


OATH


TOWN TENTATIVE ASSESSMENT ROLL

"I (We), the undersigned, do (severally) depose and swear that to the best of my (our) knowledge and belief, I (we) have set forth in the tentative assessment roll attached hereto or filed herewith, all the real property situated in the assessing unit in which I am assessor (we are assessors) and, with the exception of assessments made by the State Board of Real Property Services, I (we) have estimated the value of such real property at the sums which I (we) have determined to be in accordance with the provisions of Section 305 of the Real Property Tax Law."


Assessor Chairman/Sole Assessor

Sworn to before me this
30th day of April
20 12 by 
Notary Public

TOWN OF: Potsdam



TOWN OF Potsdam

LIST OF CORRECTIONS MADE TO THE 2012 COMPUTER PRINTED TENTATIVE ASSESSMENT ROLL

The following are changes that were made to the tentative assessment roll before it was filed:

- 52.001-3-2.2 - remove bank code
- 53.004-2-37 - Disability exemptions - remove 41932 + 41933
- 64.002-2-6 - Assessment should be 190,000
- 64.028-1-15 - remove bank code
- 75.001-2-3.6 - remove bank code
- 75.002-1-11 - class code should be 210 - Basic Star should be on
- 64.050-5-20 - remove star
- 64.059-4-15 - remove star
- 64.067-5-7 - Assessment should be 117,000


"I (we), the undersigned, do (severally) depose and swear that I (we) have set forth in the list of corrections attached hereto or filed herewith all the changes made to and appearing on the tentative assessment roll."

[Handwritten Signature]

(Assessor Signature)

Acknowledgement

On this 30th day of APRIL, 2012, before me personally appeared JAMES P. SNYDER, Assessor from the Town of POTSDAM, to me known and known to me to be the same person described in and who executed the foregoing instrument, and (s)he duly acknowledged to me that (s)he executed the same.



[Handwritten Signature]
Notary Public, State of New York

Parcel Id	Name	2011	2012		Res Pct	Prp Cls	O C	R S	R S	T C	Account Nbr
		Total Av	Land Av	Total Av							
42.058-3-1	Scruggs, Samuel L.	8,300	8,300	8,300	0	311	1				1-138- 9
42.058-3-2	Parow, Eleanor	42,000	6,100	42,000	0	210	1				1-144- 9
42.058-3-3	Burkett, Harry M.	40,700	6,000	40,700	0	210	1				1-147- 4
42.058-3-4	Henry, John	43,500	7,300	43,500	0	210	1				1-115-12
42.058-3-5	Henry, John	4,700	4,700	4,700	0	311	1				1-115-13
42.058-3-6	Sovie, Marialyce L.	79,900	6,900	79,900	0	210	1				1-118-13
42.058-4-1.1	Kuenzler, Julie	63,100	14,400	63,100	40	120	1				1-147- 2
42.058-4-1.21	Kuenzler, Brent	35,300	35,300	35,300	0	105	W	1			
42.058-4-1.22	Kuenzler, Brent	200,700	18,000	200,700	0	210	W	1			
42.058-4-2	Raymonda, Josh	3,000	3,000	3,000	0	311	1				1-154-12
42.058-4-3	Sweet, Herbert	59,500	5,100	59,500	0	210	1				1-131- 5
42.058-4-4	Chandler-Smith, Cynthia	94,000	7,500	94,000	0	210	1				1-152-15
42.058-4-5	Cotter, Mary S.	74,000	5,600	74,000	0	210	1				1-147- 3
42.058-4-6	Cramp, Charles W. Jr.	100,000	5,800	100,000	0	210	1				1-153-15
42.058-4-7	Martin, Marie (LU).	87,400	7,400	87,400	0	210	1				1-137- 4
42.058-4-8	Simons, Scott D.	117,800	6,200	117,800	0	210	1				1-143- 2
42.058-4-9	Boyd, Elizabeth C.	77,000	5,500	77,000	0	210	1				1-135- 7
42.065-1-1.111	Strong, Henry (LU)	68,000	5,600	68,000	0	210	1				1-142-14
42.065-1-2	Wolstenholme, Rodney K.	78,200	7,300	78,200	0	210	1				1-156-14
42.065-1-3	Potocar, Kenneth	4,500	4,500	4,500	0	311	1				1-138-14
42.065-1-4	Potocar, Kenneth	75,600	6,100	75,600	0	210	1				1-138-15
42.065-1-5	Ashley, Brittany L.	80,000	6,100	80,000	0	210	1				1-138-10
42.065-1-6	Brown, Timothy	80,100	6,100	80,100	0	210	1				1-154-13
42.065-1-7	Murray, Jessica L.	70,000	7,300	70,000	0	210	1				1-153-12
42.065-1-8	Stone-Tebo, Paula K.	4,500	4,500	4,500	0	311	1				1-152- 8
42.065-1-9	Tebo, Stephen J.	80,200	6,400	80,200	0	220	1				1-152- 5
42.065-1-10	Stone-Tebo, Paula K.	81,000	5,700	81,000	0	210	1				1-152- 9
42.065-1-11	Richards, Michael	62,300	6,100	76,500	0	210	1				1-152- 6
42.065-1-12	Nezenon, Kriston A.	4,000	4,000	4,000	0	311	1				1-152-12
42.065-1-13	Nezenon, Kriston A.	55,500	5,400	55,500	0	210	1				1-152-11
42.065-1-14	Colby, Dale R.	81,300	5,800	81,300	0	210	1				1-116- 7
42.065-1-15	Woodward, Thomas R.	68,500	5,700	68,500	0	210	1				1-155- 4
42.065-1-16	Sullivan, Sheila	65,000	7,500	65,000	0	210	1				1-151-12
42.065-1-17	Cook, Richard M.	50,500	5,200	50,500	0	210	1				1-118-15
42.065-1-18	Pollock, Susan M.	56,400	5,200	56,400	0	210	1				1-137-12
42.065-1-19	Sutter, James S.	14,200	6,900	14,200	0	312	W	1			
42.065-1-20	Village Of Norwood	22,500	22,500	22,500	0	330	8				8-307- 8
Page Totals	Parcels		37	2,233,200	287,000	2,247,400					

Parcel Id	Name	2011	2012		Res Pct	Prp Cls	O C	R S	T C	Account Nbr
		Total Av	Land Av	Total Av						
42.065-1-21	Patterson, Laura (Estate)	5,400	5,400	5,400	0	311	1			1-143- 6
42.065-1-22	Patterson, Laura Estate.	91,500	5,500	91,500	0	210	1			1-143- 7
42.065-1-23	Scott, Thomas	95,400	5,700	95,400	0	210	1			1-147-10
42.065-1-24	Wilkinson, Robin S.	86,700	5,900	86,700	0	210	1			1-156- 3
42.065-1-25	Merritt, Dane F.	86,200	5,900	86,200	0	210	1			1-148- 8
42.065-1-26	Hartman, Steven	41,200	5,300	41,200	0	210	1			1-128-10
42.065-1-27	Marks, Peter	8,000	4,700	8,000	0	210	1			1-140-11
42.065-1-28	IB Property Holdings LLC	60,000	14,800	60,000	5	483	1			
42.065-1-29	Moore, Brandy J.	40,000	5,100	40,000	0	220	1			1-142- 5
42.065-1-30	Murray, Deborah	49,600	5,900	49,600	0	210	1			1-136- 6
42.066-1-2	Hardy, Brendon	48,500	5,800	48,500	0	210	1			1-115-15
42.066-1-3	Hardy, Brendon J.	3,700	3,700	3,700	0	311	1			1-148-14
42.066-1-4	Siskind, Paul	105,000	22,500	105,000	0	210	1			1-130- 7
42.066-1-5	Quandt, Daniel	120,100	8,900	120,100	0	210	1			1-156- 4
42.066-1-6	LeRoux, Ronald Jr.	73,800	5,800	83,000	0	210	1			1-156- 5
42.066-1-7	Zagobelny, Michael	89,000	8,900	89,000	0	210	1			1-129-11
42.066-1-8	Lashomb, Mary Ellen	59,500	4,900	59,500	0	210	1			1-142- 3
42.066-1-9	Vieths, Edward D.	68,800	6,200	68,800	0	210	1			1-122-13
42.066-1-10	Forney, James C.	87,500	5,700	87,500	0	210	1			1-137-11
42.066-1-11	Lamora, Jacqueline A.	92,300	4,800	92,300	0	210	1			8-314- 8
42.066-1-12	Hann, Richard	66,000	13,900	66,000	0	230	1			1-129- 8
42.066-1-13	Fetter, Kent	146,000	15,900	146,000	0	210	1			1-147- 5
42.066-2-1	Trivilino, Richard A. (LU).	68,500	6,700	68,500	0	210	1			1-153- 9
42.066-2-2	Norwood Plumbing Co	100,900	30,000	100,900	0	484	1			1-141-13
42.066-2-3	Carkner, Loretta	70,400	5,300	70,400	0	210	1			1-140-14
42.066-2-4	Sultzer, Judy	70,600	5,400	70,600	0	210	1			1-150- 2
42.066-2-5	Boyd, Andrew M.	61,000	5,500	61,000	0	220	1			1-123-10
42.066-2-6	Todd, Benjamin	65,700	5,300	65,700	0	220	1			1-149- 8
42.066-2-7	Hinkley, Gregory	69,000	6,200	69,000	0	210	1			1-132- 9
42.066-2-8	Osoway, Austin J.	25,000	5,300	25,000	0	210	1			1-119-10
42.066-2-9	Todd, Benjamin R.	58,800	5,300	58,800	0	220	1			1-150- 7
42.066-2-10	Todd, Mary Ellen	44,000	4,300	44,000	0	210	1			1-129-15
42.066-2-11	Ballan, Robert	61,000	14,400	61,000	0	210	1			1-128- 4
42.066-2-12	Laplante, Frederick E.	55,500	5,000	55,500	0	210	1			1-134-13
42.066-2-13	Mierzejewski, Amy	52,500	5,000	52,500	0	210	1			1-148- 3
42.066-2-15	United Church Of Christ	279,100	6,200	279,100	0	620	8			8-313- 4
42.066-2-16	Deshane, Kevin	55,500	4,200	55,500	0	220	1			1-144-15

Page Totals	Parcels	37	2,661,700	285,300	2,670,900					
--------------------	----------------	----	-----------	---------	-----------	--	--	--	--	--

Parcel Id	Name	2011	2012		Res Pct	Prp Cls	O C	R S	R S	T C	Account Nbr
		Total Av	Land Av	Total Av							
42.066-2-17.1	O'Brien, Shawn M.	65,300	4,700	65,300	0	210	1				1-157-15
42.066-2-18	Klein, Robert E.	57,000	8,600	57,000	0	483	1				1-132- 3
42.066-2-19	Cota, Patsy	30,000	5,700	30,000	0	210	1				1-140- 1
42.066-2-20	Lesyk, Christina H.	58,500	5,000	58,500	0	210	1				1-132- 5
42.066-2-21	Davey, Jacqueline A.	55,500	4,500	55,500	0	210	1				1-122- 9
42.066-2-22	Mackey, Patrick W.	44,000	5,300	44,000	0	210	1				1-154- 1
42.066-2-23	Williams, Julie	52,500	5,100	52,500	0	220	1				1-132- 6
42.066-2-24	Weaver, Scott	72,900	5,700	72,900	0	210	1				1-139-13
42.066-2-25	Post, Dolores	64,600	5,800	64,600	0	210	1				1-144- 8
42.066-2-26	Haas, Terry	63,800	5,700	66,000	0	210	1				1-136- 1
42.066-2-27	Dupuis, Meagan L.	65,000	3,600	65,000	0	210	1				1-137- 2
42.066-2-28	Shoen, Thomas	70,500	4,300	70,500	0	210	1				1-116- 4
42.066-2-29	Agnew, Peggy Sue	45,700	5,500	45,700	0	210	1				1-133-11
42.066-2-30	Leigh, Christina A.	55,400	5,700	55,400	0	210	1				1-144- 5
42.066-2-31	Reed, Andrew	49,700	6,400	49,700	0	210	1				1-129- 9
42.066-2-32	Burke, Anson A.	64,000	6,700	64,000	0	210	1				1-152-14
42.066-2-33	Weems, Christopher	33,000	5,700	33,000	0	210	1				1-118-11
42.066-2-34	Olson, Eric	20,000	5,700	20,000	0	210	1				1-146-11
42.066-2-35	McDonald, Daniel	60,000	7,300	60,000	0	210	1				1-139-15
42.066-2-36	Mauch, Alex	2,400	2,400	2,400	0	311	1				
42.066-4-2	Cota, Roderick	55,000	13,900	55,000	0	210	1				1-155- 1
42.066-4-3	Longest, Keron	37,600	5,500	37,600	0	210	1				1-136- 2
42.066-4-4	Bailey, Patricia	70,000	5,000	70,000	0	210	1				1-159- 5
42.066-4-5	Gonyea, Maureen A.	65,000	4,600	65,000	0	210	1				1-120- 6
42.066-4-6	Ober, Richard	78,500	7,600	78,500	0	210	1				1-135- 4
42.066-4-7	Relyea, Cherry L.	64,900	3,700	64,900	0	210	1				1-146- 4
42.066-4-8	McCauley, Edward-F (LU)	2,900	2,900	2,900	0	311	1				1-118- 6
42.066-4-9	McGinnis, James	83,000	6,500	83,000	0	210	1				1-146- 7
42.066-4-10	Bromley, Robert J.	31,000	5,100	31,000	0	210	1				1-153- 7
42.066-4-11	McCauley, Edward F (LU)	77,300	5,100	77,300	0	210	1				1-118- 7
42.066-4-12	Fenton, David H.	59,500	5,100	59,500	0	210	1				1-143- 3
42.066-4-13	Herne, Ann	65,000	5,100	65,000	0	210	1				1-130- 5
42.066-4-14	Cocco, Michael P.	100,000	5,100	100,000	0	210	1				1-146- 3
42.066-4-15	Adams, Abram	79,500	5,000	79,500	0	210	1				1-145- 5
42.066-4-16	Colbert, Larry J. (LU).	43,900	3,600	43,900	0	210	1				1-121- 6
42.066-4-17	Griswold, Robert & Avril	110,000	15,400	110,000	30	411	1				1-139- 9
42.066-4-18	Morgan, Charles B.	71,500	5,000	71,500	0	210	1				1-140- 8
Page Totals	Parcels		37	2,124,400	213,600	2,126,600					

Parcel Id	Name	2011	2012		Res Pct	Prp Cls	O C	R S	T C	Account Nbr
		Total Av	Land Av	Total Av						
42.066-4-19	Donahue, Kelly P.	44,000	5,600	44,000	0	210	1			1-146-10
42.066-4-20	Searles, Richard	61,300	4,800	61,300	0	210	1			1-123- 2
42.066-4-21	St.Pier, Jacqueline A.	32,500	5,200	32,500	0	210	1			1-151-10
42.066-4-22	Raquette Valley Habitat	4,300	4,300	4,300	0	311	1			1-135-12
42.066-4-23	Mackey, Philip	3,000	3,000	3,000	0	311	1			1-146-14
42.066-4-24	Mackey, Philip	54,200	6,100	54,200	0	210	1			1-146-13
42.066-4-25	Halpern, Leonard J.	75,000	3,700	75,000	0	210	1			1-129- 5
42.066-4-26	Haggett, Leslie	56,500	3,700	56,500	0	210	1			1-145-12
42.066-5-1	Sugar Creek Properties Inc	180,000	7,400	180,000	0	486	1			1-127- 1
42.066-5-2	Mooney, David	28,800	6,100	28,800	50	481	1			1-115- 5
42.066-5-3	Northern Mechanicals Inc.	82,400	10,000	82,400	0	484	1			1-141- 9
42.066-5-4./1	Baldwin Acres Inc	1,500,000	0	1,500,000	0	411	8			
42.066-5-4.1	Baldwin Acres Inc	19,400	19,400	19,400	0	411	1			1-141-12
42.066-5-6	Larose, Clayton	80,000	6,400	80,000	0	210	1			1-134-15
42.066-5-7	Deon, Donald	28,500	4,800	28,500	0	210	1			1-119- 8
42.066-5-8	Vanatter, Gloria M.	45,100	4,800	45,100	0	210	1			1-115-11
42.066-5-9	Osoway, Alice M.	48,900	3,500	48,900	0	210	1			1-132-12
42.066-5-10	Eng, George	59,000	4,600	59,000	0	210	1			1-123- 6
42.066-5-11.1	Fiacco, Jean	48,000	5,400	48,000	50	220	1			1-125- 9
42.066-5-12.1	Blair, Carol B.	50,000	7,800	50,000	0	220	1			1-127- 8
42.066-5-13	Village Of Norwood	4,200	4,200	4,200	0	330	8			8-304- 8
42.066-5-14	Lashomb, Lynn Patrick	46,400	3,100	46,400	0	482	1			1-146-12
42.066-5-15	Lashomb, Lynn P.	1,600	1,600	1,600	0	330	1			1-132-15
42.066-5-16	Weller, Carter J.	43,300	5,500	43,300	0	482	1			1-147-15
42.066-6-6.1	Colbert, Daniel J.	61,500	5,900	61,500	0	220	1			1-143- 5
42.066-6-7.1	Wellings, Jeffrey S.	83,000	5,100	83,000	0	210	1			1-134- 1
42.066-6-8.1	Palmer, Arthur R.	65,000	4,500	65,000	0	210	1			1-120- 8
42.066-6-9.1	Cutler, Joseph	124,000	5,600	124,000	0	210	1			1-120- 9
42.066-6-11	Guenther, Adam S.	68,900	5,800	68,900	0	210	1			1-147- 8
42.066-6-12	Lepage, Donald	80,000	5,600	80,000	0	210	1			1-135- 8
42.066-6-13	Hann, Richard	79,000	6,200	79,000	0	210	1			1-129- 7
42.066-6-14	Oakes, Robert	70,700	4,600	70,700	0	210	1			1-147- 6
42.066-6-15	Norwood United MethodistChurch	275,600	11,100	275,600	0	620	8			8-312-10
42.066-6-15./1	Norwood United MethodistChurch	327,500	0	327,500	0	612	8			8-312-12
42.066-6-15./2	Norwood United MethodistChurch	90,000	0	90,000	0	210	8			8-313- 7
42.066-6-16	St Philips Episcopal Church	97,000	6,000	97,000	0	210	8			1-150-11
42.066-6-17	Labier, Paul R.	80,000	5,100	80,000	0	210	1			1-142- 8
Page Totals	Parcels	37	4,098,600	196,500	4,098,600					

Parcel Id	Name	2011	2012		Res Pct	Prp Cls	O C	R S	T C	Account Nbr
		Total Av	Land Av	Total Av						
42.066-6-18.11	Norwood Library Assoc.	246,600	11,200	246,600	0	611	8			1-122-15
42.066-6-18.22	Rourk, Patrick	101,000	6,700	101,000	0	210	1			
42.066-6-19	Laramay, Jerry	50,000	5,400	50,000	0	210	1			1-134-14
42.066-6-20	Ramsay, Marcy H.	58,500	5,000	58,500	0	210	1			1-159- 4
42.066-6-21	Norwood Historical/Museum , Association	116,600	7,400	116,600	0	681	8			8-304-11
42.066-6-22	Myers, Robert	30,000	5,000	30,000	0	432	1			1-143-10
42.066-6-23	Gladding, Ryland	3,000	3,000	3,000	0	311	1			1-120-13
42.066-6-24	Fregoe, John	48,500	8,700	48,500	0	422	1			1-153- 6
42.066-6-25	Nesbitt, Thomas	114,300	7,000	114,300	50	220	1			1-154- 4
42.066-6-26.1	Phippen, Steven	71,000	5,500	71,000	0	210	1			1-151- 8
42.066-6-27.1	Labarge, James	74,000	4,800	74,000	0	210	1			1-151- 7
42.066-6-28	Jones, Mary	74,000	5,800	74,000	0	210	1			1-157- 8
42.066-6-29	Purvis, Diane	90,500	4,800	90,500	0	210	1			1-128- 6
42.066-6-30	Nocerino, Mary	77,000	5,000	77,000	0	210	1			1-155- 6
42.066-6-31	Andrews, Kenneth B.	87,000	5,600	87,000	0	210	1			1-135-14
42.066-6-32	Sabad, Joseph	68,000	5,900	68,000	0	210	1			1-156-11
42.066-6-33	Fleet Techniques Inc	61,000	6,700	25,000	0	432	1			1-118- 1
42.066-7-1	Mccoy, Peter M.	45,000	5,700	45,000	0	210	1			1-132-13
42.066-7-2	Briggs, David	46,000	5,700	46,000	0	210	1			1-123-11
42.066-7-3	Beattie, Rollin	32,500	5,600	32,500	0	210	1			1-116- 5
42.066-7-4	Lobello, Sherry	44,000	5,700	44,000	0	210	1			1-120- 1
42.066-7-5	Chapin, Harold	52,800	7,200	52,800	0	210	1			1-120- 2
42.066-7-6	Jay, Patrick	47,800	5,700	65,000	0	210	1			1-145- 7
42.066-7-7	Unger, Eric	20,500	5,900	26,000	0	210	1			1-158- 7
42.067-3-5.1	Orologio, Dominick	35,000	4,800	35,000	0	210	1			1-142- 7
42.067-3-6	Vari, John	37,000	5,800	37,000	0	270	1			
42.072-2-1.1	Knowlton & Sons Inc	175,900	40,000	175,900	0	112	W 1			1-120-14
42.072-2-2.1	Village Of Norwood	394,500	19,500	394,500	0	845	8			999-031
42.073-1-1	Village Of Norwood	136,400	41,100	136,400	0	853	W 8			8-304-5
42.073-2-1	Whittier, Sharon	44,000	5,900	44,000	0	210	1			1-132- 7
42.073-2-4	Chartrand, Michael	59,000	6,200	59,000	0	210	1			1-138- 5
42.073-2-5	Walsh, Brian	88,000	5,200	88,000	0	210	1			1-144-13
42.073-2-6	Keith, Deborah	50,000	5,700	50,000	0	210	1			1-158-12
42.073-2-7	Tebo, Kathryn	59,000	5,700	59,000	0	210	1			1-152-10
42.073-2-8	Swan, Joseph H.	80,500	7,300	80,500	0	210	1			1-152- 3
42.073-2-9	Tebo, Mark	83,900	7,000	83,900	0	210	1			1-136- 7
42.073-2-12	Trathen, Edwin A.	90,500	6,500	90,500	25	411	1			1-149- 6
Page Totals	Parcels		37	2,993,300		305,700		2,980,000		

Parcel Id	Name	2011	-----	2012	-----	Res Pct	Prp Cls	O C	R S	R S	T C	Account Nbr
		Total Av	Land Av	Total Av								
42.073-2-13	Divincenzo, Michael	87,400	5,700	90,700	0	210	1					1-123- 9
42.073-2-14	Carista, Courtney	54,000	6,100	54,000	0	220	1					1-134-11
42.073-2-15	North Country Savings Bank	49,600	6,800	49,600	0	210	1					1-148-11
42.073-2-16	DiVincenzo, Michael P.	72,000	6,400	72,000	0	210	1					1-134-10
42.073-2-17	Wilson, Mary Renee	66,500	8,000	66,500	0	210	1					1-119- 1
42.073-2-18	Lavine, Scott	86,000	5,700	86,000	0	210	1					1-131- 8
42.073-2-19.1	Rude, David L.	59,000	5,700	59,000	0	210	1					1-133- 4
42.073-2-20.1	DiVincenzo, Michael P.	54,500	6,100	54,500	0	220	1					1-123- 8
42.073-2-21	Irish, Timothy	59,600	5,600	59,600	0	210	1					1-128-12
42.073-2-22	Boprey, Michael	53,000	6,000	53,000	0	210	1					1-134- 3
42.073-2-23	Loomis, Harold	28,600	5,000	28,600	0	210	1					1-155-15
42.073-2-24	Colby, Philip Larry	55,000	5,800	55,000	0	210	1					1-121- 2
42.073-2-25	Besaw, James J.	60,000	5,400	60,000	0	210	1					1-159-14
42.073-2-26	Lafleur, Kevin	9,700	3,900	9,700	0	312	W	1				1-153- 3
42.073-2-27	Lafleur, Kevin L.	85,200	7,900	85,200	0	210	W	1				1-157- 7
42.073-2-29	Claffin, Cathy C.	38,600	5,200	38,600	0	210	1					1-153- 4
42.073-2-30	Cota, Chester L. II.	48,500	5,200	48,500	0	210	1					1-153- 2
42.073-2-31	Colby, Larry W.	48,500	4,700	48,500	0	210	1					1-158- 6
42.073-2-32	McGaw, Lance	30,000	4,500	30,000	0	210	1					1-126- 5
42.073-2-33	Pierce, Louise	36,000	4,500	36,000	0	210	1					1-144- 6
42.073-2-34	Fanelli, Timothy C.	63,500	5,500	63,500	0	210	1					1-156- 6
42.073-2-35.11	Eurto, Paul A.	32,500	5,500	32,500	0	210	1					1-159- 3
42.073-2-35.12	LaFleur, Terry	4,000	4,000	4,000	0	311	W	1				
42.073-2-36	Sutter, James	66,700	6,700	66,700	0	210	W	1				1-152- 2
42.073-2-38	Purvis, John	3,700	3,700	3,700	0	314	1					1-149- 1
42.073-3-1	Loomis, Virginia	19,800	3,000	19,800	0	210	1					1-136- 4
42.073-3-2	Emburey, Stephen Neil	35,500	3,600	35,500	0	210	1					1-124- 8
42.073-3-3.1	Brabon, Harry (LU).	56,300	6,300	61,300	0	210	1					1-117-13
42.073-3-4	Donnelly, Marion H (LU)	60,000	4,900	60,000	0	210	1					1-123-12
42.073-3-5	Fullerton, John	64,000	6,800	64,000	0	210	1					1-149-12
42.073-3-6.1	New York State	225,200	19,000	225,200	0	614	8					1-131- 7
42.073-3-8	Garrow, Anthony S.	31,500	5,100	31,500	0	210	1					1-120- 3
42.073-3-9	Bond, Stephen P.	78,500	3,800	78,500	0	210	1					1-141- 2
42.073-3-10	Longest, Louis	28,700	4,200	28,700	0	210	1					1-157-13
42.073-3-11	Burrows, Thelma (LU).	26,900	3,900	26,900	0	210	1					1-118- 8
42.073-3-12	Conte, Roger	22,000	4,400	22,000	0	210	1					1-137- 7
42.073-3-13	Barney, Michael B.	36,000	3,300	36,000	0	210	1					1-128- 7
Page Totals	Parcels		37	1,936,500	207,900	1,944,800						

Parcel Id	Name	2011	2012		Res Pct	Prp Cls	O C	R S	T C	Account Nbr
		Total Av	Land Av	Total Av						
42.073-3-14	Mcfaddin, James	25,800	3,300	25,800	0	210	1			1-130- 3
42.073-3-16	LEAP Inc	171,100	10,700	171,100	0	632	8			8-315-16
42.073-3-17	Tebo, Daniel M.	81,500	5,300	81,500	0	220	1			1-158-15
42.073-3-18	Deitz, Paula J.	45,200	5,300	45,200	0	210	1			1-121- 5
42.073-3-19	Murray, Robert D.	45,600	5,300	45,600	0	210	1			1-118-10
42.073-3-20	Upham, John	54,000	5,300	54,000	0	210	1			1-135- 6
42.073-3-21	Vanduyne, Andrew	54,000	5,300	54,000	0	210	1			1-149-15
42.073-3-22	Hayes, Jessica L.	49,000	5,300	49,000	0	210	1			1-123- 7
42.073-3-23	Jenne, Lori J.	42,600	6,700	42,600	0	210	1			1-156-13
42.073-3-24	Gollinger, Kimberly Jean	500	500	500	0	311	1			
42.073-3-26	Peacock, Jane (LU)	61,000	5,100	61,000	0	210	1			1-143- 8
42.073-3-27	Gilbert, Patricia	63,100	4,500	63,100	0	210	1			1-115- 7
42.073-3-28	Mooney, Arthur D. III.	38,000	4,700	38,000	0	210	1			1-130-12
42.073-3-29	Murray, Douglas	50,700	5,100	50,700	0	210	1			1-151- 5
42.073-3-30	Prashaw, Jeffrey	68,500	5,300	68,500	0	210	1			1-146- 2
42.073-3-31	Matthews, Patricia	115,000	5,300	115,000	0	220	1			1-137- 5
42.073-3-32	Claffey, Ellen	56,900	5,300	56,900	0	210	1			1-158- 5
42.073-3-33	Nezezon, Dayna H.	60,400	5,300	65,400	0	210	1			1-148- 1
42.073-4-1	Orologio, Gary	37,500	3,500	37,500	0	210	1			1-157-14
42.073-4-2	Fregoe, Jesse D.	25,800	5,400	25,800	0	210	1			1-130-10
42.073-4-3	Mcgrath, Charles-Estate F.	35,000	5,400	35,000	0	210	1			1-138- 7
42.073-4-4	Fregoe, John	13,000	5,500	13,000	0	210	1			1-149-11
42.073-4-5	Silsby, Laurie J.	28,000	4,300	35,000	0	210	1			1-116-14
42.073-4-6	Wells, David	66,000	5,700	66,000	0	210	1			1-123- 5
42.073-4-7	Ashley, Kenneth	53,100	4,600	53,100	0	210	1			1-115- 9
42.073-4-8	Gravelle, Lee	35,800	4,200	35,800	0	210	1			1-126- 3
42.073-4-9	Conyea, Robert	43,100	3,100	43,100	0	210	1			1-135-15
42.073-4-10	Boprey, Richard	56,400	3,900	56,400	0	210	1			1-116-15
42.073-4-11	Wing, Rose	52,600	5,000	52,600	0	210	1			1-156- 7
42.073-4-12	Gonyou, Paula M.	25,000	5,200	25,000	0	210	1			1-136-11
42.073-4-13	Hicken, Duane M.	60,500	5,300	60,500	0	210	1			1-160- 1
42.073-4-14	Cotey, James W. (LU).	61,500	5,400	61,500	0	210	1			1-121-11
42.073-4-15	Ashley, Gerald	85,000	6,400	85,000	0	210	1			1-140- 4
42.073-4-16	Olson, Heath	59,500	5,200	59,500	0	210	1			1-158- 9
42.073-4-17	Berger, Mary	49,500	5,100	49,500	0	210	1			1-127-11
42.073-4-18	Santamoor, Betty J.	60,000	5,100	60,000	0	210	1			1-159-15
42.073-4-19	Mcclure, Conrad	35,000	5,100	35,000	0	210	1			1-156- 2
Page Totals	Parcels		37	1,965,200	187,000	1,977,200				

Parcel Id	Name	2011	2012		Res Pct	Prp Cls	O C	R S	T C	Account Nbr
		Total Av	Land Av	Total Av						
42.073-4-20	Allen, Sarah (LC)	34,000	5,700	34,000	0	210	1			1-135- 5
42.073-4-21	Murray, John R.	42,500	4,900	42,500	0	210	1			1-146-15
42.073-4-22	Speer, Louise	32,000	3,900	32,000	0	210	1			1-150- 6
42.073-4-23	Perry, Susan	40,000	4,400	40,000	0	220	1			1-148- 5
42.073-4-25	Boak, Gregory R.	55,100	5,000	55,100	0	220	1			1-149- 3
42.073-4-26	Boak, Gregory	75,600	6,700	75,600	0	411	1			1-116-11
42.073-4-27	Peacock, Danforth J. Jr.	30,000	1,800	30,000	0	210	1			1-143-14
42.073-4-28	Monica, Denise-Lu	56,000	3,900	56,000	0	210	1			1-140- 5
42.073-4-29	Boak, Gregory R.	73,600	4,100	73,600	0	220	1			1-150- 5
42.073-4-30	St Lawrence Housing Council	60,000	4,600	60,000	0	210	1 R			1-136- 5
42.073-4-31	Cavanaugh, Joyce	57,000	4,800	57,000	0	210	1			1-119-14
42.073-5-1	Fregoe, Benjamin	40,000	6,000	40,000	0	210	1			1-128- 3
42.073-5-2	Smith-Weller, Nancy A.	72,100	4,200	72,100	0	230	1			1-150- 9
42.073-5-3	Mott, Phyllis J.	35,400	5,200	35,400	0	210	1			1-146- 6
42.073-5-4	Gibson, Dwight W.	42,000	5,700	42,000	0	210	1			1-127- 2
42.073-5-5	Cutler, Charles	50,000	3,000	50,000	0	210	1			1-144-14
42.073-5-6	McKenna, Laurence & Louise (LU).	52,800	4,200	52,800	0	210	1			1-138-12
42.073-5-7	Cornwall, Shirley I.	32,500	4,600	32,500	0	210	1			1-133-15
42.073-5-8	Saunders, David	72,500	5,300	72,500	0	210	1			1-131-10
42.073-5-10.1	Prue, Christopher J.	75,000	5,700	75,000	0	210	1			1-117- 4
42.073-5-11	Delosh, Brenda J.	54,500	5,700	54,500	0	210	1			1-121-14
42.073-5-14.1	Tyler, Guy	81,200	6,500	81,200	0	210	1			1-148-12
42.073-5-15	Keller, Mark	107,000	7,200	107,000	0	210	1			
42.073-5-16	Mckenna, Joseph	55,500	7,900	55,500	0	210	1			1-138-11
42.073-5-17	Matthie, Albert	62,000	5,600	62,000	0	210	1			1-118- 9
42.073-5-18	Sharlow, Jacqueline A.	63,000	5,600	63,000	0	210	1			1-138-13
42.073-5-19	Shu, Fengshiuian P.	44,000	4,800	44,000	0	210	1			1-133-12
42.073-5-20	Fey, Anthony J. Jr.	75,500	3,400	75,500	0	210	1			1-121-12
42.073-5-21	Willer, David	55,500	5,100	55,500	0	210	1			1-133- 5
42.073-5-22	Lenney, Christopher	73,000	5,300	73,000	0	210	1			1-141- 7
42.073-5-23	Raymonda, Harold B (LU)	70,000	5,100	70,000	0	210	1			1-145-11
42.073-5-24	Regan, Loretta S (LU)	55,100	4,200	55,100	0	210	1			1-145-15
42.073-5-25	North Country Savings Bank	39,500	6,100	39,500	0	210	1			1-136- 3
42.073-5-27	Palmer, Stewart	38,800	5,700	38,800	0	210	1			1-124-11
42.073-5-28	Hilyard, Robin E.	50,000	5,700	50,000	0	210	1			1-128-13
42.073-5-30	Jay, Dennis Lee	54,000	5,700	54,000	0	210	1			1-124-11
42.073-6-1	Pelkey, Dawn	42,500	5,600	42,500	0	210	1			1-139- 1
Page Totals	Parcels		37	2,049,200	188,900	2,049,200				

Parcel Id	Name	2011	2012		Res Pct	Prp Cls	O C	R S	T C	Account Nbr
		Total Av	Land Av	Total Av						
42.073-6-2	Russell, Kevin S.	45,400	5,300	45,400	0	210	1			1-144- 4
42.073-6-3	Hess, Frank	46,700	5,300	46,700	0	210	1			1-130- 6
42.073-6-4	Gravelle, Aaron	45,200	5,100	45,200	0	210	1			1-128- 9
42.073-6-5	Fefee, Brad K.	63,800	5,400	63,800	0	210	1			1-149-10
42.073-6-6	Thomas, Mary E.	58,700	5,500	69,000	0	210	1			1-158-14
42.073-6-7.11	Fefee, Brad K.	6,000	6,000	6,000	0	311	1			1-130- 9
42.073-6-7.12	Moody, Vernon C.	60,700	5,600	60,700	0	210	1			
42.073-6-8.1	Perry, Susan	300,000	7,200	300,000	10	454	1			1-133- 3
42.073-6-9	Seifert, Richard F. Jr.	85,000	5,100	85,000	0	210	1			1-157- 6
42.073-6-10.1	Dafoe, Scott	37,500	5,700	37,500	0	210	1			1-152- 7
42.073-6-11	Link, Thomas L.	28,900	5,000	28,900	0	210	1			1-148-13
42.073-6-12	Hargrave, Irene C.	61,200	4,600	61,200	0	210	1			1-152- 4
42.073-6-13	Revier, Laura M.	34,300	4,500	34,300	0	210	1			1-121- 9
42.073-6-14	Perry, Susan	15,900	5,800	15,900	0	270	1			1-135- 1
42.073-7-1	Pieprzyk, Gerald A.	55,000	4,800	55,000	0	210	1			1-120-12
42.073-7-2	Dicker, Julian	42,900	7,300	42,900	0	210	1			1-156-15
42.073-7-3.1	Sacco Revocable Trust, Dorrice M.	90,000	11,800	90,000	0	210	1			1-139- 5
42.073-7-4	Cota, Amie M.	35,000	4,800	45,000	0	210	1			1-119- 5
42.073-7-6	Mcdonald, Gordon E.	75,500	4,400	75,500	0	215	1			1-138- 2
42.073-7-7	Crowley, Joseph M.	52,400	6,100	52,400	0	210	1			1-121-13
42.073-7-8	Murray, James E.	61,200	3,000	61,200	0	210	1			1-129-14
42.073-7-9	Clark, Branden G.	50,600	3,300	50,600	0	210	1			1-148-10
42.073-7-10	Waite, Dora (LU).	48,500	6,100	48,500	0	210	1			1-154-10
42.073-7-11	Gravelin, Ronald	40,600	4,700	40,600	0	210	1			1-116- 2
42.073-7-12	Lytle, Cindy L.	70,500	5,000	70,500	0	210	1			1-145- 9
42.073-7-13	Grady, Douglas W. Jr.	30,000	5,000	30,000	0	210	1			1-143-12
42.073-8-1	Grady, Douglas W. Jr.	6,600	6,600	6,600	0	314	W 1			1-143-13
42.073-8-2	Pusateri, Mariono R.	45,000	5,400	45,000	0	210	W 1			1-116- 8
42.073-8-3	Farnsworth, Barbara	40,500	5,400	40,500	0	210	W 1			1-126-14
42.073-8-4	Farnsworth, Barbara	42,000	4,700	42,000	0	210	W 1			1-144- 2
42.073-8-5.11	Fullerton, James H.	50,000	7,200	50,000	0	210	W 1			1-126-10
42.073-8-6.2	Liebfred, David	49,500	7,100	49,500	0	210	W 1			
42.073-8-6.11	Liebfred, James	4,900	4,900	4,900	0	311	W 1			1-120-15
42.073-8-7	Fullerton, Dorothy (LU)	31,500	7,800	31,500	0	210	W 1			1-159- 7
42.073-8-8	Chapin Living Trust, Donald & Deatta	26,500	7,200	26,500	0	210	W 1			1-157-11
* 42.073-8-9.1	Levison, Felix L.	1,000	1,000	1,000	0	311	W 1			1-126-12
42.073-8-9.2	Village Of Norwood	6,800	6,800	6,800	0	311	W 8			
Page Totals	Parcels		36	1,844,800		205,500		1,865,100		

Parcel Id	Name	2011	2012		Res Pct	Prp Cls	O C	R S	R S	T C	Account Nbr
		Total Av	Land Av	Total Av							
* 42.073-8-10	Levison, Felix L.	48,000	6,500	48,000	0	210	W	1			1-124- 1
42.073-8-10.1	Levison, Felix L.		6,500	48,000	0	210	W	1			1-124- 1
42.073-8-11.2	Hull, William E.	500	500	500	0	311		1			
42.073-8-11.11	Ames, Michael P.	108,000	8,000	108,000	0	210	W	1			1-160- 2
42.073-8-12.1	Chapin, Brittany	78,500	6,700	78,500	0	210	W	1			1-124- 5
42.073-8-13	Salego, Susan	38,500	3,400	38,500	0	210		1			1-123- 3
42.073-8-14	Perretta, John V.	50,000	2,600	50,000	0	230		1			1-159-13
42.073-8-15	Salego, Susan E.	3,900	3,900	3,900	0	314	W	1			1-157- 5
42.073-9-1	Tebo, Bruce J.	50,000	8,600	50,000	0	210		1			1-134- 7
42.073-9-2	DeShane, Kevin	49,000	4,200	49,000	0	210		1			1-141- 6
42.073-9-3	Deshane, Kevin	3,100	3,100	3,100	0	311		1			1-141- 5
42.073-9-4	Cutler, Clarence (LU).	46,300	7,600	46,300	0	210		1			1-158- 1
42.073-9-5	Dority, John	7,000	7,000	7,000	0	312		1			1-149- 4
42.073-9-7	Queor, Janet	31,500	6,100	31,500	0	210		1			1-145- 8
42.073-9-8	Bicane, Khalid	26,000	6,300	28,000	0	210		1			1-125-14
42.074-1-5	Ogdensburg Bridge & Port Auth	19,400	19,400	19,400	0	843		8			8-307-10
42.074-1-13	Szot, Jeffrey	1,800	1,800	1,800	0	330		1			1-132-10
42.074-1-14	Phillips, Mark	35,000	3,800	18,000	0	483		1			1-132-11
42.074-1-15	Gilson, Joshua C.	49,500	2,900	49,500	0	411		1			1-159-12
42.074-1-16	Saarinen, Elaine	31,000	2,800	31,000	0	220		1			1-124- 4
42.074-1-17.1	Root, James	43,300	3,100	28,300	0	210		1			1-131-11
42.074-1-19	LaFleur, Ann M.	30,000	1,700	30,000	0	481		1			8-304-15
42.074-1-20	Webster, Glenn J.	18,500	2,600	18,500	0	481		1			1-122- 8
42.074-1-21	Village Of Norwood	49,500	2,100	49,500	0	481		8			1-150- 8
42.074-1-22	Jarvis, Thomas	67,000	4,100	67,000	0	482		1			1-123-14
42.074-1-23	Schumaker, Jason T.	2,500	2,500	2,500	0	330		1			1-139-10
42.074-1-24	North Country Savings Bank	45,000	2,500	45,000	0	482		1			1-147-14
42.074-1-25	Village Of Norwood	69,000	3,100	69,000	0	662		8			8-304- 7
42.074-1-26	Village Of Norwood	115,700	18,600	115,700	0	662		8			8-304- 4
42.074-1-27	Ogdensburg Bridge & Port Auth	64,000	26,100	64,000	0	843		8			8-307-11
42.074-2-1	Swinyer, Francis Jr.	49,500	2,400	49,500	0	484		1			1-147- 7
42.074-2-4	Root, James	26,800	2,600	26,800	0	484		1			1-122- 7
42.074-2-5	Bregg, Joseph Jr.	46,400	1,900	46,400	0	484		1			1-149-14
42.074-2-6.1	Bregg, Joseph A. Jr.	4,000	4,000	4,000	0	330		1			1-155-10
42.074-2-8	Ashley, Gerald J.	3,100	1,400	3,100	0	484		1			1-130- 1
42.074-2-9.1	Village Of Norwood	14,000	14,000	14,000	0	653		8			8-304-10
42.074-2-10	Smith, Rachael	39,000	5,600	39,000	0	220		1			1-127- 3

Page Totals

Parcels

36

1,316,300

203,500

1,334,300

Parcel Id	Name	2011	2012		Res Pct	Prp Cls	O C	R S	T C	Account Nbr
		Total Av	Land Av	Total Av						
42.074-2-11	Weller, Carter J.	9,400	5,000	9,400	0	446	1			1-136-9
42.074-2-12	Matthews, Robert L.	33,000	4,300	33,000	0	210	1			1-137-6
42.074-2-13	Scovil, David J.	44,700	4,500	44,700	0	210	1			1-115-14
42.074-2-14	Morrison, Amy	38,600	4,400	38,600	0	210	1			1-121-15
42.074-2-15	Grady, Beverly- estate	47,100	4,500	47,100	0	210	1			1-128-5
42.074-2-16	Barney, Aimee J.	49,600	4,400	49,600	0	210	1			1-122-11
42.074-2-17	Liotta, Joseph	62,500	4,500	62,500	0	210	1			1-135-13
42.074-2-18.11	Liotta, Joseph	4,900	4,900	4,900	0	311	1			1-127-5
42.074-2-19	Sassone, Robert J.	107,500	6,600	107,500	0	483	1			1-136-14
42.074-2-20	Canton Potsdam Hospital	124,600	2,800	124,600	0	484	8			1-154-6
42.074-2-20.121	Sassone, Robert & Sheila	3,100	3,100	3,100	0	330	1			
42.074-2-21	Owens, James P. Jr.	54,500	2,800	54,500	0	210	1			1-128-11
42.074-2-22	Fiacco & Riley Construction	206,000	8,800	206,000	0	464	1			1-155-8
42.074-2-23.1	Colbert, Donald Judson II.	30,000	2,400	128,000	0	464	1			1-140-7
42.074-2-25	What Cheer Lodge	128,800	5,300	128,800	0	481	1			1-155-11
42.074-2-27	Turner, Lee	58,000	1,800	58,000	0	481	1			1-153-13
42.074-2-28	Cutler, James	61,800	1,700	61,800	0	484	1			1-137-10
42.074-2-29.1	Sutter, Joseph G.	61,800	2,100	61,800	0	481	1			1-156-8
42.074-3-1	Cutler, John	55,400	6,800	55,400	0	220	1			1-122-1
42.074-3-2	Daggett, Mary (Estate).	42,000	5,700	42,000	0	210	1			1-124-7
42.074-3-3	Suburban NY Property Acq LLC	22,000	18,500	22,000	0	330	1			1-115-3
42.074-3-4	Chilton, Albert A.	55,000	6,500	55,000	0	230	1			1-120-5
42.074-3-5	Fishbeck, Ruth A.	63,000	5,800	63,000	0	210	1			1-149-2
42.074-3-8	Farnsworth, Richard	38,500	6,200	38,500	0	210	1			1-124-12
42.074-3-9	Kipp, Bryon W.	15,000	4,800	15,000	0	210	1			1-150-14
42.074-3-10	James, Donna M.	34,300	4,800	34,300	0	210	1			1-159-11
42.074-3-11	Fregoe, Jason T.	58,000	5,000	58,000	0	210	1			1-153-1
42.074-3-12	Williams, Kevin	48,100	4,800	48,100	0	210	1			1-139-3
42.074-3-13	Weaver, William F.	30,000	2,800	30,000	0	210	1			1-148-2
42.074-3-14	Johnson, Jennifer A.	61,500	3,300	61,500	0	210	1			1-147-12
42.074-3-15	White, Thomas	45,000	5,500	45,000	0	210	1			1-124-3
42.074-3-16	Cook, Earl W.	30,500	5,300	30,500	0	210	1			1-159-2
42.074-3-17	Orologio, Joseph A.	36,500	4,800	36,500	0	210	1			1-127-12
42.074-3-18	Reed, Gerald L (LU)	49,500	4,800	49,500	0	210	1			1-145-13
42.074-4-1	CSX Transportation Inc	632,000	49,600	632,000	0	842	7			6-161-6
42.074-4-2	Barish, Barbara A.	41,700	4,400	41,700	0	210	1			1-126-6
42.074-4-3	Deshane, Brandon J.	42,500	3,700	42,500	0	210	1			1-130-2
Page Totals	Parcels		37	2,526,400	227,000	2,624,400				

Parcel Id	Name	2011	-----	2012	-----	Res Pct	Prp Cls	O C	R S	R S	T C	Account Nbr
		Total Av	Land Av	Total Av								
42.074-4-4	Purves, Charles	35,000	3,300	35,000	0	210	1					1-145- 3
42.074-4-5	Laramay, Vikki A.	33,000	2,800	33,000	0	210	1					1-122- 6
42.074-4-6	Purves, Charles H.	55,000	4,600	55,000	0	210	1					1-145- 4
42.074-4-7	Tooley, Roger B.	38,000	3,500	38,000	0	210	1					1-117-11
42.074-4-8	Harrigan-Pierce, Janine	68,000	5,000	68,000	0	210	1					1-123-15
42.074-4-9	Norman, Kelly	50,000	5,700	50,000	0	210	1					1-138- 1
42.074-4-10	Levison, Theodore	85,000	5,900	85,000	0	210	1					1-158-13
42.074-4-11	Regan, Philip	76,500	5,900	76,500	0	210	1					1-135-10
42.074-4-12	Cutler, Joseph J.	55,000	5,700	55,000	0	210	1					1-137-14
42.074-4-13	St Lawrence Housing Council	35,000	5,800	35,000	0	210	1					1-159- 6
42.074-4-14	Bosjolie, Mark	44,000	5,600	44,000	0	210	1					1-132- 8
42.074-4-15.1	Williams, Julie	65,100	7,300	65,100	0	210	1					1-129- 1
42.074-4-17	Kent, Sarah	42,700	4,800	42,700	0	210	1					1-153- 8
42.074-4-18	Sharp, LeAnn	28,000	3,500	28,000	0	210	1					1-153-10
42.074-4-19	Oakes, Margaret (Estate)	34,200	3,800	34,200	0	210	1					1-142- 2
42.074-4-20	McGrath, Christopher	27,000	3,800	27,000	0	210	1					1-154- 2
42.074-4-21	McGaw, Maureen C.	31,500	6,500	31,500	0	210	1					1-158- 3
42.074-4-22	Larue, Theron G.	50,100	5,700	50,100	0	210	1					1-135- 3
42.074-4-23	Dufore, Joseph-ETAL	54,500	5,700	54,500	0	210	1					1-124- 2
42.074-4-24.1	Mccorkell, Emma	9,700	9,700	9,700	0	311	1					1-136-10.1
42.074-4-24.2	Mackey, Edward Jr.	34,600	14,400	34,600	0	210	1					1-136-10.2
42.074-4-25	Adner, Kevin	93,400	25,300	93,400	0	210	1					1-115- 2
42.074-4-27	Revier, Laura	28,000	5,600	28,000	0	210	1					1-146- 5
42.074-4-28	Gaffney, Helen L.	24,300	6,800	24,300	0	270	1					1-116-12
42.074-4-29	Cross, Norma Jean	31,500	5,700	31,500	0	210	1					1-147-11
42.074-5-1	Lashomb, Amber J.	43,500	3,500	43,500	0	210	1					1-145-14
42.074-5-2	Delosh, Tanya M.	59,500	3,100	59,500	0	210	1					1-148- 6
42.074-5-3	Sessions, Stacy Ruggles	87,500	5,500	87,500	0	210	1					1-147- 9
42.074-5-4	McCormick, Patrick J.	73,200	5,700	73,200	0	210	1					1-137-13
42.074-5-5	Lacomb, Gerald	71,500	5,700	71,500	0	210	1					1-133-13
42.074-5-6	Haggett, Robert C.	59,500	5,100	56,500	0	210	1					1-132- 2
42.074-5-7	Kahrs, Edward C.	47,600	5,100	47,600	0	210	1					1-159-10
42.074-5-8	Bush, Zachariah J.	45,500	3,800	45,500	0	210	1					1-159- 8
42.074-5-9	Sebald, Romi	3,400	3,400	3,400	0	311	1					1-123-13
42.074-5-10	Radell, Robert	37,000	3,400	37,000	0	210	1					1-122- 2
42.074-5-11	Tharrett, Jason	29,500	5,200	54,000	0	210	1					1-159- 9
42.074-5-12	Sebald, Romi E.	71,500	4,800	71,500	0	210	1					1-128-15
Page Totals	Parcels		37	1,758,300	216,700	1,779,800						

Parcel Id	Name	2011	2012		Res Pct	Prp Cls	O C	R S	R S	T C	Account Nbr
		Total Av	Land Av	Total Av							
42.074-5-13.1	Bartlett, Susan J.	50,000	9,000	50,000	0	210		1			
42.074-5-15.1	Norwood Volunteer Fire Dept	158,600	35,700	158,600	0	449		8			1-119- 3
42.074-5-16	Walters, Donald	22,500	10,300	22,500	0	210		1			1-154-15
42.074-5-17	Adner, Harry G. Jr.	49,500	12,500	49,500	0	210		1			1-115- 1
42.074-5-18	Rodriguez, Daniel	4,300	4,300	4,300	0	311		1			1-124- 9
42.074-6-1	St Philips Episcopal Church	355,000	5,700	355,000	0	620		8			8-313- 1
42.074-6-2	Cote, John B.	34,100	4,200	34,100	0	220		1			1-126- 9
42.074-6-3	Mitchell, Teresa M.	50,000	4,500	50,000	0	210		1			1-157- 9
42.074-6-4	French, Kathy J.	55,800	5,000	55,800	0	210		1			1-132- 4
42.074-6-5	Murray, Barbara (LU)	50,600	5,400	50,600	0	210		1			1-140-15
42.074-6-6	Steinburg, Terry L.	34,000	5,500	34,000	0	210		1			1-151- 2
42.074-6-7	Harris, Michael	57,100	4,400	57,100	0	210		1			1-156-12
42.074-6-8	Murray, Dean	49,500	4,000	49,500	0	210		1			1-151-15
42.074-6-9	Haley, John	19,500	3,400	19,500	0	312		1			1-131-12
42.074-6-10	Fefee, Rance Sr.	58,300	5,200	58,300	0	210		1			1-151- 6
42.074-6-11	LaRock, Carrie I.	60,000	4,400	60,000	0	210		1			1-115-10
42.074-6-13.1	Penny, Lucille (LU).	45,000	5,600	45,000	0	210		1			1-143- 9
42.074-6-14	Camp, Keitha	60,600	3,700	60,600	0	210		1			1-118-12
42.074-6-15	Gibson, Lyndon	59,500	4,200	59,500	0	210		1			1-135-11
42.074-6-16	Wilson, Lisa M.	48,800	4,600	48,800	0	210		1			1-142- 4
42.074-6-17	Scott, Billie Ann	49,500	5,400	49,500	0	210		1			1-150-13
42.074-6-18	Haley, John W.	62,500	5,100	62,500	0	210		1			1-129- 4
42.074-6-19	Peacock, Michele	59,000	2,600	59,000	0	210		1			1-124- 6
42.074-6-20	Miller, Martin	43,700	2,600	2,600	0	311		1			1-144-10
42.074-7-1	Lapoint, James	46,700	4,500	46,700	0	210		1			1-156- 1
42.074-7-2.1	Lapoint, James	2,300	2,300	2,300	0	311		1			1-140- 2. 1
42.074-7-2.2	Fregoe, Peter	2,500	2,500	2,500	0	311		1			1-140- 2. 2
42.074-7-3	Hicken, Wade A.	55,000	5,300	55,000	0	220		1			1-159- 1
42.074-7-4	Merrill, Camvan T.	12,000	5,300	12,000	0	210		1			1-118-14
42.074-7-5	Scott, Timothy	28,500	3,900	28,500	0	210		1			1-122-14
42.074-7-6	Penny, Edward J.	36,600	3,300	36,600	0	210		1			1-158- 8
42.074-7-7	Fregoe, Peter	42,000	5,800	42,000	0	210		1			1-126- 4
42.074-7-8	Bradish, Michael J.	50,000	5,400	50,000	0	210		1			1-131- 9
42.074-7-9	Muldoon, Jeffrey	66,000	6,500	70,500	0	210		1			1-155-13
42.074-7-10	Adner, Heather M.	65,000	5,100	65,000	0	210		1			1-151-13
42.074-7-11	Hessler, Mary	73,000	7,700	73,000	0	210		1			1-153- 5
42.074-7-12	Vivlamore, Cindy J.	65,000	12,900	65,000	0	484		1			1-157- 1
Page Totals	Parcels		37	2,082,000	227,800	2,045,400					

Parcel Id	Name	2011	2012		Res Pct	Prp Cls	O C	R S	T C	Account Nbr
		Total Av	Land Av	Total Av						
42.074-8-1	Grant, Daniel	32,500	5,600	32,500	0	210	1			1-124-14
42.074-8-2	Fetter, Karl	38,500	5,400	38,500	0	210	1			1-124-15
42.074-8-3	Patenaude, Theodore	47,900	5,300	47,900	0	210	1			1-143- 4
42.074-8-4.1	Tuper, Michael R.	28,500	2,900	28,500	0	210	1			1-122- 5
42.074-8-5.1	Tuper, Michael	28,500	5,300	28,500	0	210	1			1-148- 7
42.074-8-6	Jay, Shirley	47,400	5,300	47,400	0	210	1			1-115- 8
42.074-8-7.1	Gravlin, Theresa (LU)	2,900	2,900	2,900	0	311	1			1-128- 8
42.074-8-7.21	Gravlin, David	61,500	5,600	61,500	0	210	1			
42.074-8-8	Crowe, Janice J (LU)	82,000	5,500	82,000	0	210	1			1-132- 1
42.074-8-9	Bretsch, Ronald	62,900	5,600	62,900	0	210	1			1-118- 3
42.074-8-11.1	Arnold, Jeffrey	28,000	7,300	28,000	0	210	1			1-155- 9
42.074-8-12	Aslanian, Jason V.	50,000	5,700	94,000	0	210	1			1-133- 6
42.074-8-13	Todd, Mark	72,500	5,100	72,500	0	210	1			1-155- 7
42.074-8-14	Huiatt, Roveletta (LU)	50,000	5,100	50,000	0	210	1			1-131- 3
42.074-8-15	Macdonald, John A.	80,000	7,300	80,000	0	210	1			1-154- 5
42.074-8-16.2	Haley, George J (Estate)	96,000	6,300	96,000	0	230	1			1-131-15
42.074-8-17.1	New York State	348,300	18,500	348,300	0	614	8			
42.074-8-18.1	Walsh, Gregory W.	6,800	6,800	6,800	0	311	1			1-131-15.1
42.074-8-18.21	Gravlin, Theresa (LU)	100,700	8,900	100,700	0	210	1			
42.074-8-19	Walsh, Gregory W.	123,600	8,200	123,600	0	210	1			
42.074-9-1	Gadbaw, Randy	60,500	5,700	60,500	0	210	1			1-152- 1
42.074-9-2	Sullivan, James	77,600	5,700	77,600	0	220	1			1-155-12
42.074-9-3	Mariano, Joseph P.	59,000	5,700	59,000	0	210	1			1-137- 3
42.074-9-4	Hunkins, Jonathan L.	95,000	5,700	95,000	0	210	1			1-131- 4
42.074-9-5	Ladouceur, Edgar (LU)	76,100	6,100	76,100	0	220	1			1-133-14
42.074-9-6	Boak, Gregory	70,800	7,300	70,800	0	411	1			1-128-14
42.074-9-7	LaShomb, Lynn P.	67,500	5,500	67,500	0	210	1			1-136-15
42.074-9-8	Merrill, Camvan T.	42,500	5,700	42,500	0	230	1			1-158- 4
42.074-9-9	Green, Wayne P.	65,000	6,400	65,000	0	210	1			1-141- 1
42.074-9-10	Sharlow, Calvin	57,500	6,100	57,500	0	210	1			1-116- 6
42.074-9-11.1	Plonka, John P.	175,000	11,500	250,000	50	471	1			1-118- 5
42.074-9-13	Triolo, James C.	62,000	5,300	62,000	0	210	1			1-151-14
42.074-9-14.1	St Philips Episcopal Church	5,400	5,400	5,400	0	330	8			8-314- 5
42.074-9-14.2	Halford, Robert	110,000	5,200	110,000	0	210	1			
42.074-9-16.11	Ochs, Peter	19,000	4,700	19,000	0	210	1			1-117-10
42.074-9-16.12	Bowhall, Roscoe (Estate).	2,000	2,000	2,000	0	311	1			
42.074-9-17	Mackey, Oliver Jr (LC)	27,000	5,100	27,000	0	210	1			1-117-12
Page Totals	Parcels	37	2,460,400	227,700	2,579,400					

Parcel Id	Name	2011	2012		Res Pct	Prp Cls	O C	R S	T C	Account Nbr
		Total Av	Land Av	Total Av						
42.074-9-18	Regan, April L.	56,000	6,600	56,000	0	210	1			1-117- 8
42.074-9-19	Collins, Scott	55,000	4,900	55,000	0	210	1			1-138- 3
42.074-9-20	Donnelly, Gerald E.	51,300	5,000	51,300	0	210	1			1-122-10
42.074-9-21	Dockum, Dennis G.	75,000	5,900	75,000	0	210	1			1-128- 1
42.074-9-22	Palmer, Blanche	64,000	5,000	66,000	0	210	1			1-142-12
42.074-9-23	Gibson, Jonathan D.	57,500	6,100	57,500	0	210	1			1-143-15
42.074-9-24	Maxin, Clifford-LU K.	51,500	5,700	51,500	0	210	1			1-137- 8
42.074-9-25	Murray, Barbara	54,800	7,300	54,800	0	210	1			1-141- 3
42.074-9-26	Lashomb, Richard	82,600	5,900	82,600	0	210	1			1-129- 6
42.074-9-27	Lloyd, Sheila L.	50,100	4,600	50,100	0	210	1			1-158- 2
42.074-9-28	Rowley, Carter	67,200	4,900	67,200	0	210	1			1-145-10
42.074-9-29	Collins, Brenda	2,600	2,600	2,600	0	311	1			1-127-10
42.074-9-30	Collins, Brenda	70,000	3,400	70,000	0	210	1			1-127- 9
42.074-10-9	Bradley, Henry	38,000	6,600	38,000	0	210	1			1-145- 2
42.074-11-9	Fregoe, Amanda	28,500	4,300	28,500	0	210	1			1-134- 5
42.074-11-10	Village Of Norwood	7,500	7,500	7,500	0	590	8			999.011
42.074-11-11	Smith, Michael	42,000	3,800	42,000	0	210	1			1-135- 9
42.074-11-12	Fisher, Chad M.	40,000	3,700	50,000	0	210	1			1-156-10
42.074-12-2	Village Of Norwood	105,000	7,100	105,000	0	651	8			8-303- 7
42.074-12-3	Gladding, Ryland R.	57,500	5,300	57,500	0	210	1			1-134-12
42.074-12-4	Monroe, James L.	21,400	5,300	21,400	0	210	1			1-131-13
42.074-12-5	Gibson, Diane Peacock(Estate)	35,600	5,300	35,600	0	210	1			1-145- 1
42.074-12-6	Garrow, Maynard	35,300	5,300	35,300	0	210	1			1-125-15
42.074-12-7	St Andrews Catholic Church	179,400	6,400	179,400	0	620	8			8-313-12
42.074-12-8.1	St Andrews Catholic Church	650,000	8,800	650,000	0	620	8			8-312-13
42.074-12-9	Village Of Norwood	437,000	19,000	688,000	0	652	8			8-304-14
42.074-12-11	Hewlett, Clifford N.	73,800	4,100	73,800	0	230	1			1-154- 3
42.074-12-12	Verizon New York Inc	90,000	4,100	90,000	0	831	6			999-016
42.074-12-13	Regan, Joseph Jr.	54,000	5,300	54,000	0	210	1			1-146- 1
42.074-12-14	Lafave, Gregory	70,600	5,600	70,600	0	210	1			1-126- 8
42.074-12-15	Barr, Stephen	68,900	5,300	68,900	0	210	1			1-142- 9
42.074-12-16	Farrington, Ellen	61,000	4,700	61,000	0	210	1			1-130- 8
42.074-12-17	Brothers, Reginald L.	45,000	5,100	45,000	0	210	1			1-149- 9
42.074-12-18	Chudzinski, Daniel	36,000	5,200	36,000	0	210	1			1-126-15
42.075-1-5	Fiacco, Loretta (Estate).	28,000	3,000	28,000	0	210	1			1-158-10
42.075-1-6	Fiacco, Jean E (LU)	41,800	15,300	41,800	0	210	1			1-125-11
42.075-2-3	Mott, Matthew P.	12,700	12,700	12,700	0	311	1			1-124-10
Page Totals	Parcels		37	2,996,600	226,700	3,259,600				

Parcel Id	Name	2011	2012		Res Pct	Prp Cls	O C	R S	T C	Account Nbr
		Total Av	Land Av	Total Av						
42.075-2-4	Deon, Mark	2,800	2,800	2,800	0	311		1		
42.080-1-1	Boak, Gregory	148,000	14,200	148,000	0	210		1		1-118- 4
42.080-1-2	Harder, Dennis	4,500	4,500	4,500	0	311		1		1-133- 8
42.080-1-3	Harder, Dennis P.	81,400	6,700	81,400	0	210		1		
42.080-1-4	Schiavonne, Eugene	48,500	5,100	48,500	0	210		1		1-148- 9
42.080-1-5.1	Mousaw, Florence H.	49,700	17,600	49,700	0	210		1		1-121- 1
42.080-1-6	Borgia, Dominick	71,500	6,300	71,500	0	210		1		1-125-12
42.080-1-7.2	Mousaw, Florence	6,600	6,600	6,600	0	314	W	1		1-127- 7.2
42.080-1-7.12	Cotey, Michael J.	13,000	13,000	13,000	0	314	W	1		
42.080-1-7.31	Fiacco, Michael M.	152,500	43,100	152,500	0	210	W	1		1-127- 7
42.080-1-8	Steinburg, Larry	65,000	30,700	65,000	0	210	W	1		1-127- 6
42.080-1-9	Hopsicker, Noreen	140,000	36,200	140,000	0	210	W	1		1-131- 1
42.080-1-12.1	Tebo, Matthew S.	116,000	6,500	116,000	0	210		1		1-120-10. 2
42.080-1-13	Bresett, Carlton	87,100	5,200	87,100	0	210		1		1-130-14
42.080-1-14	Horn, William Dennis	104,400	5,000	104,400	0	210		1		1-120-10. 1
42.080-1-15	Levison, Timothy A.	81,300	5,500	81,300	0	210		1		1-130-13
42.080-1-16	Ericksen, Erick	87,000	5,400	87,000	0	210		1		1-120-11
42.080-1-17	McGinnis, James E.	14,300	14,300	14,300	0	311		1		1-138- 6
42.080-1-18	Marcellus, Justin T.	90,800	5,700	90,800	0	210		1		
42.080-1-19	Rodger, Peter	91,600	5,400	91,600	0	210		1		
42.080-1-21	Rasmussen, Duane	105,000	5,300	105,000	0	210		1		1-130-15
42.080-1-22	Assoc Of The North Country, United Cerebral	100,900	5,600	100,900	0	210		8		1-130-15
42.080-1-26.11	McDonald, Christine A.	113,500	8,700	113,500	0	210		1		
42.080-1-27	Burns, Thomas	150,500	6,900	150,500	0	210		1		
42.080-1-30	Rasmussen, Duane M.	8,900	7,400	8,900	0	312		1		
42.080-1-31	Boyle, Margaret	92,500	5,700	92,500	0	210		1		
42.080-1-32	Boak, Gregory	5,200	5,200	5,200	0	311		1		
42.080-1-33	Wilson, Robert	170,000	14,200	170,000	0	210		1		1-142- 1
42.080-1-34	Newvine, Dennis Sr.	25,000	7,300	25,000	0	210		1		
42.080-1-35	Wilson, Elizabeth A.	35,200	13,900	35,200	0	210		1		1-134- 6
42.080-1-36	Gall, Brian C (Estate)	64,700	7,100	59,700	0	210		1		1-147-13
42.080-1-37	Walker, Sharon	62,800	6,300	62,800	0	210		1		1-119- 2
42.080-1-38	Peets, Frederick	72,500	5,700	72,500	0	210		1		1-150- 1
42.080-1-39	Weaver, Judith	51,000	5,300	51,000	0	210		1		1-122-12
42.080-1-40	Konkoski, Bruce	125,000	48,700	125,000	0	210	W	1		1-133- 7
42.080-1-42	Gibson, William	74,000	43,500	74,000	0	210	W	1		1-119-11
42.080-2-1.11	Sheldon, Royal B.	12,100	12,100	12,100	0	311		1		1-130-15.11
Page Totals	Parcels		37	2,724,800	448,700	2,719,800				

Parcel Id	Name	2011	2012		Res Pct	Prp Cls	O C	R S	T C	Account Nbr
		Total Av	Land Av	Total Av						
42.080-2-1.12	Sheldon, Royal	170,000	12,800	170,000	0	210		1		
42.080-2-1.13	Sassone, Robert J.	11,800	11,800	11,800	0	311		1		
42.080-2-1.14	Boyer, Daniel	13,900	13,900	13,900	0	311		1		
42.080-2-1.21	Hopsicker, Noreen	18,200	18,200	18,200	0	311		1		
42.080-2-1.22	Watson, Robert	25,000	25,000	25,000	0	311	W	1		
42.080-2-2	Harris, Mary M.	92,000	5,100	92,000	0	210		1		
42.080-2-3	Misiak, John	160,600	6,700	160,600	0	210		1		
42.080-2-4	Brooks, Christopher	46,200	5,000	46,200	0	210		1		1-142-10
42.080-2-5	Watson, Robert	180,000	53,600	180,000	0	210	W	1		1-130-15.12
42.080-2-11	Hargett, Timothy	114,500	8,800	114,500	0	210		1		
42.080-2-12	Perry, Glendon	151,500	47,800	151,500	0	210	W	1		
42.081-1-5	Jay, Michael	31,900	7,300	31,900	0	210		1		1-134-9
42.081-1-6.1	Howlett, Joan Gail	70,000	9,400	70,000	0	210		1		1-141-4
42.081-1-8	Taylor, Margo	45,000	7,300	45,000	0	210		1		1-154-11
42.081-1-9	Divencenzo, Michael P.	85,000	6,400	85,000	0	210		1		1-149-13
42.081-1-11	Palmer, Hugh	68,000	6,800	68,000	0	210		1		1-122-3
42.081-1-12	Murray, Stephen	65,200	5,500	65,200	0	210		1		1-122-4
42.081-1-13	Ames, Iona C. (LU).	74,000	8,100	74,000	0	210		1		1-115-6
42.081-1-14	Boyd, Mark S.	5,100	5,100	5,100	0	312		1		1-139-6
42.081-1-15	Gonyea, Donald	40,000	8,100	40,000	0	210		1		1-127-13
42.081-1-16	Wells, Elizabeth	1,000	1,000	1,000	0	311		1		
42.081-1-17	Boyd, Mark S.	112,500	8,100	112,500	0	210		1		1-119-4
42.081-1-18	Mcfaddin, James	75,000	14,000	75,000	0	210		1		1-130-4
42.081-1-20	McFaddin, James H.	60,000	13,100	64,000	0	210		1		1-138-8
42.081-1-21	Gotsch, Carl R.	72,000	7,500	72,000	0	210		1		1-140-6
42.081-1-22	Simcox, Raelee	93,000	7,500	93,000	0	210		1		1-144-3
42.081-1-23	Boyd, Mark	49,500	5,700	49,500	0	210		1		1-119-9
42.081-1-24.2	Weaver, Eric J.	65,700	41,800	80,500	0	210	W	1		
42.081-1-25.1	Haggett, Valery	164,700	104,700	164,700	0	210	W	1		1-129-2
42.081-1-32	Sweeney, Leon B (LU)	63,100	6,800	63,100	0	210		1		1-116-1
42.081-1-33	Bartlett, Vernon L.	84,000	6,900	84,000	0	210		1		1-116-3
42.081-2-4	Besaw, Mark E.	55,000	4,500	55,000	0	210		1		1-144-12
42.081-2-5	Williams, Annette	14,300	5,000	14,300	0	270		1		1-150-12
42.081-2-6	Richards, Donald	40,300	5,800	40,300	0	210		1		1-123-1
42.081-2-7	Chapin Living Trust, Donald & Deatta	119,000	19,400	119,000	0	416		1		1-126-11
42.081-2-8	Casselmann, James	40,000	3,400	40,000	0	210		1		8-313-6
42.081-2-9	Perry, Susan G.	42,000	4,800	42,000	0	210		1		1-144-1
Page Totals	Parcels	37	2,619,000	532,700	2,637,800					

Parcel Id	Name	2011	2012		Res Pct	Prp Cls	O C	R S	R S	T C	Account Nbr
		Total Av	Land Av	Total Av							
42.081-2-10	Hutchins, Elaine	42,000	5,800	42,000	0	210	1				1-144-11
42.081-2-12.1	Rollins, Matthew J.	77,000	6,500	77,000	0	210	1				1-139-12
42.081-2-13	Downey, Mark A.	31,500	6,500	31,500	0	210	1				1-126-13
42.081-2-14	Guyette, Ronald	68,500	13,400	68,500	0	230	1				1-149- 7
42.081-2-15	Coller, Nancy	42,000	4,800	45,300	0	210	1				1-140- 3
42.081-2-16	Pugliese, Anthony	65,000	5,200	65,000	0	210	1				1-151- 3
42.081-2-17	Cameron, Taffy J.	35,200	4,900	35,200	0	210	1				1-135- 2
42.081-2-18	Donnelly, Bradford P.	55,000	4,900	55,000	0	210	1				1-151- 4
42.081-2-19	Linsky, Corinne	70,000	8,900	70,000	0	210	1				1-127-14
42.081-2-20	Senecal, Richard	45,000	13,700	45,000	0	210	1				1-149- 5
42.081-2-21.1	Casselman, Floyd & Janice	47,000	5,400	47,000	0	220	1				1-119-12
42.081-2-21.2	New York State	586,700	18,700	586,700	0	614	8				1-119-12
42.081-2-22	Pollock, Timothy	60,900	7,900	60,900	0	411	1				1-119-13
42.081-2-23	Burrows, Terry	50,000	9,000	50,000	0	210	1				1-125-13
42.081-2-24.2	National Grid	148,186	18,500	148,186	0	872	6 R				
42.081-2-24.11	Clark Robinson	235,000	20,000	235,000	0	534	8				8-315- 6
42.081-2-25.1	Erie Boulevard Hydropower	86,500	86,500	86,500	0	874 W	6 R				6-161- 5
42.081-2-26	Graga, Stephen J & Etal	6,800	6,800	6,800	0	311	1				
42.081-2-27	Plumb, Becky	70,000	5,600	70,000	0	210	1				1-150- 3
42.081-2-28	Walsh, Dorothy	52,800	9,900	52,800	0	210	1				1-154-14
42.081-2-29	Farnsworth Trust, Laura	75,000	8,500	75,000	0	210	1				1-124-13
42.082-1-5.1	Frego, Arlis M.	64,800	6,800	64,800	0	210	1				1-121- 4
42.082-1-6	Village Of Norwood	101,900	59,400	101,900	0	822	8				8-304-12
42.082-1-7	Nichols, Melanie F.	44,200	14,600	44,200	0	210	1				1-125- 6
42.082-1-8.1	Shutts, Cory R.	75,500	6,000	75,500	0	210	1				1-125-10
42.082-1-10	Levison, Frederick	54,000	6,000	54,000	0	210	1				1-150-15
42.082-1-12.2	Stretton, Sara	75,000	5,800	75,000	0	434	1				1-125- 7.2
42.082-1-12.3	Doran, James	56,600	12,500	56,600	0	432	1				
42.082-1-12.11	Fiacco & Riley Constuction	7,600	7,600	7,600	0	330	1				1-125- 7.1
42.082-1-15	St. Andrews, James E.	152,500	7,700	152,500	0	210	1				
42.082-2-1./1	TLC Properties	10,000	0	10,000	0	474	1				1-142-13
42.082-2-1.1	Fiacco Development Corp	11,900	11,900	11,900	0	330	1				1-125- 3
42.082-2-1.2	Community Christian Church	24,100	24,100	24,100	0	330	8				
42.082-2-2	Hurley, Rita	47,000	5,900	47,000	0	210	1				1-131- 6
42.082-2-3.1	Bregg, Joseph A.	80,000	6,600	80,000	0	210	1				1-118- 2
42.082-2-4.1	Capone, Rachael L.	51,300	6,200	51,300	0	210	1				1-117- 2
42.082-2-5	Gravlin, Lisa M.	51,500	6,500	51,500	0	210	1				1-129-12
Page Totals	Parcels	37	2,857,986	459,000	2,861,286						

Parcel Id	Name	2011	2012		Res Pct	Prp Cls	O C	R S	T C	Account Nbr
		Total Av	Land Av	Total Av						
42.082-2-6	Mculty, Martha	75,600	8,200	75,600	0	210	1			1-139- 2
42.082-2-7	Hebert, Lynn E.	48,000	6,600	48,000	0	210	1			1-126- 1
42.082-2-8	Burdett, Brandon C.	68,500	5,500	68,500	0	210	1			1-126- 2
42.082-2-9	Rodriquez, Lana	80,000	6,200	80,000	0	210	1			1-147- 1
42.082-2-10	Village Of Norwood	1,700	1,700	1,700	0	853	8			999-022
42.082-2-11.3	Graga, Stephen J.	6,000	6,000	6,000	0	311	1			1-125-2.3
42.082-2-12	St Law Co Nys Arc	973,600	27,900	973,600	0	614	8			8-313-13
42.082-2-14	St Lawrence Hostels Inc	174,500	19,200	174,500	0	614	8			
42.082-2-15.1	Fiacco, Thomas	4,200	4,200	4,200	0	311	1			
42.082-2-16	Graga, Stephen J.	1,200	1,200	1,200	0	311	1			
42.083-1-1.1	Mott, Matthew P.	7,600	7,600	7,600	0	311	1			1-139-11.1
42.083-1-2	Ashley, Tonya J.	1,800	1,800	1,800	0	311	1			1-146- 8
42.083-1-3	Hoyt, Donald	1,900	1,900	1,900	0	311	1			PT 1-200-7
53.024-1-3	Hildreth, Sandra Etal.	6,800	6,800	6,800	0	311	W 1			
53.024-1-4.1	Sassone, Robert	170,000	12,300	170,000	0	210	1			
53.025-1-1	Village Of Norwood	9,500	9,500	9,500	0	330	8			8-304-13
53.025-1-2	Mott, Matthew	142,600	10,900	142,600	0	210	1			1-140-12
53.025-1-3	Mott, Matthew P.	4,000	4,000	4,000	0	311	1			1-139-14
53.025-1-4	Jarvis, Thomas D.	67,500	7,400	67,500	0	210	1			1-126- 7
53.025-1-5	Clark, Ronald	91,300	5,800	91,300	0	210	1			1-131-14
53.025-1-7.1	Cutler, James A.	95,000	7,800	95,000	0	210	1			1-143- 1
53.025-1-8	Bosjolie, Ronald L.	101,500	7,900	101,500	0	210	1			1-117- 1
53.025-1-9	Mott, Matthew	14,400	4,700	14,400	0	312	1			1-140-13
53.025-1-10	Tyler, James	95,000	7,800	95,000	0	210	1			1-153-14
53.025-1-11	St Pier Revocable Living Trust, David	4,700	4,700	4,700	0	311	1			1-151- 9
53.025-1-12.2	Crosbie, Daniel	153,000	21,800	153,000	0	240	1			1-125- 2.2
53.025-1-12.11	Graga, Stephen J & Etal	39,900	39,900	39,900	0	311	1			1-125- 2.1
53.025-1-12.12	Mott, Matthew P.	15,900	15,900	15,900	0	311	1			
53.025-1-13	Konkoski, Bruce	2,000	2,000	2,000	0	311	1			
53.025-1-14	Erie Boulevard Hydropower	98,700	98,700	98,700	0	874	W 6 R			
53.026-1-1	J C Merriman Inc	400,000	23,900	400,000	0	444	1			1-139- 8
53.026-1-3	Bartholomew, Raymond L.	82,500	10,700	82,500	0	210	1			1-139- 7
53.026-1-4	First Free Methodist Church	183,300	21,200	183,300	0	620	8			8-312- 2
53.026-1-5	Sudol, Edward W.	62,000	7,600	62,000	0	210	1			1-151-11
53.026-1-6.1	Delorme, Gary	7,500	7,500	7,500	0	311	1			8-141-11.1
53.026-1-6.2	Campbell, Robert G.	84,000	7,800	84,000	0	210	1			8-141-11.2
53.026-1-6.3	Clark, Larry	76,900	7,400	76,900	0	210	1			8-304-13.3
Page Totals	Parcels		37	3,452,600	452,000	3,452,600				

Parcel Id	Name	2011	2012		Res Pct	Prp Cls	O C	R S	R S	T C	Account Nbr
		Total Av	Land Av	Total Av							
53.026-1-6.4	Wallace, Ronald	98,000	7,400	98,000	0	210		1			1-141-11.4
53.026-1-7	Woodward, Thomas R.	1,200	1,200	1,200	0	311		1			1-157- 2
53.026-1-8.1	Delorme, Gary	295,000	26,000	295,000	0	240		1			
53.026-1-11	Delorme, Gary R.	336,000	14,400	336,000	0	421		1			1-153-11
53.026-1-12	Merriman, Brock M.	150,000	12,600	225,000	0	210		1			1-154- 9
53.026-1-13	Monette, Carroll		1,500	1,500	0	311		1			
53.033-1-1	Riverside Or Calvary Cemetery	79,300	74,600	79,300	0	695	W	8			8-315-1
53.033-1-3.12	Crosbie, Daniel P.	6,500	6,500	6,500	0	311		1			
53.033-1-3.111	Durand, Christopher A.	1,300	1,300	1,300	0	311		1			
53.033-1-4	Grant, William	1,900	1,900	1,900	0	311		1			
555.001-28-1	Time Warner Cable North Region	23,865	0	17,583	0	869		5			5-162- 1
555.008-28-1	Verizon New York Inc	192,810	0	161,494	0	866		5			5-162- 2
555.009-28-1	National Grid	314,391	0	310,144	0	861		5 R			5-162- 3
555.012-28-1	St Lawrence Gas Co	549,802	0	575,447	0	861		5			5-162- 4
674.001-9999-132.350/1033	Erie Boulevard Hydropower	1,926,000	0	1,926,000	0	874		6			
674.001-9999-132.350/1202	National Grid	169,382	0	169,382	0	882		6 R			
674.001-9999-132.350/1242	National Grid	12,710	0	12,710	0	882		6 R			6-161-7
674.001-9999-132.350/1882	National Grid	172,693	0	172,693	0	884		6 R			
674.001-9999-139.900/2882	St Lawrence Gas Co	29,838	0	29,838	0	885		6			6-161- 7
674.001-9999-631.900/1882	Verizon New York Inc	117,685	0	111,801	0	836		6			6-161-1
888.001-1-4	NY State Dev Auth of the No Co	40,000	40,000	40,000	0	836		8			

Village Totals **Parcels** 722 51,219,662 5,486,600 51,826,978

Page Totals **Parcels** 21 4,518,376 187,400 4,572,792

Parcel Id	Name	2011	2012		Res Pct	Prp Cls	O C	R S	T C	Account Nbr
		Total Av	Land Av	Total Av						
64.026-1-1	Lowe's Home Centers Inc	90,100	90,100	90,100	0	330		1		
64.026-1-2	Lowe's Home Centers, Inc	6,400,000	300,000	6,400,000	0	453		1		
64.026-1-3	Lowe's Home Centers	244,100	244,100	244,100	0	330		1		
64.026-1-4	Vienneau, Lloyd	500	500	500	0	330		1		
64.026-1-5	Dodds, Thomas (LU)	88,500	16,300	88,500	0	210		1		
64.034-1-1	Potsdam Associates	3,300,000	303,700	3,300,000	0	452		1		
64.034-1-2	Curtis, Jean	487,000	131,400	487,000	0	421		1		
64.034-1-3.1	Village of Potsdam	761,500	326,500	950,000	0	822		8		
64.034-1-3.1/1	Lamar Advertising Of Syracuse	7,500	0	7,500	0	474		1		
64.035-1-1.1	Potsdam Fire Department	9,800	9,800	9,800	0	311		8		PT 227-15
64.035-1-2.1	Jenks, Jordan M.	92,500	28,100	92,500	0	210		1		1- 21- 2
64.035-1-3	Halliday, Kurt S.	21,500	21,500	21,500	0	311		1		1- 42- 1
64.035-1-4	Halliday, Kurt S.	21,400	21,400	21,400	0	311		1		1- 42- 2
64.035-1-5.1	Halliday, Kurt S.	166,400	30,100	166,400	0	210		1		1- 42- 9
64.035-1-6	Halliday, Kurt S.	18,700	18,700	18,700	0	311		1		1- 42-10
64.035-1-7.1	Halliday, Kurt S.	13,300	13,300	13,300	0	314		1		1- 42-11
64.035-1-8	Karpick, Paul M.	193,100	21,600	193,100	0	210		1		1- 10-13
64.035-1-9	Johnson, Neil R.	94,700	21,700	94,700	0	210		1		1- 50- 5
64.035-1-10	Howe, Mary C Austin	63,700	20,400	63,700	0	210		1		1- 14-15
64.035-1-11.1	Sandstone Housing Corp.	5,253,000	254,700	5,353,000	0	411		8		8-315-11
64.035-1-12	GBR Market St Lmted. & Liab.Inc	2,300,000	237,700	2,500,000	0	452		1		1- 36-10
64.035-1-13	Community Bank NA	127,000	75,000	127,000	0	462		1		1- 81- 6
64.035-1-14	New York State	155,500	21,500	155,500	0	642		8		1- 48-13
64.035-1-16.1	Wells, Bruce J.	85,200	12,200	85,200	0	210		1		1- 8- 9
64.035-1-17	Ononye, Lawretta C.	117,500	13,000	117,500	0	210		1		1- 86-11
64.035-2-1	Emanuel Baptist Church	745,500	69,200	745,500	0	620		8		
64.035-2-2.11	Adon Farms Partnership	40,300	40,300	40,300	0	105		1		1- 97- 3
64.035-2-3	Cole, Dorothy M.	147,000	20,600	147,000	0	210		1		1- 18- 3
64.035-2-4	Brady, Owen E.	135,000	18,000	135,000	0	210		1		1- 57-14
64.035-2-5	Kear, Nancy S.	102,500	17,900	102,500	0	210		1		1- 8- 8
64.035-2-6	Gamble, John	132,500	17,900	132,500	0	210		1		1- 84- 8
64.035-2-7	Miao, Chenjie	132,400	17,900	132,400	0	210		1		1- 19- 4
64.035-2-8	Pillay, Pragasen	138,000	17,900	138,000	0	210		1		1- 43-12
64.035-2-9	Cappello, Frank	146,700	17,900	146,700	0	210		1		1- 15- 2
64.035-2-10	Cappello, Frank	12,500	12,500	12,500	0	311		1		1- 15- 1
64.035-2-11	Nishikawa, Takashi	147,000	19,300	147,000	0	210		1		1- 15- 9
64.035-2-12	Normile, Christian A.	95,900	18,100	95,900	0	210		1		1- 66-13
Page Totals	Parcels		37	22,087,800	2,520,800	22,576,300				

Parcel Id	Name	2011	2012		Res Pct	Prp Cls	O C	R S	T C	Account Nbr
		Total Av	Land Av	Total Av						
64.035-3-1	Suryadejara, Vijayakumar Babu	145,900	20,500	145,900	0	210	1			1- 89- 8
64.035-3-2	Roy, Dipankar	99,800	16,300	104,000	0	210	1			1- 41- 6
64.035-3-3	Achuthan, Ajit	152,000	15,800	152,000	0	210	1			1- 43-13
64.035-3-4	Deuel, Ryan P.	102,000	15,800	102,000	0	210	1			1- 77-14
64.035-3-5	Sanders, Randy	132,600	15,500	132,600	0	210	1			1-101- 9
64.035-3-6	Kearing, Michael	137,400	15,500	137,400	0	210	1			1- 52-13
64.035-3-7	Atesoglu, Huseyin	135,000	15,800	135,000	0	210	1			1- 16- 3
64.035-3-8	Mcelwain, Burton-Lu	135,300	26,100	135,300	0	210	1			1- 62- 1
64.035-3-9	Nocetti, Diego C.	150,000	18,600	150,000	0	210	1			1- 70-15
64.035-3-10	Xiang, Chen	150,000	18,400	150,000	0	210	1			1- 63- 8
64.035-3-11	Reichhart, Christine J.	138,700	18,600	138,700	0	210	1			1- 97- 1
64.035-3-12	Bollt, Erik	135,200	18,600	135,200	0	210	1			1- 30- 4
64.035-3-13	Walker, Martin	108,500	19,000	108,500	0	210	1			1- 71-12
64.035-3-14	Drifmeyer, Jeffrey	98,300	16,700	98,300	0	210	1			1- 3-12
64.035-3-15	Gerrish, Jeffrey A.	98,700	16,700	98,700	0	210	1			1- 3- 6
64.035-3-16	Delosh, Patricia J.	80,000	16,000	80,000	0	210	1			1- 64-10
64.035-3-17	Coffman, Margaret A.	60,000	14,000	60,000	0	210	1			1- 43-15
64.035-3-18	Misiaszek, Rosemary	98,400	21,500	98,400	0	210	1			1- 65- 5
64.035-3-19	Lahendro, Michael	97,100	20,000	97,100	0	210	1			1- 5-11
64.035-3-20	Mazzone, Chester H.	80,000	20,000	80,000	0	210	1			1- 27-10
64.035-3-21	Zheng, Jian S.	92,800	20,900	92,800	0	210	1			1- 25- 6
64.035-3-22	Aitmaatallah, Tarik	133,000	23,200	133,000	0	210	1			1- 42-15
64.035-3-23	Benda, Allen J.	187,300	18,100	187,300	0	210	1			1- 81-15
64.035-3-24	Stephan, Irmgard	108,000	19,300	108,000	0	210	1			1- 92- 2
64.035-3-25	Fiesinger, F William	92,000	15,800	92,000	0	210	1			1- 10-10
64.042-1-1	Homestead Dairies Inc	110,000	75,000	110,000	0	426	1			1- 65-11
64.042-1-2	Micale Properties LLC	454,000	132,700	454,000	0	426	1			1- 14-10
64.042-1-3.1	Conifer, Northeast Assoc	322,000	106,600	322,000	0	433	1			1- 4- 3
64.042-1-3.2	Spurs Inc	350,000	102,100	350,000	0	426	1			
64.042-1-4.11	Curtis, James	43,400	43,400	43,400	0	438	1			1- 21- 9
64.042-1-4.31	Curtis, James	87,100	87,100	87,100	0	330	1			
64.042-1-4.32	Potsdam LLC	1,583,000	142,700	1,583,000	0	453	1			
64.042-1-4.121	Curtis, James	507,800	104,600	507,800	0	421	1			
64.042-1-5	Lettuce Feed You Inc	122,000	115,000	124,000	0	331	1			1- 31-14
64.042-1-6.2	Lettuce Feed You Inc	550,000	91,700	553,500	0	426	1			
64.042-1-6.11	Sheehan, James	260,000	142,700	260,000	0	484	1			1- 34- 1
64.042-1-7.1	Sheehan, James	350,000	105,300	350,000	0	421	1			1- 34- 2
Page Totals	Parcels		37	7,687,300	1,705,600	7,697,000				

Parcel Id	Name	2011	2012		Res Pct	Prp Cls	O C	R S	T C	Account Nbr
		Total Av	Land Av	Total Av						
64.042-1-8	Stretton, Ernest	117,000	94,000	126,000	0	434	1			1- 37- 1
64.042-1-9	Scott, Robert H.	94,500	90,500	94,500	0	438	1			1- 73-10
64.042-1-10	Scott, Robert H.	220,000	159,900	220,000	0	431	1			1- 83- 6
64.042-1-11	Sheehan, James	59,500	11,500	59,500	0	210	1			1- 83- 8
64.042-1-12	Sheehan, James E.	48,800	9,500	48,800	0	210	1			1- 47-12
64.042-1-13	Akley, Rose	60,000	8,100	60,000	0	220	1			1- 1-10
64.042-1-14	Briggs, Kim M.	54,000	8,100	54,000	0	210	1			1-100- 3
64.042-1-15	Lin, Feng-Bor	55,400	8,100	55,400	0	210	1			1- 81- 9
64.042-1-16	Corcoran, Carolyn R.	62,300	8,100	62,300	0	210	1			1-101-15
64.042-1-17	Warden, Michael	68,300	10,600	68,300	0	210	1			1- 58- 8
64.042-1-18.1	McDonald, Victoria	55,900	7,100	55,900	0	210	1			1- 91-12
64.042-1-19	Turner, Sonya M.	7,200	7,100	7,200	0	312	1			1- 47-11
64.042-1-20	Hewitson, Eric H.	42,500	7,300	42,500	0	210	1			1- 55-15
64.042-1-21	Vanatter, Linda	4,400	4,400	4,400	0	311	1			1- 97-14
64.042-1-22	Barstow Realty Co Inc	402,000	65,000	402,000	0	447	1			1- 5-10
64.042-2-1	Yette, Jerald William	66,500	7,200	66,500	0	210	1			1-102- 5
64.042-2-2	Bradford, David C.	39,900	8,800	39,900	0	210	1			1- 17- 2
64.042-2-3	Hossain, Mohammed Shahadat	52,100	6,800	58,700	0	220	1			1- 53-13
64.042-2-5.1	Terra Development Inc	37,400	8,800	37,400	0	210	1			1- 46- 4
64.042-2-6	Willard, Paula	58,400	8,100	58,400	0	210	1			1- 40- 8
64.042-2-7	O'Hanlon, Isabel	90,000	10,500	90,000	0	210	1			1- 69-15
64.042-2-8	Converse, Derek L.	51,000	8,700	51,000	0	210	1			1- 64- 9
64.042-2-9	French, Kevin Jr.	57,800	6,800	57,800	0	210	1			1- 97- 2
64.042-2-10.1	Atlantic Refining Sunoco, Inc	480,000	96,000	480,000	0	486	1			1- 35-11
64.042-2-11.1	Barstow Motors Inc	187,000	106,900	187,000	0	433	1			1- 5- 7.1
64.042-2-12.1	Jamal Kussad LLC	110,000	95,000	117,000	0	452	1			1- 83- 9
64.042-2-12.2	Benjamin Murphy Associates	260,000	95,600	260,000	0	452	1			
64.042-2-12.3	Benjamin Murphy Associates	240,000	89,400	240,000	0	452	1			
64.042-2-12.42	Canton Potsdam Hospital	700,000	138,900	700,000	0	642	8			
64.042-2-12.43	Benjamin Murphy Associates	5,000	5,000	5,000	0	330	1			
64.042-2-12.412	Seacomm Federal Credit Union	400,000	145,000	400,000	0	461	1			
64.042-2-13	Potsdam Housing Authority	94,600	94,600	94,600	0	330	1			1- 74- 5
64.042-2-14	Potsdam Housing Authority	4,837,000	462,500	4,837,000	0	411	8			8-315-12
64.042-2-15	Benjamin Murphy Associates	320,000	178,700	320,000	0	452	1			
64.042-2-19	Community Bank, N.A.	180,000	94,000	180,000	0	421	1			1- 30- 7
64.042-2-20	Clough, Mrs Nelson (Estate).	45,000	6,700	45,000	0	210	1			1-103-13
64.042-2-21	Clough, Mrs Nelson (Estate).	5,000	5,000	5,000	0	311	1			1- 17- 6
Page Totals	Parcels		37	9,668,500	2,178,300	9,691,100				

Parcel Id	Name	2011	2012		Res Pct	Prp Cls	O C	R S	T C	Account Nbr
		Total Av	Land Av	Total Av						
64.042-2-22	Clough, James E.	60,000	6,300	60,000	0	210	1			1- 17- 5
64.042-2-23	Curtin, Margaret	70,400	6,300	70,400	0	210	1			1- 21- 8
64.042-2-24	Baxter, Mary (Estate)	48,500	6,300	48,500	0	210	1			1- 6- 7
64.042-2-25	Backlund, Erik A.	51,000	7,100	53,600	0	210	1			1- 73- 8
64.042-2-26	Webster, Debra W.	64,000	6,700	64,000	0	210	1			1- 6- 4
64.042-2-27	Warren, Sharon A.	55,000	6,000	55,000	0	210	1			1- 91- 9
64.042-2-28	Sevey, Jane-LU	55,000	6,700	55,000	0	210	1			1- 47- 3
64.042-2-29	Saber, Douglas E.	32,500	7,100	32,500	0	210	1			1- 1- 3
64.042-2-30	Paul, William	30,000	6,500	30,000	0	210	1			1- 33-11
64.042-2-31	Ovaska, Mark A.	47,500	7,400	47,500	0	210	1			1- 46- 2
64.042-2-32	Ovaska, Mark	27,500	6,800	27,500	0	210	1			FROM 1-24-8
64.042-2-33	Village Of Potsdam	4,800	4,800	4,800	0	311	8			1- 24- 8
64.042-3-2	Adirondack Regional FC Union	216,000	94,000	216,000	0	461	1			1- 91- 5
* 64.042-3-3	Barstow Motors Inc	32,300	32,300	32,300	0	330	1			1- 4- 4
64.042-3-3.1	Barstow Motors Inc		139,100	154,100	0	331	1			1- 4- 4
* 64.042-3-4	Barstow Motors Inc	19,400	19,400	19,400	0	311	1			1- 73-14
64.042-3-5	Balukjian, Naomi (LU).	96,000	19,700	96,000	0	210	1			1- 4-14
64.042-3-6	Blair, Abbe J.	75,000	15,700	75,000	0	210	1			1- 8- 7
64.042-3-7	Stowell, Thomas H.	70,000	13,400	70,000	0	210	1			1- 34-14
64.042-3-8	Delorme, Gary	68,500	14,200	68,500	0	210	1			1- 71-13
64.042-3-9	Market Street Partners	342,000	135,100	342,000	0	411	1			1- 85- 4
64.042-3-10	Tischler, Gary	70,000	14,200	70,000	0	210	1			1- 85- 5
64.042-3-11	Pcolar, Dyan C.	70,500	14,200	70,500	0	210	1			1-26-1
64.042-3-12	Greene, Steven	100,000	19,200	100,000	0	210	1			1- 26-14
64.042-3-13	AZRE, LLC	400,200	120,400	400,200	0	453	1			1- 26-13
64.042-3-14	Martin, Lawrence A.	110,000	72,500	110,000	0	484	1			1- 83- 7
64.042-3-15	Hugo Ferst LLC	360,000	138,700	360,000	0	541	1			1- 74- 1
64.042-3-16	Martin, Lawrence A.	87,500	72,500	87,500	0	431	1			1- 37- 9
* 64.042-3-17	Barstow Motors Inc	344,000	196,200	344,000	0	431	1			1- 5- 8
64.042-3-17.1	Barstow Motors Inc		116,800	263,800	0	431	1			1- 5- 8
64.043-1-2	Kratohvil, Stanka	135,000	14,800	135,000	0	210	1			1- 53- 8
64.043-1-3	Elliott, Sarah C.	142,500	18,500	142,500	0	210	1			1- 89-14
64.043-1-4	Das, Biman	115,200	15,800	115,200	0	210	1			1- 23-13
64.043-1-7	Dalton, James	97,000	18,100	97,000	0	210	1			1- 41-14
64.043-1-8	Putnam, William J.	135,000	18,100	135,000	0	210	1			1- 84- 3
64.043-1-9.1	Russell, John H.	88,400	17,800	88,400	0	210	1			1- 19-11
64.043-1-10.1	Edwards, Marvin L.	115,800	15,400	115,800	0	210	1			1- 27-14
Page Totals	Parcels		34	3,440,800	1,196,200	3,861,300				

Parcel Id	Name	2011	2012		Res Pct	Prp Cls	O C	R S	T C	Account Nbr
		Total Av	Land Av	Total Av						
64.043-1-11	Aidun, Daryush K.	106,000	15,600	106,000	0	210	1			1- 73-12
64.043-1-12	Marotta, Andrea	135,000	16,900	135,000	0	210	1			1- 91-11
64.043-1-13	Tischler, Edward F.	156,600	15,300	156,600	0	210	1			1-102- 4
64.043-1-14	Vanleuven, Paul	161,500	18,200	161,500	0	210	1			1- 97-10
64.043-1-15	Brown, Geoffrey	138,000	17,600	146,000	0	210	1			1- 13- 5
64.043-1-16	Hinckley, Robert A.	111,500	18,100	111,500	0	210	1			1- 1- 1
64.043-1-17	McFadden, Andrew IV	110,000	19,700	110,000	0	210	1			1- 45- 1
64.043-1-18	Abramovich, Sergei	105,000	16,600	105,000	0	210	1			1- 73-11
64.043-1-19	Staiger, Annegret	75,000	15,100	75,000	0	210	1			1- 76-14
64.043-1-20	Carlisle, Robert	68,500	15,300	68,500	0	210	1			1- 56- 3
64.043-1-21	Clanton, Joanne	70,500	17,400	70,500	0	210	1			1- 93-15
64.043-1-22	Lee, Stacia	80,000	16,900	80,000	0	210	1			1- 63- 5
64.043-1-24	Sauer, Stephen J.	173,500	19,000	173,500	0	210	1			1- 56- 9
64.043-1-25	Gray, Patrick	142,100	26,500	142,100	0	210	1			1- 86- 1
64.043-1-26	Avraham, Daniel Ben	138,000	17,200	138,000	0	210	1			1- 23-10
64.043-1-27	Cetinkaya, Cetin	114,500	16,600	114,500	0	210	1			1- 35- 6
64.043-1-28	Vanness, Dorothea (Lu)	110,000	17,100	110,000	0	210	1			1- 83- 4
64.043-1-29.1	Carroll, William J.	136,000	20,000	136,000	0	210	1			
64.043-2-1	Warr, Stephen J.	118,000	18,000	118,000	0	210	1			1- 9-11
64.043-2-2	Stradella, Omar G.	135,000	18,800	170,000	0	210	1			1- 38-18
64.043-2-3	Stimeling, Kurt W.	159,000	19,700	159,000	0	210	1			1- 16-15
64.043-2-4	Taylor, Elizabeth	129,000	16,400	129,000	0	210	1			1- 54-14
64.043-2-5	Rubio, C. Douglas	159,800	17,000	159,800	0	210	1			1- 29- 8
64.043-2-6	Melnikov, Dmitriy	140,600	17,000	140,600	0	210	1			1- 10- 7
64.043-2-7	Allott, Katherine	150,000	19,200	150,000	0	210	1			1- 71- 9
64.043-2-8	Nichols, Don	127,000	19,400	127,000	0	210	1			1- 24- 5
64.043-2-9	Fogarty, Elizabeth	128,500	19,500	128,500	0	210	1			1- 31- 6
64.043-2-10	Fogarty, Elizabeth	9,500	9,500	9,500	0	311	1			1- 31- 7
64.043-2-11	Greene, Malcolm	17,700	17,700	17,700	0	311	1			1- 40- 9
64.043-2-12	Church of Jesus Christ of, Latter Day Saints	1,000,000	78,700	1,000,000	0	620	8			8-114- 3
64.043-2-13	Stoian, Alexandru	23,200	23,200	23,200	0	311	1			1- 79-12
64.043-2-14	Rowe, Betty	95,000	19,800	95,000	0	210	1			1- 48- 4
64.043-2-15	Wheeler, Robert	147,500	12,200	153,000	0	210	1			1- 79-15
64.043-2-16	Dhaniyala, Suresh	167,000	20,200	167,000	0	210	1			1- 61-11
64.043-2-17	Freer, James	125,000	20,300	125,000	0	210	1			1- 53- 1
64.043-2-18	Giffin, Adom D.	110,000	20,700	114,000	0	210	1			1- 54-13
64.043-2-19	Kelley, Timothy	14,200	14,200	14,200	0	311	1			1- 26- 3
Page Totals	Parcels		37	5,087,700	720,600	5,140,200				

Parcel Id	Name	2011	2012		Res Pct	Prp Cls	O C	R S	T C	Account Nbr
		Total Av	Land Av	Total Av						
64.043-2-20	Kelley, Timothy	115,000	20,200	115,000	0	210	1			1- 26- 4
64.043-2-21	Sergi, Rosario	12,600	12,600	12,600	0	311	1			1- 96- 6
64.043-2-23.1	Sergi, Rosario	155,000	34,900	155,000	0	210	1			1- 96- 5
64.043-2-24	Chungfat, Shockpin	24,800	24,800	24,800	0	311	1			1- 75-13
64.043-2-25	Austin, Ann Jeannine	192,500	21,000	192,500	0	210	1			1- 4- 1
64.043-2-26	Chungfat, Shockpin	198,500	27,400	198,500	0	210	1			1- 75-12
64.043-2-27	Grace, Kenneth	153,500	26,600	153,500	0	220	1			1- 38- 1
64.043-2-28	Kessler, Paul W.	146,300	23,100	146,300	0	210	1			1- 41- 4
64.043-2-29	Kessler, Paul W.	10,000	10,000	10,000	0	311	1			1- 41- 3
64.043-2-30	Bellona, Christopher	171,000	21,000	171,000	0	210	1			1- 61-12
64.043-2-31	Marzocca, Piergiovanni	90,000	21,600	90,000	0	210	1			1-101-13
64.043-2-32	Kelly, Maureen V.	105,000	21,600	105,000	0	210	1			1- 76-15
64.043-2-33	Rothermel, Alfred W.	110,000	23,100	110,000	0	210	1			1- 80- 7
64.043-3-2	Ojo, Temitope	162,000	20,700	162,000	0	210	1			1- 37-14
64.043-3-3	Leroux, Robert	125,000	20,800	125,000	0	210	1			1- 17- 8
64.043-3-4	Luttman, Aaron B.	141,000	20,800	141,000	0	210	1			1- 31- 3
64.043-3-5	Black, Kelly	140,000	20,700	140,000	0	210	1			1- 80- 6
64.043-3-6	McGregor, Justin L.	85,500	26,600	85,500	0	210	1			1- 59-11
64.043-3-7	Dufour, Rebecca M.	80,000	19,300	80,000	0	210	1			1- 81- 5
64.043-3-8	Bennett, Gary	123,000	19,900	123,000	0	210	1			1- 75- 6
64.043-3-9	Faber, Brenton	156,600	19,900	156,600	0	210	1			1- 81- 3
64.043-3-10	Wood, Robert H. Jr.	157,500	23,200	157,500	0	210	1			1- 49- 4
64.043-3-11	Bernard, Christopher D.	100,000	21,700	100,000	0	210	1			1- 27-12
64.043-3-12.2	Weil, Michael	130,000	22,100	130,000	0	210	1			1- 96-10.2
64.043-3-13	Timmerman, Joe A.	125,000	16,200	125,000	0	210	1			1-105- 4
64.043-3-14	Dishaw, Anita T.	77,100	16,300	92,000	0	210	1			1- 24-13
64.043-3-15	Fiske, Joshua A.	132,500	21,000	136,500	0	210	1			1- 41-15
64.043-3-16	Aitken, Denise	200,000	23,100	200,000	0	210	1			1- 45- 8
64.043-3-17.1	Carney, Jeremy	200,000	21,100	200,000	0	210	1			1-100- 9
64.043-3-18	Goia, Dan	182,500	18,200	182,500	0	210	1			1- 86- 6
64.043-3-19	Regan, Gerald	132,600	18,100	134,600	0	210	1			1- 77- 2
64.043-3-20.1	Sanders Family Trust	218,000	22,800	218,000	0	210	1			1- 45- 7
64.043-3-21	Murray, Ruth A.	150,000	23,800	150,000	0	210	1			1- 67- 7
64.043-3-22	Murray, Ruth A.	11,500	11,500	11,500	0	311	1			1- 67- 6
64.043-3-23.1	Maciel, Alexis	120,000	17,600	120,000	0	210	1			1- 43- 5
64.043-3-24.1	Grimberg, Stefan	150,000	23,100	150,000	0	210	1			1- 55- 2
64.043-3-25.1	Mullen, Michael	165,000	22,500	165,000	0	210	1			1- 58- 7
Page Totals	Parcels		37	4,749,000	778,900	4,769,900				

Parcel Id	Name	2011	2012		Res Pct	Prp Cls	O C	R S	T C	Account Nbr
		Total Av	Land Av	Total Av						
64.043-3-26	Thakur, Magendra	169,200	17,600	169,200	0	210	1			1- 50-11
64.043-3-27	Beaulieu, Gertrude	5,000	5,000	5,000	0	311	1			1- 6-13
64.043-3-28	Beaulieu, Gertrude	5,000	5,000	5,000	0	311	1			1- 6-12
64.043-3-29	Sethi, Rajesh	120,000	16,900	120,000	0	210	1			1- 89-10
64.043-3-30	Marqusee, Steven J.	122,500	17,900	122,500	0	210	1			1- 16- 9
64.043-3-31	Avila, Esmeralda	135,000	22,600	135,000	0	210	1			1- 4- 6
64.043-3-32.1	Mandigo, Linda	72,000	17,200	72,000	0	210	1			1- 42- 3
64.043-3-34	P & L International Assoc. LLC	98,000	13,200	98,000	0	210	1			1- 58- 9
64.043-3-35	Carrington, Ruth	80,000	14,800	80,000	0	210	1			1- 61- 7
64.043-3-36	Wilkinson, Linda O.	70,000	14,800	70,000	0	210	1			1- 71-14
64.043-3-37	Beaulieu, Gertrude	86,000	14,800	86,000	0	210	1			1- 6-14
64.043-3-38	Misra, Rakesh	80,000	16,100	80,000	0	210	1			1- 2- 1
64.043-3-39	Caswell, Alson T. Jr.	95,000	16,100	95,000	0	210	1			1- 33-14
64.043-3-40	Spagnolo, Sam	11,300	11,300	11,300	0	311	1			1- 88- 2
64.043-3-41	Molly Seabury Inc	11,300	11,300	11,300	0	311	1			1- 96-11
64.043-3-42	Wood, Robert H. Jr.	14,000	14,000	14,000	0	311	1			1- 49- 5
64.043-3-45	Thakur, Magendra	15,000	15,000	15,000	0	311	1			1- 96- 10.5
64.043-3-46	Szot, Jeffrey A.	90,000	13,200	90,000	0	210	1			1- 42-13
64.043-3-47	Durant, Derek	98,500	18,800	98,500	0	210	1			1- 92- 1
64.043-3-48	Delorme, Gary & Pauline	45,000	15,000	45,000	0	210	1			1- 35- 8
64.043-3-49	Bovay, Robin R.	75,000	15,000	75,000	0	210	1			1- 21-12
64.043-3-50	Olsen, Christine H.	85,800	15,700	85,800	0	210	1			1- 11- 6
64.043-3-51	McCall, David S.	126,500	19,300	126,500	0	210	1			1- 19- 9
64.043-4-2	Cesium Property	2,300,000	277,700	2,300,000	0	411	1			1- 60- 5
64.044-1-1.1	Fiacco, Thomas	11,600	11,600	11,600	0	314	1			1-30-13.1
64.044-1-1.2	North Country Housing	3,200,000	420,000	3,575,000	0	411	1			1-30-13.2
64.044-1-2	Khondker, Abul	55,000	10,300	55,000	0	210	1			1- 25-15
64.044-1-3	Khondker, Abul	5,000	5,000	5,000	0	311	1			1- 25-14
64.044-1-4.1	Pitts, Michael T.	65,000	8,600	65,000	0	210	1			
64.044-1-5.1	Vangellow, Christopher T.	50,000	9,800	50,000	0	210	1			1- 42-14
64.044-1-6	Cook, Walter	9,600	9,600	9,600	0	105	1			1- 18-13.2
64.044-1-7	Stowell, Thomas H.	61,500	10,100	61,500	0	210	1			1- 16- 2
64.044-1-8	Keleher, John	61,500	10,300	61,500	0	210	1			1- 61-13
64.049-1-1	O'Donoghue, Aileen	123,000	47,200	129,000	0	210	W 1			1- 13-11. 1
64.049-1-2	Reasoner, James	51,500	8,800	51,500	0	210	1			1-105- 7
64.049-1-3	Nelson, David	39,500	14,600	39,500	0	220	1			1- 68- 6
64.049-1-4	Martin, Randy	52,000	40,000	52,000	0	240	W 1			1- 60-10
Page Totals	Parcels		37	7,795,300	1,224,200	8,176,300				

Parcel Id	Name	2011	2012		Res Pct	Prp Cls	O C	R S	R S	T C	Account Nbr
		Total Av	Land Av	Total Av							
64.049-1-5	Hassett, Raymond D.	55,000	13,900	55,000	0	210	W	1			1- 5-13
64.049-1-6	Zimmerman, Carol A.	46,500	12,600	46,500	0	210	W	1			1- 97- 8
64.049-1-7	Yandean, Benjamin K.	35,000	12,900	35,000	0	210	W	1			1- 68- 4
64.049-1-8	Stephenson, Tammy J.	28,000	11,800	28,000	0	210	W	1			1-103-14
64.049-1-9	Raynis, Susan	29,000	11,800	31,500	0	210	W	1			1- 55-14
64.049-1-10	New York State	315,000	40,800	315,000	0	642		8			8- 43-10
64.049-1-11	Einbinder, Robin	61,500	12,100	61,500	0	210		1			1-106- 5
64.049-1-12	Martin, Randy	52,500	13,900	52,500	0	210		1			1- 60- 8
64.049-1-13	Deon, Marsha J.	55,000	7,500	55,000	0	210		1			1-106- 1
64.049-1-14	Martin, Robert	51,000	17,800	51,000	0	210		1			1- 60-11
64.049-1-15	Martin, Leon Jr.	55,000	47,100	55,000	0	433		1			1- 60- 9
64.049-1-16	Town Of Potsdam	379,000	200,700	379,000	0	651		8			8-303-12
64.049-1-17.11	Potsdam Humane Society Inc	375,000	44,300	375,000	0	694		8			8-315-10
64.049-1-17.12	Nelson, David H.	67,500	12,300	67,500	0	210		1			
64.049-1-18	Miller, Lane E.	12,000	9,600	12,000	0	312	W	1			1- 13-11. 2
64.049-1-19	Lavalley Realty Inc	479,200	186,700	479,200	0	447		1			
64.049-1-21	Bush, Sheryl Parker A.	31,000	11,800	31,000	0	210	W	1			1- 12-14
64.049-1-22	Martinez, Erin (LC)	26,000	11,800	26,000	0	210	W	1			1- 99- 5
64.050-1-2	Lowe Brothers LLC	77,500	49,000	77,500	0	483		1			1- 95- 5
64.050-1-17	Village Of Potsdam	8,900	8,900	8,900	0	311		8			8-306-11
64.050-1-19.11	Corneau, Thomas	35,900	7,400	35,900	0	210		1			1- 72-10
64.050-1-20.1	Lasala, Ralph	61,500	9,500	61,500	0	210		1			1-101-11
64.050-1-22.1	Cutler, Christopher J.	78,700	7,100	78,700	0	210		1			1-101-12
64.050-1-24.11	Morgan, Kenneth	64,800	9,700	64,800	0	210		1			1- 66- 5
64.050-1-25	Bartow, Gary N.	40,000	6,600	40,000	0	210		1			1- 66- 8
64.050-1-26	Morgan, Jan	48,000	6,500	48,000	0	210		1			1- 7-15
64.050-1-27	Mesibov, Darren H.	46,200	6,500	46,200	0	210		1			1- 38-15
64.050-1-28	Rumble, Devere D.	38,500	6,500	38,500	0	210		1			1- 41- 1
64.050-1-30.1	Jenack Trust, Timothy F.	70,000	8,000	70,000	0	210		1			1- 49- 7
64.050-1-31	Casey, Michael	48,100	6,200	48,100	0	210		1			1- 38-14
64.050-1-32	Kotz, Robert	67,500	6,200	70,500	0	210		1			1- 30-12
64.050-1-33	Lynch, Eric J.	70,800	8,500	74,000	0	210		1			1- 79- 5
64.050-1-34	Spagnolo, Salverio	80,500	9,300	83,000	0	210		1			1- 88- 1
64.050-1-35	Brown, Paul	69,000	9,700	69,000	0	230		1			1- 1- 4
64.050-1-36	Fonda, Pascal	70,000	5,300	70,000	0	230		1			1- 70- 8
64.050-1-37	Mellan, Thomas	48,900	7,500	48,900	0	210		1			1- 42- 8
64.050-1-38	Grant, Fay C. III.	38,500	7,100	49,000	0	210		1			1- 29-12

Parcel Id	Name	2011	2012		Res Pct	Prp Cls	O C	R S	T C	Account Nbr
		Total Av	Land Av	Total Av						
64.050-1-39	Hagelund, Thomas A.	54,000	7,400	54,000	0	210	1			1- 67- 9
64.050-1-40	Noble, Tommy	37,500	8,400	37,500	0	210	1			1-104- 1
64.050-1-41	Warren, Judith A.	57,000	8,700	57,000	0	210	1			1- 4- 7
64.050-1-42	Barrett, Brian	64,000	8,700	64,000	0	210	1			1- 14- 7
64.050-1-43	Medo, Krista L.	40,700	8,700	40,700	0	210	1			1- 97- 4
64.050-1-44	Harmer, Ruthann M.	78,500	8,700	78,500	0	210	1			1- 88-14
64.050-1-45	Noble, David W.	50,000	8,700	50,000	0	210	1			1- 61-14
64.050-1-46	Jordan, Erica A.	68,000	8,400	68,000	0	210	1			1- 54- 2
64.050-1-47	Carey, Jared T.	55,000	8,700	55,000	0	210	1			1-104- 8
64.050-1-48	Despaw, Mitchell J.	45,000	8,000	45,000	0	210	1			1- 24- 7
64.050-1-49	Madore, Blair F.	37,500	7,900	37,500	0	210	1			1- 7- 5
64.050-1-50	Madore, Blair	62,500	7,400	62,500	0	210	1			1- 39- 2
64.050-1-51	Boswell, Carroll W.	51,900	8,000	51,900	0	210	1			1- 72-11
64.050-1-52	Gormley, Douglas E.	64,000	7,000	64,000	0	220	1			1- 34-10
64.050-1-53	Miller, Kathleen A.	70,000	8,000	70,000	0	210	1			1- 99-15
64.050-1-54	Cameron, Dale E.	33,000	8,000	33,000	0	220	1			1- 13-12
64.050-1-55	Hewey, Jeffrey J.	33,500	8,000	33,500	0	210	1			1- 45- 6
64.050-2-1	Gonyea, Francis	30,000	9,300	30,000	0	210	1			1- 23- 7
64.050-2-2	Smyth, Dennis	56,500	7,500	56,500	0	210	1			1- 23-11
64.050-2-3	Seymour, Alicia D.	35,500	7,500	35,500	0	210	1			1- 48-15
64.050-2-4.1	Stacy, Steven J.	52,500	9,100	52,500	0	210	1			1- 88- 9
64.050-2-4.2	LEAP Inc	275,000	8,600	275,000	0	210	8			
64.050-2-5	Miller, Genevieve	47,300	7,500	47,300	0	210	1			1- 65- 1
64.050-2-6	Noble, David	45,000	8,100	45,000	0	210	1			1- 6- 3
64.050-2-7	Newton, David	72,500	8,100	72,500	0	210	1			1- 68- 2
64.050-2-8	Ellingsen, Harold Jr.	65,000	8,400	65,000	0	210	1			1- 81-12
64.050-2-9.1	Murray, Allen Jr.	75,000	8,900	75,000	0	210	1			1- 1-13
64.050-2-10.1	Barrett, Beth B.	63,500	6,300	63,500	0	210	1			1-105- 1
64.050-2-11	Bence, Peter	50,000	5,400	50,000	0	220	1			1-105- 2
64.050-2-12	LEAP Inc	92,300	9,700	92,300	0	210	8			1- 53- 7
64.050-2-13	Sullivan-Catlin, Daniel	105,000	11,700	105,000	0	210	1			1- 25- 7
64.050-2-14	Nguyen, Hiep	58,500	26,300	74,200	0	483	1			1- 10- 3
64.050-2-15	Amelotte, Jane B.	72,500	10,600	72,500	0	220	1			1- 2- 7
64.050-2-16	Bradshaw, Margaret (LU).	59,700	8,100	59,700	0	220	1			1- 86-15
64.050-2-17	Martin, Belinda Jo	40,000	8,100	40,000	0	210	1			1- 60- 7
64.050-2-18	Peccolo, Sarah	37,000	8,100	37,000	0	210	1			1- 2- 9
64.050-2-19	Hall, Terry	47,500	6,900	47,500	0	220	1			1- 80-12

Parcel Id	Name	2011	2012		Res Pct	Prp Cls	O C	R S	T C	Account Nbr
		Total Av	Land Av	Total Av						
64.050-2-20	Gordon, Debra A.	40,000	6,900	45,000	0	220	1			1- 54- 6
64.050-2-21	Hewey, Glen	45,600	6,900	45,600	0	210	1			1- 45- 5
64.050-2-22	Zheng, Jian Shan	57,500	8,100	57,500	0	210	1			1- 54- 9
64.050-2-23	McGregor, David W.	72,000	7,400	72,000	0	210	1			1- 90-14
64.050-2-24	Nichols, William L. Jr.	53,000	7,300	68,000	0	210	1			1- 6- 2
64.050-2-25	Lafleur, Earline A.	52,500	7,400	52,500	0	210	1			1- 94- 8
64.050-2-26	McGregor, Thomas	63,000	7,400	63,000	0	210	1			1-101- 4
64.050-2-27	McGregor, Thomas	10,500	7,400	10,500	0	210	1			1- 23-15
64.050-2-28.1	Lashomb, Harold	52,500	7,600	52,500	0	210	1			1- 55-12
64.050-3-1	MGA Rentals LLC	49,000	7,300	49,000	0	230	1			1- 55- 9
64.050-3-2	Dow, Tracy A.	5,600	5,600	5,600	0	311	1			1- 69-10
64.050-3-3	Montroy, Wendy A.	38,000	7,400	38,000	0	210	1			1- 21-11
64.050-3-4	Lawton, Kimberly	45,000	7,400	45,000	0	210	1			1- 21-11. 2
64.050-3-5	Taylor, Joan	50,000	7,400	50,000	0	210	1			1- 34- 8
64.050-3-6	Weaver, William	25,000	4,800	25,000	0	210	1			1- 12- 8
64.050-3-7	Mahrer, Dennis R.	20,000	4,800	20,000	0	210	1			1- 70- 2
64.050-3-8	Scott, Timothy	27,500	4,800	27,500	0	210	1			1- 77- 3
64.050-3-9	Chapman, Kerrith B.	47,000	5,200	47,000	0	210	1			1-106- 7
64.050-3-10	Crump, Teri Ann	49,700	7,300	49,700	0	210	1			1- 60- 1
64.050-3-11	Mcgregor, Daniel	57,000	8,600	57,000	0	210	1			1- 73-13
64.050-3-12	Williams, Robert	48,500	7,400	48,500	0	210	1			1- 24- 6
64.050-3-13	Peters, Gabrielle P.	64,500	7,400	64,500	0	210	1			1- 54- 8
64.050-3-14	Chapin, Michael	70,000	7,400	70,000	0	210	1			1- 54- 5
64.050-3-15	Bradish, Tracy L.	67,000	7,400	67,000	0	210	1			1- 34- 9
64.050-3-16	Francis, Krista A.	68,500	9,200	68,500	0	210	1			1- 44- 7
64.050-3-17	Ramsey, Gladys	75,000	9,200	75,000	0	210	1			1- 76- 9
64.050-3-18	O'Brien, Todd M.	70,000	10,900	70,000	0	210	1			1- 33- 5
64.050-3-19	Vollmer, Wayne	92,000	9,600	92,000	0	220	1			1- 15-15
64.050-3-20	Gould, David	80,000	9,600	80,000	0	230	1			1- 47-15
64.050-3-21	Dwyer, David	52,500	7,300	52,500	0	220	1			1- 27- 8
64.050-3-22	Lashomb, Donald	58,300	6,000	58,300	0	210	1			1- 53- 3
64.050-3-23	Porter, Clark R.	38,000	8,100	38,000	0	220	1			1- 8-14
64.050-3-24	Greer, Simon	22,000	7,400	22,000	0	210	1			1- 11-11
64.050-3-25.1	Kreider, Laura E.	62,100	9,600	62,100	0	210	1			1- 31- 8
64.050-3-27	YNYH LLC	62,500	8,800	62,500	0	230	1			1- 89-13
64.050-3-28	Ells, Michael	58,000	8,600	58,000	0	210	1			1- 28-15
64.050-3-29	Belmore, Peter M.	51,000	8,700	51,000	50	220	1			1- 70-14

Parcel Id	Name	2011	2012		Res Pct	Prp Cls	O C	R S	R S	T C	Account Nbr
		Total Av	Land Av	Total Av							
64.050-3-30	Bennett, Jamie N.	72,500	8,700	72,500	0	220	1				1- 56-10
64.050-3-31	Landry, Susan M.	53,000	8,000	53,000	0	210	1				1- 18- 8
64.050-4-1.1	Avadikian, Beverly	48,000	9,000	48,000	0	210	1				1- 4- 5
64.050-4-1.2	Ramsay, Marcy H.	93,000	14,500	93,000	0	220	W	1			
64.050-4-2	Narrow, Terry B.	40,000	6,200	40,000	0	210	1				1- 8- 2
64.050-4-4	Narrow, Terry	4,900	4,900	4,900	0	311	1				1- 39- 5
64.050-4-5	Ferro, Andrea R.	37,000	6,400	37,000	0	210	1				1- 99-13
64.050-4-6	Attemann, Hugo	12,000	8,100	12,000	0	210	1				1- 35- 1
64.050-4-7	Village Of Potsdam	5,700	5,700	5,700	0	311	8				1- 38-11
64.050-4-8	YNYH LLC	47,500	10,000	47,500	0	220	1				1- 70-13
64.050-4-9	Stevens, Jason	51,000	8,100	51,000	0	220	1				1- 18-14
64.050-4-10	Durham, Jack Anthony	37,000	8,100	37,000	0	210	1				1- 12-13
64.050-4-11	Greer, Michael D.	67,500	8,100	67,500	0	210	1				1- 6- 6
64.050-4-12	Greer, Michael D.	67,600	8,100	67,600	0	220	1				1- 57-13
64.050-4-13	Williams, Robert	52,500	8,100	52,500	0	210	1				1- 63- 2
64.050-4-14	Stone, Bryan R.	60,000	8,100	60,000	0	220	1				1- 56- 1
64.050-4-15	Thomas, Durward L.	52,000	7,600	52,000	0	210	1				1- 82- 1
64.050-4-16	Charlebois, Joseph F.	55,000	7,600	55,000	0	220	1				1- 15-14
64.050-4-17	Langlois, Milton J.	87,500	24,700	87,500	0	411	1				1- 83- 1
64.050-4-18	Kaplan, John	116,500	12,400	116,500	0	220	1				1- 51- 1
64.050-4-19	BH Properties Inc	80,000	31,100	80,000	0	411	1				1- 92-10
64.050-4-20	Veterans Of Foreign Wars	98,000	25,100	98,000	0	534	8				8-315- 7
64.050-4-21	Veterans Of Foreign Wars	6,200	6,200	6,200	0	311	8				1- 52-14
64.050-4-22	Goliber, Joseph	63,500	8,600	63,500	0	210	1				1- 52-15
64.050-4-23	Wenzel, Jody	60,000	20,600	60,000	0	411	1				1- 39- 4
64.050-4-24	Robbins, William E.	59,000	6,300	69,000	0	220	1				1- 39-12
64.050-4-25	Weld, Rebecca N.	75,000	5,600	75,000	0	210	1				1- 60- 2
64.050-4-26	Smutz, Ruth M.	58,300	5,600	58,300	0	210	1				1- 87- 7
64.050-4-27	Amelotte, John C.	48,500	5,700	48,500	0	230	1				1- 2- 6
64.050-4-28	Tannenbaum, Charles	44,000	6,300	44,000	0	220	1				1-105-14
64.050-4-29	Miller, James	37,000	5,400	37,000	0	210	1				1- 45- 4
64.050-4-30	Village Of Potsdam	3,800	3,800	3,800	0	311	8				1- 96- 3
64.050-4-31	Fuller, Tylor	30,000	5,800	30,000	0	210	1				1- 12- 4
64.050-4-32.1	Fuller, Ann	57,200	8,000	57,200	0	210	1				1- 33- 9
64.050-4-33	Lapoint, Leo	40,000	5,800	40,000	0	210	1				1- 17- 4
64.050-4-34	Lapoint, Ronald	36,000	5,300	36,000	0	210	1				1- 55- 5
64.050-4-35	Charleson, Samuel R.	33,600	4,800	33,600	0	210	1				1-104-15
Page Totals	Parcels		37	1,890,300	342,400	1,900,300					

Parcel Id	Name	2011	2012		Res Pct	Prp Cls	O C	R S	T C	Account Nbr
		Total Av	Land Av	Total Av						
64.050-4-36	Labrake, Freida	10,000	10,000	10,000	0	311	W	1		1- 53-15
64.050-4-37	Hagelund, Thomas A.	20,000	20,000	20,000	0	311	W	1		1- 27- 6
64.050-4-38	Hagelund, Thomas A.	5,000	5,000	5,000	0	312	W	1		1- 33- 7
* 64.050-4-39	Savage, John B.	10,100	10,100	10,100	0	314	W	1		1- 59- 5
64.050-4-39.1	Savage, John B.		10,100	10,100	0	314	W	1		1- 59- 5
64.050-4-40	Ramsay, Robert D.	93,000	9,500	93,000	0	220		1		1- 96- 4
64.050-4-41	Hazen, Ian	38,000	4,800	52,000	0	220		1		1- 24- 2
64.050-4-42	Rockefeller, Timothy	41,500	2,900	41,500	0	210		1		1- 24- 1
64.050-4-43	Lynch, Nancy	52,500	6,200	52,500	0	220		1		1- 72-14
64.050-4-44	Matott, Christopher	72,000	6,500	74,500	0	210		1		1- 30- 8
64.050-4-45	Talcott, Kevin	65,000	6,500	65,000	0	210		1		1- 57- 9
64.050-4-46	Thorpe, Barbara	65,000	6,500	65,000	0	210		1		1- 94- 2
64.050-4-47	Clothier, Seth Thomas B.	47,000	6,200	94,000	0	210		1		1-106- 8
64.050-4-48	Beta Tau Fraternity Alumni , Association	52,500	6,800	52,500	0	210		1		1-104-10
64.050-4-49	Gamma MU Chapter PHI Sigma	125,000	32,000	125,000	0	418		1		1- 4-10
64.050-5-1	Village Of Potsdam	50,700	49,600	50,700	0	853	W	8		8-306- 3
64.050-5-2	Hanson, Mrs Agatha	40,000	11,100	40,000	0	210		1		1- 43- 4
64.050-5-4.11	Lomastro, Stephen	18,000	3,400	18,000	0	210		1		1-102- 8.1
64.050-5-6	Lomastro, Stephen	30,000	8,600	30,000	0	210		1		1- 84-10
64.050-5-8.1	Farmer, Geralyn	58,300	7,700	58,300	0	210		1		1- 54- 3
64.050-5-9	Parks, Douglas	3,600	3,600	3,600	0	311		1		1- 81- 1
64.050-5-10	Laraby, Joseph E. Sr.	38,000	7,100	38,000	0	210		1		1- 31-13
64.050-5-11	Keleher, Francis	40,500	7,200	40,500	0	210		1		1- 51-11
64.050-5-12	Bellardini, Carmela J. (LU).	48,500	7,400	48,500	0	210		1		1-103- 8
64.050-5-13	Martin, Randy	25,000	7,500	25,000	0	210		1		1-105-11
64.050-5-14	Chapin, Carol	23,900	1,200	23,900	0	210		1		1- 67-11
64.050-5-15	Russell, George	26,000	5,800	26,000	0	210		1		1- 81- 2
64.050-5-16	Butchino, Helen (LU).	51,700	8,200	51,700	0	210		1		1- 12-15
64.050-5-17	Fuller, Mary J.	57,500	5,300	57,500	0	210		1		1- 68-11
64.050-5-18.1	North, Stephen	25,100	6,900	25,100	0	210		1		1- 37- 7
64.050-5-20	Rush, Tara J.	34,000	3,700	34,000	0	210		1		1- 53-14
64.050-5-22	Ramsay, Robert	70,000	4,800	70,000	0	210		1		1- 38-12
64.050-5-23.1	Owens, Ellen C.	45,500	8,300	45,500	0	210		1		1- 20- 2
64.050-5-24	Village Of Potsdam	4,600	4,600	4,600	0	311		8		1-67-14
64.050-5-25	Klingbeil, Constance B.	59,100	7,200	59,100	0	210		1		1- 67-14
64.050-5-26.1	Atesoglu, Sonmez H.	95,000	9,600	95,000	0	220	W	1		1- 15-13
64.050-5-28	Schulze, Erik A.	3,400	3,400	3,400	0	314	W	1		1- 33-10

Parcel Id	Name	2011	2012		Res Pct	Prp Cls	O C	R S	T C	Account Nbr
		Total Av	Land Av	Total Av						
64.050-5-29	Schulze, Erik A.	50,500	7,700	50,500	0	220	W	1		1- 68- 9
64.050-5-30	Weller, Terry L.	37,500	9,500	37,500	0	210	W	1		1- 66-11
64.050-5-31	Chambers, Holly E.	7,300	7,100	7,300	0	314	W	1		1- 38- 7
64.050-5-32	Chambers, Holly E.	53,000	5,900	53,000	0	210	W	1		1- 99- 7
64.050-5-33.1	Parks, Douglas C.	85,000	10,700	85,000	0	210	W	1		1- 99- 8
64.050-5-35.11	Atesoglu, Sonmez H.	92,000	9,000	92,000	0	220	W	1		1- 78-11
64.050-5-37	Crump, Darrin O.	28,500	9,600	49,700	0	210	W	1		1- 38- 9
64.050-5-38.1	Ramsay, Robert	93,000	10,700	93,000	0	220	W	1		1- 38-10
64.050-5-40.1	Lomastro, Stephen	80,000	9,600	80,000	0	210	W	1		1-103- 4
64.050-5-41.1	Mason, Edward	2,600	2,600	2,600	0	314	W	1		8-306- 1
64.050-5-42	Mason, Edward	40,000	9,500	40,000	0	210	W	1		1- 99-12
64.050-5-43.1	Lapoint, Mary	155,000	11,700	155,000	0	210	W	1		1- 55- 6
64.050-5-45	Whispell, William	60,000	10,000	60,000	0	210	W	1		1- 27- 5
64.050-5-47	Village Of Potsdam	3,300	3,300	3,300	0	314	W	8		
64.050-6-1	Aley Property Holdings LLC	230,000	113,100	230,000	0	426		1		1- 26-12
64.050-6-2	Aley Property Holdings LLC	107,100	107,100	107,100	0	330		1		1- 97-12
64.050-6-3	Fowler, Robert M.	64,500	11,700	64,500	0	210		1		1- 26-15
64.050-6-4	Cunha, Charles	67,000	13,900	67,000	0	220		1		1- 88- 7
64.050-6-5	Dalton, James T.	62,800	7,900	62,800	0	210		1		1- 67- 2
64.050-6-6	ETVA Property Management LLC	52,000	11,400	52,000	0	220		1		1-100- 4
64.050-6-7	Dewar, John	115,000	11,000	115,000	0	210		1		1- 18- 9
64.050-6-8	deCoste, Jennifer M.	67,500	11,400	67,500	0	210		1		1- 80-11
64.050-6-9	Jenack, Daniel	75,000	11,100	75,000	0	210		1		1- 49- 9
64.050-6-10	Kirka, James J. Jr.	35,000	9,800	35,000	0	210		1		1- 12- 2
64.050-6-11	Morgan, Kenneth	78,800	7,300	78,800	0	230		1		1- 66- 6
64.050-6-12	Cole, Justin E.	90,000	10,700	90,000	0	210		1		1- 1-14
64.050-6-13	Sullivan, Carrie	55,000	7,600	55,000	0	210		1		1- 91- 7
64.050-6-14	Hafer, Matthew J.	68,500	7,600	68,500	0	220		1		1- 54-15
64.050-6-15	Kellam, Paul (LU)	78,300	10,700	78,300	0	220		1		1- 51-12
64.050-6-16	Regan, Patrick Jr..	85,000	10,700	85,000	30	230		1		1- 77-10
64.050-6-17	Sullivan, Matthew	77,500	10,700	77,500	0	210		1		1- 77- 8
64.050-6-18	Sullivan, Matthew	85,000	27,800	85,000	0	411		1		1- 77- 9
64.050-6-19	Stowell, Thomas H.	54,500	9,400	54,500	0	210		1		1- 80-13
64.050-6-20	Beck, Bernard F.	40,000	5,000	40,000	0	210		1		1- 13-14
64.050-6-21	White, Thomas	60,500	7,300	60,500	0	210		1		1- 25- 5
64.050-6-22	Mooney, Valerie	182,000	87,200	182,000	0	433		1		1- 72- 3
64.050-6-23	Smith, Lynn J. Sr.	80,300	63,600	80,300	0	484		1		1- 78-12
Page Totals	Parcels		37	2,699,000	690,900	2,720,200				

Parcel Id	Name	2011	2012		Res Pct	Prp Cls	O C	R S	R S	T C	Account Nbr
		Total Av	Land Av	Total Av							
64.050-6-24	Smith, Lynn L. Sr.	68,500	8,000	68,500	0	210	1				1- 27- 1
64.050-7-1	Bassim, Behrooz	67,500	9,100	67,500	0	210	1				8-313- 9
64.050-7-2	Rose, Michael	61,000	6,100	61,000	0	210	1				1- 93-13
64.050-7-3	Sullivan, James	77,000	18,000	77,000	0	411	1				1- 17- 9
64.050-7-4	Grigel, Glen	6,100	3,300	6,100	0	312	1				1- 49- 2
64.050-7-5	Trejos, Jennifer L.	92,000	6,400	92,000	0	210	1				1- 16-13
64.050-7-6	Maus, Derek	66,000	7,100	66,000	0	210	1				1-103- 7
64.050-7-7	Grigel, Glen	54,300	6,200	54,300	0	210	1				1- 49- 1
64.050-7-8	Terra Development Inc	284,800	75,000	284,800	0	411	1				1- 15- 5
64.050-7-9	Lepine, Joanne M.	56,500	6,300	56,500	0	210	1				1- 66-12
64.050-7-10	Hunter, Jason M.	95,000	6,300	95,000	0	210	1				1- 54- 1
64.050-7-11	Plastino, Antony T.	78,800	10,000	78,800	0	210	1				1- 59-15
64.050-7-12	Swift, William	75,000	9,800	75,000	0	210	1				1- 37-12
64.050-7-13	Weller, Shirley A.	44,000	9,900	44,000	0	411	1				1-101- 3
64.050-7-14	Swanson, Dorothy (Lu)	78,400	9,400	78,400	0	220	1				1- 91- 8
64.050-7-15	Sheehan, James	15,000	15,000	15,000	0	311	1				1- 32- 3
64.050-7-16	Weller, Shirley	18,000	4,500	18,000	0	220	1				1- 39-14
64.050-7-17	Langevin, Debbie	58,000	8,200	58,000	0	220	1				1- 77- 5
64.050-7-18	List, Elizabeth C.	72,000	8,800	72,000	0	210	1				1- 36-15
64.050-7-19	Matijevic, Egon	90,000	9,700	90,000	0	210	1				1- 60-14
64.050-7-20	BH Properties Inc	87,500	30,000	87,500	0	411	1				1- 92-11
64.050-7-21	Terra Development Inc	125,000	50,000	125,000	0	411	1				1- 7-12
64.050-7-22	Sullivan, James	57,500	9,800	57,500	0	220	1				1- 82- 8
64.051-2-2	O'Hanlon, Isabel	76,000	18,800	76,000	0	210	1				1- 70- 1
64.051-2-3	Janoyan, Kerop	120,000	18,800	120,000	0	210	1				1- 93- 6
64.051-2-4	Wickman, Winona	81,000	18,800	81,000	0	210	1				1- 60- 3
64.051-2-5	Boysuk, Michael D.	80,500	17,900	80,500	0	210	1				1- 11-10
64.051-2-6	Lapointe, Cynthia A. (LU).	82,500	19,200	82,500	0	210	1				1- 13-15
64.051-2-7	Mellas, Helen (LU)	65,500	13,800	67,500	0	210	1				1- 63-13
64.051-2-8	Siebert, Arthur	72,500	14,300	72,500	0	210	1				1- 13-13
64.051-2-9	Wellings, Jeffrey S.	74,000	11,900	74,000	0	210	1				1- 98-14
64.051-2-10	Howie, Mary (LU).	70,000	10,800	70,000	0	210	1				1- 46-14
64.051-2-11	Hildreth, Joseph A.	65,000	12,100	65,000	0	210	1				1- 43- 2
64.051-2-12	Szot, Jeffrey A.	10,400	10,400	10,400	0	311	1				1- 42-12
64.051-2-14	O'Leary, Michael	68,500	17,100	68,500	0	210	1				1- 72- 7
64.051-2-15	Clark, Edwin II.	70,100	14,200	71,500	0	210	1				1- 31-12
64.051-2-16	Walsh, Michael T. Jr.	85,000	14,200	85,000	0	210	1				1- 50- 6
Page Totals	Parcels		37	2,748,900	539,200	2,752,300					

Parcel Id	Name	2011	2012		Res Pct	Prp Cls	O C	R S	T C	Account Nbr
		Total Av	Land Av	Total Av						
64.051-2-17	McLennan, Walter L.	76,400	14,300	76,400	0	210	1			1- 16- 7
64.051-2-18	Tamon, Christino	52,500	10,000	52,500	0	210	1			1- 27-11
64.051-3-5	Major, Genevieve	100,000	19,800	100,000	0	210	1			1- 59-14
64.051-3-6	Mukundan, Rangaswamy	110,000	19,800	110,000	0	210	1			1- 90- 8
64.051-3-7	Hanley, Sara	92,500	17,900	92,500	0	210	1			1- 47- 7
64.051-3-8	Dwyer, David	108,000	20,100	108,000	0	210	1			1- 25- 8
64.051-3-9	Wilson, John D.	88,500	18,400	88,500	0	210	1			1- 70-12
64.051-3-10	Reynolds, Tara B.	85,000	16,300	85,000	0	210	1			1- 2-14
64.051-3-11	Hmyene, Touria A.	122,000	17,600	122,000	0	210	1			1- 78-10
64.051-3-12	Brownell, Aaron T.	90,000	17,600	90,000	0	210	1			1- 83-10
64.051-3-13	Prescott, Romeyn	90,000	18,500	90,000	0	210	1			1- 79- 8
64.051-4-8	Kristiansen, Elsie	109,500	23,100	109,500	0	210	1			1- 53-11
64.051-4-9	Vadas, Robert E.	85,000	21,600	85,000	0	210	1			1- 64- 5
64.051-4-10	McDonald, Reginald E. Jr.	180,000	21,600	180,000	0	210	1			1-101- 7
64.051-4-11	Zuman, Petr	126,000	21,000	126,000	0	210	1			1-102-12
64.051-4-12	Davis, Wade A.	163,000	26,200	163,000	0	210	1			1- 5-12
64.051-4-13	Luppens, Patrick M.	160,000	21,600	160,000	0	210	1			1- 84-15
64.051-4-14	Cullen, William H.	128,000	21,700	128,000	0	210	1			1- 65-13
64.051-4-15	Woods, Anthony	133,800	20,800	133,800	0	210	1			1- 30- 5
64.051-4-16	Romoda, Alan J.	74,000	17,400	130,000	0	210	1			1- 20- 7
64.051-4-17	Foisy, Philip B.	90,000	19,000	90,000	0	210	1			1- 21- 3
64.051-4-18	Wightman, Janet H.	140,000	11,000	140,000	0	220	1			1-100- 6
64.051-4-19	Bullwinkel, Matthew	150,000	11,200	150,000	0	210	1			1- 88-12
64.051-4-20	Jerri, Abdul	80,000	11,400	80,000	0	210	1			1- 49-14
64.051-4-21	Wheelock, Lawrence R.	105,000	8,400	105,000	0	210	1			1- 57- 8
64.051-4-22	Cheng-Cheng, Ming	90,000	9,300	105,000	0	210	1			1- 84- 1
64.051-4-23	Hurley, Daniel S (LU)	90,000	9,300	90,000	0	210	1			1- 47-10
64.051-4-24	Doucet, Mary S.	62,000	9,300	62,000	0	210	1			1- 84-14
64.051-4-25	Helenbrook, Brian	120,700	9,200	120,700	0	210	1			1- 24- 9
64.051-4-26	Coleman, Geoffrey	215,000	13,800	215,000	0	210	1			1-103- 9
64.051-4-27	Curry, David	116,000	10,700	116,000	0	210	1			1- 78- 3
64.051-4-28	Potsdam Central School	7,319,600	358,100	7,319,600	0	612	8			8-307- 1
64.051-4-28./1	Potsdam Central School	5,936,100	0	5,936,100	0	612	8			8-307- 2
64.051-4-28./2	Potsdam Central School	5,600,000	0	5,600,000	0	612	8			8-306-14
64.051-4-28./3	Potsdam Central School	543,900	0	543,900	0	615	8			
64.051-4-29	Martin, Tina	81,000	11,000	81,000	0	210	1			1- 18- 7
64.051-4-30	Blethen, Matthew R.	72,000	10,700	72,000	0	210	1			1-105- 8
Page Totals	Parcels		37	22,985,500	887,700	23,056,500				

Parcel Id	Name	2011	2012		Res Pct	Prp Cls	O C	R S	T C	Account Nbr
		Total Av	Land Av	Total Av						
64.051-4-31.1	N&D Properties of NY Inc	80,000	11,200	80,000	0	210	1			1- 45- 9
64.051-4-31.2	Newtown Construction	8,100	8,100	8,100	0	311	1			
64.051-4-32	Weaver, William	30,000	8,300	30,000	0	210	1			1- 90-11
64.051-4-33	Graham, Carleen R.	93,000	11,800	93,000	0	210	1			1- 59-10
64.051-4-34	Amati, Lisa Marie	64,000	8,400	64,000	0	210	1			1- 88-15
64.051-4-35	Claxton, Austie E.	97,000	10,600	97,000	0	210	1			1- 95- 3
64.051-4-36	Hull, Elizabeth A.	51,500	10,600	56,500	0	210	1			1- 43-11
64.051-5-1	Canton Potsdam Hospital	50,000	6,900	50,000	0	220	8			1- 27- 9
64.051-5-2	Canton Potsdam Hospital	80,000	10,800	80,000	0	210	8			1- 14- 1
64.051-5-3	Foster, Robert G.	57,500	8,900	57,500	0	210	1			1- 58-10
64.051-5-7.1	Canton Potsdam Hospital	700,000	21,400	700,000	0	642	8			1- 74- 9
64.051-5-8	Canton Potsdam Hospital	155,000	10,800	160,000	0	210	1			1- 33- 4
64.051-5-9	Canton Potsdam Hospital	88,500	28,700	88,500	0	483	8			1- 65- 7
64.051-5-10	Canton Potsdam Hospital	130,000	9,500	130,000	0	483	8			1- 21- 5
64.051-5-11.11	Canton Potsdam Hospital	13,550,000	72,100	13,550,000	0	641	8			8-311- 8
64.051-5-12	Potsdam Rescue Squad Inc	77,000	18,500	77,000	0	662	8			8-303-11
64.051-5-13.1	Canton-Potsdam Hospital	2,650,000	40,700	2,650,000	0	642	8			1- 74-11
64.051-5-15	Canton Potsdam Hospital	52,500	8,800	8,800	0	311	8			1- 94-14
64.051-5-16	Canton Potsdam Hospital	61,200	10,100	61,200	0	210	8			1- 55-10
64.051-5-17	Canton Potsdam Hospital	58,400	20,900	58,400	0	411	8			1- 2- 2
64.051-5-18	Canton Potsdam Hospital	85,700	6,700	85,700	0	210	8			1- 88-11
64.051-5-19	Canton Potsdam Hospital	80,100	9,700	80,100	0	210	8			1- 31-10
64.051-5-20	Canton Potsdam Hospital	90,000	9,700	90,000	0	210	8			1- 6-15
64.051-5-21	Canton Potsdam Hospital	84,800	8,200	84,800	0	210	8			1- 94- 5
64.051-5-22	Turner, John	95,300	10,100	95,300	0	210	1			1- 20- 4
64.051-5-23	Vandervelde, Samuel Kendrick	145,000	10,100	145,000	0	210	1			1- 18- 1
64.051-5-24	Canton Potsdam Hospital	92,500	10,100	92,500	0	210	8			1- 91- 3
64.051-5-25	Walsh, William P.	48,000	7,000	68,000	0	210	1			1- 84- 9
64.051-5-26	Welppe, Timothy	68,000	7,200	68,000	0	210	1			1- 22- 1
64.051-5-27	Stebbins, Susan Ann	66,900	8,100	66,900	0	210	1			1- 46- 9
64.051-5-28	Farmer, Kyle J.	105,000	10,200	93,000	0	210	1			1- 70- 6
64.051-5-29	Baker, Thomas	73,000	10,600	73,000	0	210	1			1- 88- 8
64.051-5-30	Sharlow Revocable Liv Trust	123,000	10,300	123,000	0	210	1			1- 69- 1
64.051-5-31	Mayer, Frederick J.	65,000	9,700	65,000	0	210	1			1- 52- 7
64.051-5-32	Mayer, Frederick	53,500	9,500	53,500	0	220	1			1- 45- 3
64.051-6-1	Reasoner, James A.	85,000	11,700	85,000	0	230	1			1- 72-15
64.051-6-2	Canton Potsdam Hospital	50,000	9,800	50,000	0	210	8			1- 9- 9
Page Totals	Parcels		37	19,544,500	495,800	19,518,800				

Parcel Id	Name	2011	2012		Res Pct	Prp Cls	O C	R S	T C	Account Nbr
		Total Av	Land Av	Total Av						
64.051-6-3	Jones, John	73,500	9,900	73,500	0	210	1			1- 70- 5
64.051-6-4	Lawrence, Theresa E.	57,000	9,900	57,000	0	210	1			1- 56- 4
64.051-6-5	Canton Potsdam Hospital	38,900	25,700	38,900	0	438	8			1- 58-18
64.051-6-6	Canton Potsdam Hospital	37,200	22,400	37,200	0	438	8			1- 97-11
64.051-6-7.1	Canton-Potsdam Hospital	350,000	78,600	350,000	0	465	1			1- 37- 4
64.051-6-9	Canton Potsdam Hospital	58,000	29,000	58,000	0	438	8			1- 97- 9
64.051-6-10	Howell, Jean S.	52,500	7,600	52,500	0	484	1			1- 46-13
64.051-6-11	Howell, Jean S.	85,000	10,400	85,000	0	210	1			1- 46-12
64.051-6-12	Choong, Patrick	252,500	33,000	252,500	0	483	1			1- 3-14
64.051-6-13	Fodor, Eugene (LU)	125,000	11,900	125,000	0	210	1			1- 86- 4
64.051-6-14	Parikh, Sandhyaben S.	82,500	10,000	82,500	0	230	1			1- 73- 2
64.051-6-15	Sennett, Arthur	137,500	11,900	137,500	0	210	1			1- 83-14
64.051-6-16	Digiovanna, Joseph	135,000	11,200	135,000	0	210	1			1- 47- 9
64.051-6-17	March, Pamela	50,000	12,400	50,000	0	210	1			1- 7-13
64.051-6-18	Sullivan, James	97,400	28,500	97,400	0	411	1			1- 38- 2
64.051-6-19	Cateforis, Vasily	91,000	9,800	91,000	0	210	1			1- 15- 8
64.051-6-20	Sullivan, Matthew	50,100	9,200	50,100	0	230	1			1- 40- 3
64.051-6-21	Mooers, Richard E.	75,000	10,000	75,000	0	210	1			1- 62- 3
64.051-6-22	Christman, Shirley	76,000	8,800	76,000	0	220	1			1- 16- 6
64.051-6-23	Bonner, James A.	68,000	7,600	68,000	0	210	1			1- 47- 2
64.051-6-24	Sennett, Arthur	11,200	11,200	11,200	0	311	1			1- 86- 2
64.051-6-25	Bonner, James A.	80,000	14,500	82,000	0	210	1			1- 46-15
64.051-6-26	Brown, Ronald	80,300	10,700	80,300	0	210	1			1- 47- 1
64.051-6-27	Twiss, Michael	105,000	7,900	105,000	0	210	1			1- 10-12
64.051-6-28	Ward, Virginia	57,500	7,900	57,500	0	210	1			1- 84- 7
64.051-6-29	Dalton, Sharon L.	77,000	7,100	77,000	0	210	1			1- 52- 6
64.051-6-30	Schulenberg, Melissa A.	77,000	7,200	77,000	0	210	1			1- 29- 4
64.051-6-31	Steinberg, Paul	85,000	9,300	85,000	0	210	1			1- 97-15
64.051-6-32	Snee, Brian J.	73,000	12,700	73,000	0	210	1			1-103-12
64.051-6-33	VanDamme, Susan	66,000	7,500	66,000	0	210	1			1- 1- 9
64.051-6-34	Fite, Kevin B.	186,000	8,900	186,000	0	210	1			1- 99- 9
64.051-6-35	Sullivan, James B.	36,000	5,800	36,000	0	210	1			1- 38- 5
64.051-6-36	Sullivan, Matthew	60,500	19,300	60,500	0	411	1			1- 40- 2
64.051-6-37	Bradshaw, Elizabeth	85,000	10,300	85,000	0	230	1			1- 10- 4
64.051-6-38	Sullivan, Matthew P.	80,000	10,300	85,000	0	210	1			1- 36-12
64.051-6-39	Dresye, Susan Lynn	62,500	7,600	62,500	0	210	1			1- 26- 8
64.051-6-40	Pinto, Annemarie	120,000	8,300	120,000	0	210	1			1- 73- 6
Page Totals	Parcels		37	3,334,100	524,300	3,341,100				

Parcel Id	Name	2011	2012		Res Pct	Prp Cls	O C	R S	T C	Account Nbr
		Total Av	Land Av	Total Av						
64.051-6-41	Brouwer, Peter	105,400	11,000	105,400	0	210		1		1- 88- 6
64.051-6-42	Pleau, James	85,500	31,100	85,500	0	411		1		1- 46- 1
64.051-6-43	Weitzmann, Margaret (LU)	80,000	10,500	80,000	0	210		1		1- 98-13
64.051-6-44	Bradburd, Daniel A.	95,000	8,900	95,000	0	210		1		1- 63- 4
64.051-6-45	MDJ Investments LLC	275,000	39,800	275,000	0	411		1		1- 92- 6
64.052-1-1	Potsdam Building Blocks Day	47,000	47,000	47,000	0	311		8		1- 19- 3. 1
64.052-1-2	National Grid	465,291	44,500	465,291	0	872		6 R		6-107- 9
64.052-1-7	Earle, Lucy G (Estate)	60,000	18,800	60,000	0	210		1		1- 25-13
64.052-1-8	Ames, Leo	45,500	17,500	45,500	0	210		1		1- 66-14
64.052-1-9	Smith, James E.	40,000	17,500	40,000	0	210		1		1- 25-12
64.052-1-10	Cline, Wayne S.	59,000	8,700	59,000	0	210		1		1- 55- 4
64.052-1-11	Thakur, Rashmi	72,500	14,400	72,500	0	210		1		1- 18-13.1
64.052-1-12	Sinclair, Irene M.	83,500	10,300	83,500	0	210		1		1- 86- 5
* 64.052-1-13.1	Terra Development Inc	139,000	139,000	139,000	0	322		1		1- 25- 9
64.052-1-13.11	Terra Development Inc		139,000	139,000	0	322		1		1- 25- 9
64.052-1-13.12	NYSUT Building Corp		141,700	1,409,900	0	465		1		
64.052-1-14.2	Canton Potsdam Hospital, Foundation Inc	1,100,000	54,600	1,100,000	0	465		8		
64.057-1-3	Brown, Vicky L.	30,000	4,000	30,000	0	210		1		1-101-14
64.057-1-4	Labaff, Jennifer	62,700	12,700	62,700	0	210	W	1		1- 8-12
64.057-1-5.1	Laubscher, Dean D.	58,000	13,200	58,000	0	210		1		1- 48-12
64.057-1-7	Scoville, Margaret	45,000	7,100	45,000	0	210		1		1- 96-15
64.057-1-10	Smith, Julie	75,000	12,000	75,000	0	210		1		1- 93-12
64.057-1-12.11	LaPointe, Ronald	3,000	3,000	3,000	0	311		1		1- 72- 5
64.057-1-12.12	LaPointe, Ronald	55,000	9,800	58,500	0	210		1		
64.057-1-13	Thurston, Leila R.	60,000	11,300	60,000	0	210		1		1- 72- 4
64.057-1-14	Tischler, Reinhold	90,000	11,400	90,000	0	210		1		1- 35- 7
64.057-1-17	New York State	3,000	3,000	3,000	0	311		8		
64.057-1-19.1	Village Of Potsdam	1,500,000	57,100	1,500,000	0	682	W	8		8-307- 4
64.057-2-1	Petrus, Steven J.	60,000	8,400	63,000	0	210		1		1- 28- 6
64.057-2-2.1	Pickering, Lisa	61,500	7,100	61,500	0	210		1		1- 57- 5
64.057-2-3.1	Corbett, Michael	62,500	7,500	62,500	0	210		1		1- 57- 4
64.057-2-4.1	Thorbahn, Neika J.	68,500	7,000	68,500	0	210		1		1- 72- 9
64.057-2-5	Clark, Ronald Jr.	45,000	6,400	45,000	0	210		1		1- 90- 1
64.057-2-6	Corbett, James	60,000	7,000	60,000	0	210		1		1- 19- 5
64.057-2-7	DeGray, Stephanie	61,500	8,700	61,500	0	210		1		1- 30- 9
64.057-2-8	Burrell, Richard (LU).	70,000	8,500	70,000	0	210		1		1- 12-10
64.057-2-9	Gagnon, Patrick	75,000	9,400	75,000	0	210		1		1- 12- 6
Page Totals	Parcels	36	5,159,391	829,900	6,714,791					

Parcel Id	Name	2011	2012		Res Pct	Prp Cls	O C	R S	T C	Account Nbr
		Total Av	Land Av	Total Av						
64.057-2-10	MDJ Investments LLC	85,000	31,100	85,000	0	411		1		1- 10- 8
64.057-2-11.12	Waste-Stream, Inc	5,200	5,200	5,200	0	330		1		
64.057-2-11.13	Waste-Stream, Inc	20,100	20,100	20,100	0	330		1		
* 64.057-2-11.111	Waste-Stream, Inc	36,100	36,100	36,100	0	330		1		1- 57- 3
64.057-2-11.211	Potsdam Hardwoods Inc	400,000	57,600	400,000	0	710		1		
64.057-2-11.212	Corbett, Crysta L.	64,000	8,300	64,000	0	210		1		
64.057-2-13	Liskay, Andrew	115,000	35,800	115,000	25	411	W	1		1- 23-12
64.057-2-14	Emerson, James	60,000	9,500	60,000	0	220	W	1		1- 29- 1
64.057-2-15	Emerson, Donna	76,500	7,700	76,500	0	220	W	1		1- 46-10
64.057-2-16	Waste-Stream, Inc		36,100	36,100	0	330		1		1- 57- 3
64.057-2-17	LaValley Realty, Inc		44,200	44,200	0	330		1		
64.057-3-1.1	National Grid	877,400	43,300	877,400	0	871		6 R		6-107-12
64.057-3-2	Charlebois Holdings, LLC	70,800	31,000	70,800	0	449		1		1- 85- 2
64.057-3-3	Charlebois Holdings, LLC	160,000	40,500	160,000	0	483		1		1- 85- 3
64.058-1-2.2	Emlaw Realty Inc	20,000	20,000	20,000	0	330	W	1		
64.058-1-3	Cowen, Christopher	25,000	6,600	25,000	0	210		1		1- 35-13
64.058-1-4	Gonyeau, Sharon E.	54,600	6,300	54,600	0	210		1		1- 47- 4
64.058-1-5	Dunham, Jacquelin	42,500	6,000	42,500	0	210		1		1- 86- 7
64.058-1-6	Chambers, Howard I.	50,500	10,900	50,500	0	210	W	1		1-103-11
* 64.058-1-7.111	Savage, John B.	507,500	33,200	507,500	0	210	W	1		1- 65-10
64.058-1-11	CSX Transportation Inc	47,600	47,600	47,600	0	843		7		6-107-14
64.058-1-12	CSX Transportation Inc	1,250,000	270,700	1,250,000	0	842		7		6-108- 1. 1
64.058-1-13	Savage, John B.		33,200	262,200	0	210	W	1		1- 65-10
64.058-1-14	Savage, John B. Jr.		32,100	220,700	0	210	W	1		
64.058-1-15	Savage, John B. Jr.		35,000	35,000	0	311		1		
64.058-2-10	Tracy, Donald	60,000	13,300	60,000	0	220		1		1- 31- 9
64.058-2-11	Sellers, Carl	36,200	7,400	36,200	0	210		1		1-103- 6
64.058-2-12	Sullivan, James	37,000	7,500	37,000	0	230		1		1- 95- 9
64.058-2-13	Gallagher, Joseph	55,000	7,500	55,000	0	210		1		1- 34- 7
64.058-2-14	Kahn, George R.	41,000	8,000	41,000	0	210		1		1- 50-14
64.058-2-15	Rockefeller, Leona	37,600	5,800	37,600	0	210		1		1- 79- 7
64.058-2-16.1	Wright, Rebecca (LC).	36,900	3,800	36,900	0	210		1		1- 67-13
64.058-2-18	Kahn, George R.	3,600	3,600	3,600	0	311		1		1- 72-12
64.058-2-19	Tannenbaum, Charles	23,000	5,500	23,000	0	210		1		1- 40- 1
64.058-2-20	Village Of Potsdam	2,500	2,500	2,500	0	311		8		1- 79- 2
64.058-2-22	Kahn, George R.	9,100	3,600	9,100	0	312		1		1- 76-12
64.058-2-24.1	Ballan, Steven G.	32,000	5,900	32,000	0	483		1		1- 52- 5
Page Totals	Parcels		35	3,798,100	913,200	4,396,300				

Parcel Id	Name	2011	2012		Res Pct	Prp Cls	O C	R S	T C	Account Nbr
		Total Av	Land Av	Total Av						
64.058-2-25	Goliber, Joseph	22,000	2,600	22,000	0	210	1			1- 21- 1
64.058-2-26	Sullivan, James	31,000	4,100	31,000	0	210	1			1-104- 9
64.058-2-27	Reed, Terrence	140,000	26,300	140,000	0	483	1			1- 65- 4
64.058-2-28	Bethel-Temple	250,000	22,900	250,000	0	620	8			8-311-10
64.058-2-29	Gordon, Debra Ann Marr	48,500	5,700	48,500	0	220	1			1- 69- 8
64.058-2-30	Damon, Timothy	85,000	6,600	85,000	0	220	1			1- 67- 8
64.058-2-31	Stone, Jeffrey S.	70,000	7,300	70,000	0	210	1			1- 69- 9
64.058-2-32	Mooney, Arthur	58,100	7,200	58,100	0	220	1			1- 78-14
64.058-2-33.1	Rottier, Michael	36,000	5,500	36,000	0	210	1			1- 58- 1
64.058-2-35.1	Shatraw, Richard A.	40,500	5,600	40,500	0	210	1			1-104- 5
64.058-2-36.1	Robar, Robert	1,800	1,800	1,800	0	311	1			1- 64-14
64.058-2-38	Miller, James	3,400	3,400	3,400	0	311	1			1- 64-15
64.058-2-39	Miller, James R.	28,000	3,700	28,000	0	210	1			1- 10- 6
64.058-2-40	Miller, James	3,700	3,500	3,700	0	311	1			1- 74- 4
64.058-2-41	Rockefeller, Leona	4,200	4,200	4,200	0	311	1			8-315- 8
64.058-3-1	Ramsay, Robert	93,000	5,300	93,000	0	220	1			1- 74- 3
64.058-3-2	Robar, Robert	30,000	4,500	30,000	0	210	1			1- 79- 1
64.058-3-3.1	Robar, Robert R.	54,000	5,600	54,000	0	210	1			1- 30-10
64.058-3-4	Hepel, Tadeusz	29,000	7,300	29,000	0	210	1			1- 79- 4
64.058-3-5	Randall, Regina M.	59,000	7,100	59,000	0	210	1			1- 80- 4
64.058-3-6	Gerrish, Robert	62,500	6,500	69,700	0	210	1			1- 36- 2
64.058-3-7	Rodenhouse, Michael J.	50,100	6,300	50,100	0	210	1			1- 20-10
64.058-3-8	Shepherd, Pamela Kemp	63,500	5,800	63,500	0	210	1			1- 8- 5
64.058-3-9	Hoffman, William N.	51,000	6,300	51,000	0	220	1			1- 2-10
64.058-3-10.1	Stewart's Ice Cream Co Inc	306,000	78,800	306,000	0	100	1			1- 13- 7
64.058-3-12	Blevins, Paul	160,000	31,400	160,000	0	482	1			1- 58-15
64.058-3-13	Verizon New York Inc	1,000,000	200,000	1,000,000	0	831	6			6-107- 2
64.058-3-13./2	Verizon New York Inc	69,550	0	69,550	0	831	6			6-107-4
64.058-3-14	Melchior, William	168,500	27,000	168,500	0	464	1			1- 60-12
64.058-3-15	Terra Development Inc	450,000	25,600	450,000	0	482	1			1- 20- 6
64.058-3-17.1	Terra Development Inc	44,100	7,200	44,100	0	210	1			1- 58- 2
64.058-3-18	Potsdam Tire &Auto Service Inc	38,000	20,500	38,000	0	449	1			1- 84- 4
64.058-3-19	Mack, Brenda A.	3,500	3,500	3,500	0	311	1			1- 90- 4
64.058-3-21.1	Greene, Shannon M.	39,500	9,000	39,500	0	210	1			1-101- 6
64.058-3-25.1	Blevins, Paul	225,000	225,000	225,000	0	330	1			1- 74- 2
64.058-3-27	Mack, Brenda A.	50,000	16,900	50,000	0	411	1			1- 51-14
64.058-3-28	Byrnes, Christine	75,000	6,700	75,000	0	220	1			1-100-14
Page Totals	Parcels		37	3,943,450	816,700	3,950,650				

Parcel Id	Name	2011	2012		Res Pct	Prp Cls	O C	R S	T C	Account Nbr
		Total Av	Land Av	Total Av						
64.058-3-29	Lynch, Nancy	72,000	20,700	72,000	0	411	1			1- 34-15
64.058-3-30	Council Of Religious Concern	58,800	13,300	58,800	0	483	8			1- 39- 8
64.058-3-31	Aubuchon Realty Co Inc	335,000	28,200	335,000	0	452	1			1- 33- 3
64.058-3-32	Sullivan, Joseph	300,000	25,700	300,000	0	426	1			1- 91- 1
64.058-3-33	Daniels, Kevin M.	100,000	18,600	100,000	0	411	1			1-105-13
64.058-3-34	Daniels, Kevin	54,000	7,300	54,000	0	230	1			1- 62-15
64.058-3-35	Sullivan, James	55,000	5,900	55,000	0	220	1			1- 45-10
64.058-3-36	Shumway, William C.	70,000	13,900	70,000	0	483	1			1- 45-11
64.058-3-37	DeWicke, Inc	59,500	6,700	59,500	0	230	1			1- 96- 1
64.058-3-40.1	Trezza Realty LLC	221,000	48,100	221,000	0	421	1			1- 76- 1
64.058-4-1	Health Services Of Northern NY	210,000	24,600	210,000	0	464	1			6-107-13
64.058-4-2	Penski, Robert	90,000	14,200	90,000	0	464	1			1- 2-13
64.058-4-3	Terra Development Inc	224,800	19,000	224,800	0	481	1			1- 53-10
64.058-4-5.1	Four Two Market Inc	367,700	39,700	367,700	0	464	1			1- 51- 4
64.058-4-6	Sergi, Lisa	195,000	9,400	195,000	0	421	1			1- 68- 1
64.058-4-7	Sergi, Lisa	200,000	15,800	200,000	0	481	1			1- 65- 9
64.058-4-8	Robinson, Steven P.	200,000	9,500	200,000	0	481	1			1- 40- 6
64.058-4-9	MVN Little Italy, Inc	102,000	6,500	102,000	0	481	1			1- 11-15
64.058-4-10	Shelly, Peter R.	340,000	14,200	340,000	0	481	1			1- 44-12
64.058-4-12	Barstow, Peter C.	340,000	18,600	340,000	0	481	1			1- 5- 9
64.058-4-13	Goody Goody's 2 Inc	185,000	12,000	185,000	0	481	1			1- 3- 2
64.058-4-14.1	Spagnolo, Saverio	120,000	10,300	120,000	0	481	1			1- 17-13
64.058-4-15	Spagnolo, Saverio	168,000	10,100	168,000	0	421	1			1- 88- 3
64.058-4-16	Trezza Realty LLC	280,000	22,500	280,000	0	481	1			1- 3- 5
64.058-4-17	Leuthold, Marc	83,000	8,300	83,000	25	481	W 1			1- 62- 6
64.058-4-18	Trezza Realty, LLC	63,000	4,300	63,000	0	481	1			1- 19-13
64.058-4-19	Trezza Realty, LLC	150,000	14,400	150,000	0	481	1			1- 6-11
64.058-4-20	The Farrago Inc	155,000	8,400	155,000	0	481	1			1- 2- 3
64.058-4-21.1	M S Compeau Inc	300,000	17,500	300,000	0	481	1			1- 13- 4
64.058-4-23.1	Village Of Potsdam	13,100	11,700	13,100	0	438	W 8			8-306- 9
64.058-4-24	Trezza Realty LLC	90,000	9,800	90,000	0	481	1			1- 13- 8
64.058-4-25.1	Trezza Realty LLC	120,000	8,000	120,000	0	481	1			1- 63-11
64.058-4-26	Woe Realty Associates LLC	180,000	11,000	180,000	0	481	1			1- 95- 7
64.058-4-27	Siebel, Walter E.	165,000	7,600	165,000	0	481	1			1- 14- 3
64.058-4-28	Siebel, Walter	270,000	11,000	270,000	0	481	1			1- 93- 8
64.058-4-30.1	Bond, Steven J.	167,000	13,200	167,000	0	481	1			1- 93-10
64.058-4-31	Town Of Potsdam	135,100	8,700	135,100	0	652	8			8-303-13
Page Totals	Parcels		37	6,239,000	548,700	6,239,000				

Parcel Id	Name	2011	2012		Res Pct	Prp Cls	O C	R S	T C	Account Nbr
		Total Av	Land Av	Total Av						
64.058-4-32.1	Village Of Potsdam	2,000,000	37,700	2,000,000	0	822	W	8		8-315- 9
64.058-4-35.1	Trezza Realty LLC	164,000	23,300	164,000	0	421		1		8-306- 5
64.058-4-36.1	Village Of Potsdam	29,200	29,200	29,200	0	590	W	8		8-306-12
64.058-4-36.2	Harrowgate Properties Inc	365,000	19,800	365,000	0	465	W	1		
64.058-4-37.1	Murphy, Edward	1,000,000	250,000	1,000,000	0	453		1		1- 13- 2
64.058-4-39	Potsdam Tire &Auto Service Inc	132,000	24,900	132,000	0	433		1		1- 58-14
64.058-4-40.1	Village Of Potsdam	100,000	33,200	100,000	0	438		8		8-306-10
64.058-4-41	Scanlons Auto Parts Inc	188,000	30,400	188,000	0	433		1		1- 82- 5
64.058-4-42.1	The Tile Company LLC	140,000	25,700	140,000	0	455		1		1- 71- 2
64.058-4-43	J R Westons Inc	760,000	25,700	860,000	0	481		1		1- 71-11
64.058-4-44.1	Farrago Inc, The	105,000	8,500	105,000	0	481		1		1-100-10
64.058-4-44.2	51,53 Market St LmtD Prtp Inc.	188,000	9,200	188,000	0	481		1		
64.058-4-45	51,53 Market St LmtD Prtp Inc.	211,300	8,500	211,300	0	481		1		1- 35-15
64.058-4-46	55,57 Market St LmtD Prtp Inc.	232,800	15,000	232,800	0	481		1		1- 8-15
64.058-4-47	Wenzel Properties Inc	260,000	10,500	260,000	0	481		1		1- 28- 3
64.058-4-51	Village Of Potsdam	47,000	47,000	47,000	0	963	W	8		8-306- 4
64.058-4-52	White & Evans Inc	75,300	30,500	75,300	0	449	W	1		8-305- 9
64.058-4-53	M S Compeau Inc	380,000	24,400	415,000	0	481		1		1- 73- 7
64.058-4-54	Szot, Jeffrey	200,000	24,900	200,000	0	512		1		1- 71- 4
64.058-4-55	Terra Development Inc	100,000	8,800	100,000	0	230		1		1- 3- 3
64.058-4-56	Village Of Potsdam	106,000	35,000	106,000	0	653		8		8-110- 9
64.058-4-57	Key Bank of Central New York	318,500	27,400	318,500	0	461		1		1- 30- 2
64.058-4-58	Collins, William P.	65,000	4,300	65,000	0	481		1		1- 26- 5
64.058-4-59	Hafer, Matthew J.	200,000	24,600	200,000	0	421		1		1- 76- 4
64.058-4-60	Elks Lodge No 2074 Bpoe	156,000	27,100	156,000	0	534		1		1- 28- 5
64.058-4-61	Torbey Realty LLC	390,000	28,100	390,000	0	465		1		
64.058-4-62	Village Of Potsdam	106,000	39,900	106,000	0	653		8		8-110-12
64.058-6-6	Lafay, Scott	78,000	6,500	78,000	0	230		1		1- 64-12
64.058-6-7	Martin, Tina	62,500	5,500	62,500	0	230		1		1- 24-11
64.058-6-8	Martin, Neal	2,000	2,000	2,000	0	311		1		1- 37- 6
64.058-6-9	Thomas, John	2,900	2,900	2,900	0	311		1		1- 30- 1
64.058-6-10	Thomas, John	38,500	6,200	38,500	0	210		1		1- 37- 8
64.058-6-11	Thomas, John	42,500	7,800	42,500	0	210		1		1- 93-11
64.058-6-12	Clemons, Kevin P.	40,000	6,200	40,000	0	210		1		1- 86- 9
64.058-6-13	Pleau, James	52,100	9,600	52,100	0	210	W	1		1- 88- 4
64.058-6-14	Hou, Daqing	100,000	9,300	100,000	0	210	W	1		1- 87- 9
64.058-6-15.1	Thomas, John	5,400	5,400	5,400	0	311		1		1- 37- 5

Parcel Id	Name	2011	-----	2012	-----	Res Pct	Prp Cls	O C	R S	R S	T C	Account Nbr
		Total Av	Land Av	Total Av								
64.058-6-15.2	Village Of Potsdam	3,600	3,600	3,600	0	330	8					
64.058-6-16	Planty, Todd	25,000	7,400	25,000	0	210	1					
64.058-6-17	Thurston, Leila	50,000	25,000	50,000	0	411	W	1				1- 61-10
64.058-6-18	Gerrish, Mary Ellen (Estate)	36,000	13,800	36,000	0	210	W	1				1- 36- 1
64.058-6-19	Gotham, James	45,000	12,700	45,000	0	230	W	1				1- 39- 1
64.058-6-20	Pleau, James	76,700	10,600	76,700	0	230	W	1				1- 19- 8
64.058-6-21	Corbett, Sean M.	81,000	7,600	81,000	0	220	W	1				1- 19- 6
64.058-6-22	YES Home Management LLC	90,000	10,900	90,000	0	230	W	1				1- 78- 8
64.058-6-23	Emlaw Realty Inc	85,000	23,800	85,000	0	433	W	1				1- 29- 3
64.058-6-24.1	Mccabe, Thomas H.	98,000	33,200	98,000	0	484		1				1-100- 1
64.058-6-26	National Grid	1,709,300	35,000	1,709,300	0	871		6 R				6-107-11
64.058-6-32	Kolanko Inc	60,000	40,200	60,000	0	449		1				1- 35- 5
64.058-6-33	James, Jeffrey	60,000	16,900	60,000	0	483		1				1- 12- 7
64.058-6-34	Woodley, Richard C.	60,000	9,900	60,000	0	220		1				1-104- 7
64.058-8-1	Delhotal, Ted-Trust C.	320,000	29,300	320,000	0	421		1				8-111-11
64.058-8-2	Community Bank NA	860,000	40,700	860,000	0	463		1				1- 81- 7
64.058-8-3	Chungfat, Shockpin C.	105,000	34,400	105,000	0	465		1				8-111-12.1
64.058-8-4	Linden, Roger B.	145,000	26,600	145,000	0	483		1				1- 89- 2
64.058-8-5	Sherburne, Pamela R.	138,800	26,300	138,800	0	483		1				1- 1- 6
64.058-8-6	Sugar Creek Properties Inc	200,000	78,800	200,000	0	486		1				1- 3-11
64.058-8-7	Lawrence, James	75,000	12,400	75,000	0	483		1				1- 3- 8
64.058-8-8	Sovie, Marialyce	55,000	16,100	55,000	0	483		1				1- 30- 6
64.058-8-9	Fyrberg, Shannon	75,000	8,500	75,000	0	210		1				1- 55-13
64.058-8-10	Stickles, Gary	75,000	7,000	75,000	0	220		1				1- 66-15
64.058-8-11	Robar, Frederick D. Sr.	9,000	7,900	9,000	0	312		1				1- 79-11
64.058-8-12	Robar, Frederick D. Sr.	70,000	9,100	70,000	0	220		1				1- 76-13
64.058-8-13	Brouwer, Helen	66,000	11,200	66,000	0	210		1				1- 11- 4
64.058-8-14	Herrick, John J.	71,000	10,200	71,000	0	210		1				1- 61- 3
64.058-8-15	Cole, Paul	98,000	8,100	98,000	0	210		1				1- 10-14
64.058-8-16	Ludlam, Robert	92,000	8,700	94,000	0	210		1				1- 95- 4
64.058-8-17	Travis, Betsy Lee	85,000	8,700	86,000	0	210		1				1- 94-12
64.058-8-18	Rogers, Robert T.	125,000	16,600	125,000	0	484		1				8-110- 6
64.058-8-19	Potsdam Laundry & Dry Cleaners	136,000	22,600	136,000	0	482		1				1- 74- 8
64.058-8-20	Demo, David	124,000	25,400	124,000	0	485		1				8-110- 5
64.059-2-8	Andreescu, Daniel	92,000	9,300	106,000	0	210		1				1- 59- 6
64.059-2-9	Nagel, Jay R.	140,000	11,400	140,000	0	215		1				1- 67-10
64.059-2-10	Lee, Joseph Y.	291,000	9,200	291,000	0	210		1				1- 86- 3

Parcel Id	Name	2011	2012		Res Pct	Prp Cls	O C	R S	R S	T C	Account Nbr
		Total Av	Land Av	Total Av							
64.059-2-11	Davidson, William E.	100,000	11,000	100,000	0	210	1				1- 57- 1
64.059-2-12	Whitesell, Thomas	78,500	10,900	78,500	0	210	1				1- 33-13
64.059-2-13	Gao, Ning	300,000	21,000	300,000	0	220	1				1- 32- 9
64.059-2-14	Daniels, Joseph A.	90,000	10,000	90,000	0	210	1				1- 64- 6
64.059-2-15	Forgacs, Gabor	110,000	10,400	110,000	0	210	1				1- 53- 2
64.059-2-16	Joyce, Michael L.	110,000	9,300	111,500	0	220	1				1- 68-13
64.059-2-17	Frascatore, Mark	159,000	9,200	163,000	0	210	1				1- 43- 6
64.059-2-18	Davis, Pota	90,000	6,700	90,000	0	210	1				1-102- 6
64.059-2-19	Komara, Edward M.	118,700	8,800	118,700	0	210	1				1- 36-11
64.059-2-20	Crary, Robert	78,500	8,100	78,500	0	210	1				1- 8-11
64.059-2-21	Porter, Clark R.	60,000	8,100	60,000	0	230	1				1- 66- 9
64.059-4-1	Parry, Jonathan L.	105,500	8,400	105,500	0	210	1				1- 20-12
64.059-4-2	Glasser, Lawrence	127,500	11,300	127,500	0	210	1				1- 95-10
64.059-4-3	Lindsey, John R.	108,000	9,300	108,000	0	210	1				1- 47- 8
64.059-4-4	Cameron, Jason	85,000	23,400	86,500	0	411	1				1- 92- 7
64.059-4-5.1	Sheedy, Stuart R.	135,000	13,100	135,000	0	210	1				1- 47-14
64.059-4-7	Araujo, Marcelo G.	103,000	8,600	103,000	0	210	1				1- 83-11
64.059-4-8	Wiejak, Joseph	69,500	10,400	69,500	0	220	1				1- 7-14
64.059-4-9	First Baptist Church	250,000	23,600	250,000	0	620	8				8-311- 9
64.059-4-10	First Baptist Church	15,200	15,200	15,200	0	310	8				1- 98- 7
64.059-4-11	Mcgrath, Paul B.	155,000	9,200	155,000	0	210	1				1- 56-11
64.059-4-12	Peters, Gabrielle P.	106,000	9,200	106,000	0	210	1				1- 2-11
64.059-4-13	Eshkol-Koplowitz, Noa	67,500	8,200	67,500	0	210	1				1- 46- 7
64.059-4-14	Clark, Russell W.	72,500	7,900	72,500	0	210	1				1- 20-13
64.059-4-15	Bartlett, James W.	38,500	7,900	38,500	0	210	1				1- 50-12
64.059-4-16	Merriman, Ranota	65,000	8,400	65,000	0	210	1				1- 64- 7
64.059-4-17	Eldridge, Mildred	75,500	8,400	75,500	0	210	1				1- 28- 4
64.059-4-18	Macmahon, Thomas F.	90,000	8,400	90,000	0	220	1				1- 72- 2
64.059-4-19	Broad Wave Enterprises	58,500	8,400	58,500	0	220	1				1- 82- 4
64.059-4-20	Brown, Jeremy D.	62,000	7,100	62,000	0	220	1				1- 87- 6
64.059-4-21	Tannenbaum, Charles	39,000	4,100	39,000	0	210	1				1- 87- 5
64.059-4-22	Love, Mike J.	86,800	6,000	86,800	0	210	1				1- 3- 9
64.059-5-1	Roy, Stephane	80,000	21,800	80,000	0	483	1				1- 56-13
64.059-5-2	Reichart, Gregory J.	84,000	8,400	84,000	0	210	1				1- 67- 3
64.059-5-3.1	Salisbury, Mark	67,500	8,800	67,500	0	210	1				1- 90-15
64.059-5-4.1	LaBrake, Louis J.	90,000	8,000	90,000	0	220	1				1- 37-11
64.059-5-6	German, James	90,000	10,200	90,000	0	210	1				1- 81- 4
Page Totals	Parcels		37	3,621,200	387,200	3,628,200					

Parcel Id	Name	2011	2012		Res Pct	Prp Cls	O C	R S	T C	Account Nbr
		Total Av	Land Av	Total Av						
64.059-5-7	Langlois, Milton J.	80,000	8,400	80,000	0	220	1			1- 42- 7
64.059-5-8	Kirchgasser, William	95,000	8,800	95,000	0	210	1			1- 52-11
64.059-5-9.1	Duve', Nicole	100,000	24,200	100,000	0	411	1			1- 2- 8
64.059-5-10	Keystone New York Inc	180,000	28,500	185,000	30	471	1			1- 35- 3
64.059-5-11	Garner, George	111,800	8,300	111,800	0	230	1			1- 87- 3
64.059-5-12	Hunt, Kimberly M.	80,000	10,700	85,000	0	220	1			1- 87- 2
64.059-5-13	Larouech, Jenny Lee	90,000	6,400	90,000	0	210	1			1- 55- 1
64.059-5-14	Wallen, Peter	75,000	6,200	75,000	0	210	1			1- 66- 3
64.059-5-15	Reames, Rebecca Rae	76,900	6,200	76,900	0	210	1			1- 70-10
64.059-5-16	Village Of Potsdam	27,000	27,000	27,000	0	590	8			
64.059-5-17	Scancarello, James T.	92,500	8,400	92,500	0	210	1			1- 14- 5
64.059-5-18	Akin, Lee	185,000	8,100	185,000	0	210	1			1- 50-15
64.059-5-19	Pletcher, Galen K.	130,000	10,900	156,000	0	210	1			1- 61- 2
64.059-5-20	Adair, Reeves	210,000	11,300	210,000	85	210	1			1- 98- 8
64.059-5-21	Farina, Stephen	165,000	9,800	165,000	0	210	1			1- 98-11
64.059-5-22	Karis, William	115,000	9,900	115,000	0	210	1			1- 64- 8
64.059-6-3	Gushea, Harriet (Estate).	75,000	11,800	75,000	0	210	1			1- 41-10
64.059-6-4	Pecora, James W.	98,000	10,200	98,000	0	210	1			1- 27-15
64.059-6-5	Scanlon, Everett	92,500	8,900	92,500	0	210	1			1- 62- 2
64.059-6-6	Foote, Donna M.	90,000	10,100	90,000	0	210	1			1- 57- 2
64.059-6-7	St Mary's Church	1,000,000	41,400	1,000,000	0	620	8			8-312-15
64.059-6-8.2	Weakfall, Nicole D.	96,800	8,700	96,800	0	210	1			1- 95-12
64.059-6-9.1	Reasoner, James A.	43,400	8,400	43,400	0	220	1			1- 95-11
64.059-6-10	Sachs, Edwin A.	40,000	9,100	45,000	0	210	1			1- 27- 4
64.059-6-11	Cooley, Vincent F.	67,000	10,700	67,000	0	220	1			1- 46- 8
64.059-6-12	DNW Properties, Inc	82,000	9,300	82,000	0	210	1			1- 21-15
64.059-6-13	Garner, Margaret	65,000	9,300	65,000	0	210	1			1- 20-14
64.059-6-14	Vitek, William	92,100	9,300	92,100	0	210	1			1- 47-13
64.059-6-15	Rishe, David F. C.	85,800	9,000	85,800	0	210	1			1- 61- 9
64.059-6-16	Attemann, Hugo	66,000	9,700	66,000	0	210	1			1- 66- 1
64.059-6-17	Belodoff, Jeffrey	50,000	7,100	50,000	0	210	1			1-103- 3
64.059-6-18	Baxter, Felicitas M.	88,500	8,700	88,500	0	215	1			1- 6- 5
64.059-6-19	Ellis, John R.	190,000	8,600	190,000	0	210	1			1- 3- 1
64.059-6-20	Baker, Ceceile	106,000	10,700	106,000	0	220	1			1- 2- 4
64.059-6-21	Blanchard, Kevin	175,000	28,700	175,000	0	411	1			1- 64- 1
64.059-6-22	Dempsey, John P.	112,500	11,700	112,500	0	220	1			1- 64- 3
64.059-6-23	Cooley, Vincent	2,500	2,500	2,500	0	311	1			8-312-14

Page Totals	Parcels	37	4,531,300	437,000	4,572,300					
--------------------	----------------	----	-----------	---------	-----------	--	--	--	--	--

Parcel Id	Name	2011	2012		Res Pct	Prp Cls	O C	R S	T C	Account Nbr
		Total Av	Land Av	Total Av						
64.059-7-4	New York State	180,000	28,400	180,000	0	642	8			1- 31- 1
64.059-7-5	Stevenson, Emmy W.	140,000	13,400	140,000	0	210	1			1- 89-11
64.059-7-6	Katz, Evgeny	148,000	11,100	148,000	0	210	1			1- 65-14
64.059-7-7	Loconti, Michael	125,000	10,700	125,000	0	220	1			1-100- 2
64.059-7-8	DeLong, Jondavid	145,500	10,100	145,500	0	220	1			1- 37-15
64.059-7-9	Blevins, Rita	71,000	5,200	71,000	0	210	1			1- 52- 9
64.059-7-10	Casey, Geraldine (LU).	70,000	7,400	70,000	0	210	1			1- 15- 3
64.059-7-11	Williams, Andrew F.	180,000	9,800	180,000	0	210	1			1- 40- 4
64.059-7-12	Jukic, Boris	130,000	12,600	130,000	0	210	1			1- 38- 3
64.059-7-13	Mahoney, Deborah M.	95,000	9,800	95,000	0	210	1			1- 31- 4
64.059-7-14	French, Tracy	91,000	9,800	91,000	0	210	1			1- 21- 7
64.059-7-15	Johns Revocable Living Trust, Ralph & Christ	100,000	10,500	100,000	0	210	1			1- 48- 6
64.059-7-16	Habermas, Derek S.	97,000	8,400	97,000	0	210	1			1- 15- 6
64.059-7-17	Lynch, James	90,000	9,000	90,000	0	210	1			1- 98-10
64.059-7-18.1	Murphy, Mark J.	26,500	9,000	26,500	0	210	1			1- 25-10
64.059-7-20	Stone, Mary Michele	76,000	10,600	76,000	0	210	1			1- 85- 6
64.059-7-21	Hanlon, Edward	90,000	14,600	90,000	0	210	1			1- 28-11
64.059-7-22	Gingrich, David	115,000	11,100	115,000	0	210	1			1- 21-10
64.059-7-23	Madeja, James	160,000	11,100	160,000	0	210	1			1- 48- 1
64.059-7-24	Pike, Janet	90,500	11,400	90,500	0	210	1			1- 73- 5
64.059-7-25	Swartele, Amy	136,000	9,500	136,000	0	210	1			1- 4-11
64.059-7-26	Casper, Stephen T.	88,000	14,300	88,000	0	210	1			1- 11- 3
64.059-7-27	Scherzer, Carrie B.	95,000	8,100	95,000	0	210	1			1- 29- 9
64.059-7-28	Allen, Thomas M.	74,400	8,700	74,400	0	210	1			1- 63- 3
64.059-7-29	Hansen, Leroy	115,000	9,200	115,000	0	210	1			1- 43- 3
64.059-7-30	Walters, Michael	110,000	11,500	110,000	0	210	1			1- 71-10
64.059-7-31	Terra Development Inc	130,000	41,000	130,000	0	411	1			8-314- 4
64.059-8-1	Partridge, Sean C.	110,000	10,300	110,000	0	210	1			1- 9-15
64.059-8-2	Bird, Stephen	133,000	9,300	133,000	0	210	1			1- 87- 8
64.059-8-3	Nikkari, Deborah R.	99,000	9,300	99,000	0	210	1			1- 60-13
64.059-8-4	Lovely, Nathan D.	120,000	10,100	120,000	0	210	1			1- 52- 8
64.059-8-5	French, Thomas	100,000	8,400	100,000	0	210	1			1- 59- 7
64.059-8-6	Coates, Stephen	136,000	13,400	136,000	0	210	1			1- 16-11
64.059-8-7	Carl, James	115,000	9,400	115,000	0	210	1			1- 14- 8
64.059-8-8	Lee, Mark	121,000	10,400	121,000	0	210	1			1- 88- 5
64.059-8-9	Weiss, Sheila F.	79,100	8,900	79,100	0	210	1			1- 21-14
64.059-8-10.1	Seymour, Mark	70,000	27,500	70,000	0	411	1			1- 69- 3
Page Totals	Parcels		37	4,052,000	443,300	4,052,000				

Parcel Id	Name	2011	2012		Res Pct	Prp Cls	O C	R S	T C	Account Nbr
		Total Av	Land Av	Total Av						
64.059-8-11.1	Goshko, Laura S.	118,000	9,100	118,000	0	210	1			1- 58- 4
64.059-8-12	Sellers, Benjamin	60,000	9,200	60,000	0	210	1			1- 83-13
64.059-8-13.1	Baltus, Ruth E.	120,000	10,800	120,000	0	210	1			
64.059-8-14	Rosenthal Living Trust, Eleanor	80,000	8,000	80,000	0	210	1			1- 80- 5
64.059-8-15	Cassel, Kathleen A.	92,500	8,300	92,500	0	220	1			1- 56- 6
64.059-8-16	Mitchell, William	146,600	10,700	146,600	0	210	1			1- 77-12
64.059-8-17	Darie, Costel	147,000	6,300	147,000	0	210	1			1- 77-11
64.059-8-18	Anderson, Joseph	110,000	7,700	110,000	0	210	1			1- 79-10
64.059-8-19	Ortmeyer, Thomas	120,000	8,200	120,000	0	210	1			1- 9- 6
64.059-8-20.1	St Mary's Church	195,000	39,900	195,000	0	620	8			8-314- 3
64.059-8-21	Neaton, Monique Beauchea	107,000	11,000	107,000	0	210	1			1- 43- 8
64.059-8-22	Scott, Sheila H.	89,500	9,000	89,500	0	210	1			1- 37- 3
64.059-9-1	Brouwer, Emily	80,000	7,700	103,600	0	220	1			1- 49-10
64.059-9-2	Boyle, Anthony	80,000	8,300	80,000	0	210	1			1- 86-13
64.059-9-3	Wallace, Kenneth N.	121,000	10,700	125,000	0	210	1			1- 34-11
64.059-9-4	Seramur, Linda	122,500	9,500	122,500	0	210	1			1- 23-14
64.059-9-5	Hazen, Gina	62,500	9,000	62,500	0	220	1			1- 49-11
64.059-9-6	Garland, Jane S.	117,500	9,300	117,500	0	210	1			1- 26-11
64.059-9-7	Sprague, Kim L & Michael W	96,800	8,600	96,800	0	210	1			1- 88-10
64.059-9-8.1	Howell, Jason S.	92,000	11,400	92,000	0	210	1			1- 68- 8
64.059-9-10.1	Powers, Susan E.	145,000	11,200	145,000	0	210	1			1-102-10
64.059-9-11	Martin, Christopher	120,000	9,300	120,000	0	220	1			1- 24-15
64.059-9-12	Dalton, James T.	102,000	26,300	102,000	0	411	1			1- 24-14
64.059-9-13	Clark, Geoffrey	167,500	10,100	167,500	0	210	1			1- 69- 4
64.059-9-14	Yette, Jerald J.	76,000	9,300	76,000	0	220	1			1- 52- 1
64.059-9-15	DeRosa, Thomas M.	142,500	9,300	145,500	0	210	1			1- 12- 5
64.059-9-16	Jennings, David Pittman	107,000	9,300	107,000	0	210	1			1-100- 7
64.059-9-17	Layne, Virginia R.	110,000	9,300	110,000	0	210	1			1- 80- 3
64.059-9-18	Doyle, Brian K.	137,000	9,300	137,000	0	210	1			1- 50- 1
64.059-9-19	WFM 74 Holdings Co. LLC	87,800	34,100	87,800	50	418	1			1- 32-12
64.059-9-20	Gallagher, Anthony C.	122,500	10,200	122,500	0	210	1			1- 62- 9
64.059-9-21	Strome, Carol	130,000	10,200	130,000	0	210	1			1- 86- 8
64.059-9-22	Hopke, Philip K.	205,000	13,200	205,000	0	210	1			1- 1- 2
64.059-9-23	Powers, David	120,000	11,600	120,000	0	210	1			1- 75- 2
64.059-9-24	Lindsey, John R.	125,000	10,400	125,000	0	210	1			1- 71- 1
64.059-9-25	Sitton, Michael R.	170,000	11,000	170,000	0	210	1			1- 15-12
64.059-9-26	Kappa Pi Alumnae Phi Assoc Inc	144,000	30,500	144,000	0	418	1			1- 87-14
Page Totals	Parcels		37	4,369,200	447,300	4,399,800				

Parcel Id	Name	2011	2012		Res Pct	Prp Cls	O C	R S	T C	Account Nbr
		Total Av	Land Av	Total Av						
64.059-9-27	Ackermann, Norbert	150,500	10,700	150,500	0	210	1			1- 7- 6
64.059-9-28	Lange, Lou Ann	140,000	12,000	140,000	0	210	1			1- 15- 4
64.059-9-29	Zheng, Jian Shan	159,500	12,000	159,500	0	210	1			1- 28- 7
64.059-9-30	Valentine, Stuart	99,500	29,200	99,500	0	411	1			1- 63-12
64.059-9-31.1	Brotherton, Eleanor	175,000	37,900	175,000	30	418	1			1- 46- 6.1
64.059-9-32	Alpha Delta Sorority	140,000	34,300	146,000	0	418	1			1- 87-12
64.059-9-33.1	First Presbyterian Church	350,000	28,500	350,000	0	620	8			8-313-11
64.059-9-34	First Presbyterian Church	1,000,000	31,100	1,000,000	0	620	8			8-312- 4
64.059-9-36	Parks, James M.	100,000	8,100	100,000	0	210	1			8-312- 7
64.059-9-37	Fite, Kevin B.	130,000	7,700	130,000	0	210	1			1- 30-15
64.059-9-38	Harder, Louise	99,000	9,000	99,000	0	210	1			1- 43- 7
64.059-9-39.1	Fisher, Diana G.	130,000	8,300	130,000	0	210	1			1- 81- 8
64.059-9-40.11	Mccluskey, Richard J.	100,700	7,900	100,700	0	220	1			1- 13-10.1
64.059-9-41	Borsh, Donald P.	95,100	9,300	95,100	0	210	1			1- 88-13
64.059-9-42	Reynolds, Lisa	94,500	9,300	84,000	0	210	1			1- 43-14
64.059-9-43	Moosbrugger, John C.	143,000	12,100	143,000	0	210	1			1- 11-12
64.059-9-44	Bondellio, Sandra	7,400	6,400	7,400	0	312	1			1- 76- 5
64.059-9-45	Johnson, Arthur	70,000	5,600	70,000	0	210	1			1- 50- 3
64.059-9-46	Morgan, Mary P.	72,500	5,600	72,500	0	210	1			1- 66- 4
64.059-9-47	Patel, Rasila	81,000	8,700	81,000	0	230	1			1- 7- 3
64.059-9-48	Emmons, Ilene- (LU)	67,000	8,300	67,000	0	220	1			1- 29- 6
64.059-9-49	Emmons, Ilene (LU)	15,000	8,300	15,000	0	220	1			1- 29- 5
64.059-9-50	Patel, Bharat K.	90,500	10,200	90,500	0	210	1			1- 5-15
64.059-10-1	Clarkson University	5,244,800	67,600	5,274,800	0	613	1			8-308-15
64.059-10-1./2	Clarkson University	465,200	0	465,200	0	613	8			8-308-10
64.059-10-2	Clarkson University	1,974,300	43,600	1,974,300	0	613	8			8-300- 7
64.059-10-3	Clarkson University	266,000	29,100	266,000	0	613	8			8-310- 4
64.059-10-4	Omega Delta Phi Sorority	100,000	29,600	100,000	0	418	1			1- 87-13
64.059-10-5	Delta Kappa Theta Fraternity	140,000	29,600	140,000	0	418	1			1- 32- 7
64.059-10-7.1	Phelan, Peter	143,500	16,700	143,500	0	210	1			1- 38-13
64.059-10-8	Sullivan, Gloria	149,500	32,300	149,500	30	483	1			1- 14- 4
64.059-10-9	Farney, Matthew N.	74,800	8,400	74,800	0	210	1			1- 63- 1
64.059-10-10	Porter, Clark R.	90,000	25,400	90,000	0	411	1			1- 82- 7
64.059-10-11	SAK Properties LLC	97,500	24,000	97,500	0	411	1			1- 75- 7
64.059-10-12	Daniels, Elizabeth A.	145,000	10,200	321,500	0	220	1			1- 79- 6
64.059-10-13	Charlebois, Jackson P.	70,000	11,200	70,000	0	210	1			1- 62- 7
64.059-10-14	Huczel, Heath	134,300	14,500	134,300	0	210	1			1- 80- 8
Page Totals	Parcels		37	12,605,100	662,700	12,807,100				

Parcel Id	Name	2011	2012		Res Pct	Prp CIs	O C	R S	T C	Account Nbr
		Total Av	Land Av	Total Av						
64.059-10-15	Seymour, Glenn	153,000	29,600	153,000	50	471	1			1- 84- 6
64.059-10-16	Seymour, Glenn	70,500	9,000	70,500	0	220	1			1- 84- 5
64.059-10-17	Ranlett, John	175,000	12,000	175,000	0	210	1			1- 76-11
64.059-10-18	Kingston, Sarah Ann	67,000	8,800	67,000	0	210	1			1- 52-10
64.059-10-19	Kingston, Sarah Ann	12,000	9,300	12,000	0	312	1			1- 77- 6
64.059-10-20	Kingston, Sarah Ann	46,000	8,000	49,000	0	220	1			1- 69- 5
64.059-10-21	Clarkson University	162,000	27,200	162,000	0	613	8			1- 3- 4
64.059-10-22	Carvill, John F.	105,000	23,400	105,000	0	483	1			1- 30-14
64.059-10-23	Dammann, Timothy W.	75,000	9,300	75,000	0	210	1			1- 49- 3
64.059-10-24	Clarkson University	176,800	28,200	176,800	0	613	8			8-310- 7
64.059-10-25	Zeta Phi Building Corporation	122,100	29,600	122,100	0	418	1			1- 32- 2
64.059-10-26	Bond , Steven J.	160,000	34,100	160,000	0	411	1			1- 28- 2
64.059-10-27	Tisdale, David E.	82,500	10,100	82,500	0	210	1			1- 56-14
64.059-10-28	Gordon, George H.	72,500	7,500	72,500	0	230	1			1- 75- 5
64.059-10-29	Peterson, Donald S.	120,500	10,500	130,500	0	210	1			1- 16-10
64.059-10-30	Zolner, Robert R.	45,000	5,400	45,000	0	210	1			1- 43- 1
64.059-10-31	Lenney, Frank	55,000	7,600	55,000	0	210	1			1- 56- 8
64.059-10-32	Rice, Susan (LC)	45,000	7,800	45,000	0	210	1			1- 28- 1
64.059-10-33	Mccabe, Thomas W.	107,100	11,100	107,100	0	230	1			1- 61- 8
64.059-10-34	Romoda, Alan J.	100,500	9,800	100,500	0	210	1			1- 83- 5
64.059-10-35.1	Romoda, Alan J.	4,800	4,800	4,800	0	311	1			1- 77- 7
64.059-10-35.2	YES Home Management LLC	112,500	30,500	112,500	0	411	1			
64.059-10-36	Porter, Richard	100,000	9,500	100,000	0	210	1			1- 4- 8
64.059-10-37	YNYH LLC	66,000	9,100	68,000	0	220	1			1- 98- 3
64.059-10-38	Crump, Darrin	144,500	11,000	144,500	0	230	1			1- 14- 9
64.059-11-6	United States Government	700,000	31,100	700,000	0	652	8			8-299- 1
64.059-11-7	Dwyer, Donald J. Jr.	260,000	36,600	260,000	0	454	1			1- 20-11
64.059-11-8.111	Potsdam Rescue Squad Inc	65,000	28,100	65,000	0	653	8			1- 32-10
64.059-11-10.1	Village Of Potsdam	1,500,000	30,700	1,500,000	0	652	8			8-305- 7
64.059-11-11	Village Of Potsdam	382,000	27,300	382,000	0	662	8			8-306- 6
64.059-11-12.1	Village Of Potsdam	58,200	28,200	58,200	0	653	8			8-306-13
64.059-11-14	Parish, Lois	90,000	19,700	90,000	0	483	1			1- 71- 7
64.059-11-15	Morin, Paul	85,000	8,000	85,000	0	220	1			1- 25- 4
64.059-11-16	Maurer, Frederick	90,000	8,100	90,000	0	230	1			1- 18-15
64.059-11-17	Coates, Nikki D.	85,000	21,300	85,000	0	483	1			1- 91-15
64.059-11-18	First Methodist Church	150,000	17,000	150,000	0	620	8			8-313- 8
64.059-11-19	First Methodist Church	1,000,000	30,800	1,000,000	0	620	8			8-312- 3
Page Totals	Parcels		37	6,845,500	650,100	6,860,500				

Parcel Id	Name	2011	2012		Res Pct	Prp Cls	O C	R S	T C	Account Nbr
		Total Av	Land Av	Total Av						
64.059-11-20	Zeta Gamma Sigma Sorority Inc	130,000	26,100	130,000	0	418	1			1- 87-15
64.059-11-25	Village Of Potsdam	250,000	16,900	250,000	0	681	8			
64.059-12-1	Kelson, Christopher R.	75,000	7,300	76,100	0	220	1			1- 10- 5
64.059-12-2	Close, Sarah K.	87,000	9,000	87,000	0	210	1			1- 41- 8
64.059-12-3	Seth, Madan G.	48,000	9,000	48,000	0	220	1			1- 87- 4
64.059-12-4	Bergan, William	106,000	10,000	106,000	0	210	1			1- 27-13
64.059-12-5	Raymonda, Aimee	100,000	9,700	100,000	0	210	1			1- 64-11
64.059-12-6	Fries, John M.	100,000	26,800	100,000	0	411	1			1- 40- 5
64.059-12-7	Clarke, Jennifer E.	130,000	11,500	130,000	0	210	1			1- 69- 6
64.059-12-8	Omicron Pi Omicron Fraternity	140,000	39,600	140,000	0	418	1			1- 32-11
64.059-12-9	Anderson, Gunnar	110,000	11,200	110,000	0	210	1			1- 27- 7
64.059-12-10	Beebe, Howard W.	73,000	10,600	73,000	0	220	1			1- 7- 1
64.059-12-11	McAdoo, Andrew	43,000	9,400	43,000	0	210	1			1- 75-14
64.059-12-13.1	Broughton, June B. (LU).	90,000	11,200	90,000	0	210	1			1- 11- 2
64.059-12-14	KMA Construction	80,000	8,700	80,000	0	220	1			8-313- 5
64.059-12-15	Ramsay, Robert D.	170,000	30,200	155,000	0	418	1			1- 32- 5
64.059-12-16.1	Christian Science Church	250,000	31,000	250,000	0	620	8			8-311-13
64.059-12-18	Potsdam Consumer Coop	150,000	31,000	150,000	0	483	1			1- 8- 1
64.059-12-19.1	BH Properties Inc	330,000	40,300	330,000	0	465	1			1- 92-13
64.059-12-20	Town Of Potsdam	30,900	30,900	30,900	0	330	8			1- 32- 8
64.059-12-21	Misiaszek, Edward	95,000	30,900	95,000	0	483	1			1- 75- 8
64.059-12-22	HSBC Bank USA	730,000	31,200	730,000	0	461	1			1- 60- 4
64.059-12-35.1	Potsdam Sandstone Senior, Citizens Club Inc	4,200,000	250,000	4,200,000	0	411	8			8-112-10
64.059-13-1	Garner, Marshall	80,000	8,400	80,000	0	210	1			1- 81-14
64.059-13-2	Caamano, Victor	90,000	9,100	90,000	0	210	1			1- 45-13
64.059-13-3	Robinson, Beth	70,000	6,700	70,000	0	220	1			1- 83- 2
64.059-13-4	Porter, Clark R.	65,000	19,100	70,000	0	411	1			1- 69-11
64.059-13-5	Porter, Clark R.	60,000	11,000	81,000	0	220	1			1- 79-13
64.059-13-6	Gallagher, Carol F.	64,000	6,800	64,000	0	210	1			1- 41- 9
64.059-13-7	Weber, Lance W.	50,400	5,400	50,400	0	210	1			1- 15- 7
64.059-13-8	Jadlos, John	96,300	8,700	96,300	0	210	1			1- 48- 9
64.059-13-9	Wanamaker, Gregory	89,800	8,700	89,800	0	210	1			1- 14-14
64.059-13-10	Hall, Lynn	80,000	10,000	80,000	0	210	1			1- 66- 2
64.059-13-11	Wheeler, Adam E.	47,000	9,800	47,000	0	210	1			1- 84-12
64.059-13-12	Village Of Potsdam	184,000	36,500	184,000	0	653	8			8-113-15
64.060-1-4	Stuart Fennessey, Carmen Marion	230,000	8,300	230,000	0	210	1			1- 28-10
64.060-1-5	Koinoia Church	780,000	43,100	780,000	0	620	8			1- 28-12

Parcel Id	Name	2011	2012		Res Pct	Prp Cls	O C	R S	T C	Account Nbr
		Total Av	Land Av	Total Av						
64.060-1-6.1	Grace, Margaret (Estate).	13,200	13,200	13,200	0	312	1			1- 39- 3.1
64.060-1-6.2	Ellison, Sean	103,600	11,200	103,600	0	210	1			1- 39- 3.2
64.060-1-7	Wasag-Koberda, Malgorzata	12,800	12,800	12,800	0	311	1			1- 61- 4
64.060-1-8	Fair-Schulz, Robby A.	146,000	10,400	146,000	0	210	1			1- 72- 1
64.060-1-9	Hitchman, Kellie	75,000	10,100	75,000	0	210	1			1- 73- 1
64.060-1-10	Leashomb, Lawrence Jr.	70,000	24,700	72,000	0	416	1			1- 75- 3
64.060-1-11	Valentine, Stuart	92,500	12,100	92,500	0	210	1			1- 95-14
64.060-1-12	Gerrish, Charles	60,000	12,100	60,000	0	210	1			1- 35-14
64.060-1-13	Cook, Elise L. (LU).	75,700	10,100	75,700	0	210	1			1- 70- 7
64.060-1-14	Gould, Sandra C.	62,500	10,200	65,500	0	220	1			1- 70- 9
64.060-1-15	Gordon, Debra A.	81,900	7,500	87,900	0	220	1			1- 99- 6
64.060-1-16	Gordon, Glen	105,000	10,500	105,000	50	220	1			1- 75- 4
64.060-1-17	Howlett, Erin E.	88,500	8,800	88,500	0	210	1			1- 46-11
64.060-1-18	Pierce, Geoffrey A.	95,000	7,800	95,000	0	210	1			1- 19- 2
64.060-1-19	Firl, David M.	94,000	10,200	94,000	0	210	1			1- 65- 8
64.060-2-1	Heritage Homes Inc	7,700	7,700	7,700	0	311	1			1- 22- 7
64.060-2-2	Heritage Homes Inc	7,700	7,700	7,700	0	311	1			1- 22- 8
64.060-2-3	Shipp, Devon A.	118,000	17,800	118,000	0	210	1			1- 93- 5
64.060-2-4	Codkind, Dorothy	145,000	17,800	145,000	0	210	1			1- 17-11
64.060-2-5	Howald, Jason	141,000	18,900	141,000	0	210	1			1- 18-12
64.060-2-6	Heritage Homes Inc	7,900	7,900	7,900	0	311	1			1- 22- 6
64.060-2-7	Cardinal, Mark R.	150,000	17,900	150,000	0	210	1			1- 7- 7
64.060-2-8	Kingsley, Kevin C.	127,500	17,900	127,500	0	210	1			1- 57- 6
64.060-2-9	Mucenski, Edward S.	170,000	18,200	170,000	0	210	1			1- 22- 3
64.060-2-10	Mina, George M.	210,000	18,600	210,000	0	210	1			1- 65- 2
64.060-2-11	Hepel, Tadeusz J.	130,000	17,600	130,000	0	210	1			1-102-15
64.060-2-12	Sokolov, Igor	112,500	17,600	112,500	0	210	1			1- 71- 5
64.060-2-13	Heritage Homes Inc	7,900	7,900	7,900	0	311	1			1- 22- 9
64.060-2-14	Heritage Homes Inc	7,700	7,700	7,700	0	311	1			1- 22-10
64.060-2-15	Heritage Homes Inc	7,700	7,700	7,700	0	311	1			1- 22-11
64.060-2-16	Heritage Homes Inc	7,800	7,800	7,800	0	311	1			1- 22-12
64.060-2-17	Heritage Homes Inc	7,800	7,800	7,800	0	311	1			1- 22-13
64.060-2-18	Heritage Homes Inc	7,800	7,800	7,800	0	311	1			1- 22-14
64.060-2-19	Heritage Homes Inc	8,200	8,200	8,200	0	311	1			1- 22-15
64.060-2-20	Huang, James	171,300	17,600	171,300	0	210	1			1- 22- 2
64.060-2-21	Heritage Homes Inc	7,800	7,800	7,800	0	311	1			1- 23- 6
64.060-2-22	Heritage Homes Inc	7,800	7,800	7,800	0	311	1			1- 23- 5
Page Totals	Parcels		37	2,744,800	445,400	2,755,800				

Parcel Id	Name	2011	2012		Res Pct	Prp Cls	O C	R S	T C	Account Nbr
		Total Av	Land Av	Total Av						
64.060-2-23	Heritage Homes Inc	7,800	7,800	7,800	0	311	1			1- 23- 4
64.060-2-24	Heritage Homes Inc	7,800	7,800	7,800	0	311	1			1- 23- 3
64.060-2-25	Heritage Homes Inc	7,800	7,800	7,800	0	311	1			1- 23- 2
64.060-2-26	Heritage Homes Inc	7,800	7,800	7,800	0	311	1			1- 23- 1
64.060-2-27.2	North American Islamic Trust	175,000	40,900	175,000	0	620	8			
64.060-2-27.12	Farm Credit East, ACA	398,000	40,800	398,000	0	461	1			
64.060-2-33	Village Of Potsdam	297,100	297,100	297,100	0	340	8			
64.060-2-35	St Lawrence County IDA	666,900	144,700	666,900	0	449	8			
64.060-3-1	NY Dist The Assemblies Of God	750,000	41,500	750,000	0	620	8			8-312- 9
64.060-3-3	White, Patricia	62,500	7,700	62,500	0	210	1			1- 9-12
64.060-3-4	Adamsen, Melanie R.	83,300	8,400	83,300	0	210	1			1-106- 3
64.060-3-5	Murphy, Kevin J.	105,000	17,800	105,000	0	210	1			1- 67- 4
64.060-3-6.1	Wasag-Koberda, Malgorzata	185,000	17,500	185,000	0	210	1			1- 98- 15/1
64.060-3-6.2	Sixberry, Randy	164,500	15,300	168,700	0	210	1			1- 98-15
64.060-3-7.1	Danko Development Corporation	9,700	9,700	9,700	0	311	1			1- 22- 4.1
64.060-3-8.1	Gordon, George H.	83,000	14,800	83,000	0	210	1			1- 32- 1
64.060-3-9	Chorba, Nancy R.	160,000	28,400	160,000	0	210	1			1- 33-12
64.060-3-10.1	Adon Farms Partnership	33,400	33,400	33,400	0	311	1			1- 93- 3
64.060-3-12.1	LaPoint, Wayne A.	90,100	10,300	90,100	0	210	1			1- 62-12
64.060-3-13	LaPointe, Wayne A.	7,400	7,400	7,400	0	311	1			1- 51-13
64.060-3-14	Mitchell, Rashele M.	95,500	11,800	95,500	0	210	1			1- 36- 3
64.060-3-15	Kelley, Howard E (LU)	70,000	13,000	70,000	0	210	1			1- 91-14
* 64.060-3-16	Schreyer, Karl H.	48,500	5,600	48,500	0	210	1			1- 44- 1
64.060-3-17	Akley, Wayne	5,000	5,000	5,000	0	311	1			1- 11- 9
64.060-3-18	Bailey, Mary		17,700	96,100	0	210	1			1- 4- 9
64.060-4-5	Gordon, George	70,000	6,600	95,000	0	210	1			1-104-14
64.060-4-6	Sullivan, James B.	52,000	5,700	52,000	0	210	1			1- 97- 6
64.060-4-7	Person, Laura	105,000	7,600	105,000	0	210	1			1-101- 8
64.060-4-8	Holt, Paul	117,500	10,900	117,500	0	210	1			1- 90- 9
64.060-4-9	Huss, Brian	60,000	11,600	60,000	0	210	1			1- 12- 1
64.060-4-10	Cullen, Charlotte Anne	67,500	9,600	67,500	0	210	1			1- 96-12
64.060-4-11	Willmert, Carol	110,000	9,900	110,000	0	210	1			1- 91-13
64.060-4-12	Ahmadi, Goodarz	124,000	9,800	124,000	0	210	1			1- 5- 5
64.060-4-13	Merchant, Keri	166,000	8,500	166,000	0	210	1			1- 99- 3
64.060-4-14	Willmert, Carol L.	75,000	8,500	75,000	0	210	1			1- 78- 9
64.060-4-15	Bartlett, James W.	38,000	8,500	38,000	0	210	1			1- 24- 3
64.060-4-16	Chichester, Andrew	84,500	10,600	84,500	0	210	1			1- 85-15
Page Totals	Parcels		36	4,542,100	922,200	4,667,400				

Parcel Id	Name	2011	2012		Res Pct	Prp Cls	O C	R S	T C	Account Nbr
		Total Av	Land Av	Total Av						
64.060-4-17	Hamberger, Charles W. Jr.	88,500	6,800	88,500	0	210	1			1- 6- 1
64.060-4-18	Aidun, Rashid K.	72,500	8,400	72,500	0	220	1			1- 58- 6
64.060-4-19	Cutler, Peter J.	126,600	8,400	128,000	0	210	1			1-104- 6
64.060-4-20	Gillette, Lance	88,000	7,500	88,000	0	210	1			1- 37- 2
64.060-4-22	Autenrith, James	92,000	8,400	92,000	0	210	1			1- 33- 1
64.060-4-23	Davis, Lyndon G.	67,500	8,500	69,000	0	210	1			1-103- 5
64.060-4-24	Clark, Kimberly K.	86,000	8,500	86,000	0	210	1			1- 50- 4
64.065-1-1	L & J Properties Plattsburgh	300,000	40,900	300,000	0	710	1			1- 74-14
64.065-1-2	Schreyer, Karl H.	65,000	23,700	65,000	0	484	1			1- 74-13
64.065-1-3	Schreyer, Karl H.	47,000	21,200	47,000	0	484	1			1- 94- 4
64.065-1-4	Schreyer, Karl H.	49,500	9,200	49,500	0	210	1			1- 63- 9
64.065-1-5	Schreyer, Karl H.	262,000	40,700	262,000	0	411	1			1- 82-13
64.065-1-6	Schreyer, Karl H.	38,000	5,900	38,000	0	210	1			1- 2-15
64.065-1-8	Schreyer, Karl H.	62,500	8,100	62,500	0	220	1			1-105-12
64.065-1-9	Clarkson University	600	600	600	0	311	8			1-175-3
64.065-1-10	Clarkson University	2,000	2,000	2,000	0	330	8			1- 92- 3
64.065-1-11.1	Robar, Frederick D. Sr.	400	400	400	0	330	1			1- 9-13
64.065-1-11.2	Robar, Frederick D. Sr.	40,100	30,100	41,500	0	433	1			
64.065-1-12.1	Robar, Frederick D. Sr.	51,000	21,300	51,000	0	411	1			1- 70- 3
64.065-1-13.1	Robar, Frederick D. Sr.	2,000	2,000	2,000	0	330	1			1- 70- 4
64.065-1-13.2	Clarkson University	426,200	146,700	426,200	0	613	8			
64.065-1-14	Waste-Stream Inc	200	200	200	0	311	1			
64.065-1-15	Waste-Stream Inc	150,000	40,100	150,000	0	710	1			
64.065-1-16	Schreyer, Karl H.		5,600	48,500	0	210	1			1- 44- 1
64.065-2-1	Clicquennoi, Bruce	165,000	25,600	165,000	0	421	1			1- 46- 3
64.065-2-2.1	Clicquennoi, Bruce T.	43,500	35,400	73,500	0	331	1			1- 44-11
64.065-2-4	Delta Zeta Natl Housing Corp	150,000	32,000	150,000	0	418	1			1- 4-13
64.065-2-5	Clarkson Chapter Of Phi	9,700	9,700	9,700	0	311	1			1- 36- 7
64.065-2-6	Noble, David	42,400	10,900	42,400	0	210	1			1-102- 2
64.065-2-7.1	Coyote Alumni Associates Inc	49,000	11,000	49,000	0	210	1			1- 40-14
64.065-2-8	Coyote Alumni Associates, Inc	55,000	7,200	55,000	0	210	1			1- 40-13
64.065-2-9	Gordon, Glenn	24,900	8,500	24,900	0	270	1			1-104- 4
64.065-2-10	Robar, Frederick D. Sr.	27,500	8,300	27,500	0	210	1			1- 40-12
64.065-2-11	Robar, Frederick D. Sr.	6,000	6,000	6,000	0	311	1			1- 91-10
64.065-2-12	Elliott Hardwood		1,500	1,500	0	311	1			
64.065-3-1	Clarkson University	181,100	181,100	181,100	0	613	8			
64.065-3-2	Clarkson University	230,100	230,100	230,100	0	613	8			

Parcel Id	Name	2011	2012		Res Pct	Prp Cls	O C	R S	T C	Account Nbr
		Total Av	Land Av	Total Av						
64.065-4-1	St Lawrence County IDA	16,000,000	222,700	16,000,000	0	613	8	R		
64.066-1-8	Robar, Frederick D. Sr.	28,500	7,100	28,500	0	220	1			1- 78- 2
64.066-1-9	Robar, Frederick D. Sr.	32,500	6,400	32,500	0	411	1			1- 77-15
64.066-1-14.1	Robar, Frederick D. Sr.	2,000	2,000	2,000	0	314	1			
64.066-1-15	Village Of Potsdam	11,600	11,600	11,600	0	963	8			
64.066-2-3.1	North End Auto Repair & Salvag	122,000	31,100	122,000	0	432	1			1- 94-11
64.066-2-4	North End Auto Repair & Salvag	110,000	34,300	110,000	0	485	1			1- 92- 9
64.066-2-5	BSSJ Enterprises, LLC	159,000	21,200	159,000	0	421	1			1- 75-15
64.066-2-6.2	Sugar Creek Properties Inc	2,400	2,400	2,400	0	330	1			1-72-13.2
64.066-2-16.1	Stretton, Sara	118,000	29,800	118,000	0	434	1			1- 10-15
64.066-2-17	Heinemann, John	77,000	17,400	77,000	0	483	1			1- 10-11
64.066-2-18	Terra Firm LLC	116,000	24,300	116,000	0	421	1			1- 77- 1
64.066-2-19.1	Village Of Potsdam	28,700	28,700	28,700	0	340	W	8		8-305-11
64.066-2-21	Swan Landing Assoc P. L.	1,150,000	57,100	1,150,000	0	411	W	1		1- 18-11
64.066-3-3	White & Evans Inc	400,000	31,500	400,000	0	482	1			1- 99-10
64.066-3-4	White & Evans Inc	110,000	13,600	110,000	0	485	1			1- 79-14
64.066-3-5	White & Evans Inc	110,000	11,700	110,000	0	481	1			1- 39- 7
64.066-3-6	Trinity Episcopal Church	1,307,000	48,300	1,310,000	0	620	W	8		8-313- 3
64.066-3-7	Wakefield, Dana	80,000	10,400	80,000	0	484	1			1-314- 6
64.066-3-8	New York State	16,300	16,300	16,300	0	963	W	8		8- 95- 2
64.066-3-9	Village Of Potsdam	37,900	37,900	37,900	0	963	W	8		1- 93-14
64.066-3-10	Village Of Potsdam	3,013,200	13,200	3,013,200	0	874	W	8		8-305-9
64.066-4-2.1	Prime LLC	1,500,000	136,600	1,500,000	0	453	1			1- 92-12.1
64.066-4-2.2	Prime, LLC	175,000	85,100	175,000	0	484	1			1-91-12.2
64.066-4-3.1	Prime LLC	581,300	153,700	581,300	0	431	1			1- 19- 7
64.066-4-7	Enache, Eva	70,000	20,000	70,000	0	411	1			1- 41- 7
64.066-4-8	Heinemann, John	176,900	30,500	176,900	0	411	1			1- 40-11
64.066-4-9	Sugar Creek Properties Inc	350,000	40,800	350,000	0	486	W	1		1- 35- 9
64.066-4-10	National Grid	500	500	500	0	380	W	6 R		6-107- 7
64.066-4-11.1	Clarkson University	4,000,000	1,823,700	4,000,000	0	613	W	8		8-308- 6
64.066-4-11.1/2	Clarkson University	3,000,000	0	3,000,000	0	613	8			8-309- 5
64.066-4-11.1/3	Clarkson University	4,600,000	0	4,600,000	0	613	8			8-309- 6
64.066-4-11.1/5	Clarkson University	1,900,000	0	3,000,000	0	613	8			8-309-10
64.066-4-11.1/6	Clarkson University	349,000	0	349,000	0	613	8			8-309-11
64.066-4-11.1/7	Clarkson University	700,000	0	700,000	0	613	8			8-309-12
64.066-4-11.1/8	Clarkson University	192,500	0	192,500	0	613	8			8-309-13
64.066-4-11.1/10	Clarkson University	1,150,000	0	1,150,000	0	613	8			8-309-15

Parcel Id	Name	2011	-----	2012	-----	Res	Prp	O	R	T	Account Nbr
		Total Av	Land Av	Total Av	Pct	Cls	C	S	S	C	
64.066-4-11.1/11	Clarkson University	2,600,000	0	2,600,000	0	613	8				8-310- 1
64.066-4-11.1/12	Clarkson University	410,000	0	410,000	0	613	8				8-310- 2
64.066-4-11.1/13	Clarkson University	138,000	0	138,000	0	613	8				8-310- 3
64.066-4-11.1/14	Clarkson University	13,350,000	0	13,350,000	0	613	8				8-310- 9
64.066-4-11.1/15	Clarkson University	5,200	0	5,200	0	613	8				8-310-14
64.066-4-11.1/16	Clarkson University	320,000	0	320,000	0	613	8				8-310-18
64.066-4-11.1/18	Clarkson University	3,420,700	0	3,420,700	0	613	8				8-311- 1
64.066-4-11.1/19	Clarkson University	3,500,000	0	3,500,000	0	613	8				8-311- 3
64.066-4-11.1/20	Clarkson University	4,400,000	0	4,400,000	0	613	8				8-311- 5
64.066-4-11.1/21	Clarkson University	1,000,000	0	1,000,000	0	613	8				8-311- 7
64.066-4-11.1/22	Clarkson University	6,430,000	0	6,430,000	0	613	8				
64.066-4-11.1/23	Clarkson University	6,300,000	0	6,300,000	0	613	8				
64.066-4-11.1/24	Clarkson University	318,000	0	318,000	0	613	8				
64.066-4-11.1/25	Clarkson University	2,800,000	0	2,800,000	0	613	8				
64.066-4-11.1/26	Clarkson University	3,000,000	0	4,000,000	0	613	8				
64.066-4-11.1/27	Clarkson University	21,000	0	21,000	0	613	8				
64.066-4-11.1/31	Clarkson University	25,500,000	0	25,500,000	0	613	8				
64.066-4-11.1/32	Clarkson University	20,000	0	20,000	0	613	8				
64.066-4-11.1/33	Clarkson University	461,600	0	461,600	0	613	8				
64.066-4-11.1/34	Clarkson University	12,000,000	0	12,000,000	0	613	8				
64.066-4-11.1/35	Clarkson University	2,850,000	0	2,850,000	0	210	8				
64.066-5-1	J R Westons Inc	2,000,000	40,700	2,000,000	0	415	1				
64.066-5-2	Village Of Potsdam	59,100	35,500	59,100	0	653	8				
64.066-5-3	Village Of Potsdam	27,900	27,900	27,900	0	350	8				
64.066-5-4	Village Of Potsdam	94,000	88,000	94,000	0	963	W 8				8-306- 7
64.066-6-1	Kolanko Inc	189,000	31,700	189,000	0	453	1				1- 73-15
64.067-1-10	Zeta Nu Fraternity Inc	170,000	30,100	170,000	0	418	1				1- 32-15
64.067-1-11	Siebel, Walter	146,000	31,000	146,000	0	483	1				1- 85-11
64.067-1-12	North Country Savings Bank	352,000	31,000	382,000	0	461	1				1- 68-12
64.067-1-13	North Country Savings Bank	145,000	21,800	145,000	0	484	1				1- 58- 5
64.067-1-14	Karadinas, William C.	70,000	8,200	70,000	0	230	1				1- 51- 6
64.067-1-15	KMA Construction	105,000	17,200	105,000	0	483	1				1- 82-12
64.067-1-16	LaValley, James M.	78,000	7,100	78,000	0	230	1				1- 63-15
64.067-1-17	Gordon, Glen	50,000	6,900	50,000	0	220	1				1- 40-15
64.067-1-18	Haigh, William	62,500	6,000	62,500	0	210	1				1- 71- 8
64.067-1-19	Hafer, Matthew	86,700	7,400	86,700	0	220	1				1- 59- 9
64.067-1-20	Lovass-Nagy, Klara	68,000	8,100	68,000	0	210	1				1- 58- 3
Page Totals	Parcels		37	92,547,700	398,600	93,577,700					

Parcel Id	Name	2011	2012		Res Pct	Prp Cls	O C	R S	T C	Account Nbr
		Total Av	Land Av	Total Av						
64.067-1-21	Yurgartis, Steve W.	68,500	7,400	68,500	0	210	1			1- 85- 9
64.067-1-22	Reeder, David J.	58,500	7,200	58,500	0	230	1			1- 17-15
64.067-1-23	Rutella, Jan	67,500	6,800	67,500	0	210	1			1- 21- 6
64.067-1-24	Burns, Robert	77,000	5,700	77,000	0	210	1			1- 35- 4
64.067-1-25	Christian Fellowship Center of	200,000	34,200	200,000	0	620	8			8-314- 2
64.067-1-26	Bond, Steven J.	63,000	6,900	63,000	0	210	1			1- 63-14
64.067-1-27	Mahoney, Cornelius	79,000	7,600	79,000	0	220	1			1- 95- 8
64.067-1-28	Carter, Carl E.	70,000	8,700	70,000	0	210	1			1-102-14
64.067-1-29	YES Home Management LLC	90,000	9,300	90,000	0	220	1			1- 75- 1
64.067-1-30	Beck, Meaghan	63,000	8,100	63,000	0	210	1			1- 89- 3
64.067-1-31	Fries Family Lmtd Partnership	75,000	13,800	75,000	0	411	1			1- 64- 4
64.067-1-32	Savitskie, Jeffrey	68,900	5,700	68,900	0	210	1			1- 34- 4
64.067-1-34	Hitchman, Richard D.	100,000	9,900	102,000	0	220	1			8-312- 8
64.067-1-35	Gould, Sandra	45,000	5,700	48,000	0	210	1			1- 62- 5
64.067-1-36	Morin, Cynthia M.	60,000	5,900	60,000	0	210	1			1- 5- 4
64.067-1-37	Crawford, Jennifer Elizabeth	77,000	6,600	77,000	0	210	1			1- 41-12
64.067-1-38	Langevin, Debbie	44,700	6,700	44,700	0	220	1			1- 77- 4
64.067-1-39	Zirn, Nicholas A.	58,500	5,300	74,000	0	210	1			1- 33- 2
64.067-1-40	Hayes, Daniel	62,500	6,100	62,500	0	210	1			1-105- 6
64.067-1-41	Sullivan, Leslie	68,500	7,200	68,500	0	210	1			1- 91- 2
64.067-1-42	Horner, Margaret G.	54,000	7,200	54,000	0	210	1			1- 71-15
64.067-1-43	Kie, Gregory E.	70,000	7,400	70,000	0	210	1			1- 89-15
64.067-1-44	Brownlee, Bruce	79,000	8,900	83,500	0	210	1			1-103-15
64.067-1-52	Village Of Potsdam	21,800	21,800	21,800	0	350	8			
64.067-2-1	Howlett, Stacey	184,000	30,800	184,000	0	465	1			1-106-10
64.067-2-2	Dow, Tracy A.	70,000	6,400	70,000	0	210	1			1-104-13
64.067-2-3	Schneider, Adam J.	53,000	7,800	53,000	0	220	1			1- 79- 9
64.067-2-4	Dodds, Barbara Jean (LU)	70,000	7,800	70,000	0	220	1			1- 25- 3
64.067-2-5	Burns, Jeanette E.	66,000	7,300	66,000	0	210	1			1- 23- 8
64.067-2-6	Higgins, Robert Gene Jr.	98,000	7,000	98,000	0	210	1			1- 84- 2
64.067-2-7	Mccloskey, John J.	68,500	7,300	68,500	0	220	1			1-105- 5
64.067-2-8	Lee, Marijke H.	65,000	7,600	65,000	0	210	1			1- 37-13
64.067-2-9	Willmart, Laurel D.	64,000	7,300	64,000	0	220	1			1- 47- 6
64.067-2-10.1	Foster, Selma	68,500	8,300	68,500	0	210	1			1- 31-11
64.067-2-11	YES Home Management LLC	62,500	5,600	62,500	0	230	1			1- 63-10
64.067-2-12	YES Home Management LLC	61,500	7,100	61,500	0	220	1			1- 96-14
64.067-2-13	Agonian Sorority Inc	120,000	24,300	120,000	0	418	1			1- 87-11

Parcel Id	Name	2011	2012		Res Pct	Prp Cls	O C	R S	T C	Account Nbr
		Total Av	Land Av	Total Av						
64.067-2-14	Schatz, Frederick D.	115,500	11,200	119,000	0	220	1			1- 69-13
64.067-2-15	Ferriter, James	115,000	24,900	115,000	0	483	1			1- 99-11
64.067-2-16.1	Porter, Clark R.	70,000	12,300	70,000	0	220	1			1- 4-15.1
64.067-2-17	O'Brien, Timothy J.	185,000	11,200	185,000	0	210	1			1- 69- 7
64.067-2-18	Lynch, Shannon	60,000	10,500	60,000	0	210	1			1- 44- 3
64.067-2-19.1	Gordon, Debra A.	85,000	8,800	85,000	0	220	1			1- 44-13
64.067-2-20	Furgison, James D.	92,500	9,300	92,500	0	210	1			1-104-11
64.067-2-21	Davis, Alpheus G.	72,500	9,300	72,500	0	210	1			1- 23- 9
64.067-2-22	YES Home Management LLC	105,000	9,300	105,000	0	220	1			1- 67-15
64.067-2-23	Manzotti, Vilma	77,500	9,400	81,500	0	210	1			1- 51- 2
64.067-2-24	Brown, Jeremy D.	64,700	8,200	64,700	0	220	1			1- 51- 3
64.067-2-25	Rogers, Scott A.	64,000	7,500	64,000	0	210	1			1- 44- 5
64.067-2-26	Porter, Clark R.	65,000	7,700	65,000	0	210	1			1- 60-15
64.067-2-27	Leuthauser, Mark	72,500	7,700	72,500	0	220	1			1- 7- 8
64.067-2-28	Lyndaker, Karrie	92,500	5,900	92,500	0	210	1			1- 26- 7
64.067-2-29	Lyndaker, Karrie	6,800	6,800	6,800	0	311	1			1- 26- 6
64.067-3-1	Clarkson University	200,000	200,000	200,000	0	613	8			8-308- 5
64.067-3-1./1	Clarkson University	617,000	0	617,000	0	613	1			
64.067-3-1./2	Clarkson University	2,556,000	0	2,556,000	0	613	1			8-308-12
64.067-3-1./3	Clarkson University	918,000	0	918,000	0	613	8			8-308-13
64.067-3-1./4	Clarkson University	368,800	0	368,800	0	613	8			8-308-14
64.067-3-1./5	Clarkson University	2,500,000	0	2,500,000	0	613	1			8-309- 2
64.067-3-1./8	Clarkson University	1,217,500	0	1,217,500	0	613	8			8-308- 9
64.067-3-2	Clarkson University	19,000	19,000	19,000	0	613	8			1- 38- 6
64.067-3-3	Koulman Trust, Mary	70,000	6,100	70,000	0	210	1			1- 98-12
64.067-3-4	Bond, Steven J.	25,000	8,100	26,000	0	220	1			1- 9- 4
64.067-3-5	Hitchman, Richard D.	50,000	7,600	50,000	0	220	1			1- 80-14
64.067-3-6	Reutershan, Marcia D.	77,200	8,500	77,200	0	210	1			1- 78- 7
64.067-3-7	Misra, Anjali	75,800	8,300	75,800	0	210	1			1- 5- 6
64.067-3-8	Gould, Sandra	65,000	8,300	65,000	0	210	1			1- 85- 8
64.067-3-9	Charlebois, Joseph F. Jr.	55,000	8,400	55,000	0	210	1			1- 45-15
64.067-3-10	New York State	154,800	20,500	154,800	0	632	8			1- 62- 4
64.067-3-11	Dailey, William	80,000	8,700	80,000	0	220	1			1- 19- 1
64.067-3-12	Restad-Dailey Partnership	62,000	8,700	72,500	0	220	1			1- 58-11
64.067-3-13	Rollins, Alfred H.	54,000	8,700	54,000	0	210	1			1- 80- 2
64.067-3-14	Porter, Clark R.	60,000	21,900	85,000	0	418	1			1- 32- 4
64.067-3-15	Porter, Clark R.	58,500	8,700	58,500	0	230	1			1- 9- 1

Page Totals	Parcels	37	10,627,100	511,500	10,671,100					
--------------------	----------------	----	------------	---------	------------	--	--	--	--	--

Parcel Id	Name	2011	2012		Res Pct	Prp Cls	O C	R S	T C	Account Nbr
		Total Av	Land Av	Total Av						
64.067-3-16	Gordon, Glen	79,500	8,200	79,500	0	220	1			1- 69-12
64.067-3-17	Porter, Clark R.	60,000	6,500	60,000	0	220	1			1- 12-11
64.067-3-18	Schneider, Edward F.	52,000	7,000	52,000	0	210	1			1- 17- 3
64.067-3-19	Bondellio, Frank	78,500	16,300	78,500	0	411	1			1- 5- 1
64.067-3-20	Tramposh, Shelly A.	80,000	9,300	80,000	0	220	1			1- 98- 6
64.067-3-21	Sachs, Edwin	48,000	6,700	48,000	0	210	1			1- 52-12
64.067-3-22	Clarkson University	79,000	40,100	79,000	0	418	8			1- 32-13
64.067-3-23	Diederich, Ronny J.	82,000	10,100	82,000	0	220	1			1-105- 9
64.067-3-24	Brown, William D.	132,000	11,700	132,000	0	411	1			
64.067-4-1	Hitchman, Richard	55,000	6,400	55,000	0	220	1			1-103- 1
64.067-4-2	Porter, Clark R.	45,000	7,600	45,000	0	220	1			1- 38- 4
64.067-4-3	Huckle, Adam M.	78,500	10,800	78,500	0	210	1			1- 86-14
64.067-4-4	Hitchman, Richard	50,000	8,600	50,000	0	220	1			1-100-12
64.067-4-5	Cerwonka, Robert	68,000	7,900	68,000	0	210	1			1- 15-10
64.067-4-6	Robar, Frederick D. Sr.	55,000	6,400	70,000	0	220	1			1- 29-15
64.067-4-7	Downing, Caroline J.	52,500	6,400	52,500	0	210	1			1- 7- 2
64.067-4-8	Schulte, James A.	89,500	8,400	89,500	0	210	1			1- 90- 5
64.067-4-9	Toth, Scott S.	75,500	8,400	75,500	0	210	1			1-105-15
64.067-4-10	Reachout of St Law County Inc	125,000	26,600	125,000	0	483	8			1- 43- 9
64.067-4-11	Wheeler, Jane Z.	88,500	9,200	88,500	0	210	1			1- 51-15
64.067-4-12	Smith, Carson	90,000	8,900	101,000	0	210	1			1- 98- 1
64.067-4-13	Waters, Suzanne F.	140,000	8,800	140,000	0	210	1			1- 51- 7
64.067-4-14	Tramposh, Shelly	90,000	8,700	90,000	0	220	1			1- 80- 1
64.067-4-15	Porter, Clark R.	68,000	8,300	68,000	0	220	1			1-100-11
64.067-4-16	Dailey, William	78,500	8,300	79,000	0	220	1			1- 49-12
64.067-4-17	Collins, Ruth	45,100	8,300	45,100	0	210	1			1- 18- 6
64.067-4-18	Dana, Derek D.	77,500	8,300	81,500	0	210	1			1- 83-15
64.067-4-19	Uffer, Eleanor & Louis	82,500	9,500	84,000	0	210	1			1- 29-14
64.067-4-20	Ewart, Glen	75,000	7,600	75,000	0	210	1			1- 17- 1
64.067-4-21	Ingram, Verner	125,000	8,200	125,000	0	210	1			1- 48- 2
64.067-5-5	Holsopple, Laura A.	78,000	8,500	78,000	0	210	1			1- 98- 2
64.067-5-6	Rava, Leo A.	85,000	10,200	85,000	0	210	1			1- 98- 5
64.067-5-7	Rhea, Alexander	85,000	11,700	85,000	0	210	1			1- 76- 8
64.067-5-8	Kelson, Christopher R.	147,000	10,900	147,000	0	210	1			1- 29-10
64.067-5-9	Lamson, Guy C. III.	115,000	10,200	115,000	0	210	1			1- 4- 2
64.067-5-10	Romey, William L.	85,000	10,100	85,000	0	220	1			1-102- 1
64.067-5-11	Deperno, Kay L.	92,500	10,200	92,500	0	210	1			1- 45- 2
Page Totals	Parcels		37	3,032,600	379,300	3,064,600				

Parcel Id	Name	2011	2012		Res Pct	Prp Cls	O C	R S	T C	Account Nbr
		Total Av	Land Av	Total Av						
64.067-5-14	Weeks, Robin	60,000	8,900	60,000	0	210	1			1- 41-13
64.067-5-15	Gallant, Frederick	88,500	11,000	88,500	0	210	1			1- 37-10
64.067-5-16.1	Bullwinkel, Matthew D.	76,800	10,600	78,800	0	220	1			1-100-15
64.067-5-17.1	Connolly, Timothy	51,500	13,000	51,500	0	210	1			1- 31- 2
64.067-5-18	Lunt, Richard	106,000	7,700	106,000	0	210	1			1- 73- 9
64.067-5-19	Subramanian, Shankar R.	110,000	8,400	110,000	0	210	1			1- 50-13
64.067-5-20	Bradish, Francis-LU F.	58,000	8,400	58,000	0	210	1			1- 10- 2
64.067-5-21	Charlebois, John	63,000	10,400	63,000	0	210	1			1- 10- 1
64.067-5-22	Laurie, Jon H.	65,000	8,000	65,000	0	220	1			1- 93- 2
64.067-5-23	Sarmiento, Oscar	69,500	8,600	69,500	0	210	1			1- 45-14
64.067-5-24	Compeau, Keith W.	68,100	7,600	68,100	0	220	1			1- 85-14
64.067-5-25	Zalacca, James A.	94,900	9,800	96,100	0	210	1			1- 94- 3
64.067-5-26	Reyome, Nancy Dodge	77,200	7,800	77,200	0	210	1			1- 24- 4
64.067-5-27	Leclerc, Sherrill J.	57,200	8,500	57,200	50	220	1			1- 18- 4
64.067-5-28	Shaw, Robert B.	72,500	9,700	72,500	0	210	1			1- 84-11
64.067-5-29	Conrad, Jill	70,000	7,800	70,000	0	210	1			1- 81-10
64.067-5-30	Bitely, Richard	70,500	7,400	70,500	0	210	1			1- 8- 6
64.067-5-31	Prahl, Theodore	100,000	9,600	100,000	0	210	1			1- 62-10
64.067-5-32	Village Of Potsdam	5,100	5,100	5,100	0	314	8			
64.067-5-33	Kussad Family Revocable Trust	89,000	8,600	89,000	0	210	1			1- 85- 1
64.067-5-34	Goodwin, Anne	70,000	7,100	70,000	0	210	1			1- 97- 5
64.067-5-35	Roda, Patrick J.	76,800	9,500	79,800	0	220	1			1- 78- 5
64.067-5-36	Kinney, Linda L.	50,000	7,200	50,000	0	210	1			1-102-11
64.067-5-37	Turbett, Joanna E.	75,500	9,000	75,500	0	210	1			1- 40-10
64.067-5-38	Young, Thomas	90,000	8,700	90,000	0	210	1			1- 1- 7
64.067-5-39	Mousaw, Jimmy P.	90,500	8,700	90,500	0	210	1			1- 84-13
64.067-5-40	Mousaw, Jimmy Paul	78,900	7,600	78,900	0	220	1			1- 44- 9
64.067-5-41	Rogers, Heidi M.	70,000	9,900	70,000	0	210	1			1- 41- 2
64.067-5-42	Kilroy, Jerre	80,000	9,700	80,000	0	210	1			1- 52- 4
64.067-6-1	Laurie, Jon H.	100,000	10,700	100,000	0	220	1			1- 95- 6
64.067-6-2	Snyder, Robert	60,800	5,600	60,800	0	210	1			1- 86-10
64.067-6-3	Lambert, Gerald	115,000	10,900	115,000	0	210	1			1- 18- 5
64.067-6-4	McGowan, Ann Marie	52,800	10,300	52,800	0	210	1			1- 89- 4
64.067-6-5	Porter, Clark R.	58,500	9,700	58,500	0	220	1			1-100-13
64.067-6-6	Arnold, George C.	112,500	8,600	112,500	0	210	1			1- 59- 1
64.067-6-7	VanUllen, Nelson R.	75,000	10,600	75,000	0	220	1			1- 62-13
64.067-6-8	Entrust Arizona LLC	58,500	10,600	58,500	0	210	1			1- 56- 7
Page Totals	Parcels	37	2,767,600	331,300	2,773,800					

Parcel Id	Name	2011	2012		Res Pct	Prp Cls	O C	R S	T C	Account Nbr
		Total Av	Land Av	Total Av						
64.067-6-9	Robar, Frederick D. Sr.	45,000	10,600	45,000	0	230	1			1- 92-15
64.067-6-10	Ramsay, Robert	98,500	10,600	98,500	0	220	1			1- 82-10
64.067-6-11	Lancaster, John A.	187,700	10,600	187,700	0	210	1			1- 56-12
64.067-6-12	Wilson, Charles R.	209,000	11,600	209,000	0	210	1			1- 12- 3
64.067-6-13	Cross, John	80,000	12,400	80,000	0	210	1			1- 45-12
64.067-6-14	Petroccione, Paul	59,100	10,000	59,100	0	210	1			1- 2- 5
64.067-6-15	Eurto, Paul	67,500	10,200	67,500	0	220	1			1- 9- 3
64.067-6-16	Bondellio, Frank	82,500	26,900	84,000	0	411	1			1- 9- 2
64.067-7-6	Hitchman, Richard	216,000	36,800	216,000	0	411	W 1			8-110- 2
64.067-7-8	Bay Street Beach Club LLC	80,000	37,200	80,000	0	220	W 1			1- 32- 6
64.067-7-9	Dow, Tracy A.	62,400	16,100	62,400	0	210	W 1			1- 63- 6
64.067-7-10	Hall, Thomas	92,000	14,600	92,000	0	210	W 1			1- 42- 6
64.067-7-11	Flack, Timothy	65,000	14,600	65,000	0	210	W 1			1- 33- 6
64.067-7-12	Gordon, Debra A.	68,000	31,300	68,000	0	411	W 1			1- 5- 2
64.067-7-13	Porter, Clark R.	45,000	16,300	45,000	0	220	W 1			1- 95-13
64.067-7-14	Porter, Clark R.	101,000	36,500	101,000	0	411	W 1			1-101- 1
64.067-7-15	Tau Delta Kappa Inc	160,000	47,300	162,000	0	418	W 1			1- 32-14
64.067-7-16	Potsdam Properties Inc	8,900	8,900	8,900	0	311	1			1- 36- 8
64.067-7-17	Mahoney, Cornelius J.	71,500	9,900	71,500	0	220	1			1- 99- 2
64.067-7-18	Loucks, Derry	72,500	9,500	72,500	0	210	1			1- 70-11
64.067-7-19	Hopkins, Brendan B.	106,000	9,300	90,000	0	210	1			1- 34- 6
64.067-7-20	Brehm, Lawrence	185,500	16,900	185,500	0	210	W 1			1- 44- 2
64.067-7-21	Skufca, Joseph D.	220,000	18,500	220,000	0	210	W 1			8-314- 7
64.067-7-22	Henery, Clive	97,200	15,700	97,200	0	210	W 1			1- 44-14
64.067-7-23	Schecter, Jay	95,000	36,200	95,000	0	483	W 1			1- 36- 9
64.067-7-24	Haflich, Patricia	117,500	16,600	117,500	0	220	W 1			1- 80-10
64.067-7-25	Douglas, Diana	57,000	16,100	57,000	0	210	W 1			1- 59- 4
64.067-7-26	Jones, Allen S.	66,900	14,000	66,900	0	210	W 1			1- 50- 7
64.067-7-27	Smith, Charles S.	79,000	16,100	79,000	0	210	W 1			1- 29- 7
64.067-7-28	Petroccione, Paul & Linda	70,100	17,200	70,100	0	210	W 1			1- 1- 5
64.067-7-29	Page, Gary B.	150,000	19,400	150,000	0	411	1			1- 36- 6
64.067-7-30	Langlois, Scott M.	108,500	23,600	108,500	0	411	1			1- 54-10
64.067-7-31	Lanz, Christopher	44,300	7,400	44,300	0	210	1			1-100- 8
64.067-7-32	Islam, Muhammad Azadul	52,500	7,300	52,500	0	210	1			1- 67- 1
64.067-7-33	Welch, Joseph Timothy	46,500	12,100	46,500	0	210	W 1			1- 1-15
64.067-7-34	Roda, Patrick R.	81,500	27,000	81,500	0	411	1			1- 64- 2
64.067-7-35	Brosell, Joshua D.	65,000	6,700	65,000	0	210	1			1- 49- 6
Page Totals	Parcels		37	3,514,100	662,000	3,501,600				

Parcel Id	Name	2011	2012		Res Pct	Prp Cls	O C	R S	T C	Account Nbr
		Total Av	Land Av	Total Av						
64.067-7-36	Mein, William	61,600	5,200	61,600	0	220	1			1- 63- 7
64.067-7-37	Mcgory, Lawrence	57,500	6,900	57,500	0	210	1			1- 49-13
64.067-7-38	MacDonald, Lisa	45,000	6,900	45,000	0	210	1			1-104- 3
64.067-7-39	Robinson, Christopher C.	71,200	12,600	71,200	0	210	W 1			1- 35- 2
64.068-1-2	Haines, William R.	102,500	8,400	102,500	0	210	1			1-104- 2
64.068-1-3	Centofanti, Cynthia	99,000	8,400	99,000	0	210	1			1- 68- 7
64.068-1-4	Coskran, Kenneth	95,000	8,400	95,000	0	210	1			1- 20- 1
64.068-1-5	Sullivan, James	63,900	10,900	63,900	0	220	1			1- 90-13
64.068-1-6	New York State	185,000	28,200	185,000	0	642	8			1- 60- 6
64.068-1-7	Cruger, Thomas	135,000	6,800	135,000	0	210	1			1- 48-14
64.068-1-8	Carey, Tim, Lynn Ray	68,000	8,200	68,000	0	220	1			1- 14- 6
64.068-1-9	YES Home Management LLC	60,000	9,500	60,000	0	220	1			1- 49-15
64.068-1-10	LaClare, Lachelle S.	72,500	13,300	72,500	0	220	1			1- 96-13
64.068-1-11	Corneau, Thomas F.	75,000	26,800	77,100	0	411	1			1- 78-13
64.068-1-12	Sullivan, James B.	60,800	10,500	60,800	0	220	1			1- 61- 1
64.068-1-13	Kashorek, John A.	66,500	10,200	79,000	0	210	1			1- 51- 9
64.068-1-15	Bond, Steve J.	57,500	9,900	57,500	0	210	1			1- 57-12
64.068-1-16	Bradshaw, Karen A.	52,500	8,300	52,500	0	210	1			1- 82- 9
64.068-2-2	Akley, Rose E.	29,000	8,500	29,000	0	210	1			1- 57-10
64.068-2-3	Akley, Rose (LU)	38,000	8,500	38,000	0	210	1			1- 94-15
64.068-2-4	Smith, Susan A.	60,000	8,500	60,000	0	210	1			1- 11- 8
64.068-2-5	Boatman, Paul (LU).	71,500	8,400	71,500	0	210	1			1- 8-13
64.068-2-6	Gordon, Debra A.	68,500	8,400	68,500	0	210	1			1- 56- 5
64.068-2-7	Gotsch, Laura	57,000	10,900	57,000	0	210	1			1- 17-10
64.068-2-8	Ratliff, Gerald L.	140,000	26,300	140,000	0	210	1			1- 78- 6
64.068-2-9	Koplowitz, Jack	84,000	13,800	84,000	0	210	1			1- 95-15
64.068-2-10	Morrison, David J.	162,000	22,000	162,000	0	210	1			1- 82- 6
64.068-2-11	Thompson, Marjorie	127,500	19,200	127,500	0	210	1			1- 94- 1
64.068-2-12	Snell, James	155,000	23,400	155,000	0	210	1			1- 53- 6
64.068-2-13.11	Brockriede, Ina (LU).	115,000	27,600	115,000	0	210	1			1- 53- 5.1
64.068-2-14	Heintzelman, Martin D.	162,000	25,700	162,000	0	210	1			1- 21-13
64.068-2-15	Isenberg, Elizabeth	110,000	26,900	110,000	0	210	1			1- 48- 5
64.068-2-16	State University Of Ny	30,000	9,000	30,000	0	872	8			6-107- 8
64.068-2-17	Hennessey, Lenore (LU)	120,000	24,200	120,000	0	210	1			1- 44-15
64.068-2-18	Murphy, Mark J.	85,000	18,000	85,000	0	210	1			1- 48- 8
64.068-2-19	Webster, Carol	120,000	20,800	120,000	0	210	1			1-104-12
64.068-2-20	Yaw, Perry	92,500	13,600	93,500	0	210	1			1-102- 3
Page Totals	Parcels		37	3,255,500	523,100	3,271,100				

Parcel Id	Name	2011	2012		Res Pct	Prp Cls	O C	R S	T C	Account Nbr
		Total Av	Land Av	Total Av						
64.068-2-21	Pickering, Lisa J.	82,500	19,500	82,500	0	411	1			1- 42- 4
64.068-2-22.1	Garland, Emily L.	72,500	10,400	72,500	0	210	1			1- 1-11
64.068-2-24	Brown, Joshua T.	90,000	8,600	90,000	0	215	1			1- 19-15
64.068-2-25	Gomez, Alexander T.	92,000	8,500	92,000	0	210	1			1- 27- 3
64.068-2-26	Coleman, Mark	128,000	8,500	128,000	0	210	1			1- 28- 8
64.068-2-27	Boyd, Diane L.	72,500	10,100	72,500	0	210	1			1- 9-14
64.068-2-28	Bullard, Marie	57,500	8,500	57,500	0	210	1			1- 11-13
64.068-2-29	Grimsled, Milner	95,000	8,500	95,000	0	210	1			1- 85- 7
64.068-2-32	Bullard, Marie	13,200	8,500	13,200	0	210	1			1- 11-14
64.068-2-33	Coleman, Mark	6,200	6,200	6,200	0	311	1			1- 28- 9
64.068-2-34	Coleman, Mark	6,200	6,200	6,200	0	311	1			1- 27- 2
64.068-2-35	Smith, Grace	82,500	7,700	82,500	0	210	1			1- 87- 1
64.068-2-36	Campbell, Martha	105,000	16,300	105,000	0	210	1			1- 93- 4
64.068-2-37	Wasag-Koberda, Malgorzata	12,500	12,500	12,500	0	311	1			1- 99- 1
64.068-3-4	Ellis, David William	68,500	11,700	68,500	0	220	1			1- 28-13
64.068-3-5	Agonian Sorority Inc	12,100	12,100	12,100	0	311	1			1- 87-10
64.068-3-6	Suchy, Jessica Ray	75,000	7,300	75,000	0	210	1			1- 59-13
64.068-3-7	Vaccariello Revocable Trust, Lois	72,500	9,700	72,500	0	210	1			1- 18-10
64.068-3-8	Aiken, Mary	96,500	11,500	96,500	0	210	1			1- 1- 8
64.068-3-9.1	Tyre, Jess	93,500	9,700	93,500	0	210	1			1- 55- 8
64.068-3-10.1	Hutchinson, Richard G.	110,000	10,400	110,000	0	210	1			1- 20- 3
64.068-3-11	State University Of Ny	2,800,000	606,000	2,800,000	0	613	8			8-302- 6
64.068-3-11./1	State University Of Ny	4,197,000	0	4,197,000	0	613	8			8-299- 2
64.068-3-11./2	State University Of Ny	4,768,700	0	4,768,700	0	613	8			8-299- 6
64.068-3-11./3	State University Of Ny	2,462,800	0	2,462,800	0	613	8			8-299- 8
64.068-3-11./4	State University Of Ny	3,667,800	0	3,667,800	0	613	8			8-299- 9
64.068-3-11./5	State University Of Ny	2,742,000	0	2,742,000	0	613	8			8-299-10
64.068-3-11./6	State Univeristy Of Ny	1,553,200	0	1,553,200	0	613	8			8-299-11
64.068-3-11./7	State University Of Ny	2,611,600	0	2,611,600	0	613	8			8-299-13
64.068-3-11./8	State University Of Ny	3,421,600	0	3,421,600	0	613	8			8-299-14
64.068-3-11./9	State University Of Ny	11,439,800	0	11,439,800	0	613	8			8-300- 1
64.068-3-11./10	State University Of Ny	2,000,000	0	2,000,000	0	613	8			8-300- 3
64.068-3-11./11	State University Of Ny	632,100	0	632,100	0	613	8			8-300- 4
64.068-3-11./12	State University Of Ny	873,000	0	873,000	0	613	8			8-300- 5
64.068-3-11./13	State University Of Ny	840,100	0	840,100	0	613	8			8-300-11
64.068-3-11./14	State University Of Ny	2,078,800	0	2,078,800	0	613	8			8-300-12
64.068-3-11./15	State University Of Ny	448,000	0	448,000	0	613	8			8-300-13

Parcel Id	Name	2011	2012		Res Pct	Prp Cls	O C	R S	T C	Account Nbr
		Total Av	Land Av	Total Av						
64.068-3-11./16	State University Of Ny	3,224,100	0	3,224,100	0	613	8			8-300-14
64.068-3-11./17	State University Of Ny	4,434,000	0	4,434,000	0	613	8			8-300-15
64.068-3-11./18	State University Of Ny	3,786,000	0	3,786,000	0	613	8			8-301- 2
64.068-3-11./19	State University Of Ny	2,193,200	0	2,193,200	0	613	8			8-301- 4
64.068-3-11./20	State University Of Ny	3,188,000	0	3,188,000	0	613	8			8-301- 7
64.068-3-11./21	State University Of Ny	1,905,600	0	1,905,600	0	613	8			8-301- 8
64.068-3-11./22	State University Of Ny	3,666,800	0	3,666,800	0	613	8			8-301-10
64.068-3-11./24	State University Of Ny	4,049,400	0	4,049,400	0	613	8			8-301-13
64.068-3-11./25	State University Of Ny	8,249,700	0	8,249,700	0	613	8			8-301-15
64.068-3-11./26	State University Of Ny	10,946,300	0	10,946,300	0	613	8			8-302- 2
64.068-3-11./27	State University Of Ny	1,032,100	0	1,032,100	0	613	8			8-302- 3
64.068-3-11./29	State University Of Ny	1,153,100	0	1,153,100	0	613	8			
64.068-3-11./30	State University Of Ny	1,236,500	0	1,236,500	0	613	8			
64.068-3-11./31	State University Of Ny	1,616,100	0	1,616,100	0	613	8			
64.068-3-11./32	State University Of Ny	2,842,400	0	2,842,400	0	613	8			
64.068-3-11./33	State University Of Ny	719,600	0	719,600	0	613	8			
64.068-3-11./34	State University Of Ny	144,000	0	144,000	0	613	8			
64.068-3-11./35	State University Of Ny	3,400,000	0	3,400,000	0	613	8			
64.068-3-11./36	State University Of Ny	129,000	0	129,000	0	613	8			
64.068-3-11./37	State University Of Ny	10,700,000	0	10,700,000	0	613	8			
64.068-3-12	Arajs, Sigurds	66,500	6,700	66,500	0	210	1			1- 98- 9
64.068-3-13	Whalen, Patrick T.	67,500	8,900	67,500	0	210	1			1- 14-11
64.068-3-14	Loushin, Boris	128,500	9,400	128,500	0	210	1			1- 53-12
64.068-3-15	Imai, Takashi	92,700	8,500	92,700	0	210	1			1- 79- 3
64.068-3-16	Minotti, Margaret S.	125,000	8,600	125,000	0	210	1			1- 65- 3
64.068-3-17	McGinness, John R.	65,000	12,600	65,000	0	210	1			1- 89- 6
64.068-3-18	Shepherd, Robert S.	64,100	9,100	64,100	0	210	1			1- 48- 3
64.068-3-19	Snow, Robert E.	84,000	10,000	84,000	0	210	1			1- 56-15
64.068-3-22	State University Of Ny	155,000	155,000	155,000	0	613	8			8-302-6
64.068-3-22./1	State University Of Ny	586,000	0	586,000	0	465	8			
64.068-4-1	Village Of Potsdam	3,700	3,700	3,700	0	330	8			
64.068-4-2	Potsdam Main St Apartments Inc	260,000	41,500	260,000	0	411	1			1- 69-14
64.073-1-1.1	Clarkson University	4,063,700	4,063,700	4,063,700	0	613	8			
64.074-1-1	Baycura, Lawrence J.	95,500	9,800	95,500	0	210	1			1-102- 7
64.074-1-2.1	Bunstone, Jim	100,000	11,800	100,000	0	210	1			1- 44- 4
64.074-1-4	Bigwarfe, Mark E.	53,000	8,700	53,000	0	210	1			1- 61- 6
64.075-1-4	Entrust Arizona LLC	58,500	8,400	58,500	0	210	1			1- 39- 6
Page Totals	Parcels		37	74,684,600	4,376,400	74,684,600				

Parcel Id	Name	2011	2012		Res Pct	Prp Cls	O C	R S	T C	Account Nbr
		Total Av	Land Av	Total Av						
64.075-1-5	BH Properties Inc	47,800	8,400	47,800	0	220	1			1- 7-11
64.075-1-6	Babich, Arlene	60,500	10,000	60,500	0	210	1			1- 9- 8
64.075-1-7	Fries Family Lmted Partnership	58,300	9,300	58,300	0	210	1			1- 20-15
64.075-1-8	Gravander, Jerry	72,800	9,300	72,800	0	210	1			1- 62- 8
64.075-1-9.1	Hewlett, Clifford N.	75,300	8,000	75,300	0	220	1			1- 82-11
64.075-1-9.2	Schreyer, Karl H.	79,500	6,800	79,500	0	210	1			
64.075-1-10	Hawks, Barbara Jones	70,000	10,600	70,000	0	210	1			1- 50- 8
64.075-1-11	Kane, James H.	135,000	11,000	135,000	0	210	1			1- 68-15
64.075-1-12	State University Of Ny	225,000	15,900	225,000	0	210	W 8			8-300- 8
64.075-1-13	Visser, Eileen P.	135,000	22,000	135,000	0	210	W 1			1- 7-10
64.075-1-14	Revetta, Frank (LU)	70,000	10,100	71,500	0	210	1			1- 94- 9
64.075-1-15	Michaud, Mark J.	63,500	10,100	63,500	0	210	1			1- 94- 6
64.075-1-16	Jones, Norman E.	70,000	12,000	70,000	0	210	1			1- 16- 8
64.075-1-17	Roda, Patrick	33,400	4,500	33,400	0	210	1			1- 15-11
64.075-1-18	Roda, Patrick	45,000	6,400	45,000	0	210	1			1- 53- 4
64.075-1-19	Levitt, Emma	70,000	8,400	70,000	0	210	1			1- 82- 2
64.075-1-20	Robinson, JoAnn S.	47,300	11,300	47,300	0	210	1			1- 82- 3
64.075-1-21	Hebert, Marianne	89,500	10,600	89,500	0	210	1			1- 94-10
64.075-1-22	Eno, Larry	76,500	10,600	76,500	0	210	1			1- 94- 7
64.075-1-23	Blanchard, Kevin J.	80,000	14,600	80,000	0	210	W 1			1- 61-15
64.075-1-24	Brouwer, David	142,000	19,200	142,000	0	210	W 1			1- 31- 5
64.075-1-25	Chatelle, Stephen L.	60,000	18,300	85,000	0	210	W 1			1- 16- 1
64.075-1-26	Trithart, David	47,900	7,300	47,900	0	210	1			1- 12- 9
64.075-1-27	Welch, Michael I.	37,500	7,900	37,500	0	210	1			1- 17-14
64.075-1-28	Trithart, David	61,500	7,900	61,500	0	210	1			1- 54-11
64.075-1-29	Brown, Linda M.	32,700	7,900	32,700	0	210	1			1- 90- 7
64.075-1-30	YNYH LLC	41,000	7,900	41,000	0	210	1			1- 11- 5
64.075-1-31	YES Home Management LLC	52,000	6,900	52,000	0	220	1			1- 28-14
64.075-1-33.1	Josephson, Robert O. Jr.	86,800	25,400	86,800	0	210	W 1			1- 85-12
64.075-2-1	Weissman, Ira M.	295,000	14,600	295,000	0	210	1			8-310- 6
64.075-2-2	Potsdam Associates, LLC	195,000	14,200	195,000	0	210	1			1- 76- 6
64.075-2-3	Fiacco, Thomas Jr.	67,000	9,700	67,000	0	220	1			1- 36- 5
64.075-2-4	Devincenzo, Rebecca	110,000	17,000	110,000	0	210	1			1- 89- 1
64.075-2-5	Souidi, Touria	125,000	17,400	125,000	0	210	1			1- 76- 3
64.075-2-6	Privman, Vladimir	95,000	16,800	95,000	0	210	1			1- 36- 4
64.075-2-7	Normandin, Carl R.	157,500	16,800	157,500	0	210	1			1- 89- 7
64.075-2-8	Corbett, Judy	90,700	17,600	90,700	0	210	1			1- 19-12

Page Totals	Parcels	37	3,301,000	442,700	3,327,500					
--------------------	----------------	----	-----------	---------	-----------	--	--	--	--	--

Parcel Id	Name	2011	2012		Res Pct	Prp Cls	O C	R S	T C	Account Nbr
		Total Av	Land Av	Total Av						
64.075-2-9.1	Scott, Esther C.	112,000	24,900	112,000	0	210	1			1- 57-11
64.075-2-10.1	Gerber, James	140,000	19,400	198,500	0	210	1			1- 34-12
64.075-2-11	Rosenberg, Stacy	112,600	14,300	112,600	0	210	1			1- 19-10
64.075-2-12	Singh, Shailindar	165,000	17,700	168,000	0	210	1			1- 46- 5
64.075-2-13	McLaughlin, Francis	76,200	17,600	76,200	0	210	1			1- 92- 4
64.075-2-14	Petercsak, James	120,000	17,600	120,000	0	220	1			1- 29-11
64.075-2-15	Edzwald, James K.	199,000	19,600	202,000	0	210	1			1- 52- 2
64.075-2-16	Lemanquais, Richard R.	112,500	19,600	112,500	0	210	1			1- 92- 8
64.075-2-17	Trithart, Kathryn	125,000	22,000	125,000	0	210	1			1- 10- 9
64.075-2-18	Jha, Ratneshwar	93,300	26,300	93,300	0	210	1			1- 17-12
64.075-2-19	Carter, Carl	14,400	14,400	14,400	0	311	1			1- 14-12
64.075-2-20	Foisy, Joel	92,800	20,300	92,800	0	210	1			1- 78- 4
64.075-2-21	Littlefield, Kinney	123,000	20,300	123,000	0	210	1			1- 99- 4
64.075-2-22	Saucier, John A.	135,000	20,000	135,000	0	210	1			1- 85-10
64.075-2-23	Whitney, Ruth E.	120,000	19,400	120,000	0	210	1			1- 89- 5
64.075-2-24	Brown, David	121,000	19,200	121,000	0	210	1			1- 11- 7
64.075-2-25	Turbett, Patrick J.	157,400	20,900	157,400	0	210	1			1- 81-11
64.075-2-26	Kienzle, Harry	136,500	31,100	136,500	0	210	W	1		1- 52- 3
64.075-2-27	Rich, Eliot H.	135,000	31,900	135,000	0	210	W	1		1- 76- 7
64.075-2-28	Connors, Edna M.	230,000	35,900	230,000	0	210	W	1		1- 2-12
64.075-2-29	Hazen, Lawrence	195,000	33,700	195,000	0	210	W	1		1- 21- 4
64.075-2-30	Baltazar, Cynthia J.	195,000	35,200	195,000	0	210	W	1		1- 53- 9
64.075-2-31	Frackenpohl, Arthur R.	160,000	39,900	160,000	0	210	W	1		1- 31-15
64.075-2-32	Conley, Walter	156,500	39,900	156,500	0	210	W	1		1- 34-13
64.075-2-33	Reed, Terence M.	275,000	25,300	275,000	0	210	1			1- 6- 9
64.075-2-34	Evans, Jean	140,000	18,300	140,000	0	210	1			1- 29-13
64.075-2-35	Heuser, David	155,000	18,800	158,000	0	210	1			1- 73- 3
64.075-2-36	Board of Coop. Education Serv.	10,000	10,000	10,000	0	311	8			
64.075-3-1	Smith, Sean	111,000	14,300	111,000	0	210	1			1- 89- 9
64.075-4-1	Erie Boulevard Hydropower	49,000	49,000	49,000	0	874	W	6 R		6-107- 5
64.076-1-1.11	Adon Farms Partnership	30,200	30,200	30,200	0	105	1			1- 93- 4
64.076-1-1.12	McAdoo, Andrew	150,000	17,600	150,000	0	210	1			
64.076-1-2.1	Affinity Potsdam Cottages,LP	40,000	14,800	40,000	0	210	1			1- 54-12
64.076-1-3.21	Beauchamp, William	6,400	6,400	6,400	0	311	1			
64.076-1-4	24 Pierrepont, Inc	13,600	13,600	13,600	0	330	1			1- 41- 5
64.076-2-1	State University Of Ny	11,116,000	200,000	11,116,000	0	613	8			
64.076-2-1./1	State University Of Ny	881,200	0	881,200	0	871	8			
Page Totals	Parcels		37	16,204,600	999,400	16,272,100				

Parcel Id	Name	2011	2012		Res Pct	Prp Cls	O C	R S	R S	T C	Account Nbr
		Total Av	Land Av	Total Av							
64.082-1-1	Rudd, James M.	86,800	10,200	86,800	0	210	1				1- 61- 5
64.082-1-2	Knack, Michael E.	122,500	9,100	122,500	0	210	1				1- 59- 3
64.082-1-3	Cowen-Wilson, Heather E.	5,700	5,700	5,700	0	311	1				1- 90-12
64.082-1-4	Bayside Cemetery Association	725,000	259,900	725,000	0	695	W	8			8-314-10
64.083-1-1	State University Of Ny	285,400	278,600	285,400	0	613	W	8			999.028
64.083-1-2	Whyman, Linda	125,000	18,600	125,000	0	210	1				8-313-10
65.053-1-1.1	Canton-Potsdam Hospital	200,000	137,700	200,000	0	484	8				1- 30- 3
65.053-1-2	Rouselle, Susan	46,800	10,300	46,800	0	210	1				1- 80- 9
65.053-1-3	Murray, Karen	45,000	10,300	45,000	0	210	1				1- 26-10
65.053-1-4	Dubois, Bertha	56,500	13,500	56,500	0	210	1				1- 26- 9
65.053-1-5	Seymour, Glenn	42,000	18,500	42,000	0	210	1				1- 11- 1
65.053-1-6.12	MSP Realty LLC	827,400	256,100	827,400	0	871	6				
65.053-1-6.111	Soucis, Heidi H.	85,700	38,700	85,700	0	240	1				1- 12-12
65.053-1-6.112	G & S Estates, LLC	600,000	172,700	600,000	0	486	1				
* 65.053-1-7	Bailey, Mary	96,100	17,700	96,100	0	210	1				1- 4- 9
65.053-1-8	Village Of Potsdam	28,100	28,100	28,100	0	844	8				8-305- 1
65.053-1-9.1	Bt-Newyo LLC	430,000	152,700	430,000	0	447	1				
65.053-1-10	Stone, Dawn	170,000	41,300	170,000	0	449	1				
76.026-1-1	Casey, Patrick W.	2,200	2,200	2,200	0	311	W	1			999.033
555.007-28-1	Time Warner Cable North Region	75,891	0	69,973	0	869	5				5-109- 1
555.007-28-2	SLIC Network Solutions Inc	68,573	0	86,356	0	836	5				
555.008-28-1	Verizon New York Inc	1,265,575	0	1,113,142	0	866	5				5-109- 2
555.009-28-1	National Grid	1,637,772	0	1,595,503	0	861	5	R			5-109- 3
555.012-28-1	St Lawrence Gas Co	1,805,844	0	1,912,076	0	861	5				5-109- 4
674.003-9999-132.350/1201	National Grid	955,967	0	955,967	0	882	6	R			
674.003-9999-132.350/1251	National Grid	161	0	161	0	882	6	R			
674.003-9999-132.350/1261	National Grid	112,032	0	112,032	0	882	6	R			6-107- 6
674.003-9999-132.350/1881	National Grid	1,087,933	0	1,087,933	0	884	6	R			6-107-10
674.003-9999-139.900/2881	St Lawrence Gas Co	43,273	0	43,273	0	885	6				6-108- 2
674.003-9999-631.900/1881	Verizon New York Inc	350,901	0	333,356	0	836	6				6-107- 1
674.003-9999-701.306/1881	SLIC Network Solutions Inc	36,709	0	36,709	0	836	6				
888.001-1-4	NY State Dev Auth of the No Co	150,000	0	150,000	0	836	8				

Village Totals	Parcels	1,688	526,019,972	40,853,400	532,717,822						
-----------------------	----------------	-------	-------------	------------	-------------	--	--	--	--	--	--

Page Totals	Parcels	31	11,474,731	1,464,200	11,380,581						
--------------------	----------------	----	------------	-----------	------------	--	--	--	--	--	--

Parcel Id	Name	2011	-----	2012	-----	Res Pct	Prp Cls	O C	R S	T C	Account Nbr
		Total Av	Land Av	Total Av							
41.004-2-1.1	Rockhill, Randy E.	11,600	11,600	11,600	0	322	1				1-187- 1
41.004-2-1.2	Rockhill, Randy	20,800	20,800	20,800	0	322	1				
41.004-2-2.11	Rockhill, Randy E.	29,600	29,600	29,600	0	322	1				1-186-15
41.004-2-2.12	Rockhill, Randy	83,000	41,300	83,000	0	240	1				
41.004-2-3	First Presbyterian Church, Dailey Ridge	140,000	30,000	140,000	0	620	8				8-313- 2
41.004-2-4	Zimmerman, Jeffrey	17,400	17,400	17,400	0	322	1				1-221-14
41.004-2-5	Divincenzo, Joseph	20,800	20,800	20,800	0	322	1				1-221-10.2
41.004-2-6.1	Shepard, Dan	40,000	15,500	40,000	0	210	1				1-204- 3
41.004-2-8.11	Latimer, Susan M.	110,000	40,300	110,000	0	240	1				1-198-13
41.004-2-11	Smith, Albert D.	75,900	53,800	75,900	0	240	1				1-269-14
41.004-2-13	Osoway, Larry	21,000	21,000	21,000	0	322	1				1-181- 8.2
41.004-2-14.1	Pernice, Christopher R.	102,300	19,600	102,300	0	210	1				1-237- 1
41.004-2-14.2	Rinck, Gerhard	10,500	10,500	10,500	0	322	1				1-237-1.2
41.004-2-16	Boyd, Andrew M & Elizabeth C.	39,400	39,400	39,400	0	322	1				1-196- 1
41.004-2-17	Pernice, Christopher R.	32,400	48,000	48,000	0	322	1				1-261- 2
41.004-2-18	Michael, Samantha	35,000	20,500	35,000	0	270	1				1-186-14
41.004-2-19	Samphier, Ernest	12,500	12,500	12,500	0	322	1				1-221-10. 3
41.004-4-1	Taillon, Wayne	155,500	37,300	155,500	51	475	1				1-173- 6. 2
41.004-4-2.1	Taillon, Wayne	36,200	36,200	36,200	0	322	1				1-173- 6. 1
41.004-4-3.1	Moore, Robert E.	30,000	17,300	30,000	0	270	1				1-173-6.2
41.004-5-1.2	Johnson, Ralph	51,600	16,400	51,600	0	210	1				
41.004-5-1.12	Russell, Terry C. Sr.	40,000	16,400	40,000	0	210	1				1-167-14.12
41.004-5-1.112	Babbie, Calvin	12,200	12,200	12,200	0	314	1				
41.004-5-2	Babbie, Calvin C.	3,900	3,900	3,900	0	314	1				1-167-14. 4
41.004-5-3.1	Dietze, Robert	67,000	17,300	67,000	0	210	1				1-167-14.1
41.004-5-4.1	Amo, William J (Estate)	21,800	16,500	21,800	0	270	1				1-167-14.3
41.004-5-6.1	Stratton, Roxanne	32,000	17,500	32,000	0	270	1				
41.004-5-7	Marucci, William	12,800	12,800	12,800	0	314	1				
41.004-5-8	Olson, Brenda L.	26,000	16,600	26,000	0	270	1				
41.004-5-10.3	Osoway, Larry J.	33,800	24,700	33,800	0	271	1				
41.004-5-10.4	Phillips, Brian K.	23,500	16,400	23,500	0	270	1				
41.004-5-10.111	Osoway, Larry J.	4,200	4,200	4,200	0	314	1				1-167-14.11
* 41.004-5-10.121	Worster, William	55,000	33,000	55,000	0	271	1				
41.004-5-12	Russell, Terry Sr.	38,000	16,800	38,000	0	270	1				
41.004-5-13	Vallance, Charles E.	12,500	9,500	12,500	0	210	1				
41.004-5-14	Gilman, Elmer	48,000	29,800	48,000	0	270	1				
41.004-5-15	Worster, William		33,000	55,000	0	271	1				

Parcel Id	Name	2011	2012		Res Pct	Prp Cls	O C	R S	T C	Account Nbr
		Total Av	Land Av	Total Av						
41.004-5-16	Worster, Gilford		2,000	2,000	0	314		1		
41.004-6-1	Smith, Robert C.	43,000	17,900	43,000	0	270		1		
42.001-2-1	Wolfe, John H. III.	57,600	57,600	57,600	0	323		1		1-290-10
42.001-2-2	Case, Carl H. III.	115,000	83,100	115,000	38	113		1		1-170-11
42.001-2-3	Michaud, Freda	80,000	16,900	80,000	0	210		1		1-240- 8
42.001-2-4	Wyatt, Alonzo III.	210,000	33,900	210,000	0	240		1		1-220- 5
42.001-2-6	Michaud, James	30,200	17,100	30,200	0	240		1		1-240- 9
42.001-2-7	Peck, Joseph W.	27,000	16,300	27,000	0	270		1		1-210-14
42.001-2-8	Schwartz, Peter	108,000	49,300	108,000	0	112		1		1-250- 6
42.001-2-9	Deshane, John	8,000	8,000	8,000	0	322		1		
42.001-2-10	Michaud, Daniel	3,000	3,000	3,000	0	323		1		
42.001-3-1	Osoway, Kennedy J.	35,000	16,800	35,000	0	210		1		1-170-15.3
42.001-3-2	Reiter, Peter	92,500	19,200	92,500	0	210		1		
42.001-3-3	Watson, Robert R.	278,300	67,200	278,300	0	281		1		1-170-15.4
42.001-3-4	Randall, Regina M.	45,000	18,600	45,000	0	240		1		1-170-15. 1
42.001-3-5	Cafarella, Anthony	115,000	18,200	115,000	0	210		1		1-170-15. 2
42.002-4-1	Shofkom, Thomas J.	90,000	16,500	90,000	0	210		1		1-197- 4
42.002-4-2.1	Haggett, Robert	42,400	42,400	42,400	0	322	W	1		1-212-14.1
42.002-4-2.2	Brownell, Donald J.	10,000	8,800	10,000	0	312		1		1-212-14.2
42.002-4-3.11	Richardson, James	80,000	18,000	80,000	0	210		1		1-273- 5
42.002-4-3.12	Richards, Susan S.	13,500	13,500	13,500	0	314		1		
42.002-4-5	Haggett, Brian J.	18,500	16,300	18,500	0	210		1		1-289- 8
42.002-4-6	LaPage, Bruce	13,000	13,000	13,000	0	314		1		1-228-15
42.002-4-7	LaPage-Avery, Tammy J.	12,700	12,700	12,700	0	314		1		1-187-10
42.002-4-8	Lapage, Tammy	52,700	13,200	52,700	0	210		1		1-229- 1
42.002-4-9	Lader, Larry	25,000	15,400	25,000	0	270		1		1-228-13
42.002-4-10.1	Szabo, David A.	97,000	57,200	97,000	0	112	W	1		1-277- 9
42.002-4-10.2	Szabo, Brandon M.	29,800	16,600	29,800	0	270		1		
42.002-4-11	Erie Boulevard Hydropower	11,300	11,300	11,300	0	874	W	6 R		
42.002-4-12	Erie Boulevard Hydropower	12,900	12,900	12,900	0	874		6 R		
42.003-1-1.3	Vivlamore, Cindy J.	140,000	16,700	170,000	0	210		1		
42.003-1-1.21	Colbert, Donald J. Jr, II.	20,300	20,200	20,300	0	312		1		1-186- 7.2
42.003-1-1.22	Card, Joshua T.	13,200	13,200	13,200	0	311		1		
42.003-1-1.111	Colbert, Donald Jr.	90,500	38,200	90,500	69	240		1		1-186- 7
42.003-1-1.112	Colbert, Donald J. II.	57,400	16,400	57,400	0	210		1		
42.003-1-2	Colbert, Donald J. II.	171,000	16,200	171,000	0	210		1		1-186- 6
42.003-1-3	Colbert, Derek R.	97,000	16,200	97,000	0	210		1		1-186- 8

Parcel Id	Name	2011	2012		Res Pct	Prp Cls	O C	R S	T C	Account Nbr
		Total Av	Land Av	Total Av						
42.003-1-4	Davey, Francis M.	34,100	34,100	34,100	0	322	1			1-191- 8
42.003-1-5.2	Donnelly, Brian	94,500	18,000	94,500	0	210	1			
42.003-1-5.31	Davey, Francis M.	72,200	52,200	72,200	0	120	1			1-223-6
42.003-1-5.32	Donnelly, Brian	26,100	26,100	26,100	0	322	1			
42.003-1-7.1	Gilbo, Joseph R.	58,000	16,500	58,000	0	210	1			1-208-10
42.003-1-9.1	Phillips, Frank	40,000	16,500	40,000	0	210	1			1-203-14
42.003-1-10.1	Phillips, Franklin D.	28,500	17,200	28,500	0	270	1			1-244- 7
42.003-1-10.2	Brown, Gardner L.	25,500	17,000	25,500	0	270	1			
42.003-1-11	Martin, Donald	41,000	18,800	41,000	0	210	1			1-235- 4
42.003-1-12.2	Richter, Paul S.	25,000	17,800	25,000	0	270	1			
42.003-1-14.1	Davey, Francis M.	155,000	19,600	155,000	0	210	1			1-191- 6
42.003-1-14.2	Davey, Francis M.	56,000	56,000	56,000	0	105	1			
42.003-1-15.2	Fantone, Paul	82,000	18,300	82,000	0	210	1			
42.003-1-15.11	Colbert, Allan M.	23,000	23,000	23,000	0	322	1			1-284- 4
* 42.003-1-15.121	Davey, Francis M.	19,300	19,300	19,300	0	105	1			
42.003-1-15.122	Haggett, Carl	32,300	32,300	32,300	0	322	1			
42.003-1-16.1	Colbert, Allen M.	128,600	30,400	128,600	0	240	1			1-185-14
42.003-1-16.2	Colbert, Allen M.	19,400	16,200	19,400	0	312	1			
42.003-1-16.3	Colbert, Allen M.	21,300	21,300	21,300	0	322	1			
42.003-1-17.1	Phillips, Darwin	27,800	17,600	27,800	0	270	1			
42.003-1-18	Clark, Daniel W. Jr.	3,000	3,000	3,000	0	311	1			
42.003-1-19	Davey, Francis M.		6,400	10,100	0	312	1			
42.003-1-20	Fantone, Claudia		7,500	7,500	0	314	1			
42.003-2-1	Haggett, Robert	155,500	51,500	155,500	48	240	W 1			1-212-15
42.003-2-2.1	Fyckes, Sterling	166,500	17,800	166,500	0	210	1			1-185-15
42.003-2-2.2	Fyckes, Sterling	28,300	28,300	28,300	0	322	1			
42.003-2-3	Colbert, Patrick	91,000	17,000	91,000	0	210	1			1-186-12.2
42.003-2-4.11	Colbert, Charles	36,400	36,400	36,400	0	105	W 1			1-186- 4
42.003-2-4.12	Haggett, Brian	14,000	14,000	14,000	0	314	1			
42.003-2-6	Herne, Katherine	42,300	15,300	42,300	0	210	1			1-217- 9
42.003-2-8.1	Pollock, Timothy	74,600	17,800	74,600	0	210	1			1-200-10
42.003-2-10	Colbert, Charles	24,500	24,500	24,500	0	105	1			1-186- 5
42.003-2-11	Colbert, Charles	100,800	21,800	100,800	80	240	1			1-186-12. 1
42.003-2-12	Lapoint, Lawrence E. Jr.	121,000	16,200	121,000	0	210	1			1-186-11
42.003-2-14	Narrow, Ted R.	9,700	9,700	9,700	0	322	1			1-244-15
42.003-2-15	Matson, Kristina L.	56,000	16,700	58,000	0	210	1			1-223- 8
42.003-2-16	Mcginnis, John	90,000	16,500	90,000	0	210	1			1-238-13
Page Totals	Parcels		36	2,003,900		789,300		2,023,500		

Parcel Id	Name	2011	2012		Res Pct	Prp Cls	O C	R S	T C	Account Nbr
		Total Av	Land Av	Total Av						
42.003-2-17	Amberman, Elaine	168,500	41,500	168,500	0	210	W	1		1-259- 7
42.003-2-19	Gonyou, Paula	12,000	8,000	12,000	0	270		1		1-198- 7
42.003-2-20	Brown, Linda	6,900	6,900	6,900	0	314		1		1-264- 4
* 42.003-2-21	Hopsicker, L Thomas II.	24,900	24,900	24,900	0	910		1		1-219-11
42.003-2-21.1	Hopsicker, L Thomas II.		2,500	2,500	0	311		1		1-219-11
42.003-2-21.2	Hopsicker, L. Thomas II.		24,100	24,100	0	314		1		
42.003-2-22	Ogdensburg Bridge & Port Auth	25,600	25,600	25,600	0	322		8		8-307-11
42.003-2-23	Prosper, Sandra A.	75,600	15,400	75,600	0	210		1		1-200- 6. 2
42.003-2-24.2	Wilson, Edward	116,000	16,600	116,000	0	210		1		1-200- 6. 3
42.003-2-24.4	Sloan, William	160,000	22,100	160,000	0	240		1		1-200- 6.4
42.003-2-24.31	Conroy, Jeff E.	90,000	17,100	90,000	0	210		1		1-200-6.3
42.003-2-24.111	Farmer, Keith	55,000	24,000	55,000	75	240		1		1-200- 6.11
42.003-2-25.2	Sloan, William	5,200	5,200	5,200	0	314		1		
42.003-2-26	Yoran, Robert	125,000	18,200	125,000	0	210		1		1-289- 6
42.003-2-27.1	Colbert, Samuel	55,000	18,100	55,000	0	210		1		1-185-13
42.003-2-27.211	Schwartz, Chris	97,700	55,500	97,700	0	112		1		
42.003-2-29.2	Rutkowski Irrevocable Trust, Nicholas	12,800	12,800	12,800	0	314		1		
* 42.003-2-29.12	Gadway, Andrus	165,000	34,500	165,000	0	240		1		
42.003-2-29.111	Graber, Jonas	75,000	21,900	75,000	0	240		1		1-186- 1
42.003-2-29.112	Graber, Jonas S.	30,000	11,500	30,000	0	240		1		
42.003-2-29.121	Gadway, Andrus		17,200	141,000	0	210		1		
* 42.003-2-29.122	Finen, James		1	2	0	312		1		
42.003-2-30.2	Colbert, Russell	73,100	16,500	73,100	0	210		1		1-186- 2
42.003-2-30.12	Wing, Glenn B.	60,500	16,900	60,500	0	210		1		
42.003-2-30.111	Graber, Jonas	26,200	26,200	26,200	0	105		1		
42.003-2-31	Duprey, Emmett	89,200	26,600	89,200	0	240		1		1-197- 5
42.003-2-32	Ogdensburg Bridge & Port Auth	479,200	230,600	479,200	0	843		8		
42.003-2-34	Farmer, Stanley J.	110,000	16,800	110,000	0	210		1		
42.003-2-35	Green, Otto & Carolyn (LC)	63,000	16,800	63,000	0	210		1		
* 42.003-2-36	Mcmahon, Leonard	95,000	19,600	95,000	0	210		1		
42.003-2-36.1	Mcmahon, Leonard		2,900	9,000	0	312		1		
42.003-2-36.2	McMahon, Michelle		16,700	95,000	0	210		1		
42.003-2-37.1	Planty, Dale	138,300	19,600	138,300	0	210		1		
42.003-2-37.2	Planty, Jacqueline	86,500	16,200	86,500	0	210		1		
42.003-2-38	Haggett, Carl	170,600	16,800	170,600	0	210		1		
42.003-2-39	Finen, James-LC		33,900	73,000	0	240		1		
42.003-2-40	Graber, Jonas		6,000	12,000	0	312		1		

Parcel Id	Name	2011	2012		Res Pct	Prp Cls	O C	R S	T C	Account Nbr
		Total Av	Land Av	Total Av						
42.003-3-1	McGinnis, Patricia	82,000	16,400	82,000	0	210	1			1-238- 9
42.003-3-2	Jarvis-LU, Bernard W.	80,400	16,600	80,400	0	210	1			1-223- 3
42.003-4-1	Jarvis, Bernard W (LU)	1,400	1,400	1,400	0	314	1			
42.004-3-1	Grant, James A. Jr.	95,000	21,100	95,000	0	210	1			1-263-11
42.004-3-2.2	Sherman, James R.	60,000	16,600	60,000	0	210	1			
42.004-3-2.11	Sherman, James R.	14,100	14,100	14,100	0	314	1			1-295- 5
42.004-3-3.1	Sherman, Alice	26,700	13,400	26,700	0	270	1			1-270-12
* 42.004-3-4.21	Ashley, Jesse D.	50,900	17,900	50,900	0	210	1			
42.004-3-4.211	Ashley, Tonya J.		1,400	1,400	0	314	1			
42.004-3-4.212	Ashley, Tonya		16,500	68,000	0	210	1			
42.004-3-5	Hoyt, Donald	89,200	18,100	89,200	0	210	1			1-200- 7
42.004-3-6	Deon, Mark	15,000	15,000	15,000	0	314	1			1-233- 3
42.004-3-7	Liebfred, James & Richard	32,500	26,300	32,500	58	270	1			1-294-15
42.004-3-8	Downey, Mark A.	13,000	12,800	13,000	0	312	1			1-226-13
42.004-3-11	LaBelle, David	6,600	6,600	6,600	0	314	1			1-208- 5
42.004-3-12	Bence, Peter	70,000	13,100	70,000	0	210	1			1-198-15
42.004-3-13	St Andrews Catholic Church	64,600	55,400	64,600	0	695	8			8-311-12
42.004-4-1.1	Haggett, Robert	194,400	41,300	194,400	0	240	W 1			1-213- 1
51.004-2-1.1	LaRue, Terry	50,000	16,500	50,000	0	270	1			1-243- 7
51.004-2-1.2	Wright, Craig	93,800	16,400	93,800	0	210	1			
51.004-2-2.1	Kingston, Donald	38,000	17,900	38,000	0	210	1			1-226- 6
51.004-2-2.2	Mapleview Dairy LLC	270,000	36,100	270,000	0	120	W 1			
51.004-2-3	Norman, Kenneth	48,000	16,600	48,000	0	210	1			1-231- 2
51.004-2-4.1	Buffham, James	48,500	11,000	48,500	0	210	1			1-178- 9
51.004-2-4.2	Hanson, Stephen	51,500	11,900	66,500	0	210	1			
51.004-2-5	Bucks Bridge Cemetery	13,400	13,400	13,400	0	695	8			8-314-11
51.004-2-6	Cayea, William J.	85,000	32,800	85,000	0	210	W 1			1-207-11
51.004-2-7	LaPointe-Potter, Colin E.	36,500	8,700	52,000	0	210	1			1-178- 5
51.004-2-8	Cayea, William J.	9,900	9,900	9,900	0	314	W 1			1-207-10
51.004-2-9	Dufresne, Raymond	6,000	6,000	6,000	0	314	W 1			1-224-11
51.004-2-10.2	Christian Church of NY Inc	14,000	14,000	14,000	0	314	8			1-191- 5. 3
51.004-2-10.3	Brown, Jennifer	11,500	11,000	11,500	0	311	1			1-191- 5. 2
51.004-2-10.11	Mapleview Dairy LLC	47,400	47,400	47,400	0	105	W 1			1-191- 5. 1
51.004-2-11	Bradley, William E.	15,500	11,000	15,500	0	270	1			1-175- 7
51.004-2-13	Haught, Alan P.	70,000	16,200	70,000	0	210	1			1-200-12
51.004-2-14	Murray, Kenneth	70,500	13,600	70,500	0	210	1			1-215- 2
51.004-2-15	Webb, Arthur P.	35,500	9,000	35,500	0	270	1			1-257- 3
Page Totals	Parcels		36	1,859,900	625,500	1,959,800				

Parcel Id	Name	2011	2012		Res Pct	Prp Cls	O C	R S	R S	T C	Account Nbr
		Total Av	Land Av	Total Av							
51.004-2-16.11	Niles, Gary	85,500	21,000	85,500	0	210	W	1			1-289- 5.1
51.004-2-16.12	Sheridan, Susan F.	51,000	21,000	51,000	0	270	W	1			
51.004-2-16.22	Webb, Arthur P.	9,500	6,300	9,500	0	312		1			
51.004-2-16.212	Ames, Michael J.	67,500	10,900	67,500	0	210		1			
51.004-2-17	Ross, Marilyn Etals.	155,000	23,800	155,000	0	210	W	1			1-264- 3
51.004-2-18	Mapleview Dairy LLC	42,000	42,000	42,000	0	105	W	1			1-226- 3
51.004-2-19	Burns, Ricky	222,800	21,000	222,800	0	210	W	1			1-222-13
51.004-2-20	Latimer, Glenn	115,000	20,400	115,000	0	210	W	1			1-229-14
51.004-2-21.12	White, Debra	84,800	20,400	84,800	0	210	W	1			1-164-14.3
51.004-2-21.21	Bush, Brian	160,000	20,900	160,000	0	210	W	1			1-164-14
51.004-2-21.111	Mapleview Dairy LLC	4,600	4,600	4,600	0	105		1			1-164-14
51.004-2-22	Akins, Matthew	67,000	16,200	67,000	0	210	W	1			1-190-10
51.004-2-24.1	Graves, Kenneth	87,500	20,500	87,500	0	210	W	1			1-255- 3
51.004-2-25	Mcintosh, Ronald	72,500	16,500	72,500	0	210	W	1			1-239- 2
51.004-2-26	Mcintosh, Ronald	2,500	2,500	2,500	0	314	W	1			1-263-14
51.004-2-27	Bucks Bridge Church	179,900	20,000	179,900	0	620		8			8-311-11
51.004-2-28.1	Mapleview Dairy LLC	3,100	3,100	3,100	0	105		1			1-226- 4
51.004-2-29	White, Randolph	62,700	10,500	62,700	0	210		1			1-286-13
51.004-2-30.1	Gamsby, Albert	60,000	13,100	70,500	0	210		1			1-237- 9
51.004-2-31	Robinson, Leanne	25,000	13,000	25,000	0	210		1			1-288-12
51.004-2-32	Mapleview Dairy LLC	12,500	12,500	12,500	0	105		1			9-999-88
51.004-2-33.1	Kingston, Donald	80,000	36,300	80,000	0	210	W	1			1-289- 5.2
51.004-2-33.22	Kingston, Donald	5,900	5,900	5,900	0	105	W	1			
51.004-2-33.211	Mapleview Dairy LLC	45,000	43,200	45,000	0	120	W	1			
51.004-2-33.212	Greenwood Acres LLC	13,500	13,500	13,500	0	105		1			
51.004-2-34	Tracy, Donald	2,300	2,300	2,300	0	311		1			
51.004-2-35	Seventh Day Adventist Church	1,400	1,400	1,400	0	314		8			
51.004-2-36	White, Warren	27,000	16,200	27,000	0	270		1			1-289- 2
52.001-3-1	Mitchell, Carolyn M.	66,600	16,500	66,600	0	210		1			1-252- 2
52.001-3-2.1	Harvey, George D. III.	85,000	16,600	85,000	0	210		1			
52.001-3-2.2	Greenwood Acres, LLC	77,400	35,300	77,400	0	117		1			1-252- 3
52.001-3-3.2	Rookey, Paul H.	45,000	16,800	45,000	0	210		1			
52.001-3-3.12	Rookey, Paul H.	42,000	17,400	42,000	0	210		1			
52.001-3-3.111	O'Leary, Bernard	58,000	24,500	58,000	0	270		1			1-188- 7. 1
52.001-3-4	Robar, Frederick D. Jr.	45,500	12,400	45,500	0	210		1			1-262- 9
52.001-3-5	Dickinson, Shirley	150,000	21,800	150,000	0	240		1			1-193-12
52.001-3-6.1	Hale, Leslie C.	26,900	16,700	26,900	0	270		1			1-244-13

Parcel Id	Name	2011	2012		Res Pct	Prp Cls	O C	R S	T C	Account Nbr
		Total Av	Land Av	Total Av						
52.001-3-6.2	Hale, Leslie C.	19,600	19,600	19,600	0	322	1			
52.001-3-7	Siedlecki, Susan	75,000	39,800	75,000	60	472	1			1-180- 5
52.001-3-9	Heberling, Susan	90,000	21,800	90,000	0	240	1			1-163- 6
52.001-3-10	Narrow, Robert	90,000	29,500	90,000	0	240	1			1-180- 6
52.001-3-11	Merrick, Evelyn-Estate	42,000	16,500	42,000	0	270	1			1-240- 2
52.001-3-12.2	Greenwood Acres LLC	23,800	23,800	23,800	0	105	1			
* 52.001-3-13	Nelson, Sonja	55,000	14,900	55,000	0	210	1			1-206-11
52.001-3-13.1	Nelson, Sonja		14,900	55,000	0	210	1			1-206-11
52.001-3-14.2	Hill, Wayne	81,000	16,600	81,000	0	210	1			
52.001-3-14.3	Collins, Mindy	142,600	16,600	142,600	0	210	1			
52.001-3-14.112	Mathews, Paul II.	2,200	2,200	2,200	0	314	1			
52.001-3-15.1	Weaver, Alice	42,500	16,500	42,500	0	210	1			1-206-10. 2
52.001-3-15.2	Fifield, Charles H.	20,400	20,400	20,400	0	323	1			
52.001-3-16	Day, Barbara	5,000	5,000	5,000	0	323	1			1-191-11
52.001-3-17	Connor, James D.	2,100	2,100	2,100	0	323	1			1-293-10
52.001-3-18	Connor, James	95,000	59,700	95,000	60	240	1			1-188-13
52.001-3-20	Lawrence, Gary	53,500	17,000	53,500	0	210	1			1-206-17
* 52.001-3-21.2	Nelson, Sonja	3,700	3,200	3,700	0	312	1			
52.001-3-21.21	Nelson, Sonja		3,200	3,700	0	320	1			
52.001-3-22	Hawkins, Michael	60,000	12,400	60,000	0	210	1			1-215-13
52.001-3-23	Robinson, Terry	56,500	16,200	56,500	0	210	1			1-193- 6
52.001-4-1	Pickering, Harold III.	140,000	19,800	140,000	0	240	1			1-257-10. 2
52.001-4-2.11	Pryce, Francis	80,000	47,900	80,000	54	240	1			1-257-10. 1
52.001-4-2.12	Pryce, Steven F.	66,000	16,400	66,000	0	210	1			
52.001-4-3	Petrie, Daniel Jr.	143,300	22,200	143,300	0	240	1			1-257- 9. 2
52.001-4-5	Cordwell, Wayne	11,400	11,400	11,400	0	322	1			
52.002-1-1.2	Doyle, Timothy P.	20,000	14,200	20,000	0	910	1			
52.002-1-1.111	Harvey, Margaret	62,100	36,100	62,100	0	270	1			1-252- 4
52.002-1-2	Bush, Brian	6,200	6,200	6,200	0	323	1			1-167-13
52.002-1-3	Bush, Brian	11,900	11,900	11,900	0	323	1			1-167-15
52.002-1-4.1	Waterson, Lucille	91,000	37,500	91,000	0	240	1			1-285-5.1
52.002-1-4.2	Zoanetti, Anthony	126,400	22,500	126,400	0	240	1			1-285-5.2
52.002-1-5	Cuthbert, William G.	3,800	3,800	3,800	0	323	1			1-190-14
52.002-1-8	Auclair, Donald	25,000	19,900	25,000	0	910	1			1-197-12
52.002-1-9	Taillon, Clark	125,000	30,000	125,000	0	433	1			1-163- 7
52.002-1-11.11	Taillon, Clark	75,400	26,300	75,400	0	240	1			1-163- 8. 2
52.002-1-11.12	Labaff, Michelle	95,100	16,400	95,100	0	210	1			
Page Totals	Parcels		35	1,983,800	696,300	2,042,500				

Parcel Id	Name	2011	2012		Res Pct	Prp Cls	O C	R S	T C	Account Nbr
		Total Av	Land Av	Total Av						
52.002-1-12	Buffham, Robert J.	30,100	24,200	30,100	0	260	1			1-183-10
52.002-1-14	Sabre, James Jr.	40,000	16,600	40,000	0	270	1			1-256-11
52.002-1-15	Sabre, Aaron	104,600	50,000	104,600	0	240	1			1-266- 5
52.002-1-16	Greenwood Acres LLC	32,600	32,600	32,600	0	105	1			1-197- 8.2
52.002-1-17	Ames, Thomas D.	83,500	16,900	83,500	0	210	1			1-197- 6. 1
52.002-1-18	Rastley, Carmel	88,000	29,700	88,000	0	240	1			1-191- 2
52.002-1-20	Sabre, Aaron	16,400	16,400	16,400	0	322	1			1-266- 6
52.002-1-21	Smeby, Bruce	85,900	38,600	85,900	0	240	1			1-271- 6
52.002-1-22	Perretta, John V.	3,800	3,800	3,800	0	323	1			1-163- 9
52.002-1-23	Ogdensburg Bridge & Port Auth	273,600	131,100	273,600	0	843	8			
52.002-1-24.1	Harvey, Margaret	5,900	5,900	5,900	0	323	1			
52.002-1-24.2	Stevenson, Gary W.	108,500	22,000	108,500	0	210	1			
52.002-1-26	G3 Hunting Properties	40,100	36,200	40,100	0	910	1			1-197-13
52.002-2-3	Teetsel, Diane	2,700	2,700	2,700	0	314	1			1-271- 3
52.002-2-5	Rameau, Gregory	14,300	14,300	14,300	0	314	1			1-225-12
52.002-2-6	Trombly, Francis	8,900	8,900	8,900	0	322	1			1-208-15
52.002-2-7	Mcclure, Alice Zirn	112,500	29,100	112,500	0	240	1			1-241-15
52.002-2-8	Donovan, Mark A.	150,000	16,400	150,000	0	210	1			1-214- 6
52.002-2-9.3	Warner, Douglas	39,500	16,600	42,000	0	270	1			
52.002-2-9.21	Walrath, Richard Sr.	83,100	16,600	83,100	0	210	1			
52.002-2-9.112	Sochia, Dale	22,000	18,200	22,000	0	910	1			
52.002-2-10	Gibson, Jonathan	35,000	15,600	35,000	0	270	1			1-196- 6
52.002-2-11	Spencer, Randy J.	18,000	10,200	18,000	0	270	1			1-225- 4
52.002-2-12	Merkley, Phyllis (LU)	57,500	12,100	57,500	0	210	1			1-239-15
52.002-2-13.1	Murray, Harold	67,000	14,900	67,000	0	210	1			1-219- 3
52.002-2-15.1	Stone, Henry	111,500	20,600	111,500	0	210	1			1-275-12
52.002-2-16.1	LaPointe, Michele	52,500	20,900	52,500	0	240	1			1-199- 9.1
52.002-2-16.2	Farabee, Paul W. Jr.	26,200	26,200	26,200	0	323	1			1-199- 9.2
52.002-2-18.2	Gonyou, Gordon A.	9,100	9,100	9,100	0	314	1			
52.002-2-18.11	LaPage, Scott J.	119,700	16,400	119,700	95	240	1			1-208- 8
52.002-2-18.12	Stockwell, Laurinda	216,000	23,700	216,000	0	240	1			
52.002-2-19	Ober, Kenneth J.	66,500	15,500	66,500	0	210	1			1-289- 3
52.002-2-20	Brown, Linda M.	35,000	12,600	35,000	0	270	1			1-217-13
52.002-2-21.1	Jarvis, Paul	78,000	20,700	85,000	0	240	1			1-190-13
52.002-2-21.2	Gang, Joyce M.	58,500	16,600	58,500	0	270	1			
52.002-2-22	Gonyou, Gordon A.	52,500	17,400	52,500	0	210	1			1-208- 9
52.002-2-24.1	Belmore, Derek	85,000	16,500	85,000	0	210	1			1-258- 3. 2
Page Totals	Parcels		37	2,434,000	815,800	2,443,500				

Parcel Id	Name	2011	2012		Res Pct	Prp Cls	O C	R S	T C	Account Nbr
		Total Av	Land Av	Total Av						
52.002-2-25	Rodrigues, Henry	8,400	8,400	8,400	0	323	1			1-249- 1
52.002-2-26	Simmons, Armeta	7,000	7,000	7,000	0	323	1			1-181- 9
52.002-2-27	Bush, Brian	7,600	7,600	34,600	0	260	1			1-181- 8.1
52.002-2-28	Trombly, Francis	172,100	84,400	172,100	0	240	1			1-208-14
52.002-2-30	Town Of Potsdam	9,600	9,600	9,600	0	720	8			8-303-14
52.002-2-32	Ford, Eugene	92,000	51,800	92,000	61	240	1			1-203- 8
52.002-2-33	Meister, John	7,700	7,700	7,700	0	323	1			1-239-11
52.002-2-34	Salvato, Edward	4,200	4,200	4,200	0	323	1			1-205- 9
52.002-2-35	Belmore, Laura	21,600	17,700	21,600	0	910	1			1-258- 3. 1
52.002-2-37	Doyle, Timothy P.	2,700	2,700	2,700	0	323	1			
52.002-2-38	Doyle, Timothy P.	12,800	12,800	12,800	0	323	1			
52.002-2-40	Girard, Robert	3,300	3,300	3,300	0	323	1			
52.002-2-41	Maroney, Mark	75,000	46,200	75,000	37	240	1			1-172- 2
52.002-2-42	Christman, Linda	115,000	16,600	115,000	0	210	1			
52.002-2-43	Levendusky, Brian	93,500	32,100	91,500	0	240	1			1-225-13
52.002-2-44	French, Andrew P.	121,000	16,600	121,000	0	210	1			1-239-14. 2
52.002-4-1	Boyd, Bonnie	1,200	1,200	1,200	0	321	1			1-191- 7
52.003-1-1	Hoadley, Ernest E.	85,000	62,200	85,000	0	240	1			1-217- 2
52.003-1-2	Durant, Bruce	30,000	16,900	30,000	0	210	1			1-197- 8. 1
52.003-1-3	Greenwood Acres LLC	32,700	32,700	32,700	0	105	1			1-197- 6.2
52.003-1-4	Steger, Anton John	18,800	18,800	18,800	0	322	1			1-264- 9
52.003-1-5	Baxter, Irving H.	85,000	28,800	85,000	0	240	1			1-264-10.4
52.003-1-6	Baxter, Irving H.	45,000	38,800	45,000	0	312	1			1-264-10. 3
52.003-1-7.1	Swinyer, Gary S.	17,900	17,900	17,900	0	323	1			1-290-14
52.003-1-9	Cordwell, Wayne	1,700	1,700	1,700	0	314	1			1-168- 3
52.003-1-10	Bush, Robert	12,800	12,800	12,800	0	323	1			1-210- 5
52.003-1-11.1	Fortin, Peter	33,000	33,000	33,000	0	323	1			1-242- 3
52.003-1-13.12	Bates, John C.	86,700	16,700	86,700	0	210	1			
52.003-1-13.111	Bates, Charles	100,000	60,400	100,000	40	240	1			1-170-42
52.003-1-13.112	Bates, Charles	42,500	16,300	42,500	0	270	1			
52.003-1-14	Plastino, Thomas	77,900	52,900	77,900	0	240	1			1-267-13
52.003-1-15	Grant, Charles E.	18,000	18,000	18,000	0	323	1			1-171- 6
52.003-1-18	Cline, Donald F.	21,000	21,000	21,000	0	323	1			1-264-10.2
52.003-1-19.1	Cordwell, Wayne	105,000	76,100	105,000	0	240	1			1-189- 4
52.003-1-20.1	Pryce, David & Theresa	68,500	17,600	68,500	0	210	1			1-185- 7
52.003-1-20.2	Cline, Donald F.	76,800	18,800	76,800	0	210	1			
52.003-1-20.3	Cline, Donald	41,200	29,900	41,200	0	910	1			

Parcel Id	Name	2011	2012		Res Pct	Prp Cls	O C	R S	T C	Account Nbr
		Total Av	Land Av	Total Av						
52.003-1-20.4	Greenwood Acres LLC	49,600	49,600	49,600	0	105	1			
52.003-1-21	Dean, Robinson	14,000	14,000	14,000	0	322	1			1-179- 3
52.003-1-22	Greenwood Acres LLC	42,800	42,800	42,800	0	105	1			1-165- 2
52.003-1-25.1	Greenwood Acres LLC	47,900	47,900	47,900	0	105	W 1			1-241- 9
52.003-1-25.2	LaBaff, George Jr.	30,000	16,400	30,000	0	210	1			
52.003-1-26.1	Skelly, Rachel	60,000	16,500	60,000	0	210	1			1-178- 8. 2
52.003-1-26.2	Greenwood Acres LLC	73,700	73,700	73,700	0	120	1			1-178- 8. 1
52.003-1-27.1	Cline, Leon C.	68,500	17,700	68,500	0	210	1			1-185- 6
52.003-1-27.2	Greenwood Acres LLC	36,400	36,400	36,400	0	105	1			
52.003-1-28	Howe, Robert	77,200	31,600	77,200	0	240	1			1-185- 5
52.003-1-29	Greenwood Acres LLC	50,900	50,900	50,900	0	105	W 1			1-241-10
52.003-1-30	Dean, Robinson F.	40,800	40,800	40,800	0	910	1			1-249-15.1
52.003-1-31	Matthie, Cecil	29,500	29,500	29,500	0	323	1			1-236- 8
52.003-1-32	Baltus, Ruth	2,900	2,900	2,900	0	314	1			1-172- 4.2
52.003-1-33	Zevos, Denise	2,200	2,200	2,200	0	314	1			1-293- 3
52.003-1-34	Loucks, Eileen G.	2,200	2,200	2,200	0	314	1			
52.003-1-35	Cantwell, Tina	22,000	17,600	22,000	0	270	1			1-257- 9. 1
52.003-1-36	Richards, Loyal Jr.	58,000	16,400	58,000	0	210	1			
52.003-1-37	Ashley, Wayne	86,300	16,400	86,300	0	210	1			
52.003-1-38.1	Oakes, Scot G.	67,500	19,400	67,500	0	210	1			
52.003-1-39.1	Pryce, Paul E.	67,800	19,700	67,800	0	210	1			1-206-10. 1
52.003-1-39.2	Pryce, Paul E. Jr.	100,000	21,700	100,000	0	240	1			
52.003-1-40	Durant, Bruce	92,300	20,500	92,300	0	112	1			1-197- 7
52.003-1-41	Greenwood Acres LLC	8,000	8,000	8,000	0	105	1			
52.003-1-42	Durant, Bruce	32,000	16,500	32,000	0	270	1			1-197- 9
52.003-1-43	Martin, Jeanne	17,400	17,400	17,400	0	323	1			1-264-10. 3
52.003-1-44	Sherman, Charles D.	13,300	12,800	13,300	0	312	1			1-174-10
* 52.003-2-52.2	Bellardini, Mark		1	2	50	411	1			
52.004-1-1.11	Greenwood Acres LLC	64,600	64,600	64,600	0	105	1			1-197-10.1
52.004-1-2	Stephenson, Tammy	15,000	12,800	15,000	0	312	1			1-193-13
52.004-1-3.1	Wert, Mary	100,000	51,500	117,000	50	240	1			1-287-14
52.004-1-3.2	Butterfield, David L.	2,000	2,000	2,000	0	314	1			
52.004-1-4.11	Collins, John K.	77,000	36,900	77,000	63	240	1			1-245- 4
52.004-1-4.12	Butterfield, David L.	38,300	38,300	38,300	0	323	1			
52.004-1-5	Mcewen, Timothy	46,500	16,800	46,500	0	210	1			1-238- 5
52.004-1-7	Ladison, Patricia	20,000	16,600	20,000	0	210	1			1-230- 7
52.004-1-8.2	Morehouse, Sara J.	45,000	16,600	45,000	0	210	1			1-230-7.22
Page Totals	Parcels		36	1,601,600	917,600	1,618,600				

Parcel Id	Name	2011	2012		Res Pct	Prp Cls	O C	R S	T C	Account Nbr
		Total Av	Land Av	Total Av						
52.004-1-8.3	Perme Living Trust	60,000	16,600	60,000	0	210		1		
52.004-1-8.11	Tuper, Michael R.	18,500	15,900	18,500	0	312		1		1-230- 7.2
52.004-1-8.12	Paige, Brian P.	13,700	10,200	13,700	0	312		1		1-230-7.3
52.004-1-9.1	Delosh, Darwin (LU).	43,900	16,800	43,900	0	210		1		1-192- 1.1
52.004-1-9.2	Niles, Betsy M.	12,600	16,600	117,000	0	210		1		1-192- 1.2
52.004-1-10.1	Wimmer, Ingrid	84,500	21,300	84,500	0	210		1		1-290- 6
52.004-1-11	Seymour, Mark J.	126,000	19,600	126,000	0	210		1		1-256- 5
52.004-1-12	Butters, Donald H.	135,000	36,700	135,000	0	240		1		1-256- 4
52.004-1-26.11	Zevos, Denise	92,000	41,300	92,000	0	240		1		1-293- 2
52.004-1-26.22	Burdick, Brian T.	95,000	16,600	95,000	0	210		1		
52.004-1-30	Sherman, Floyd L.	50,000	19,500	50,000	0	270		1		1-174- 9. 2
52.004-1-31	Morehouse, Terry	39,000	17,400	39,000	0	210		1		1-174- 9. 1
52.004-1-33.21	Greenwood Acres LLC	29,400	29,400	29,400	0	105		1		
52.004-1-33.22	Durant, Bruce	5,400	5,400	5,400	0	323		1		
52.004-1-35.2	Voss, Robert	65,000	16,400	65,000	0	210		1		
52.004-1-35.12	Henderson, Frederick (LU).	105,000	26,100	105,000	91	240		1		
52.004-1-35.112	Corse, Bonnie L.	3,200	3,200	3,200	0	314		1		
52.004-1-36.1	Tuper, Dennis E.	26,200	22,400	26,200	0	312		1		1-178-15
52.004-1-38.2	Seymour, Mark	24,000	23,000	24,000	0	105		1		
52.004-1-38.11	Corse, Bonnie L.	4,600	4,600	4,600	0	314		1		1-245- 3
52.004-1-39	Harrington, Jon	237,000	21,100	237,000	0	240		1		
52.004-1-40	Swinyer, Gary	50,500	17,100	50,500	0	210		1		
52.004-1-42	Bohl, Douglas G.	81,000	60,500	161,500	0	240		1		
52.004-1-43	Hill, Raymond	200	200	200	0	323		1		
52.004-2-1.11	MacArthur, Robert J.	87,500	37,900	87,500	73	240		1		1-232-12.1
52.004-2-1.12	Knowlton, Gene M.	12,400	12,400	12,400	0	314		1		
52.004-2-2	Shermon, Christopher L.	52,000	12,600	52,000	0	210		1		1-190- 6
52.004-2-3	VanVleet, Greg P.	44,000	14,000	44,000	0	210		1		1-176- 7
52.004-2-4	Laroe, Jason	80,000	10,900	80,000	0	210		1		1-269- 8
52.004-2-5	Knowlton, Gene	78,900	15,500	78,900	0	210		1		1-213- 6
52.004-2-6	Rein, Tristan D.	118,000	14,500	118,000	0	210		1		1-192-15
52.004-2-7.1	Colbert, Jack	103,000	56,200	103,000	25	240		1		1-186- 9
52.004-2-7.2	Colbert, Edward (LU).	25,000	16,600	25,000	0	270		1		
52.004-2-8	Martin, Leon A. Jr.	7,500	7,500	7,500	0	323		1		1-276- 4
52.004-2-9.1	Fuller, John Wendell	63,700	63,700	63,700	0	323		1		1-204- 7
52.004-2-10	Bond, Leo H.	20,000	20,000	20,000	0	323		1		1-173-15
52.004-2-11.1	Cutway, Michele	13,800	13,800	13,800	0	314		1		1-252-13

Parcel Id	Name	2011	2012		Res Pct	Prp Cls	O C	R S	T C	Account Nbr
		Total Av	Land Av	Total Av						
52.004-2-11.2	Daniels, Tracy A.	89,000	18,100	89,000	0	210	1			
52.004-2-12	Regan, James S.	96,300	28,900	96,300	0	240	1			1-260- 9
52.004-2-13.1	Hendershot, Gary L.	3,900	3,900	3,900	0	314	1			1-218- 1
52.004-2-13.2	Burns, Robert	155,000	30,100	155,000	0	240	1			
52.004-2-14	Bacon Cemetery	5,000	5,000	5,000	0	695	8			8-314- 9
52.004-2-15	Hendershot, Gary L.	78,100	16,200	78,100	0	210	1			1-218- 2
52.004-2-16	Stone, Brian	22,500	16,200	22,500	0	210	1			1-198-11
52.004-2-17.12	Hudson, Ted G.	91,400	16,600	91,400	0	210	1			
52.004-2-17.111	Moore, Roland	18,600	18,600	18,600	0	322	1			1-229- 4.1
52.004-2-17.112	Flint, Joshua J.	1,000	1,000	1,000	0	314	1			
52.004-2-18	Ashlaw, John	45,000	16,300	45,000	0	210	1			1-218- 3
52.004-2-20.1	Barner, John L.	25,000	14,400	25,000	0	210	1			1-229- 3.1
52.004-2-21	Goliber, Joseph R.	55,000	12,200	55,000	0	210	1			1-262-15
52.004-2-22	Goliber, Joseph R.	1,000	1,000	1,000	0	314	1			1-262-14
* 52.004-2-23.11	Gay, Howard	70,000	19,900	70,000	0	271	1			1-276- 3
52.004-2-23.12	Caringi , Michelle	78,500	16,500	78,500	0	210	1			
52.004-2-23.21	Flint, Joshua J.	25,500	25,500	25,500	0	322	1			
52.004-2-23.22	Jensen, Andrew T.	80,000	19,100	80,000	0	210	1			
52.004-2-23.111	Gay, Howard		19,900	70,000	0	271	1			1-276- 3
52.004-2-23.112	Mousaw, Jerry W.		16,200	58,000	0	270	1			
52.004-2-24	Ramsay, Robert D.	10,700	10,000	10,700	0	312	1			1-258-10
52.004-2-25	Metcalf, Shirley	19,100	19,100	19,100	0	323	1			1-260- 2
52.004-2-26	Fritz, Daniel	103,900	29,500	103,900	77	210	1			1-191-13
52.004-2-27	Metcalf, Robert	17,200	17,200	17,200	0	323	1			1-230- 7
52.004-2-28	Metcalf, Robert	145,000	16,900	145,000	0	210	1			1-240- 7
52.004-2-29	Metcalf, Robert	8,200	8,200	8,200	0	314	1			
52.004-2-30	Sochia, Shirley (LU)	26,500	14,700	26,500	0	270	1			1-293- 1
52.004-2-31.1	LaRose, Benjamin D.	66,500	31,500	66,500	0	271	1			
52.004-2-31.2	Delosh, David M.	100,000	17,100	100,000	0	210	1			
52.004-2-32.2	March, Japheth	50,000	36,800	50,000	0	240	1			1-229- 9. 5
52.004-2-32.3	Larose, Lyndon	36,600	18,300	36,600	0	270	1			1-229-9.3
52.004-2-32.12	Kain, Tyler	30,500	17,300	30,500	0	270	1			1-229-9.12
52.004-2-32.13	Larose, Russell	57,300	18,200	57,300	0	210	1			1-229-9.13
52.004-2-32.111	LaRose, Roger	500	500	500	0	314	1			
52.004-2-32.112	LaRose, Roger D.	84,100	18,100	84,100	0	210	1			1-229- 9.11
52.004-2-33	Patrick, Trevor J.	78,300	31,900	98,300	0	210	1			1-229- 9. 3
52.004-2-34.1	Delosh, Michael	48,300	16,900	48,300	0	210	1			1-229- 9. 4

Parcel Id	Name	2011	2012		Res Pct	Prp Cls	O C	R S	T C	Account Nbr
		Total Av	Land Av	Total Av						
52.004-2-34.2	Delosh, Joseph	83,000	16,800	83,000	0	210	1			
52.004-2-35	Haught, Dwayne	113,000	16,700	113,000	0	210	1			1-229- 9. 2
52.004-2-36	Brown, Linda M.	23,000	14,800	23,000	0	270	1			1-230- 8
52.004-2-37.1	Elliott, Billijean Janice	65,000	16,300	65,000	0	210	1			1-179- 7
52.004-2-38.1	Wells, Dale J.	75,000	17,500	75,000	0	210	1			1-174-11
52.004-2-38.2	Kain, Troy	71,000	23,900	71,000	0	240	1			
52.004-2-39.12	Monica, Daniel M.	38,000	16,900	38,000	0	270	1			
52.004-2-39.21	Mason, Carol A.	18,800	18,800	18,800	0	322	1			1-245-5.2
52.004-2-39.22	Keleher, Francis	25,500	16,500	25,500	0	270	1			
52.004-2-39.112	Harvey, Rodrick B.	138,000	16,800	138,000	0	210	1			
52.004-2-40	Bronson Service Corp	13,300	13,300	13,300	0	720	1			1-204-14
52.004-2-41	Mason, Carol Ann	67,000	12,500	67,000	0	210	1			1-236- 4
52.004-2-42	Deon, Allan G.	65,000	14,800	65,000	0	210	1			1-192-12
52.004-2-44.1	Butterfield, Donald	37,200	37,200	37,200	0	323	1			1-180- 4
52.004-2-44.2	Butterfield, David	62,500	16,600	62,500	0	210	1			
52.004-2-45	Butterfield, Donald	78,900	16,900	78,900	0	210	1			1-180- 3
52.004-2-46	Eseltine, Jay	50,500	16,200	50,500	0	210	1			1-168-13
52.004-2-47	Dingsoyr, Sally T.	1,600	1,600	1,600	0	314	1			1-165-14
52.004-2-49	Daye, Marwan & Suhail S	49,600	49,600	49,600	0	323	1			1-249-13
52.004-2-51	Murray, Cathy	50,000	16,600	50,000	0	210	1			
52.004-2-52	Rulffes, Nicholas C.	28,400	28,400	28,400	0	105	1			1-245-5.1
52.004-2-53	McDonald, Rodney	155,000	18,800	155,000	0	210	1			
52.004-2-54	Snyder, Gregory	2,000	2,000	2,000	0	314	1			
52.004-2-55	Austin, Evette	12,000	12,000	12,000	0	323	1			
52.004-2-56	G3 Hunting Properties	2,100	2,100	2,100	0	314	1			
52.004-2-57	Monette, Raymond S. Sr.	44,500	16,800	44,500	0	270	1			1-184- 8
52.004-3-1.1	Brown, Hubert	51,500	34,100	51,500	0	210	1			
52.004-3-1.2	Brown, Christopher	20,000	13,000	20,000	0	312	1			
52.082-1-1	Caraballo, Juan	75,000	14,000	75,000	0	210	1			1-199- 3
52.082-1-2	Grant, Gary	73,500	16,500	73,500	0	210	1			1-289- 1
52.082-1-3	Baldwin, Brandon J.	130,000	11,400	132,700	0	210	1			1-211-11
52.082-1-4	Butler, Gregory	107,000	16,300	107,000	0	210	1			1-215- 4
52.082-1-5	Rood, Hugh	55,000	16,300	55,000	0	210	1			1-170- 2
52.082-1-6	Stacy, Ronald	87,200	12,000	87,200	0	210	1			1-178- 3
52.082-1-7	Stacy, Ronald W.	5,900	5,900	5,900	0	314	1			1-233-15
52.082-1-8	Crowe, Adalaide	13,200	13,200	13,200	0	314	1			1-171- 7
52.082-1-9	Tuper, Dennis E.	80,000	16,600	80,000	0	210	1			
Page Totals	Parcels		37	2,068,200	619,700	2,070,900				

Parcel Id	Name	2011	-----	2012	-----	Res Pct	Prp Cls	O C	R S	T C	Account Nbr
		Total Av	Land Av	Total Av							
52.082-1-10	Tuper, Dennis E.	5,900	5,900	5,900	0	314	1				1-181- 3
52.082-1-11	Matthie, Robert Jr.	61,000	6,200	61,000	0	210	1				1-262- 6
52.082-1-12	Matthie, Robert Jr.	5,900	5,900	5,900	0	314	1				1-289- 1
52.082-1-13	Martinez, Jeffrey	4,500	4,500	4,500	0	314	1				1-291- 4
52.082-1-14	Martinez, Jeffrey	4,500	4,500	4,500	0	314	1				1-289-13
52.082-1-15	Martinez, Jeffrey	60,000	9,700	60,000	0	210	1				1-291- 3
53.001-1-1	Dipalma, Travis F.	105,000	16,200	105,000	0	210	1				1-286-11. 1
53.001-1-2.11	Colbert, Edward A.	13,000	13,000	13,000	0	314	1				1-186-10.1
53.001-1-2.23	Jarvis, Aaron	12,700	12,700	12,700	0	314	1				
53.001-1-2.212	Walker, Theodore F.	80,000	17,300	80,000	0	210	1				
53.001-1-2.221	Sleicher, Jessica	94,000	20,500	94,000	92	240	1				
53.001-1-2.222	Mogerman, Carl	110,000	19,000	110,000	0	210	1				
53.001-1-3	Farmer, Russell	38,500	16,700	38,500	0	210	1				1-200- 8
53.001-1-4.1	Perry, Gordon Jr.	1,600	1,600	1,600	0	314	1				
53.001-1-4.2	Sholl, John	2,800	2,800	2,800	0	322	1				1-186-10.3
53.001-1-5.1	Post, Paul-LTrust	88,700	88,700	88,700	0	322	1				1-256-12
53.001-1-5.2	Schwartz, John	93,200	53,200	93,200	0	240	1				
53.001-1-7.1	Finen, Donald	28,300	18,200	28,300	0	910	1				1-239-14. 1
53.001-1-9	Morgan, Richard	105,000	21,200	105,000	0	210	1				1-242-14
53.001-1-10	Fiacco, Sebastian Jr.	117,400	22,800	117,400	0	240	1				1-239-12
53.001-1-11.1	Tuper, Shirley E.	32,500	22,400	32,500	0	270	1				1-239-13. 1
53.001-1-11.2	Hudar, Francis	2,100	2,100	2,100	0	314	1				
53.001-1-12	Mitchell, Leon	69,500	16,600	69,500	0	210	1				1-239-13. 2
53.001-1-13.1	Merkley, Mary	19,400	19,400	19,400	0	322	1				1-240- 1. 1
53.001-1-13.2	French, Jonathan A.	64,000	18,800	64,000	0	210	1				
53.001-1-14	Colby, Philip	33,100	18,800	33,100	0	270	1				1-240- 1. 2
53.001-1-15	Merkley, Annette	58,500	19,600	58,500	0	210	1				1-288- 2
53.001-1-17	LaRue, Theron G.	27,500	17,000	27,500	0	270	1				1-190-12
53.001-1-18	Mooney, Arthur	119,200	26,000	119,200	0	240	1				1-253-15
53.001-1-19	Russell, Terry C.	2,700	2,700	2,700	0	314	1				1-286- 3
53.001-1-20	Sholl, John	70,000	23,400	70,000	0	240	1				1-184-12
53.001-1-21	Sholl, John	6,500	6,500	6,500	0	314	1				1-184-11
53.001-1-22	Boyd, Bonnie	162,000	52,100	162,000	0	240	1				1-174-15
53.001-1-23.1	Donnelly, Gerald E (LU)	75,900	46,000	75,900	60	240	1				1-194-10
53.001-1-23.2	Donnelly, Kevin	90,500	16,600	90,500	0	210	1				
53.001-1-24.2	Russell, Terry C.	29,500	16,500	29,500	0	270	1				
53.001-1-24.3	Perry, Gordon Jr.	67,500	16,700	67,500	0	210	1				
Page Totals	Parcels		37	1,962,400	701,800	1,962,400					

Parcel Id	Name	2011	2012		Res Pct	Prp Cls	O C	R S	T C	Account Nbr
		Total Av	Land Av	Total Av						
53.001-1-24.12	Russell, Terry C.	4,100	4,100	4,100	0	323	1			
53.001-1-24.111	Perretta, Jason J.	125,000	20,400	125,000	0	240	1			8-300-10
53.001-1-24.112	Keleher, Francis	29,000	16,700	29,000	0	270	1			
53.001-1-25.1	Cantwell, Leon	55,000	16,400	55,000	0	210	1			1-286-11. 2
53.001-1-25.2	Webster, Harold (LU)	60,000	16,400	60,000	0	210	1			
53.001-1-26	Finen, Donald	5,000	5,000	5,000	0	323	1			1-199- 8
53.001-1-27	Boyd, Bonnie	1,500	1,500	1,500	0	323	1			
53.001-1-28.2	Gibson, William L.	4,000	4,000	4,000	0	314	1			
53.001-1-28.3	Gibson, Jonathon D.	4,000	4,000	4,000	0	314	1			
53.001-1-28.4	Clark, Marion	22,000	16,400	22,000	0	270	1			
53.001-1-28.111	Jarvis, Paul	6,700	6,700	6,700	0	322	1			1-223- 6
53.001-1-28.113	Clark, Marion E.	45,000	21,000	45,000	0	270	1			
53.001-1-28.121	Clark, Joseph Paul	31,200	16,300	31,200	0	270	1			
53.001-1-29.1	Colbert, Larry J. (LU).	93,400	16,900	93,400	0	210	1			1-186-10-2
53.001-1-29.3	Colbert, Larry J. (LU).	6,700	6,700	6,700	0	314	1			
53.001-1-29.4	Colbert, Larry J. (LU).	70,000	16,600	70,000	0	220	1			
53.001-1-29.21	Colbert, Larry J. (LU).	20,100	20,100	20,100	0	322	1			
53.001-1-29.22	Hassell, Heather Colbert	9,700	9,700	9,700	0	314	1			
53.001-2-2.2	Cuthbert, Lillian	82,900	16,600	82,900	0	210	1			
53.001-2-2.11	Skowronek, Stanley P.	72,500	68,000	72,500	0	120	1			1-238-12
53.001-2-2.12	Elliott, Richard & Lisa-LC	31,500	16,400	31,500	0	210	1			
53.001-2-3.2	Cotey, Charles	128,000	16,700	128,000	0	210	1			1-189-9.2
53.001-2-3.3	Cotey, Michael J.	136,000	16,700	136,000	0	210	1			1-189- 9.3
53.001-2-3.11	Cotey, James (LU).	105,000	50,600	105,000	0	280	1			1-189- 9.1
53.001-2-3.12	Cotey, John	50,000	16,300	50,000	0	210	1			
53.001-2-4	McGinnis, James E.	32,200	32,200	32,200	0	120	1			1-238-10
53.001-2-5.2	Orologio, Timothy	178,000	109,700	178,000	0	210	W 1			1-250- 3.12
53.001-2-5.3	Orologio, Martha	190,000	75,100	190,000	0	210	W 1			
53.001-2-5.112	Orologio, Martha J.	17,500	12,600	17,500	0	312	1			
53.001-2-6.2	Thomas-Sassone, Jennifer L.	223,400	24,700	223,400	0	210	1			1-235-13.1
53.001-2-6.11	Hicks, Sharon J.	170,000	24,800	170,000	0	210	1			1-235-13
53.001-2-6.12	Kolanko, Daryl	185,700	24,600	185,700	0	210	1			
53.001-2-7	McNamara, Edward	175,000	75,000	175,000	0	210	W 1			1-250- 3. 2
53.001-2-8	McGinnis, James E.	2,800	2,800	2,800	0	323	1			1-238-11
53.001-2-15.1	Orologio, Michael	24,000	24,000	24,000	0	323	1			1-250- 4. 1
53.001-2-15.4	Goldman Family Trust, Richard E.	286,200	25,200	286,200	0	210	1			1-250-4.3
53.001-2-16.1	Howlett, William S.	215,000	88,300	215,000	0	210	W 1			1-188- 9. 2
Page Totals	Parcels		37	2,898,100	939,200	2,898,100				

Parcel Id	Name	2011	2012		Res Pct	Prp Cls	O C	R S	T C	Account Nbr
		Total Av	Land Av	Total Av						
53.001-2-17	Bisceglia, Marc V.	200,100	75,000	200,100	0	210	W	1		1-188- 9.16
53.001-2-18.2	Bellardini, Mark J.	39,600	36,500	59,000	0	312	W	1		
53.001-2-18.11	Herne, Lawrence	110,000	80,200	110,000	0	210	W	1		1-217- 8
53.001-2-21.212	Fitzgerald, Anne-Marie	162,000	25,900	162,000	0	210		1		
53.001-2-21.221	Besaw, Catherine	255,600	88,600	255,600	0	240		1		
53.001-2-22	Myers, Linda J.	52,500	17,900	52,500	0	210		1		1-274- 5
53.001-2-23	Fuller, John	124,100	21,800	124,100	0	240		1		1-204- 8
53.001-2-24.3	Kiereck, Thomas	141,100	79,200	141,100	0	210	W	1		1-169-14.3
53.001-2-24.4	Bartlett, David E.	36,000	36,000	36,000	0	322		1		1-169-14.4
53.001-2-24.11	Doelger, Harry	36,000	36,000	36,000	0	323		1		1-169-14.11
53.001-2-24.21	Doelger, Marilyn Hayes	198,800	82,000	198,800	0	210	W	1		1-169-14.2
53.001-2-25	Seaway Timber Harvesting Inc	15,000	15,000	15,000	0	323		1		1-194- 9
53.001-2-26	Mitchell, Leon W.	23,100	23,100	23,100	0	323		1		1-219- 1
53.001-2-27	Chapin Living Trust, Donald & Deatta	4,200	4,200	4,200	0	323		1		1-183-14
53.001-2-28	Post, Leo-Jt L Trust	15,900	15,900	15,900	0	323		1		1-167-12
53.001-2-29.2	Plunkett, William R.	31,800	17,100	31,800	0	210		1		
53.001-2-29.12	Dunkelberg, Gary L.	160,000	19,700	160,000	0	210		1		
53.001-2-29.111	Dunkelberg, Gary L.	20,700	20,700	20,700	0	322		1		1-245- 6
53.001-2-29.112	Hammill, John P.	170,000	19,400	170,000	0	210		1		
53.001-2-34	Seaway Timber Harvesting Inc	14,800	14,800	14,800	0	323		1		
53.001-2-35	Leashomb, Lawrence	62,500	16,600	62,500	0	210		1		
53.001-2-36	Leashomb, Lawrence L. Jr.	70,000	25,600	70,000	0	240		1		
53.001-2-37	Fulk, George	196,000	62,600	196,000	0	210	W	1		1-226- 8
53.001-2-38	Paige, Leo F.	29,200	16,300	29,200	0	312		1		
53.001-2-39	Adams, Cynthia G.	90,000	21,600	90,000	0	240		1		1-296- 1
53.001-2-41.1	Orologio, Martha J.	40,000	40,000	40,000	0	314	W	1		1-250- 3.11
53.001-2-41.2	Orologio, Timothy J.	4,300	4,300	4,300	0	314		1		
53.001-2-42	Maroney, Howard L.	87,500	24,500	87,500	0	210		1		
53.001-2-43	Kolanko Inc	20,400	20,400	20,400	0	314		1		
53.001-2-44	Peterson, Bonnie	58,500	58,500	58,500	0	314	W	1		1-250- 4. 2
53.001-4-1	Dartt, Darielle D.	2,700	2,700	2,700	0	314		1		1-188- 9. 4
53.001-4-2	Dartt, Darielle D.	170,700	24,900	170,700	0	210		1		1-188- 9. 5
53.001-4-9.1	Dowling, Pauline R.	40,000	36,900	40,000	0	312	W	1		1-188- 9.13
53.001-4-9.2	Russell-Ladue, Joanne	93,600	24,400	93,600	0	210		1		
53.001-4-9.3	Russell-LaDue, Joanne A.	18,600	18,600	18,600	0	314	W	1		
53.001-4-10	Wagschal, Phillip J.	174,000	75,200	174,000	0	210	W	1		1-188- 9.14
53.002-2-1	Rolfe, James	2,800	2,800	2,800	0	323		1		1-176- 5

Parcel Id	Name	2011	2012		Res Pct	Prp CIs	O C	R S	T C	Account Nbr
		Total Av	Land Av	Total Av						
53.002-2-2.1	Town Of Potsdam	119,600	119,600	119,600	0	852	8			8-303-15
* 53.002-2-2.211	J E Sheehan Contracting Corp	426,000	60,000	426,000	0	714	1			
53.002-2-2.212	Terra Development Inc	230,000	30,000	230,000	0	447	1			
53.002-2-3	Martin, Randy	8,200	8,200	8,200	0	910	1			
53.002-2-4.211	J C Merriman Inc	28,300	28,300	28,300	0	323	1			
53.002-2-5	Arduine, Patrick	11,500	11,500	11,500	0	322	1			1-166- 5
53.002-2-6.1	Potts, Edward	133,000	74,100	133,000	0	240	1			1-257- 2
53.002-2-7	Funston, Judy	70,000	16,400	70,000	0	210	1			1-166- 8
53.002-2-8.1	Hart, John	180,000	16,700	180,000	0	210	1			1-289-11
53.002-2-9	Pahler, Thomas	172,000	72,600	172,000	0	240	W 1			1-251- 8
53.002-2-9./1	Lamar Advertising of Syracuse	7,500	0	7,500	0	474	1			1-251-15
53.002-2-10	Potters Industries Inc	600,000	138,600	600,000	0	710	1			1-256-15
53.002-2-11.2	Foster, Brian	120,900	53,400	120,900	0	240	1			
53.002-2-11.11	Jackson, Kevin A.	77,500	17,300	77,500	0	210	1			1-244- 4
53.002-2-11.13	Bancroft, Gary	104,000	16,900	104,000	0	210	1			
53.002-2-11.14	McGowan, Thomas P.	133,800	16,900	133,800	0	210	1			
53.002-2-11.121	Colon, Jose III.	35,000	43,400	160,000	0	240	1			
53.002-2-11.122	Colon, Jose III.	12,400	12,400	12,400	0	314	1			
53.002-2-12.2	Hammond, Eric B.	34,100	25,500	34,100	0	260	W 1			
53.002-2-12.3	Babock, Donna	31,500	25,000	31,500	0	260	W 1			
53.002-2-12.11	Hart, John P.	25,000	25,000	25,000	0	314	W 1			1-277- 2
53.002-2-12.12	Arnold, George	25,500	25,500	25,500	0	314	W 1			
53.002-2-13	White, Terry L.	20,000	10,300	20,000	0	210	1			1-208- 7
53.002-2-14	Kennedy, John M.	120,000	68,000	120,000	0	210	W 1			1-223- 9
53.002-2-15	Geidel, Scott M.	30,000	12,700	30,000	0	210	1			1-239- 8
53.002-2-18.1	Foster, Leonard	28,500	16,000	28,500	0	210	1			1-233- 8
53.002-2-19.2	Mooney, Jennifer	52,500	13,300	72,000	0	210	1			
53.002-2-19.12	Jackson, William	168,000	78,600	168,000	0	210	W 1			
53.002-2-19.131	Kennedy, John	12,000	12,000	12,000	0	312	1			
53.002-2-19.132	Benz, Thomas P.	80,000	76,400	80,000	0	260	W 1			
53.002-2-19.141	Grant, William S.	6,000	6,000	6,000	0	322	1			
53.002-2-25	Board of Coop. Education Serv.	5,900,000	284,700	5,900,000	0	615	8			8-303-10
53.002-2-26.1	Malaquias, Assis	14,700	14,700	14,700	0	314	1			1-228- 9
53.002-2-28	Sullivan, Christine	82,100	12,500	82,100	0	210	1			1-231- 8
53.002-2-29	Sullivan, Christine	10,000	10,000	10,000	0	314	1			1-231- 7
53.002-2-30	Parks, Ira	18,800	14,100	18,800	0	312	1			1-238- 4
53.002-2-31.1	LePage, Michael P.	88,000	15,400	88,000	0	210	1			1-176- 6.1

Page Totals

Parcels

36

8,790,400

1,422,000

8,934,900

Parcel Id	Name	2011	2012		Res Pct	Prp Cls	O C	R S	T C	Account Nbr
		Total Av	Land Av	Total Av						
53.002-2-31.2	Landi, Angelo	28,000	15,400	28,000	0	270	1			1-176- 6.2
53.002-2-32	Snyder, Lori A.	53,900	16,300	53,900	0	210	1			1-244-14
53.002-2-33	Board of Coop. Education Serv.	20,200	20,200	20,200	0	322	8			8-303- 8
53.002-2-34	Palmer, Lori A.	52,500	13,400	52,500	0	210	1			1-264- 6
53.002-2-35	Sweet, Jeffrey L.	65,000	12,000	65,000	0	210	1			1-240-12
53.002-2-36	Emburey, Marshall	68,500	10,300	68,500	0	210	1			1-286-10
53.002-2-37	Delorme, Gary	14,600	14,600	14,600	0	323	1			1-249- 6
53.002-2-38	Mott, Matthew	56,500	49,300	56,500	0	312	1			1-270-11
53.002-2-39	Brown, Trevelon L.	23,000	12,600	23,000	0	210	1			1-238- 7
53.002-2-40	Williams, Mark	65,000	10,600	65,000	0	210	1			1-289- 7
53.002-2-41	Malette, Leathen J. Jr.	14,800	14,500	14,800	0	312	1			1-239- 3
53.002-2-42	Snyder, Robert	7,000	7,000	7,000	0	322	1			1-202- 3. 1
53.002-2-43	Malette, Dale C.	63,300	12,100	63,300	0	210	1			1-202- 3. 2
53.002-2-44	Trimm, Roy E.	55,000	24,100	55,000	86	240	1			1-277-15
53.002-2-45.1	Grant, William S.	158,000	84,100	158,000	0	210	W 1			1-185- 1.12
53.002-2-46	Funston, Judy	2,500	2,500	2,500	0	314	1			
53.002-2-47	Arduine, Patrick	139,000	16,800	139,000	0	210	1			
53.002-2-48	CSX Transportation Inc	392,100	142,100	392,100	0	842	7			
53.002-2-49	Woodward, Thomas R.	1,000	1,000	1,000	0	314	1			
53.002-2-50	Grant, William	8,000	8,000	8,000	0	322	1			1-184-14
53.002-2-51	Merriman, Charles J.	19,400	19,400	19,400	0	322	1			
53.002-2-52	Union Cemetery	15,600	15,600	15,600	0	695	8			
53.002-2-53	Malette, Marilyn	12,500	12,500	12,500	0	314	1			1-240-10
53.002-2-55	J E Sheehan Contracting Corp		60,000	746,000	0	714	1			
53.002-2-56	Terra Development, Inc		6,500	6,500	0	314	1			
53.002-5-1	Rutley, Gregory J.	28,000	28,000	28,000	0	322	W 1			1-265-13. 2
53.002-5-2	Rutley, Diane	140,000	89,000	140,000	0	240	1			1-265-13. 1
53.002-6-1	The Bicknell Corporation	180,300	22,500	180,300	0	484	1			1-166-7.2
53.002-6-2	Snell, James	137,500	55,000	137,500	0	484	1			1-166- 7. 2
53.002-7-1	Gravelle , Paul R.	141,000	16,600	141,000	0	210	1			
53.002-7-2	Hart, Susan M.	110,000	16,600	110,000	0	210	1			
53.002-7-3	Korpolinski, Thomas	160,000	16,600	150,000	0	210	1			
53.003-1-1.1	Common Field, Inc	7,600	7,600	7,600	0	323	1			1-184- 1
53.003-1-3	Potsdam Specialty Paper Inc	1,200	1,200	1,200	0	323	1			1-247-14
53.003-1-4	Willard, Carol	1,300	1,300	1,300	0	323	1			1-293- 4
53.003-1-7	Moore, Roland J.	150,000	53,600	150,000	0	112	1			1-163-15
53.003-1-8	Nelson, Patricia P.	64,500	39,500	68,500	0	240	1			1-254- 8
Page Totals	Parcels		37	2,456,800	948,400	3,203,300				

Parcel Id	Name	2011	2012		Res Pct	Prp Cls	O C	R S	T C	Account Nbr
		Total Av	Land Av	Total Av						
53.003-1-9	Stephenson, Stanley	107,500	70,900	107,500	43	240	1			1-275- 1
53.003-1-10	LaBrake, Paul	92,000	39,300	92,000	0	240	1			1-224- 4
53.003-1-11	Marsh, Betty	17,500	8,000	17,500	0	270	1			1-223- 2
53.003-1-12	Jandreau, Alexander Jr.	38,500	18,500	38,500	0	210	1			1-206- 6
53.003-1-13	Reed, Stephen	55,000	16,600	55,000	0	210	1			1-260- 4
53.003-1-14	Kirka, James	125,000	46,200	125,000	0	240	1			1-205- 6
53.003-1-15	Scoville, Margaret	40,000	19,200	40,000	0	270	1			1-199- 2
53.003-1-16	Wheeler, Carol F. (LU).	72,500	15,400	72,500	0	210	1			1-288-10
53.003-1-17.2	Wheeler, John	102,500	16,600	102,500	0	210	1			
53.003-1-17.11	Wheeler, John L.	41,300	41,300	41,300	0	312	1			1-288- 9
53.003-1-17.12	LaRock, Bruce	31,500	16,800	31,500	0	270	1			
53.003-1-18	Sanford, Gary	16,700	16,700	16,700	0	323	1			1-206- 8
53.003-1-19	Fuller, John	69,200	69,200	69,200	0	105	1			1-288- 7
53.003-1-21	Fuller, Wendell	53,100	53,100	53,100	0	105	1			1-288- 8
53.003-1-22	Fuller, Paul S.	6,500	6,500	6,500	0	323	1			1-204- 6
53.003-1-23.11	Leashomb, Steven Sr.	28,000	28,000	28,000	0	322	1			1-169- 6
53.003-1-24	Wheeler, John L.	2,900	2,900	2,900	0	322	1			
53.003-1-28	Rodak, Michael	1,200	1,200	1,200	0	323	1			
53.003-1-32	Nelson, Patricia P.	1,200	1,200	1,200	0	314	1			
53.003-1-33	Colbert, Charles	15,000	15,000	15,000	0	322	1			
53.003-1-34	Colbert, Ethelda (Sue	37,000	16,500	37,000	0	270	1			
* 53.003-2-1.111	Bellardini, Mark J.	100,000	27,300	100,000	0	411	1			1-170-12. 1
53.003-2-1.112	Smutz, Christopher	171,500	16,500	171,500	0	210	1			1-170-13
53.003-2-2.1	Peck, Robert L.	59,000	17,800	59,000	0	210	1			1-248- 1
53.003-2-3.1	Russell-LU, Marion	54,000	25,600	54,000	83	240	1			1-265- 5. 1
53.003-2-3.2	Thomas, Peter W.	1,800	1,800	1,800	0	314	1			1-265- 5.2
53.003-2-3.3	Smith, Thomas	67,000	16,700	67,000	0	210	1			1-265- 5.3
53.003-2-4	Cota, Leland	52,500	16,600	52,500	0	210	1			1-229-16
53.003-2-5	Hotte, Kevin	32,000	16,500	32,000	0	210	1			1-271-10
53.003-2-6	Crump, Robert	65,000	6,800	65,000	0	210	1			1-253- 8
53.003-2-7	MacDonald, Robert	71,500	7,000	71,500	0	210	1			1-232-14
53.003-2-8	Peters, Irene-LU	30,800	10,400	30,800	0	210	1			1-211- 7
53.003-2-9	Hooper, Ricky G.	50,000	9,400	50,000	0	210	1			1-262-12
53.003-2-10	Coller, Joyce	50,000	4,700	50,000	0	210	1			1-187- 9
53.003-2-14.2	Hollinger, Helen M.	95,000	16,400	95,000	0	210	1			1-218-13.2
53.003-2-14.11	Hollinger, Mike	54,000	13,900	54,000	90	270	1			1-218-13. 1
53.003-2-14.12	Hollinger, Todd C.	89,500	17,400	89,500	0	210	1			
Page Totals	Parcels		36	1,897,700	716,600	1,897,700				

Parcel Id	Name	2011	2012		Res Pct	Prp CIs	O C	R S	T C	Account Nbr
		Total Av	Land Av	Total Av						
53.003-2-15	Hendershot, Gary	133,000	16,200	133,000	0	210	1			1-265- 9
53.003-2-16.1	Murray, Douglas N.	114,900	9,000	114,900	0	220	1			1-244- 5
53.003-2-18	Rubenberg, Laurel E.	46,000	19,700	46,000	0	240	1			1-164- 3
53.003-2-19	Jerome, Timothy	50,000	5,000	50,000	0	210	1			1-287- 7
53.003-2-20	Smith, James H.	37,500	6,200	37,500	0	210	1			1-228-12
53.003-2-21	Rubenberg, Laurie	10,000	10,000	10,000	0	314	W 1			
53.003-2-22.1	McNamara, Mary Jo	83,400	12,000	83,400	0	210	W 1			1-237- 3
53.003-2-24.1	Mayo, Roy	46,000	11,200	46,000	0	210	W 1			1-237- 5.1
53.003-2-25.1	White, Joseph V.	80,200	11,900	80,200	0	210	W 1			1-244-11
53.003-2-27	Hollinger, Glenn	73,600	13,900	73,600	0	210	W 1			1-197- 2
53.003-2-28.1	Schaffer, John	45,000	17,000	45,000	36	484	W 1			1-169- 4
53.003-2-28.2	Burke, Randy	100,900	20,800	100,900	0	210	W 1			
53.003-2-29	Gibbs, Robert A.	142,000	20,700	142,000	0	210	W 1			1-206- 3
53.003-2-30	Schaberg, Albert	124,000	20,400	124,000	0	210	W 1			1-267- 9
53.003-2-32	Drummond, Diane M.	80,000	11,400	80,000	0	210	1			1-266-11
53.003-2-33	Drummond, Diane	8,400	8,400	8,400	0	314	1			1-266-12
53.003-2-34	Hartman, Mark S.	176,700	15,200	178,700	0	210	1			1-253-11
53.003-2-35	Berkman, Richard W.	155,000	15,200	155,000	0	210	1			1-239- 5. 2
53.003-2-36.1	Bigwarfe, Brooks	115,000	16,500	115,000	0	210	1			1-169- 5
53.003-2-37	Preston, Michael	82,000	7,500	82,000	0	210	1			1-218-13. 2
53.003-2-38	Adams, Michael	105,000	18,700	105,000	0	210	1			1-239- 4
53.003-2-39	Schaberg, Albert	30,200	30,200	30,200	0	314	W 1			
53.003-2-40	Adams, Phillip	40,700	40,700	40,700	0	323	1			
53.003-2-41	Valade, Euclide	103,100	16,300	103,100	0	210	1			1-282-13
53.003-2-42	Orologio, Antonio L.	40,000	15,200	40,000	0	210	1			1-265-12
* 53.003-2-43	Bellardini, Mark J.	9,500	9,500	9,500	0	314	1			
53.003-2-44	Gushlaw, James L.	65,500	7,000	65,500	0	210	1			1-170-12. 3
53.003-2-45	Gushlaw, James L.	2,000	2,000	2,000	0	314	1			1-170-12.2
53.003-2-46	Bellardini, Drucille (LU).	76,500	16,600	76,500	0	210	1			1-170-12. 2
53.003-2-47	Bellardini, Mark J.	10,000	9,500	10,000	0	312	1			1-170-12.3
53.003-2-48	Willmart, Roger	22,700	22,700	22,700	0	322	W 1			1-289-12. 1
53.003-2-49	Willmart, Roger	70,000	7,000	70,000	0	210	1			1-289-12. 2
53.003-2-50	Willmart, Brian	77,900	16,600	77,900	0	210	1			
53.003-2-51	Stark, Joseph	147,400	20,500	147,400	0	210	W 1			1-191-12.1
53.003-2-52.1	Bellardini, Mark J.		7,500	7,500	0	322	1			1-170-12. 1
53.003-2-52.2	Bellardini, Mark		22,300	95,000	50	411	1			
53.003-3-2	Huber, Thomas J.	50,500	50,000	50,500	82	322	1			

Parcel Id	Name	2011	2012		Res Pct	Prp Cls	O C	R S	T C	Account Nbr
		Total Av	Land Av	Total Av						
53.004-1-2	Redditt, Damian	48,500	14,000	48,500	0	210	1			1-164- 5
53.004-1-5.12	Loyal Order Moose Inc, Potsdam Lodge # 236	20,700	20,700	20,700	0	322	1			
53.004-1-9.2	Potsdam Specialty Paper Inc	50,300	50,300	50,300	0	710	1			
53.004-1-9.12	Regan, Robert	42,200	42,200	42,200	0	322	1			
53.004-1-9.111	Regan Family Trust, Robert	130,000	19,900	130,000	0	230	1			1-260-14
53.004-1-10.1	Potsdam Specialty Paper Inc	65,000	65,000	65,000	0	340	1			1-247-10
53.004-1-11	Sheehan, James	143,100	49,800	143,100	0	120	1			
53.004-1-12.1	Sheehan, James	59,900	7,100	59,900	0	210	1			1-202-11
53.004-1-14.2	Taylor, Stephen	183,000	13,700	183,000	0	210	W 1			
53.004-1-14.11	Sheehan, James	395,000	51,400	395,000	0	240	W 1			1-254- 5
53.004-1-14.12	Williams, David	185,000	13,800	185,000	0	210	W 1			
53.004-1-15.12	Potsdam Specialty Paper Inc	62,900	46,900	62,900	0	340	W 1			1-247-15-12
53.004-1-16	Smutz, Kevin	34,200	4,200	34,200	0	210	1			1-249- 8
53.004-1-17	Bercume, Samuel	60,000	4,800	60,000	0	210	1			1-252-15
53.004-1-18	Hamm, Lisa A.	75,000	4,000	75,000	0	210	1			1-250- 7
53.004-1-19	Boyd, David A.	72,500	4,900	72,500	0	210	1			1-204- 5
53.004-1-20.1	Crump, Jessica M.	91,000	5,400	91,000	0	210	1			1-295- 2
53.004-1-22	Avadikian, Gerald	62,500	4,000	62,500	0	210	1			1-217- 3
53.004-1-23	Waite, Roy	71,500	4,600	71,500	0	210	1			1-201- 8
53.004-1-24	Town Of Potsdam	1,100	1,100	1,100	0	314	8			
53.004-1-25	Edwards, George	30,300	6,800	30,300	0	270	1			1-182-11
* 53.004-1-26	Dashno, Warren	60,500	21,100	60,500	0	240	1			1-204-10
53.004-1-26.1	Dashno, Warren		21,100	60,500	0	322	1			1-204-10
53.004-1-26.2	Robert, Rebecca		7,100	58,000	0	210	1			
53.004-1-27	Dashno, Warren G.	50,000	25,000	50,000	60	433	1			1-274-12
53.004-1-28.1/1	Potsdam Specialty Paper Inc	500,000	0	500,000	0	710	1			8-308- 4
53.004-1-28.11	Potsdam Specialty Paper Inc	1,701,000	222,600	1,701,000	0	710	W 1			1-245- 7
53.004-1-28.11/1	Potsdam Specialty Paper Inc	2,000	0	2,000	0	882	1			1-247- 2
53.004-1-28.11/2	Potsdam Specialty Paper Inc	2,000	0	2,000	0	882	1			1-247- 3
53.004-1-28.11/3	Potsdam Specialty Paper Inc	7,400	0	7,400	0	822	1			1-247- 4
53.004-1-29.2	Potsdam Specialty Paper Inc	5,900	5,900	5,900	0	312	1			1-276-15.2
53.004-1-30	Wayman, Iva	62,300	6,600	62,300	0	210	1			1-231-15
53.004-1-31	Potsdam Specialty Paper Inc	79,500	61,000	79,500	0	710	W 1			1-247- 7
53.004-1-32	Newtown, Gilbert J.	46,000	14,400	46,000	0	210	W 1			1-224- 5
53.004-1-33	Newtown, Gilbert	33,500	13,600	33,500	0	210	W 1			1-293-15
53.004-1-35	Newtown, Gilbert	3,500	3,500	3,500	0	314	1			1-265- 4
53.004-1-45.121	Snell, Matthew	121,000	23,500	121,000	0	210	1			

Parcel Id	Name	2011	2012		Res Pct	Prp Cls	O C	R S	T C	Account Nbr
		Total Av	Land Av	Total Av						
53.004-1-45.211	Snell Family Trust, W Kinga	173,800	47,200	173,800	78	240	1			
53.004-1-46	Colbert, Frank	130,000	15,400	130,000	0	210	1			1-242- 5
53.004-1-48.1	Erie Boulevard Hydropower	17,300	17,300	17,300	0	874	W 6			
53.004-1-53.1	Erie Boulevard Hydropower	3,443,000	260,100	3,443,000	0	874	W 6			
53.004-1-57	Dashno, Warren G.	2,600	2,600	2,600	0	314	1			
53.004-1-58.1	Arduine, Patrick	50,700	50,700	50,700	0	330	1			1-166- 7.2
53.004-2-1	Vaska, Lauri	15,400	15,400	15,400	0	314	1			1-169-15
53.004-2-2	Deon, Douglas	40,500	16,600	40,500	0	210	1			1-290-12
53.004-2-3	Hawley, Marguerite A.	75,000	10,200	75,000	0	210	1			1-263- 2
53.004-2-4.1	Moore, Charles J.	16,600	16,600	16,600	0	322	1			1-175- 2
53.004-2-4.2	Smith, Thomas H.	30,700	17,400	30,700	0	260	1			
53.004-2-5.21	Merrill, Christopher J.	39,100	35,700	39,100	0	270	1			
53.004-2-6.2	Hawley, Marguerite A.	85,000	18,000	85,000	0	210	1			
53.004-2-6.11	Hawley, Marguerite A.	20,000	20,000	20,000	0	322	1			1-286- 9
53.004-2-6.12	Loveless, Bruce	35,000	23,900	35,000	0	910	1			
53.004-2-7	Vaska, Lauri	160,000	38,700	160,000	0	240	1			1-283- 7
53.004-2-8.12	Carvill, John	215,000	32,200	215,000	0	240	1			
53.004-2-8.111	Roda, Patrick William	52,000	52,000	52,000	0	312	1			1-180- 8
53.004-2-8.112	Roda, Patrick W.	14,500	14,500	14,500	0	314	1			
53.004-2-9.1	Heer, Paul R.	134,500	16,700	134,500	0	210	1			1-215-9.1
53.004-2-9.2	Pike, Steven M.	129,500	16,500	129,500	0	210	1			1-215-9.2
53.004-2-11	Deshane, Harold Jr.	80,500	16,200	80,500	0	210	1			1-190- 3
53.004-2-12	Parker, Daniel	135,500	16,500	135,500	0	210	1			1-177- 2
53.004-2-13	Manske, Leland	136,500	16,200	136,500	0	210	1			1-234- 4
53.004-2-14	McDonald, Roy	137,500	16,200	137,500	0	210	1			1-237-15
53.004-2-15	French, Sandra (LU).	32,500	11,200	32,500	0	210	1			1-193- 7
53.004-2-16	Bondellio, Frank	14,000	14,000	14,000	0	314	1			1-202- 4. 2
53.004-2-17	Irwin, Richard	87,000	16,600	87,000	0	210	1			1-222- 1
53.004-2-18	Stone, Frederick C. Jr.	113,500	14,800	113,500	0	210	1			1-262- 5
53.004-2-19	Cook, Leslie W.	55,800	55,800	55,800	0	323	1			1-202- 4. 1
53.004-2-20.1	Fries Family Lmted Partnership	72,700	72,700	72,700	0	330	1			1-216-15
53.004-2-20.2	Woodward, Barry	15,000	15,000	15,000	0	330	1			
53.004-2-22.1	Mayer, Frederick	105,000	45,000	105,000	0	472	1			1-242-10
53.004-2-22.21	Mayer, Frederick	17,800	17,800	17,800	0	330	1			
53.004-2-22.22	Mayer, Frederick J.	97,900	45,000	97,900	0	431	1			
53.004-2-23	CSX Transportation Inc	1,215,400	268,100	1,215,400	0	842	7			
53.004-2-24.2	Covell Trust, James R.	6,000	6,000	6,000	0	314	1			1-275- 5.2

Parcel Id	Name	2011	2012		Res Pct	Prp Cls	O C	R S	T C	Account Nbr
		Total Av	Land Av	Total Av						
53.004-2-24.12	Beach, John	17,100	17,100	17,100	0	322	1			
53.004-2-24.111	Dafoe, Roger Lee	28,400	5,500	28,400	0	210	1			1-275- 5.1
53.004-2-26.2	Howland Properties LLC	171,000	22,600	171,000	0	455	1			1-231-1.2
53.004-2-26.11	Hewitson, G.Lionel	43,000	33,000	43,000	0	449	1			1-231-1.1
53.004-2-26.12	Rouleau, Raymond	12,700	12,700	12,700	0	314	1			
53.004-2-27	Amelotte, Carl J.	52,600	22,500	52,600	0	484	1			1-165- 3
53.004-2-29	Orlando, Leonard	165,500	25,000	165,500	0	484	1			1-242- 6
53.004-2-30	Kardash, Joseph A.	6,500	5,500	6,500	0	484	1			8-304- 3
53.004-2-31.2	Dalland, John	80,000	16,500	80,000	0	210	1			1-226-12.2
53.004-2-31.12	Hart John	276,600	27,500	276,600	0	433	1			
53.004-2-31.111	Grover, Richard	16,700	16,700	16,700	0	322	1			1-226-12.1
53.004-2-31.112	Hart, John P.	35,500	32,500	35,500	0	331	1			
53.004-2-31.113	Stevens, Pauline	52,100	16,500	52,100	0	210	1			
53.004-2-32.1	Moose, Richard E.	40,000	40,000	40,000	0	322	1			1-277- 8
53.004-2-32.2	Moose, Richard E.	220,000	21,600	220,000	0	210	1			
53.004-2-33	Arduine, Patrick	90,000	17,400	90,000	0	220	1			1-166- 6
53.004-2-34.21	Charleson, Samuel	165,000	20,400	165,000	0	240	1			1-175-10.2
53.004-2-34.22	Charleson, Samuel	12,600	12,600	12,600	0	314	1			
53.004-2-34.121	Stockholm Estates LLC	7,400	7,400	7,400	0	322	1			1-175-10.31
53.004-2-37	Dafoe, Roger	75,000	16,500	75,000	0	210	1			
53.004-2-38	Rogers, Ernest Jr & Odella	142,500	24,600	142,500	0	240	1			
53.004-2-39	LEAP Inc	180,000	20,300	180,000	0	240	8			
53.004-2-40	Rehse, Nancy Chorba	16,000	16,000	16,000	0	323	1			1-271- 8
53.004-2-41	McGregor, Ernest	35,000	19,800	23,500	0	312	1			
53.004-2-42	Bartenstein, Joseph W.	132,900	16,600	132,900	0	220	1			
53.004-2-43	Nuwer, Michael J.	167,000	16,300	167,000	0	210	1			1-193- 3
53.004-3-1.1	Fries Family Lmted Partnership	235,000	100,000	235,000	0	484	1			1-216-14
53.004-3-1.2	Berner, Joseph A.	35,000	27,500	35,000	0	449	1			
53.004-3-2	Neilson, Peggy L.	157,500	16,700	157,500	93	210	1			1-250- 2
53.004-3-27.1	Brone, Dean L.	138,300	17,300	138,300	0	210	1			1-234- 2
53.004-3-28	Murray, Rodney	14,600	14,600	14,600	0	314	1			1-248- 8
53.004-3-29	Murray, Rodney	185,400	40,000	185,400	0	484	1			1-248- 7
53.004-3-30	Blevins, Paul	154,500	55,000	154,500	0	433	1			1-274- 9
53.004-3-32.1	Smalling, Scott E.	20,000	20,000	20,000	0	322	1			
53.004-3-32.2	Matott, Inc	342,000	128,700	342,000	20	415	1			1-234- 3
53.004-3-34	Potsdam Specialty Paper Inc	26,800	6,800	26,800	0	314	1			
53.025-2-1	Hicks, John H.	190,000	57,300	190,000	0	210	W 1			1-215-15
Page Totals	Parcels		37	3,740,200	987,000	3,728,700				

Parcel Id	Name	2011	2012		Res Pct	Prp Cls	O C	R S	T C	Account Nbr
		Total Av	Land Av	Total Av						
53.025-2-2	Richards, Mark D.	191,400	57,200	191,400	0	210	W	1		1-174- 1
53.025-2-3	Perry, Gordon	172,500	57,400	172,500	0	210	W	1		1-201- 1
53.025-2-4	Turner, Richard P.	169,000	57,100	169,000	0	210	W	1		1-276- 1
53.025-2-5	Hopsicker, David	179,000	74,900	179,000	0	210	W	1		1-206-14
53.025-2-6.1	Donahue, Ellen M.	105,000	60,900	105,000	0	210	W	1		1-291-22.1
53.025-2-7.1	Village Of Norwood	389,500	126,600	389,500	0	682	W	8		8-304-13
53.025-2-8	St Pier Revocable Living Trust, David	126,300	24,900	126,300	0	210		1		1-267- 4
53.025-2-9	Foster, Bernard	134,500	24,900	134,500	0	210		1		1-291- 7.12
53.025-2-10	OBrian, John B (LU)	150,000	26,200	150,000	0	210		1		1-173-10
53.025-2-11.1	Foster, Brian D.	66,000	24,000	66,000	0	210		1		1-285-10
53.025-2-13	Hopsicker, David	5,000	5,000	5,000	0	314		1		1-291-7
53.025-2-14	Woodward, Elizabeth (Estate).	1,500	1,500	1,500	0	314		1		1-291-7
53.025-2-15	Woodward, Elizabeth (Estate).	1,500	1,500	1,500	0	314		1		1-291-7
53.025-2-16	Crosbie, Daniel P.	1,400	1,400	1,400	0	314		1		
53.025-2-17	Durand, Christopher A.	1,300	1,300	1,300	0	314		1		
53.025-2-18	Miller, Benjamin	25,000	16,800	25,000	0	270		1		1-285-12
53.032-1-1	Norris, Richard A.	138,400	72,600	138,400	0	210	W	1		1-282- 6
53.032-1-2	Westmacott, Andrew J.	206,800	55,900	206,800	0	210	W	1		1-183-15
53.032-1-3.1	Dodge, Christopher	106,400	78,000	106,400	0	210	W	1		1-189-12
53.032-1-4	Gaffney, Helen (LU).	40,000	39,100	40,000	0	312	W	1		1-204-11
53.032-1-5	Jarvis, Thomas	135,500	63,000	135,500	0	210	W	1		1-203- 5
53.032-1-6	Bartlett, John	85,000	61,400	85,000	0	210	W	1		1-198- 4
53.032-1-7	Saarinen, Elaine	46,700	46,700	46,700	0	314	W	1		1-198-12
53.032-1-8	Fregoe, David H.	110,500	55,800	110,500	0	210	W	1		1-285-13
53.032-1-9.1	LaPlante, Daniel E.	117,600	55,800	117,600	0	210	W	1		1-223- 4
53.032-1-10	LaPlante, Daniel E.	49,000	44,400	49,000	0	260	W	1		1-193-11
53.032-1-11	Lavine, Richard	122,500	53,400	122,500	0	210	W	1		1-230-10
53.032-1-12.1	Taylor, Ross	160,100	56,700	160,100	0	210	W	1		1-273-15
53.032-1-14	Gardner, Dale	60,500	60,500	60,500	0	314		1		1-273-13
53.032-1-15	Purves, Mary Jane	146,000	50,500	146,000	0	210	W	1		1-164-12
53.032-1-17	Lavine, Richard	5,000	5,000	5,000	0	314		1		1-261- 4
53.032-1-18	Lavine, Richard	12,800	12,700	12,800	0	312		1		1-274- 1
53.032-1-19.1	Saarinen, Elaine A.	115,200	23,800	115,200	0	210		1		1-266- 1
53.032-1-20	Fregoe-Arquiett, Carrie	30,000	15,300	30,000	0	210		1		1-285-15
53.032-1-21	Foster, Bernard	38,800	15,300	38,800	0	210		1		1-285- 9
53.032-1-22.1	Flint, David C.	115,000	22,900	115,000	0	210		1		1-203- 4
53.032-1-23	Braze, Stephen	88,400	15,300	88,400	0	210		1		1-271- 9
Page Totals	Parcels		37	3,649,100		1,465,700		3,649,100		

Parcel Id	Name	2011	2012		Res Pct	Prp Cls	O C	R S	T C	Account Nbr
		Total Av	Land Av	Total Av						
53.032-1-24	Paige, Richard	57,000	21,800	57,000	0	210		1		1-291- 7.16
* 53.032-1-25	Wilber, Thomas F.	117,500	15,300	117,500	0	210		1		1-282- 5
53.032-1-25.1	Wilber, Thomas F.		15,300	117,500	0	210		1		1-282- 5
53.032-1-28	House, Mark	80,100	53,300	80,100	0	210	W	1		1-236- 5
53.032-1-29	Morse, Ralph	97,200	56,100	97,200	0	210	W	1		1-243- 2
53.032-1-30	Plumb, Kenneth J. Jr.	155,000	55,900	155,000	0	210	W	1		1-262- 7
53.032-1-31	Ballard, Diane	145,000	53,900	145,000	0	210	W	1		1-227- 1
53.032-1-32	Fullerton, Maurice	97,500	15,300	97,500	0	210		1		1-291- 7.15
53.032-1-33	Young, Isabelle A.	87,300	17,500	87,300	0	210		1		1-203-15
53.032-1-34	Jarvis, Donald T.	175,000	24,900	175,000	0	210		1		1-291-7
* 53.032-1-35	Meador, Newbury E.	8,600	8,600	8,600	0	323		1		1-291- 7.11
53.032-1-35.1	Meador, Newbury E.		8,600	8,600	0	323		1		1-291- 7.11
* 53.032-1-35.2	Wilber, Thomas		1	1	0	310		1		
53.032-1-36	Woodward, William John	100,000	24,500	100,000	0	210		1		1-292- 4.2
53.032-1-37	Taillon, Clark	35,500	24,500	35,500	0	271		1		
53.032-1-38	Ober, Leon	85,300	24,400	85,300	0	210		1		1-249- 9
53.032-1-39	Bartlett, Shephen	86,400	22,300	86,400	0	210		1		1-291-13
53.032-2-1	Bence, Peter R.	180,000	99,000	180,000	0	210	W	1		1-212- 6
53.032-2-2	Fiacco, Louis M. Jr.	144,700	73,900	144,700	0	210	W	1		1-219-13
53.032-2-3	Ault, John	158,000	56,800	158,100	0	210	W	1		1-223-11
53.032-2-4	Tessier, Matthew J.	173,000	56,700	179,000	0	210	W	1		1-264- 5
53.032-2-5	Orologio, Michael	90,000	69,600	90,000	0	210	W	1		1-250-4.3
53.032-3-1	Cole, James	232,000	42,900	232,000	0	210	W	1		1-169-14.5
53.033-2-1	Lynch, Kevin	159,000	62,700	159,000	0	210	W	1		1-174-13
53.033-2-2	Murray, Kenneth	91,000	24,300	91,000	0	210		1		1-175-15.4
53.033-2-3	Ashley, David P.	109,200	50,000	109,200	0	210	W	1		1-175-14
53.033-2-4.1	Johnson, Ronald H.	121,000	67,100	121,000	0	210	W	1		1-180- 9
53.033-2-5	Ashley, David	20,000	20,000	20,000	0	314		1		1-175-15. 1
53.033-2-6	Hadley, Lawrence (LU)	79,300	56,100	79,300	0	260	W	1		1-212- 9
53.033-2-7	Boyer, Amy L.	140,000	54,100	169,000	0	210	W	1		1-210- 4
53.033-2-9	Caruso, Vincent	112,500	16,500	112,500	0	210		1		1-175-15.2
53.033-2-10	Templeton-Cornell, Victoria	236,600	55,500	236,600	0	210	W	1		1-173-14
53.033-2-11	Cole, Erik	204,200	76,300	204,200	0	210	W	1		1-181- 1
53.033-2-12	Doran, James	96,700	65,000	96,700	0	210	W	1		1-185-1.2
53.033-2-13	Ashley, Lawrence	133,200	24,800	133,200	0	210		1		
53.033-3-5	Martin, Beatrice T.	140,400	55,400	140,400	0	210	W	1		1-249- 7
53.033-3-6.1	Steele, Robert	151,600	57,100	151,600	0	210	W	1		1-234- 7

Page Totals

Parcels

34

3,973,700

1,502,100

4,134,900

Parcel Id	Name	2011	2012		Res Pct	Prp Cls	O C	R S	T C	Account Nbr
		Total Av	Land Av	Total Av						
53.033-3-7.2	Kardash, Joseph A.	178,000	67,100	178,000	0	210	W	1		
53.033-3-8	Hicks, Michael	145,000	6,000	6,000	0	314		1		1-174- 2
53.033-3-14	Lafleur, Terry	88,000	25,000	88,000	0	433		1		1-291- 7. 2
53.033-3-15.21	Durand, Christopher A.	147,000	25,400	147,000	0	210		1		
53.033-3-16	Briggs, Richard	5,000	5,000	5,000	0	314		1		1-176- 2
53.033-3-18	King, Maureen	143,900	60,000	143,900	0	280	W	1		1-238- 8
53.033-3-19	Butchino, Gary	90,000	62,200	90,000	0	210	W	1		
53.033-3-20	Butchino, Gary	20,000	20,000	20,000	0	314	W	1		1-277- 5
53.033-3-21	Aldrich, Dewitt	49,200	49,200	49,200	0	314	W	1		1-291-15
53.033-3-22	Wright-On Properties	76,700	50,300	76,700	0	260	W	1		1-173- 3
53.033-3-23	Mcgrath, Paul	89,800	52,400	89,800	0	210	W	1		1-180-14
53.033-3-24	Campbell, Rosalie	53,900	53,900	53,900	0	311	W	1		1-269- 7
53.033-3-25	Meadar, Newbury	94,000	53,300	94,000	0	210	W	1		1-291-12
53.033-3-26	Kingsley, Judith	75,000	56,100	75,000	0	210	W	1		1-292- 2. 2
53.033-3-27	Grady, John	139,900	56,100	139,900	0	210	W	1		1-292- 2. 1
53.033-3-28	Bonnell, Sara	144,900	56,800	144,900	0	210	W	1		1-291- 6
53.033-3-29	Ballan, Robert H.	159,000	62,400	159,000	0	210	W	1		1-225-11
53.033-3-30	Beamer, John	189,000	57,600	189,000	0	210	W	1		1-225-10
53.033-3-31	Hicks, Michael	6,000	15,300	145,000	0	210		1		1-174-17
53.033-3-32	Lobdell, Kelly J.	22,100	22,100	22,100	0	314		1		1-291-7
53.033-3-33	Meadar, Newbury	2,500	2,500	2,500	0	314		1		1-291-7
53.033-3-34	Meadar, Newbury	109,800	24,900	109,800	0	210		1		1-291- 7.17
53.033-3-35	Meadar, Newbury	71,000	24,600	71,000	0	210		1		1-291-10
53.033-3-36	Orologio, Nicholas	100,000	24,700	100,000	0	210		1		1-291- 7.13
53.033-3-37	Landoll, Michael J.	8,000	8,000	8,000	0	314		1		1-291-8
53.033-3-38.1	Landoll, Michael	7,000	7,000	7,000	0	322		1		
53.033-3-38.2	Landoll, Michael J.	118,500	24,700	118,500	0	210		1		
53.033-3-39	Hicks, Michael A.	1,500	1,500	1,500	0	314		1		1-291-7
53.033-3-40	Lavigne, Debra	61,000	18,300	61,000	0	210		1		
53.033-3-41	Woodward, Barry	65,700	15,700	65,700	0	210		1		1-291-7
53.033-3-42	Premo, Jarett W.	50,000	19,800	50,000	0	210		1		1-291-7
53.033-3-43	Riverside Or Calvary Cemetery	16,200	16,200	16,200	0	695		8		
53.033-3-45	Meadar, Newbury	1,400	1,400	1,400	0	311		1		1-291-7
53.033-3-46	Woodward, Craig	138,000	80,900	138,000	0	210	W	1		1-292- 3
53.033-3-51	Lafferriere, Danny W.	129,900	26,100	148,000	0	210		1		1-291- 7.14
53.040-1-1	Derouchie, Josephine G.	80,000	56,900	80,000	0	210	W	1		1-203-10
53.040-1-2	Williams, Julie	44,000	42,100	44,000	0	270	W	1		1-204-12

Parcel Id	Name	2011	2012		Res Pct	Prp Cls	O C	R S	T C	Account Nbr
		Total Av	Land Av	Total Av						
53.040-1-3	Dufrane, Bradley	93,600	65,000	93,600	0	260	W	1		1-225- 7
53.040-1-4	Terry, Donald J.	41,000	41,000	41,000	0	312	W	1		1-213- 2
53.040-1-5	Lyon, Eric L.	215,100	57,000	215,100	0	210	W	1		1-257- 7
53.040-1-6	Fiacco, Suzanne M.	110,000	58,300	110,000	0	210	W	1		1-269-11
53.040-1-7	Spencer, Nina House (LU)	113,800	50,500	113,800	0	210	W	1		1-220-6.1
53.040-1-8	Fregoe, John	120,000	59,100	120,000	0	210	W	1		1-220-6.2
53.040-1-9	Bartlett, Stephen	8,000	8,000	8,000	0	311		1		1-291-14
53.040-1-11	Gering, Linda	70,000	18,400	70,000	0	210		1		1-272- 6
53.040-1-13	Laduke, Cheryl Ann	69,000	22,300	69,000	0	210		1		1-253-13
53.040-1-14	Shifman, Marsha Y.	108,000	66,400	108,000	0	210	W	1		1-229-10
53.040-1-15	Nash, Richard	28,000	50,000	53,000	0	260	W	1		1-171- 9
53.040-1-16	Stevenson, Derek C.	135,500	57,200	209,000	0	210	W	1		1-215-12
53.040-2-1	Smith, Thomas H.	21,600	21,600	21,600	0	314	W	1		
53.040-2-2	Sullivan, John	205,000	47,700	205,000	0	210	W	1		1-188- 9.12
53.040-2-3	Sullivan, John P.	15,900	15,900	15,900	0	314	W	1		
53.040-2-4	Herman, Linda S.	16,100	16,100	16,100	0	314	W	1		
53.040-2-5	Hewey, Eowyn	16,100	16,100	16,100	0	314	W	1		
53.040-2-6	Livernois, Glenn	150,000	40,700	150,000	0	210	W	1		1-188- 9. 3
53.040-2-7	Livernois, Carrie L.	16,100	16,100	16,100	0	314	W	1		
53.040-2-8	Taylor, Richard E. Jr.	161,700	76,600	161,700	0	210	W	1		1-188- 9.11
53.040-2-9	Taylor, Richard E. Jr.	23,800	23,800	23,800	0	314	W	1		1-188-9.16
53.040-2-10	Noble, Donna	166,000	81,900	166,000	0	210	W	1		1-188- 9. 9
53.040-2-11	Planty, Donna M.	165,000	74,900	165,000	0	210	W	1		1-188- 9.10
* 53.040-2-12	Markum, Stephen R.	198,500	67,900	198,500	0	210	W	1		1-188- 9. 1
53.040-2-12.1	Markum, Stephen R.		67,900	198,500	0	210	W	1		1-188- 9. 1
53.040-2-13.1	Dowdle, James	22,500	22,500	22,500	0	314	W	1		1-188- 9.15
* 53.040-2-13.2	Markum, Stephen	1,500	1,500	1,500	0	311	W	1		
53.040-2-14	Musante, Patricia	144,700	24,400	144,700	0	210		1		1-188- 9. 8
53.040-2-15	Taylor, Richard Jr.	18,700	18,700	18,700	0	314		1		1-188- 9. 7
53.040-2-16	Simplot, Eowyn	171,500	24,800	171,500	0	210		1		1-188- 9. 6
53.041-1-1	Lafleur, Terry	200,000	54,000	200,000	0	210	W	1		1-228- 1
53.041-1-2	Lafleur, Terry	30,000	30,000	30,000	0	312	W	1		1-292- 5
53.041-1-3.11	Nuwer, Michael J.	132,300	60,600	170,000	0	210	W	1		1-256- 9
53.041-1-3.12	Nuwer, Michael J.	50,000	50,000	50,000	0	314	W	1		
53.058-1-1	Town Of Potsdam	1,000	1,000	1,000	0	330		8		
53.058-2-2	Weller, Shirley	30,000	3,000	30,000	0	220		1		1-210-11
53.058-2-3	Green, Tracy	40,000	2,400	40,000	0	210		1		1-274- 6
Page Totals	Parcels		35	2,910,000	1,343,900	3,244,700				

Parcel Id	Name	2011	2012		Res Pct	Prp Cls	O C	R S	T C	Account Nbr
		Total Av	Land Av	Total Av						
53.058-2-4	Maroney, Ronald	33,500	2,500	33,500	0	210	1			1-294- 6
53.058-2-5	Daniels, Mark	29,900	2,500	29,900	0	210	1			1-234- 9
53.058-2-6	House, Stephen	28,400	2,400	28,400	0	210	1			1-274-13
53.058-2-7	Smutz, Cindy L.	43,500	2,200	43,500	0	210	1			1-243- 3
53.058-2-8	Clark, Pauline H.	36,500	2,300	38,000	0	210	1			1-177- 5
53.058-2-9	Gonyou, Paula M.	28,000	2,000	28,000	0	210	1			1-265- 8
53.058-2-10	Snyder, Linda	42,500	2,200	42,500	0	210	1			1-216- 5
53.058-2-11	Saucier, Deborah M.	19,000	1,900	19,000	0	210	1			1-211- 6
53.058-2-12	Norman, Michael	40,000	2,800	40,000	0	210	1			1-294- 2
53.058-2-13	Mahood, Brian	24,000	3,700	24,000	0	210	1			1-277- 7
53.058-2-14	Spencer, Kenneth P.	25,000	2,100	25,000	0	210	1			1-229-13
53.058-2-15	Flint, Timothy	32,500	2,100	32,500	0	230	1			1-219-15
53.058-2-16	Moulton, Michel E.	27,000	2,100	27,000	0	210	1			1-263- 8
53.058-2-17	Stone, Robert	35,000	2,100	35,000	0	210	1			1-207-12
53.058-2-18	Gagnon, Elsa P.	31,500	2,100	31,500	0	210	1			1-204-13
53.058-2-19	Simon, Edward I.	30,000	2,100	30,000	0	210	1			1-237-11
53.058-2-20	Vanarsdale, Xantippe	40,500	2,400	40,500	0	210	1			1-265-10
53.058-2-21	Donnelly, Christopher E.	36,000	2,300	36,000	0	210	1			1-274- 8
53.058-2-22	Phelix, Andrew S.	33,500	2,300	33,500	0	210	1			1-277- 3
53.058-2-23	Pike, Brenda (LC)	22,500	2,200	22,500	0	210	1			1-291-11
53.058-2-24.1	Rose, John J.	36,000	2,300	49,000	0	210	1			1-232- 6
53.058-2-25	Perretta, John V.	22,500	2,200	22,500	0	210	1			1-292- 1
53.058-2-26	Potsdam Specialty Paper Inc	33,000	9,000	10,000	0	331	1			1-263-13
53.058-2-27	Loveless, Bruce L.	33,000	3,500	33,000	0	210	1			1-209- 4
53.058-2-28	Loveless, Bruce	35,000	3,300	35,000	0	210	1			1-200- 4
53.058-2-29	Senecal, Richard E. II.	36,000	2,400	36,000	0	210	1			1-220- 7
53.058-2-30	Barney, Wendie M.	43,500	3,000	43,500	0	210	1			1-243-14
53.058-2-31	Chapin Living Trust, Donald & Deatta	33,500	3,100	33,500	0	210	1			1-265- 7
53.058-2-32	Mackey, Patricia A.	52,500	3,200	52,500	0	210	1			1-182-14
53.058-2-33	Christy, Martha	37,500	4,100	37,500	0	210	1			1-190- 2
53.058-2-34	Varney, Charles	45,500	6,600	45,500	0	210	1			1-201- 3
53.058-2-35	Town Of Potsdam	41,000	15,600	41,000	0	822	8			8-312- 5
53.058-3-1.1	Chase, Lyla	62,000	16,200	62,000	0	270	1			1-217-14
53.058-3-2	J.E.T. Warehouse Rentals Inc.	260,000	30,500	260,000	0	449	1			1-163-13
53.058-3-3	Deshane, Thomas	47,500	5,600	47,500	0	210	1			1-272- 5
53.058-3-4	Varney, Charles E.	1,000	1,000	1,000	0	314	1			1-277- 1
53.058-3-5	Markiewicz, Mark	61,800	21,900	61,800	0	210	1			

Parcel Id	Name	2011	2012		Res Pct	Prp Cls	O C	R S	T C	Account Nbr
		Total Av	Land Av	Total Av						
53.058-3-6	Labaff, Ernest	115,000	16,300	115,000	0	210	1			1-163-12
53.058-3-7	Cameron, Jason B.	79,200	12,200	79,200	0	210	1			1-173-12
53.058-4-1.1	Town Of Potsdam	500,000	83,600	500,000	0	853	W 8			
53.058-4-2	Erie Boulevard Hydropower	3,608,000	131,600	3,608,000	0	874	W 6			
53.066-1-3.1	Fefee, Beverly A.	80,000	16,500	80,000	0	210	1			1-201- 4
53.066-1-4	Bresett, Bethany K.	68,300	16,000	68,300	0	210	1			1-228- 8
53.066-1-5	Miller, Doris E.	32,500	11,800	32,500	0	210	1			1-241- 2
53.066-1-6	Ferry, Scott T.	52,000	10,000	12,000	0	484	1			1-211-13
53.066-1-7.1	Loyal Order Moose Inc, Potsdam Lodge # 236	84,000	30,000	84,000	0	425	1			1-201- 9
53.066-1-8.1	Vesper, David E.	90,000	16,100	90,000	0	210	1			1-196-15
53.066-1-9	Freitag, Gregory T.	51,000	16,800	58,300	0	210	1			1-273- 8
53.066-1-11	Seifert, Richard Jr.	45,000	9,800	47,000	0	210	1			1-182-13
53.066-1-12	Larue, Robert J.	84,000	11,500	84,000	0	210	1			1-249- 2
53.066-1-14	Woodward, Barry	50,000	20,000	50,000	0	431	1			1-203- 9
53.066-2-1	Regan, Robert	127,500	12,000	127,500	0	210	1			1-260-13
53.066-2-2	Regan, Robert J.	75,000	14,700	75,000	0	230	1			1-260-6
53.072-1-1	Pitts, Robert A.	35,000	5,200	35,000	0	210	1			1-228-14
53.072-1-2	Labaff, David E.	53,300	6,600	53,300	0	210	1			1-196- 9
53.072-1-3	Green, Wayne	75,000	5,800	75,000	0	210	1			1-179- 9
53.072-1-4	Ramsay, William	43,000	4,600	43,000	0	210	1			1-179- 6
53.072-1-5	Russell, Lloyd J. Jr.	51,100	4,100	51,100	0	210	1			1-193- 2
53.072-1-6	Thomas, Gerald J. Jr.	68,700	4,600	36,700	0	210	1			1-223-12
53.072-1-7	LaBaff, Loretta M. (Estate).	43,500	3,500	43,500	0	210	1			1-227- 3
53.072-1-8	Green, Leland Sr.	67,500	6,600	67,500	0	220	W 1			1-211-10
53.072-1-9	Green, Leland	6,400	6,400	6,400	0	314	W 1			1-192-14
53.072-1-10	Smalling, Patrick J.	73,300	8,500	73,300	0	210	W 1			1-260-5
53.072-1-11	Jenks, Gerald	86,400	11,400	86,400	0	210	W 1			1-193- 4
53.072-1-12	Brothers, Joanne	42,000	3,700	42,000	0	210	1			1-176-15
53.072-1-13	Brothers, Joanne	19,200	4,200	19,200	0	312	1			1-177- 1
53.072-1-14.1	Spears, Steven	79,500	6,000	79,500	0	210	1			1-273- 4
53.072-1-16	Hewittville Cemetery	16,500	16,500	16,500	0	695	8			
53.072-1-17	Denney, Barbara	40,000	6,700	40,000	0	210	1			1-192-13
53.072-1-18	Pitts, Alan	40,800	4,400	40,800	0	210	1			1-206- 1
53.072-1-19	Anderson, Albert (LU).	55,000	5,200	55,000	0	220	1			1-211-14
53.072-1-20	Pitts, Robert A.	28,700	4,900	28,700	0	210	1			1-286- 5
53.072-1-21	Pitts, Robert Allen	5,000	5,000	5,000	0	314	1			1-286- 6
53.072-1-22	Hanna, Sandra	52,100	3,400	52,100	0	210	1			1-218-14
Page Totals	Parcels		37	6,123,500	556,200	6,060,800				

Parcel Id	Name	2011	2012	Res Pct	Prp Cls	O C	R S	T C	Account Nbr
		Total Av	Land Av						
53.072-1-23	Hollinger, Gerald & Helen	29,000	6,600	0	210	1			1-218-15
53.072-1-24	Criscitello, Eric M.	118,000	5,600	0	210	1			1-227- 5
53.072-1-25	Reed, Ruth - LU M.	56,500	6,600	0	210	1			1-259-15
53.072-1-26	White, Joseph V.	33,000	5,300	0	270	1			1-260- 1
53.072-1-27	Coffey, Chad A.	66,500	4,800	0	215	1			1-242- 7
53.072-1-28	Loveless, Bruce L.	85,000	6,900	0	210	1			1-251-12
53.072-1-29	Pitts, Alan	4,200	4,200	0	314	1			1-193- 1
53.072-1-30	Robertson, Margaret M.	65,400	7,400	0	210	1			1-227- 2
53.072-1-31	Unknown Owner	200	200	0	311	1			
53.072-1-33.1	Reed, Morris (LU)	44,300	6,800	0	210	1			1-260- 3
53.072-1-34	Smith, Gertrude F.	27,700	2,900	0	210	1			1-272- 4
53.082-1-1	Hennessey, James M.	3,900	3,900	0	322	1			1-253- 7
53.082-1-2	Hallada, Robert	50,000	27,200	0	240	1			1-213- 7
53.082-1-3	Blevins, Paul	206,000	87,600	0	431	1			1-173-11.1
53.082-1-4	Blevins, Paul & Duane	163,700	87,600	0	411	1			
53.082-1-5	Hallada, Robert	27,500	12,400	0	220	1			1-213- 9
53.082-1-6	Hallada, Robert G.	68,500	12,600	0	220	1			1-213-10
53.082-1-7	Hallada, Robert	11,000	8,700	0	210	1			1-213-11
53.082-1-8	Hallada, Robert	22,500	11,400	0	210	1			1-213- 8
53.082-1-9	Sweet, Gary F.	27,500	10,800	0	210	1			1-230-13
53.082-1-10	LaBrake, Leona (LU)	55,000	10,800	0	210	1			1-238- 1
53.082-1-11	Layaw, Paul (LU)	55,500	10,800	0	210	1			1-230-14
53.082-1-12.1	Maroney, Timothy J.	90,000	50,000	0	433	1			1-234-12
53.082-1-13.2	Gulf Management LLC	199,500	85,000	0	411	1			
53.082-1-14	Neilson, Peggy L.	4,500	4,500	0	314	1			1-233- 9
53.082-1-15	Schober, Brenda L.	65,000	12,400	0	210	1			1-238- 3
53.082-1-16	Schober, Brenda L.	2,700	2,700	0	314	1			1-238- 2
53.082-1-17	Weller, Gloria Ann	77,000	16,500	0	210	1			1-287- 4
53.082-1-18	Hunkins Trust, David	99,000	50,000	0	464	1			1-168- 1
53.082-1-19	Wagstaff, Daisy	46,800	12,400	0	210	1			1-284- 5
53.082-1-20	Robison & Smith Of Potsdam Inc	103,800	40,000	0	484	1			1-167- 7
53.082-1-21	Capone, Steven	45,000	12,400	0	210	1			1-181- 5
53.082-1-22	Northern Group Properties	700,000	91,600	0	431	1			1-203- 1
53.082-1-23	Fadden-Close, Jennifer	2,500	2,500	0	331	1			
54.001-3-1.1	Hooper, Gary	148,000	62,400	0	240	1			1-219- 9
54.001-3-1.2	Hooper, Roderick	68,500	16,500	0	210	1			
54.001-3-2	Peterson, Eric	24,300	24,300	0	322	1			1-254- 9
Page Totals	Parcels	37	2,897,500	824,300	2,946,500				

Parcel Id	Name	2011	2012		Res Pct	Prp Cls	O C	R S	T C	Account Nbr
		Total Av	Land Av	Total Av						
54.001-3-3.1	Page, Randel R.	160,100	24,500	160,100	0	240	1			
54.001-3-4	Merriman, Charles	179,800	16,800	179,800	0	210	1			
54.001-3-5	Merriman, Betty	200,000	17,000	200,000	0	210	1			
54.001-3-6	Merriman, Charles	700	700	700	0	314	1			
54.003-1-1.1	Hartle, Gordon A.	101,500	27,300	102,600	90	240	1			1-178-12. 2
54.003-1-2.2	Gooshaw, Edward	12,600	12,600	12,600	0	314	1			1-181-10.2
54.003-1-2.12	MacKinnon, Ronald	125,000	17,200	125,000	0	210	1			
54.003-1-2.111	Carey, Timothy W.	142,500	23,200	142,500	0	240	1			1-181-10.1
54.003-1-2.113	Gooshaw, Edward	160,000	22,800	160,000	0	240	1			
54.003-1-3.2	Covell, Kristopher	151,000	20,500	151,000	0	240	1			
54.003-1-3.11	Schaffer, Paul	16,100	16,100	16,100	0	322	1			1-178-12. 4
54.003-1-3.12	Agen, Abner N. Jr.	142,500	24,600	142,500	0	240	1			
54.003-1-4	Johnson, Glenn	155,000	30,200	155,000	0	240	1			1-270-14
54.003-1-5	Connelly, Stephen	8,500	8,500	8,500	0	323	1			1-999- 9
54.003-1-6	French, Martin	100,000	19,000	100,000	0	210	1			
54.003-1-7	Ober, Sharon	100,000	18,900	100,000	0	210	1			1-178- 6
54.003-1-8	Ober, Sharon	7,400	7,400	7,400	0	314	1			1-290-11
54.003-1-9.1	French, Martin	13,800	13,800	13,800	0	314	1			1-178- 7.1
54.003-1-9.21	Rutley, Kimberly	135,000	18,000	135,000	0	210	1			1-178- 7.2
54.003-1-11	Lenney, William	21,500	21,500	21,500	0	323	1			1-231- 5
54.003-1-12	Greer, Richard	120,000	17,400	120,000	0	210	1			1-248-15
54.003-1-13.11	Baxter, Scott A.	52,000	21,700	52,000	0	240	1			1-170- 8
54.003-1-14	Miller, Cynthia	95,000	14,400	95,000	0	210	1			1-188-11
54.003-1-16	Moscariello, Lannie F.	2,500	2,500	2,500	0	314	1			1-207- 3
54.003-1-17	Premo, Jason E.	1,500	1,500	1,500	0	314	1			1-277- 4
54.003-1-18	Brundage, Gene	112,500	10,900	112,500	0	210	1			1-177-13
54.003-1-19	Brundage, Gene	3,000	3,000	3,000	0	314	1			1-177-13
54.003-1-20	Tishberg, Mark	1,500	1,500	1,500	0	314	1			1-184- 7
54.003-1-21	Tishberg, Mark	83,000	11,500	83,000	0	210	1			1-184- 6
54.003-1-22	Frick, Catherine M.	102,000	15,100	102,000	0	210	1			1-243- 9
54.003-1-23.1	Adams, Bernard (LU).	76,400	48,700	76,400	39	240	1			1-163- 4
54.003-1-24.111	Carrara, Mark	28,500	28,500	28,500	0	323	1			1-182- 5
54.003-1-25.1	Pike, Arland	45,200	16,600	45,200	0	210	1			1-256- 3
54.003-1-26	Adams, Bernard B. Jr.	60,800	14,100	60,800	0	210	1			1-287- 2
54.003-1-27	Adams, Bernard B. Jr.	13,100	13,100	13,100	0	314	1			1-287- 1
54.003-1-28	Marcus, Lawrence P.	14,600	14,600	14,600	0	314	1			1-234- 5
54.003-1-29.2	Rogers, Robert II.	1,300	1,300	1,300	0	314	1			1-262-13.12
Page Totals	Parcels		37	2,745,900	597,000	2,747,000				

Parcel Id	Name	2011	2012		Res Pct	Prp Cls	O C	R S	T C	Account Nbr
		Total Av	Land Av	Total Av						
54.003-1-29.11	Molinerio, Anthony	92,500	23,700	92,500	0	240	1			1-262-13.11
54.003-1-29.12	Rogers, Robert II.	1,800	1,800	1,800	0	314	1			
54.003-1-30	Cryderman, Carol	26,500	16,900	26,500	0	270	1			1-284-11
54.003-1-31	Enslow, Margaret S.	9,400	9,000	9,400	0	314	1			1-266- 2
54.003-1-33.1	Enslow, Margaret S.	126,500	11,800	126,500	0	210	1			1-266- 3
54.003-1-34.21	O'Gorman, Patrick	200,000	17,500	200,000	0	210	1			
54.003-1-37.1	Rothwell, Thomas	148,500	23,400	148,500	0	240	1			1-444- 1
54.003-1-39	Rogers, Robert T. II.	300,000	41,500	300,000	0	240	1			1-178-12. 6
54.003-1-40	Dicoby, Adam	26,900	26,900	26,900	0	322	1			1-178-12. 1
54.003-1-42.1	McGregor, Ernest	23,500	16,400	35,000	0	210	1			1-175-10.1
54.003-1-44	Taylor, Thomas	185,200	16,600	185,200	0	210	1			
54.003-1-45	Taylor, Thomas	22,800	22,800	22,800	0	322	1			
54.003-1-49	Adams, Phillips	78,500	16,600	78,500	0	210	1			
54.003-1-50	Baxter, Dana L.	100,000	16,000	100,000	0	210	1			1-240- 4
54.003-1-51	Gowing, Warnetta-Estate	55,000	18,400	55,000	0	210	1			1-209- 7
62.002-2-1	Hart, Betty-Estate M.	76,400	16,300	76,400	0	210	1			1-215- 3
62.002-2-2.1	Sullivan, Matthew	85,500	16,700	85,500	0	210	1			1-243-11
62.002-2-3.1	Tracy, Donald	27,500	27,500	27,500	0	120	1			1-251- 9
62.002-2-4.12	Austin, Richard Jr.	36,500	16,700	36,500	0	270	1			1-164-15.12
62.002-2-4.211	Greenwood Acres LLC	25,900	23,900	25,900	0	120	1			1-164-15. 1
62.002-2-4.212	Emerson, Henry H.	30,000	16,400	30,000	0	210	1			
62.002-2-4.213	Baldwin, Ronald D.	22,300	22,300	22,300	0	322	1			
62.002-2-5.1	Dumas, Phyllis	91,900	38,900	91,900	0	240	1			1-201- 7
62.002-2-5.2	Dumas, Karen	26,500	16,700	26,500	0	270	1			
62.002-2-6	Dold, Nathan A.	67,600	16,200	67,600	0	210	1			1-253- 2. 2
62.002-2-8	Russell, Barry	20,000	20,000	20,000	0	105	1			1-194- 8
62.002-2-9	Sharpe, Frank	51,500	23,600	51,500	86	270	1			1-244-12
62.002-2-10	Allen, Dale	31,000	17,300	31,000	0	270	1			1-165- 1. 2
62.002-2-11	Greenwood Acres LLC	34,800	34,800	34,800	0	105	1			1-165- 1. 1
62.002-2-12.1	Glick, Karen	15,800	15,800	15,800	0	322	1			1-285- 6. 1
62.002-2-12.2	Squires, Michael	118,000	17,800	118,000	0	210	1			1-285- 6. 2
62.002-2-13.1	Burke, John H.	4,500	4,500	4,500	0	323	1			1-179-10. 1
62.002-2-13.3	Burke, Eric S.	144,000	45,800	144,000	0	240	1			
62.002-2-14.1	Burke, Ronald P.	90,000	17,100	90,000	0	220	1			1-179-10. 2
62.002-2-15.2	Russell, Joseph J.	95,000	25,500	95,000	63	484	1			1-265-11.2
62.002-2-15.11	Russell-LU, Rita	65,000	22,200	65,000	92	240	W 1			1-265-11.1
62.002-2-15.12	Russell, Joseph Jay	16,500	9,100	16,500	0	312	1			

Parcel Id	Name	2011	2012		Res Pct	Prp Cls	O C	R S	T C	Account Nbr
		Total Av	Land Av	Total Av						
62.002-2-16.1	Dominie, Bernard	110,800	25,200	110,800	0	240	1			1-194- 7
62.002-2-16.2	Russell, Barry	32,500	32,000	32,500	0	120	W	1		
62.002-2-17	Buffham, Virginia (LU)	48,500	12,000	48,500	0	210	1			1-178-10
62.002-2-18.11	Russell, Barry	123,000	57,300	123,000	7	113	W	1		1-194- 6
62.002-2-18.12	Brooks, Keri	26,000	20,300	26,000	0	270	1			
62.002-2-19.1	Burke, John	1,600	1,600	1,600	0	314	1			1-72-10.1
62.002-2-19.2	Seavey, Joseph	38,000	16,300	38,000	0	210	1			1-172-10.2
62.002-2-20.2	Murphy, Mark	90,000	16,500	90,000	0	210	1			
62.002-2-20.11	Lloyd T Smith & Sons Farms	54,000	54,000	54,000	0	105	W	1		1-168- 2
62.002-2-20.12	Murphy, Mark J.	29,500	12,200	29,500	0	312	1			
62.002-2-21.1	Vanburen, Thomas Jr.	24,400	24,400	24,400	0	105	W	1		1-288- 1
62.002-2-21.2	Vanburen, Thomas Jr.	216,100	61,400	216,100	0	113	1			
62.002-2-23	Greenwood Acres LLC	67,200	67,200	67,200	0	105	1			1-253- 1. 1
62.002-2-24	Middlemiss, Roger A.	61,100	16,500	61,100	0	210	1			1-253- 1. 2
62.004-2-1.11	Greenwood Acres LLC	1,698,000	166,100	1,698,000	0	112	1			1-178- 2
62.004-2-1.12	Greenwood Acres LLC	149,900	17,700	149,900	0	210	1			
62.004-2-3	Frank, Thomas A. Jr.	142,000	20,400	142,000	0	240	1			1-231-10
62.004-2-4.11	Bisonette, Kim	82,000	17,000	82,000	0	210	1			1-221-13
62.004-2-7	Hostetter, Robert J.	168,000	17,700	168,000	0	210	1			1-182-1.1
63.001-1-1	Farrar Trust, Robert	76,600	37,500	76,600	72	240	1			1-170- 5.1
63.001-1-2	Logan, Martha A.	53,000	16,600	53,000	0	210	1			1-248- 5
63.001-1-3.1	Waldruff, Dale E.	102,500	18,400	112,500	0	215	1			1-261-12
63.001-1-3.2	Wise, Herbert	38,000	16,400	38,000	0	270	1			
63.001-1-4	Marcellus, Larry W. Jr..	76,000	13,600	76,000	0	210	1			1-290- 8
63.001-1-5	Cutler, Raymond	15,500	15,500	15,500	0	323	1			1-221-12.2
63.001-1-6	Pearson, Michael	100,000	27,500	100,000	0	210	1			1-281- 2
63.001-1-8	Kazek, Timothy D.	77,100	33,400	77,100	0	210	1			1-209- 1
63.001-1-9	Aldrich, Jon R.	168,000	38,100	168,000	0	240	1			1-269- 1
63.001-1-12.2	Pearson, Raymond H. Jr.	112,000	17,200	112,000	0	210	1			
63.001-1-12.112	Vanmiddlesworth, Frank Jr.	89,500	38,500	89,500	0	112	1			
63.001-1-12.113	Greenwood Acres LLC	1,500	1,500	1,500	0	323	1			
63.001-1-14	Greenwood Acres LLC	68,000	68,000	68,000	0	105	1			1-212-13
63.001-1-15	Hammers, James	185,000	20,600	180,000	0	240	1			1-249-15. 2
63.001-1-16	Gilbo, Warren C.	26,600	15,400	26,600	0	270	1			1-196-13
63.001-1-17	Matthie, Edith	43,300	17,400	43,300	0	210	1			1-236- 8
63.001-1-19	Matthie, Brenda (LU)	22,000	16,300	22,000	0	270	1			1-236-12
63.001-1-20	Tracy, Donald	8,000	8,000	8,000	0	105	1			1-251-11

Parcel Id	Name	2011	2012		Res Pct	Prp Cls	O C	R S	T C	Account Nbr
		Total Av	Land Av	Total Av						
63.001-1-21	Tracy, Donald	114,100	48,300	114,100	0	240	1			1-251-10
63.001-1-22	Covell Family Trust, James R	11,900	11,900	11,900	0	314	1			1-221-12.1
63.001-1-23	Rooney, Patrick	13,000	13,000	13,000	0	314	1			1-170- 5. 3
63.001-1-24	Richardson, Charles Jr.	13,000	13,000	13,000	0	314	1			1-170- 5.2
63.001-1-25	Smith, Irene (LU)	2,400	2,400	2,400	0	323	1			1-271-14
63.001-1-27	Pryce, Robin K.	6,000	6,000	6,000	0	314	1			
63.001-1-28	Baker, Steven	50,000	12,800	50,000	0	210	1			1-294-12
63.001-2-1	Monroe, Ralph	12,400	12,400	12,400	0	311	1			1-183- 2
63.001-2-2	Scanlon, Everett	36,600	16,800	36,600	0	312	1			1-248-13
63.001-2-3.3	Lacoss, Donna	72,000	19,900	72,000	96	240	1			1-183- 3.3
63.001-2-3.4	Monroe, Ralph J.	62,500	22,000	62,500	0	210	1			1-183- 3.1
63.001-2-3.21	Morgan, Melanie	185,000	26,700	185,000	0	240	1			1-183-3.2
63.001-2-4	Lumley, Weldon	80,000	31,900	80,000	0	210	1			1-178-13
63.001-2-5	Morgan, Matthew	29,900	29,900	29,900	0	323	1			1-228-11
63.001-2-6	Hayes, Michael J.	64,000	18,500	64,000	0	210	1			1-170- 7
63.001-2-7.2	Blair, Howard III.	170,000	17,900	170,000	0	210	1			1-243-6.2
63.001-2-7.11	Emerson, Henry H.	28,000	28,000	28,000	0	323	1			1-243- 6.1
63.001-2-7.12	Weller, Carter J.	82,500	18,600	82,500	0	210	1			
63.001-2-8	Purcell, Donald H.	16,300	16,300	16,300	0	323	1			1-257-12
63.001-2-10	Penrose, Douglas S.	126,600	32,900	126,600	88	240	1			1-253- 9
63.001-2-11.1	Emerson, Henry H.	120,000	19,000	120,000	0	210	1			1-199- 4.1
63.001-2-11.2	Emerson, Barbara	22,500	16,700	22,500	0	270	1			1-199-4.2
63.001-2-12	Lincoln, Michael	35,000	17,000	35,000	0	270	1			1-275- 6. 2
63.001-2-13	Miller, Peter C.	24,700	24,700	24,700	0	323	1			1-267- 8
63.001-2-14.1	Bonno, Jeffrey	48,000	16,600	48,000	0	270	1			1-174- 7
63.001-2-15.1	Hartman, Steven	28,800	28,700	28,800	0	120	1			1-264- 1
63.001-2-16.1	Arquitt, Helen M.	66,000	16,500	66,000	0	210	1			1-286- 4. 1
63.001-2-17.1	Jackson, John	52,500	16,300	52,500	0	210	1			1-222- 5
63.001-2-18	Bradley, Everett	27,000	16,000	27,000	0	270	1			1-272- 7
63.001-2-19	Gibbs, John A.	8,200	8,200	8,200	0	323	1			1-259- 6
63.001-2-21.1	Morrow, Richard	23,500	23,500	23,500	0	323	1			1-208- 2
63.001-2-21.2	Villnave, Wayne	90,000	16,700	90,000	0	210	1			
63.001-2-22.2	Cutler, Raymond	42,500	18,000	42,500	0	270	1			1-164- 2.2
63.001-2-22.11	Rutley, Harvey	15,100	15,100	15,100	0	314	1			1-164- 2.1
63.001-2-22.12	Rasmussen, Mark A.	13,600	13,600	13,600	0	314	1			
63.001-2-23.1	Rutley, Harvey	85,000	40,500	85,000	0	240	1			1-164- 1
63.001-2-23.2	Premo, Theodore R.	78,500	16,600	78,500	0	210	1			
Page Totals	Parcels		37	1,957,100	722,900	1,957,100				

Parcel Id	Name	2011	2012		Res Pct	Prp Cls	O C	R S	T C	Account Nbr
		Total Av	Land Av	Total Av						
63.001-2-24.1	Foster, Edward R. Jr.	61,700	23,000	61,700	0	210	1			1-271- 5
63.001-2-24.2	Pierce, Helen	32,000	16,600	32,000	0	270	1			
63.001-2-24.3	Dalton, Larry D.	57,500	16,600	57,500	0	210	1			
63.001-2-25.1	Barr, Eric	70,000	42,300	70,000	0	910	1			1-264- 2
63.001-2-26.1	Forbes, Charles (Estate).	20,000	16,500	20,000	0	270	1			1-275- 6.1
63.001-2-26.2	McHenry, Darin (LC)	55,000	16,400	55,000	0	270	1			
63.001-2-27.1	Weekes, Robin L.	48,000	20,500	48,000	0	270	1			1-221-10.1
63.001-2-27.2	Love, Suzanne	27,100	18,100	27,100	0	270	1			1-221-10.2
63.001-2-28	Paverman, Stevan	15,500	15,500	15,500	0	314	1			1-286- 4. 2
63.001-2-29.2	Roy, Deborah	45,000	17,400	45,000	0	270	1			10262-1.2
63.001-2-29.11	Trivilino, Carolyn	30,000	14,200	30,000	0	270	1			1-262-1.1
63.001-2-29.12	Trivilino, Michael	40,000	21,400	40,000	0	270	1			
63.001-2-29.13	Roy, Deborah	8,000	8,000	8,000	0	314	1			
63.001-2-30	Burnette, Judson	1,400	1,400	1,400	0	323	1			
63.001-2-31	LaDue, Charles	2,500	2,500	2,500	0	314	1			1-179- 2
63.001-2-32	Naples Energy, LLC	1,700	1,700	1,700	0	323	1			1-293- 5
63.001-2-33	McDonald, Alvin Keith	2,100	2,100	2,100	0	323	1			1-228-10.2
63.001-2-34.1	Derosa, Salvatore	4,000	4,000	4,000	0	323	1			1-193- 5
63.001-2-36	Emerson, Reginald H.		17,500	51,000	0	210	1			
63.002-1-1	Loucks, Eileen G.	37,000	37,000	37,000	0	323	1			1-172- 7
63.002-1-2.1	Loucks, Derry	135,000	44,600	135,000	0	280	1			1-281-15
63.002-1-2.2	Mee, John E.	48,500	17,100	48,500	0	210	1			
63.002-1-3	Walker, Brian A.	84,700	18,300	89,700	0	220	1			1-172- 9
63.002-1-7	Loucks, Eileen G.	14,600	14,600	14,600	0	314	1			1-172- 7
63.002-1-8	Martinez, James	42,800	17,900	42,800	0	210	1			1-235-14
* 63.002-1-9	West Potsdam Vol Fire Dept	350,000	60,000	350,000	0	534	8			8-315- 3
63.002-1-9.1	West Potsdam Vol Fire Dept		60,000	225,000	0	534	8			8-315- 3
63.002-1-9.2	SLC Fire Training Facility Inc		40,000	240,000	0	615	8			
63.002-1-10	Sheldon, Fay M.	43,700	30,400	49,700	0	270	1			1-169- 1
63.002-1-17.1	Forbes, Ronald C.	15,300	15,300	15,300	0	314	1			1-170- 3
63.002-1-17.2	Green, Wayne D.	43,800	17,600	43,800	0	210	1			
63.002-1-24	Trejos, David M.	108,500	28,900	108,500	0	240	1			1-257-11
63.002-1-25.2	Goolden, Robert A.	45,000	17,000	45,000	0	210	1			1-285-4.2
* 63.002-1-25.11	Emerson, Henry	20,700	20,700	20,700	0	322	1			1-285- 4. 1
63.002-1-25.12	Domurat, Robert J.	90,000	20,500	90,000	0	240	1			
63.002-1-25.111	Emerson, Henry		17,700	17,700	0	322	1			1-285- 4. 1
63.002-1-26.1	Yenser, Brenda Etal.	68,500	16,900	64,000	0	210	1			1-285- 4. 3
Page Totals	Parcels		35	1,298,900	689,500	1,839,100				

Parcel Id	Name	2011	2012		Res Pct	Prp Cls	O C	R S	T C	Account Nbr
		Total Av	Land Av	Total Av						
63.002-1-26.2	Bradish, Timothy J. Jr.	97,200	16,600	97,200	0	210	1			1-285-4.32
63.002-1-27.1	Forbes, Ronald	17,800	17,800	17,800	0	311	1			1-285- 4. 2
63.002-1-27.2	Bradley, Dustin R.	21,700	16,700	175,000	0	240	1			
63.002-1-28	Brownell, Beverly	46,000	17,700	46,000	0	210	1			1-294- 5
63.002-1-29	Brais, Ruby	28,500	16,600	28,500	0	270	1			1-208- 4
63.002-1-30	Brais, Ruby	43,000	11,800	43,000	0	210	1			1-208- 3
63.002-1-31	Goolden, Robert A.	11,300	11,300	11,300	0	314	1			1-177-10
63.002-2-6.1	Johnson, Jean T.	125,000	20,100	125,000	0	210	1			1-163- 1
63.002-2-6.2	Mitchell, Mary E.	8,400	8,400	8,400	0	314	1			
63.002-2-7.1	Mulkin, Mark R.	85,900	20,100	85,900	0	210	1			1-235- 8
63.002-2-10.1	Berger, Mary	55,000	18,000	55,000	0	210	1			1-171-12
63.002-2-10.2	Mitchell, Mary E.	82,300	16,700	82,300	0	210	1			
63.002-2-10.3	Berger, Patricia A.	38,000	16,600	38,000	0	270	1			
63.002-2-11	Berger, Colleen	46,000	15,800	46,000	0	210	1			1-241-16
63.002-2-12	Wheeler, Gary	46,000	26,400	46,000	0	240	1			1-288- 6
63.002-2-13.1	Ramsay, Edward	90,500	67,300	90,500	47	240	1			1-258- 7.1
63.002-2-13.2	Labaff, Roy	36,500	15,500	36,500	0	270	1			1-258- 7.2
63.002-2-14	Sheehan, John Jr.	3,400	3,400	3,400	0	323	1			1-270- 3
63.002-2-15	Boak, Wayne	81,000	11,900	81,000	0	210	1			1-210- 7
63.002-2-16.1	Moore, James A.	83,000	23,500	83,000	0	240	1			1-276-10
63.002-2-17.2	Anderson, Judy	55,000	16,500	55,000	0	210	1			
63.002-2-17.112	Cascanette, Paul B.	170,800	39,000	170,800	0	240	1			
63.002-2-18	Wright, David	125,000	13,700	125,000	0	210	1			1-292- 6
63.002-2-19	Sherman, Randy	67,500	17,900	67,500	0	210	1			1-198- 5. 1
63.002-2-20	West Potsdam Cemetery	8,300	8,300	8,300	0	695	8			8-315-4
63.002-2-22	Gordon, Edward	250,000	70,100	250,000	30	240	1			1-218- 8
63.002-2-23	Clement, Andrew	3,500	3,500	3,500	0	910	1			1-198- 6
63.002-2-24	Clements, Brad K.	166,500	49,600	166,500	81	240	1			1-174- 5
63.002-2-25.1	Burdick, Scott A.	50,400	50,400	67,800	0	312	1			1-179- 1
63.002-2-25.2	West Potsdam Vol Fire Dept	7,100	6,800	7,100	0	312	8			
63.002-2-26.1	Whiteford, Clint D.	125,000	30,000	125,000	0	449	1			1-288-11
63.002-2-26.2	Whiteford, Clint D.	13,600	13,600	13,600	0	314	1			
63.002-2-27.1	Sanford, David	77,000	19,900	77,000	0	240	1			1-282- 7
63.002-2-31	Charleson, Margaret	56,500	35,300	56,500	0	240	1			1-170- 9
63.002-2-32	Sheehan, John Sr.	88,700	43,700	88,700	0	240	1			
63.002-2-33	Sheehan, John R. Jr.	181,500	38,600	181,500	0	240	1			
63.002-2-34	Clement, Andrew	106,500	56,500	106,500	0	240	1			1-270- 2
Page Totals	Parcels		37	2,599,400	885,600	2,770,100				

Parcel Id	Name	2011	2012		Res Pct	Prp Cls	O C	R S	T C	Account Nbr
		Total Av	Land Av	Total Av						
63.002-2-35	Taillon, Clark	166,500	16,500	166,500	0	210	1			1-277-10
63.002-2-36	Phillips, Royal J (LU)	48,000	17,500	48,000	0	270	1			1-255- 2
63.002-4-3	Frank, Carla M.	137,500	14,500	137,500	0	210	1			1-238- 6
63.002-4-4	Logan, Theresa	76,500	15,000	76,500	0	210	1			1-232- 4
63.002-4-5	Hill, Raymond	140,000	81,900	140,000	52	112	1			1-178-14
63.002-5-1	Gruda, Benjamin J.	48,700	48,700	48,700	0	322	1			1-267- 7
63.002-5-2	McEwen, Katherine E.	70,000	20,300	70,000	0	240	1			
63.002-5-3	Miller, Richard	70,500	16,700	70,500	0	210	1			1-241- 3
63.002-5-4.1	Sauvie, Randy	38,500	16,900	38,500	0	210	1			
63.002-5-5	Throop, Gary	101,500	25,600	101,500	0	220	1			
63.002-5-6	Powell, Edward	35,000	18,000	35,000	0	433	1			1-218- 9
63.002-5-7	Powell, Edward	82,500	18,700	82,500	0	210	1			1-218-10
63.002-5-8	McEwen, kathryn	19,100	19,100	19,100	0	322	1			
63.002-5-9.1	McEwen, kathryn	13,900	13,900	13,900	0	322	1			
63.003-1-1.1	Staples, Gary	24,400	24,400	24,400	0	322	1			1-182- 1
63.003-1-2	Fatai, Bilikisu A.	1,800	1,800	1,800	0	314	1			1-228-10.1
63.003-1-3	Stone, Monica A.	105,000	35,400	105,000	0	240	1			1-287- 5
63.003-1-4	Doig, Donna	150,000	42,000	150,000	0	117	1			1-194- 3
63.003-1-5	Doig, Donna	18,100	18,100	18,100	0	323	1			1-194- 4
63.003-1-6	Oney, Tina	21,500	17,000	21,500	0	270	1			1-284- 7
63.003-1-8	Olmstead, Larry	72,500	15,600	72,500	0	210	1			1-221- 1
63.003-1-9.1	Van Brocklin, Gerald	35,700	35,700	35,700	0	105	1			1-283- 1. 1
63.003-1-9.2	Vanbrocklin, Gerald	18,400	18,400	18,400	0	323	1			1-283- 1.1
63.003-1-10.1	Vanbrocklin, Kenneth	103,500	34,900	103,500	0	280	1			1-282-15
63.003-1-10.21	Vanbrocklin, Gerald	54,800	54,800	54,800	0	105	1			
63.003-1-10.22	Weaver, David J.	46,000	17,100	46,000	0	270	1			
63.003-1-11	Dean, Robert	17,100	17,100	17,100	0	323	1			1-200- 3
63.003-1-12	Rycroft, Katherine	8,800	8,800	8,800	0	323	1			1-230-11
63.003-1-13	Tozzi, Gerard	41,600	41,600	41,600	0	323	1			1-230-15. 1
63.003-1-14	Staples, Gary	71,800	21,300	71,800	0	240	1			1-230-15.2
63.003-1-15.1	Morrow, Richard	56,000	26,600	56,000	80	240	1			1-182- 2.1
63.003-1-15.2	Stone, Monica A.	4,500	4,500	4,500	0	321	1			1-182-2.2
63.003-1-16.1	MacDonald, James R.	135,000	17,800	135,000	0	210	1			1-249-14
63.003-1-16.2	Eggleston, Margaret R.	19,000	19,000	19,000	0	323	1			
63.003-1-18.1	Butterfield, Linda M.	3,800	3,800	3,800	0	314	1			1-258-11
63.003-1-18.21	Trivilino, Joseph	82,500	38,000	108,500	0	240	1			
63.003-1-22	Weaver, David	130,000	17,000	130,000	0	210	1			1-283- 1. 3
Page Totals	Parcels		37	2,270,000	874,000	2,296,000				

Parcel Id	Name	2011	2012		Res Pct	Prp Cls	O C	R S	T C	Account Nbr
		Total Av	Land Av	Total Av						
63.003-1-23	Bell, Elwyn L. Jr.	39,900	21,900	39,900	0	210	1			1-283- 1. 2
63.003-1-24	Hayden, Daniel P.	191,000	18,000	191,000	0	210	1			1-255-11. 2
63.003-2-2	Planty, Agnes M (LU)	35,500	16,700	35,500	0	271	1			1-167-11. 1
63.003-2-3	Burwell, Tracy	85,000	14,900	85,000	0	210	1			1-167-11. 2
63.003-2-4.1	Gibbs, John	44,200	44,200	44,200	0	321	1			1-173- 2
63.003-2-4.2	Richards, Gordon L.	128,500	19,300	128,500	0	210	1			
63.003-2-5	Brownell, Aaron T.	10,000	10,000	10,000	0	323	1			1-168-15
63.003-2-6	Coleman, Willis	78,500	18,800	78,500	0	210	1			1-187- 7
63.003-2-8.1	Forbes, Ronald	102,000	33,600	105,200	0	210	1			1-286- 2
63.003-2-9	Derouchie, Steven	75,000	26,200	75,000	0	240	1			1-281- 1
63.003-2-11	Tiernan, Virginia	88,300	18,300	88,300	0	210	1			1-184-10
63.003-2-13	Clark, Kenneth (Estate).	7,500	6,600	7,500	0	210	1			1-292-12
63.003-2-14.1	Wynne, Mark	65,000	27,600	65,000	0	240	1			1-292-11
63.003-2-14.2	Sheesley, Christine L.	195,000	17,000	221,000	0	210	1			
63.003-2-14.3	Harrington, Jon	167,500	16,600	167,500	0	210	1			
63.003-2-14.41	Sullivan, John	125,500	17,700	125,500	0	210	1			
63.003-2-14.42	Francis, Cheryl E.	53,500	16,600	53,500	0	210	1			
63.003-2-15	Merrick, Phillip R.	25,500	22,600	25,500	0	270	1			1-271- 4
63.003-2-16.2	Wurster, Kenneth C.	160,000	16,600	160,000	0	210	1			
63.003-2-16.11	Evans, David (LU)	25,400	25,400	25,400	0	323	1			1-292-14
63.003-2-16.12	Frank, Thomas A. Jr.	17,300	17,300	17,300	0	314	1			
63.003-2-19.1	Evans, Paul	215,000	73,700	215,000	0	112	1			1-199-14.1
63.003-2-19.2	Evans, Karen A.	175,000	17,400	175,000	0	210	1			1-199-14.2
63.003-2-20	Reed, Roger E.	120,000	16,300	112,500	0	210	1			1-199-10
63.003-2-21	Evans, Paul	32,900	32,900	32,900	0	105	1			1-199-15
63.003-2-22.1	Thagard, N. Gordon	195,000	16,600	195,000	0	210	1			1-214-14
63.003-2-22.2	Erickson, Kenneth	93,100	16,600	93,100	0	210	1			
63.003-2-23	Evans, Paul	120,000	17,500	120,000	0	210	1			1-199-11
63.003-2-24	Woodford, Alice	150,000	16,500	150,000	0	210	1			1-194-11
63.003-2-25.1	Bolesh, Charles	174,000	24,700	174,000	95	240	1			1-173-13
63.003-2-26.12	Wentworth, Mark D.	179,800	18,600	179,800	0	210	1			
63.003-2-26.111	Caruso, Jeremy	237,700	27,700	237,700	0	240	1			1-263- 1
63.003-2-26.112	Minor, Scott D.	282,000	42,500	282,000	0	240	1			
63.003-2-27.2	Davis, Bali C.	220,000	21,700	220,000	0	240	1			
63.003-2-27.11	Davis, Harry	68,500	48,600	68,500	54	240	1			1-191- 9
63.003-2-27.12	Davis-Garcia, Trina	16,000	16,000	16,000	0	322	1			
63.003-2-28.2	Dana, Richard	125,000	17,600	125,000	0	210	1			
Page Totals	Parcels		37	4,124,100	850,800	4,145,800				

Parcel Id	Name	2011	2012		Res Pct	Prp Cls	O C	R S	T C	Account Nbr
		Total Av	Land Av	Total Av						
63.003-2-28.11	Gibbs, John	4,300	4,300	4,300	0	314	1			1-172-11
63.003-2-28.12	Niles, Scott	49,000	17,300	49,000	0	270	1			
63.003-2-30.1	Weiman, Bonnie	69,900	21,300	69,900	93	240	1			1-220-12
63.003-2-31	Bassett, Bryon J.	56,600	18,400	56,600	0	210	1			1-286- 7
63.003-2-32	Vanbibber, Mark A.	82,500	19,300	82,500	0	210	1			1-293- 6
63.003-2-35	Grant, Leo	148,000	69,400	148,000	56	113	1			1-210- 3
63.003-2-36	Butler, Judith	66,000	16,600	66,000	0	210	1			1-255-10
63.003-2-37	Moore, Paul	113,000	17,200	113,000	0	210	1			1-292-13
63.003-2-38	Bogardus, Doris A.	1,800	1,800	1,800	0	314	1			
63.003-2-39	Weller, Jacob R.	60,500	19,400	60,500	0	210	1			1-240-14.2
63.003-2-40	Coleman, Willis H.	46,500	17,300	46,500	0	270	1			
63.003-2-41	Daggett, Larry W.	5,600	5,600	5,600	0	314	1			1-227-12
63.004-1-1.12	Pike, Barbara	5,000	5,000	5,000	0	314	1			
63.004-1-1.13	Bonno, Agnes E. (LU).	48,500	16,700	48,500	0	270	1			
63.004-1-1.14	Bonno, Michael G.	80,000	16,600	80,000	0	210	1			
63.004-1-1.111	Bonno, Robert P.	40,200	40,200	40,200	0	322	1			1-174- 6
63.004-1-1.112	Bonno, Robert	101,600	16,600	101,600	72	210	1			
63.004-1-2.1	Creighton, Joretta	95,000	30,000	95,000	0	484	1			1-255- 6
63.004-1-3	Samerpitak, Banna	60,000	12,600	60,000	0	210	1			1-280- 7
63.004-1-4	Butterfield, Theron (LU).	50,000	11,200	50,000	0	210	1			1-180- 7
63.004-1-5	Creighton, Joretta P. (LU).	115,000	17,500	115,000	0	210	1			1-189-14
63.004-1-6	Robert, Berton	52,500	16,500	52,500	0	210	1			1-223- 5
63.004-1-7.2	Thomas, Edward	80,000	19,200	80,000	0	210	1			
63.004-1-8	Mccarthy, Sheila E.	45,800	13,400	45,800	0	210	1			1-255- 7
63.004-1-9.1	Virgil, Lawrence	80,000	16,600	80,000	0	210	1			1-283-11
63.004-1-10	Lavalley, Larry	129,000	17,600	129,000	0	210	1			1-277-11
63.004-1-11.21	Sabre, James Sr.	46,000	19,900	46,000	0	270	1			1-255-8.2
63.004-1-13.1	Swingle, Alton (LU)	110,000	93,900	112,500	36	240	1			1-277-14
63.004-1-14	Seaway Timber Harvesting Inc	62,600	62,600	62,600	0	323	1			1-249-10
63.004-1-15.111	Mason, Timothy J.	125,000	55,000	125,000	0	220	1			1-236- 3. 1
63.004-1-16	Fletcher, Douglas (LU).	81,000	19,600	81,000	0	210	1			1-190- 5.11
63.004-1-17	Trimm, Carol	10,500	10,500	10,500	0	322	1			1-190- 5. 2
63.004-1-18	Sullivan, Stephen-LU R.	88,600	16,600	88,600	0	210	1			1-190- 5.13
63.004-1-19	Trimm, Carol J.	44,500	44,500	44,500	0	323	1			1-190- 5.12
63.004-1-20	Bohan, Betty	83,500	22,000	83,500	91	240	1			1-174- 4
63.004-1-21	Trimm, Carol Swingle	178,500	92,100	178,500	0	240	1			1-189- 6
63.004-1-22.1	Pahler, Hildegard	52,600	52,600	52,600	0	120	1			1-251- 2
Page Totals	Parcels		37	2,569,100	966,900	2,571,600				

Parcel Id	Name	2011	2012		Res Pct	Prp Cls	O C	R S	T C	Account Nbr
		Total Av	Land Av	Total Av						
63.004-1-22.2	Regan, Kevin J.	129,500	16,700	129,500	0	210	1			1-251-2.2
63.004-1-23	Dow, Andrew	17,600	17,600	17,600	0	323	1			1-290- 2
63.004-1-24	Conto, Eugene	108,800	16,200	108,800	0	210	1			1-188-15
63.004-1-25.1	Belt, Dwayne	115,500	43,800	115,500	0	240	1			1-277-13
63.004-1-25.2	Dow, Andrew F.	108,000	17,000	108,000	0	210	1			1-277-13.2
63.004-1-25.3	Conto, Eugene	3,300	3,300	3,300	0	314	1			
63.004-1-25.4	Moulton, Robert A. Jr.	134,000	16,700	134,000	0	210	1			1-277-13.4
63.004-1-26.1	Evans, Paul	107,500	77,300	107,500	0	270	1			
63.004-1-28	Bailey, David	110,000	13,100	110,000	0	210	1			1-212- 4
63.004-1-29	Weller, Shirley	50,000	16,300	50,000	0	210	1			1-259-14
63.004-1-30	Lacroix, Janet B.	110,000	16,600	110,000	0	210	1			1-290- 3. 2
63.004-1-31.2	Smith, Lisa J.	80,300	16,500	80,300	0	210	1			1-290- 3. 3
63.004-1-31.111	Moore, Steven	20,000	20,000	20,000	0	323	1			1-290-3.11
63.004-1-31.112	Evans, Tawn K.	83,700	19,000	83,700	0	210	1			
63.004-1-31.114	Clemons, Kenneth	83,700	20,100	83,700	0	210	1			
63.004-1-31.116	Whiteford, Clint	25,000	25,000	25,000	0	322	1			
63.004-1-31.117	Moore, Steven E.	151,000	20,900	151,000	0	240	1			
63.004-1-32	Theisen, Gordon	58,500	13,600	58,500	0	210	1			1-252-14
63.004-1-33	Wilson, Amy	73,900	13,800	73,900	0	210	1			1-289-15
63.004-1-34	Wilson, Robert K.	61,000	14,500	61,000	0	210	1			1-290- 4
63.004-1-35.1	Wilson, Robert K.	30,000	25,200	25,200	0	323	1			1-290- 1
63.004-1-35.2	Wilson, Amy L.	20,000	15,500	20,000	0	312	1			
63.004-1-36.11	Akley, Mary (LU)	110,000	68,300	110,000	0	240	1			1-193- 9
63.004-1-36.12	Dominy, Timothy C.	130,000	17,700	130,000	0	210	1			
63.004-1-37.2	Westerling, Clifford	187,500	29,900	187,500	0	240	1			
63.004-1-38.1	Dority, John	21,500	21,500	21,500	0	323	1			1-240-14.1
63.004-1-39.12	Stewart, Alexander K.	27,000	19,900	27,000	0	120	1			
63.004-1-39.13	Stewart, Alexander K.	131,000	17,400	131,000	0	210	1			
63.004-1-39.14	LaPierre, Loren W.	50,000	42,500	42,500	0	322	1			
63.004-1-39.111	FTG Enterprises LLC	26,000	26,000	26,000	0	322	1			1-284-13
63.004-1-39.112	Hubert, Kenneth E.	29,000	29,000	29,000	0	322	1			
63.004-1-40	Evans, Tad	71,500	16,300	71,500	0	210	1			1-210-15
63.004-1-41	Owney, Thomas A.	87,000	16,300	87,000	0	210	1			1-290- 7
63.004-1-42	Lichty, William S.	85,100	57,200	85,100	0	120	1			1-259- 5
63.004-1-44.111	Currier, Roger	49,300	16,400	53,300	0	210	1			
63.004-1-44.112	Owney, Thomas	5,400	5,400	5,400	0	314	1			
63.004-1-45.1	Matteson, Gary E.	57,500	17,400	57,500	0	210	1			1-249- 5
Page Totals	Parcels		37	2,749,100	859,900	2,740,800				

Parcel Id	Name	2011	2012		Res Pct	Prp Cls	O C	R S	T C	Account Nbr
		Total Av	Land Av	Total Av						
63.004-1-46	Coleman, Judith	4,300	4,300	4,300	0	314	1			1-262-10
63.004-1-47	Owney, Thomas A.	5,400	5,400	5,400	0	314	1			1-218-11
63.004-1-48	Sullivan, Cynthia	115,000	33,600	115,000	0	210	1			1-227- 4
63.004-1-49.2	Rorick, Jeffrey A.	290,000	21,600	290,000	0	240	1			
63.004-1-49.11	Chase, Christopher	18,400	18,400	18,400	0	322	1			
63.004-1-49.121	Chase, Tony L.	133,800	35,000	133,800	0	240	1			
63.004-1-54	Leger, Mark J.	147,000	17,800	147,000	0	210	1			
63.004-1-55	Leger, Mark	15,600	15,600	15,600	0	314	1			
63.004-1-56.1	Maiocco, Steven W.	185,000	18,300	185,000	0	240	1			
63.004-1-56.2	Pena, Willaim R.	187,500	18,100	187,500	0	210	1			
63.004-1-57	Frego, Michael	171,000	18,300	171,000	0	210	1			
63.004-1-58	Ware, Helen	82,500	20,700	82,500	0	210	1			1-268- 8
63.004-1-59	Jandreau, James J.	65,000	16,400	65,000	0	210	1			
63.004-1-60	Farnsworth, Jessica	61,000	16,300	61,000	0	270	1			
63.033-1-1	Pambuccian, Victoria	90,500	17,900	90,500	0	210	1			1-172- 4.1
63.033-1-2.1	West Potsdam Vol Fire Dept	175,000	30,000	175,000	0	662	8			
63.033-1-3	Bastille, Richard	38,200	12,500	38,200	15	484	1			1-304- 1
63.033-1-4	Richardson, Ardith	44,000	9,000	44,000	0	210	1			1-261-14
63.033-1-5	Seeber, Brent	45,500	8,400	45,500	0	210	1			1-173- 4
63.033-1-6	Greene, Nichole	125,000	15,000	125,000	0	210	1			1-258- 4
63.034-1-6	Ramsay, Robert	40,800	8,000	40,800	0	484	1			8-312-11
63.034-2-1	Walker, Brian A.	80,000	16,200	80,000	0	210	1			1-214-13
63.034-2-2	Clookey, Duane K.	86,200	15,900	86,200	0	210	1			1-172- 3
63.034-2-4	Johnson, Karen	92,500	9,700	92,500	0	210	1			1-235- 9
64.001-1-2.1	Howe, Larry	96,500	16,800	96,500	0	210	1			1-232- 8
64.001-1-2.22	Stickles, Robert A.	150,000	22,900	150,000	0	240	1			
64.001-1-3	Doran, Brian (LU) P.	120,500	16,200	120,500	0	210	1			1-224-10
64.001-1-4	Arno, Kevin S.	110,000	18,300	111,900	0	210	1			1-232- 9
64.001-1-5	Houriham, Gerald J.	15,000	15,000	15,000	0	210	1			1-206-13
64.001-1-6	Houriham, Gerald J.	83,000	16,300	83,000	0	210	1			1-227-13
64.001-1-7	Sanford, Gary	40,000	10,600	40,000	0	210	1			1-267- 5
64.001-1-11.1	Mooney, Arthur D. III.	2,500	2,500	2,500	0	314	1			1-224-12
64.001-1-12	Keesey, Robert	95,100	36,300	95,100	71	240	1			1-224-14
64.001-1-13	Mooney, Arthur D. III.	40,000	17,000	40,000	0	210	1			1-181- 4
64.001-1-14	LaRock, Linda G.	32,500	17,500	32,500	0	210	1			1-229- 8
64.001-1-15	LaRock, Linda G.	4,900	4,900	4,900	0	314	1			1-205- 5
64.001-1-16.12	Miller, Scott	85,000	16,700	85,000	0	210	1			
Page Totals	Parcels		37	3,174,200	613,400	3,176,100				

Parcel Id	Name	2011	2012		Res Pct	Prp Cls	O C	R S	T C	Account Nbr
		Total Av	Land Av	Total Av						
64.001-1-16.111	Miller, Scott D.	110,000	34,800	110,000	72	230	1			1-241- 5.1
64.001-1-17.11	Fetterly, Barry	55,500	12,200	55,500	0	210	1			1-226- 7
64.001-1-19	Crosbie, Thomas L.	42,500	10,300	42,500	0	210	1			1-190- 1
64.001-1-20	Moody, Walter Jr.	75,000	16,300	75,000	0	210	1			1-261- 7
64.001-1-21	Seymour, Tonya	88,000	11,500	88,000	0	210	1			1-217-11
64.001-1-22	Seymour, Tonya	11,200	10,300	11,200	0	312	1			1-217-12
64.001-1-25.111	Mackentley, William	309,300	64,000	309,300	0	170	1			1-167- 6. 2
64.001-1-26.1	Macqueen, Douglas	10,400	10,400	10,400	0	322	1			1-270- 5
64.001-1-26.2	Macqueen, Douglas	120,500	28,100	120,500	0	240	1			
64.001-1-28.2	Flanders, Earl	40,000	16,700	40,000	0	210	1			1-236-1.12
64.001-1-28.4	Mason, Michael	70,000	16,500	70,000	0	210	1			1-236-1.13
64.001-1-28.12	Fecketter, David	90,500	16,800	90,500	0	210	1			
64.001-1-28.111	Martin, Randy	42,000	42,000	42,000	0	322	1			1-236-1.11
64.001-1-28.112	Mason, Michael	14,200	14,200	14,200	0	314	1			
64.001-1-28.113	Reed, Edward J.	28,000	16,500	28,000	0	270	1			
64.001-1-28.114	Blackmer, Peter J.	59,500	17,500	59,500	0	270	1			
64.001-1-29	French, Keven Sr.	58,500	16,700	58,500	0	210	1			1-236- 1. 2
64.001-1-30	Conant, Lindon	112,500	13,200	116,100	0	210	1			1-188- 5
64.001-1-31	Voss-Life Use, William G.	71,500	51,500	71,500	0	240	1			1-284- 3
64.001-1-32	Sheehan, James E. Etal.	150,000	68,300	150,000	0	113	1			1-270- 1
64.001-1-33	Conant, Neil	92,400	10,700	92,400	0	210	1			1-174- 8
64.001-1-34	Morris, Peter J.	85,000	14,600	110,000	0	210	1			1-271- 2
64.001-1-35	Hutchins, Sheila	50,000	10,400	50,000	0	210	1			1-275- 7
64.001-1-36	Morris, Peter J.	3,100	3,100	3,100	0	312	1			
64.001-1-37	Sheehan, James E. Etal.	71,700	71,700	71,700	0	322	1			1-269-15
64.001-1-40.1	Labaff, Marlene M.	49,000	23,300	49,000	85	210	1			1-274-15
64.001-1-41	Sheehan, James E.	12,900	12,900	12,900	0	322	1			
64.001-1-42	Mason, Jeffrey	87,000	16,600	87,000	0	210	1			
64.001-1-43	Mason, Carrie	60,000	16,600	60,000	0	210	1			
64.001-1-44	Brown, Jamie L.	78,000	17,300	78,000	0	210	1			
64.001-1-45	Brown, Paul	40,000	25,000	40,000	0	416	1			
64.001-1-47	Atkinson, Timothy	360,000	32,400	360,000	0	210	1			
64.001-1-48	Carter, John P.	202,500	17,900	202,500	0	210	1			
64.001-2-2	Doheny-Farina, K.W.	126,500	20,500	126,500	0	210	W 1			1-196-14
64.001-2-3	Peet, Thomas C.	175,000	20,500	175,000	0	210	W 1			1-241- 7
64.001-2-4	Warden, Lynn	167,000	20,700	167,000	0	210	W 1			1-284-14
64.001-2-5	Centofanti, David	150,000	15,600	150,000	0	210	1			1-197- 1

Parcel Id	Name	2011	2012		Res Pct	Prp Cls	O C	R S	T C	Account Nbr
		Total Av	Land Av	Total Av						
64.001-2-6.2	McKenna, Thomas (LU)	74,000	16,500	74,000	0	210	1			
64.001-2-6.12	Brusso, Matthew	131,300	16,400	131,300	0	210	1			
64.001-2-6.112	Murray, Jonathan J.	198,300	30,800	198,300	0	210	W 1			
64.001-2-7	Potsdam Specialty Paper Inc	51,800	51,800	51,800	0	314	W 1			1-247-13
64.001-2-8.1	Schwarzer, Robert C.	136,500	33,000	136,500	0	240	1			1-207- 2
64.001-2-8.2	Schwarzer, Robert C.	1,300	1,300	1,300	0	311	1			
64.001-2-11	Jones, Alan	146,000	21,900	146,000	0	210	W 1			1-224- 2
64.001-2-12.1	Hough, John B. Jr.	162,900	49,600	162,900	67	240	1			1-220- 1
64.001-2-12.2	Hough John B Jr	7,700	7,700	7,700	0	695	8			
64.001-2-13	Dalton, Candace M.	44,000	28,200	44,000	68	240	1			1-274-11
64.001-2-14	Frank Barclay Post-#74 Inc	160,000	30,000	160,000	0	534	8			1-210- 6
64.001-2-25.112	Grant, Fay C. III.	195,000	20,800	195,000	0	240	1			
64.001-2-25.311	Grant, Fay C. III.	38,200	38,200	38,200	0	323	1			1-207-7.91
64.001-2-26	Hough, John B. Jr.	20,200	20,200	20,200	0	323	1			1-180-10
64.001-2-27	Raymo, Donald	75,000	21,500	75,000	0	210	1			1-259- 9
64.001-2-28	Goldwasser, Edwin	72,500	24,800	72,500	0	240	1			1-211- 3
64.001-2-29	Jewett, Robert	121,500	21,100	121,500	95	240	1			1-189- 8
64.001-2-30	Ellis, Mary Jo	49,600	16,600	49,600	0	210	1			1-199- 1. 2
64.001-2-31.1	Ellis, Eva T (LU)	75,000	17,400	75,000	0	210	1			1-199- 1. 1
64.001-2-31.2	Davis, Matthew	160,000	16,700	160,000	0	210	1			1-199- 1. 3
64.001-2-32	Corridore, Salvatore	128,500	17,500	128,500	0	210	1			1-189- 7
64.001-2-33.2	Facteau, Patrick	83,300	18,000	83,300	0	210	1			1-216-11.2
64.001-2-33.12	Shutts, Betsy J.	91,600	16,600	91,600	0	210	1			
64.001-2-33.112	Ockrin, Gabriel A.	122,500	17,200	122,500	0	210	1			
64.001-2-34	Stowe, Paul T.	75,000	14,200	75,000	0	210	1			1-219- 8
64.001-2-35	Bigwarfe, Glenn	50,000	16,300	50,000	0	210	1			1-172- 8
64.001-2-36.1	Lavalley, Lloyd L.	78,500	29,400	78,500	78	240	1			1-230- 3
64.001-2-36.2	Charette, Ronald F.	239,900	17,400	239,900	0	210	1			
64.001-2-37	Ockrin, Gabriel	14,300	14,300	14,300	0	314	1			1-216-11.1
64.001-2-38	Shutts, Betsy J.	14,600	12,600	14,600	0	312	1			
64.001-2-39.1	Grant, Fay C. III.	39,000	31,400	155,000	0	220	1			1-207- 7. 1
64.001-2-39.2	Adle, Tracy L.	164,500	17,700	164,500	0	210	1			
64.001-2-40.11	Mckenna, Donald & Thomas	36,100	35,200	36,100	0	312	1			1-239- 5. 1
64.001-2-40.12	Bovay, Robin	120,000	16,400	131,400	0	210	1			
64.001-2-41	Herman, Linda	212,000	16,400	212,000	0	210	1			
64.001-2-42	Campbell, Richard J.	158,000	21,100	158,000	0	210	W 1			
64.001-2-43	Edney, Wayne	131,000	16,900	135,000	0	210	1			

Parcel Id	Name	2011	2012		Res Pct	Prp CIs	O C	R S	T C	Account Nbr
		Total Av	Land Av	Total Av						
64.001-2-44	Herman, Linda	500	500	500	0	314	1			
64.001-2-45	Brusso, Matthew	500	500	500	0	314	1			
64.001-3-1	Jones, Alan	21,500	14,100	21,500	0	270	1			1-223-15
64.001-3-2	Crary, William N. Sr.	190,000	23,500	190,000	0	210	W 1			1-255-4
* 64.001-4-1.1	Warburton, William Jr.	44,300	44,300	44,300	0	323	1			1-170-10. 2
64.001-4-1.11	Warburton, William Jr.		44,300	44,300	0	323	1			1-170-10. 2
64.001-4-2	Warburton, William Jr.	160,500	21,100	160,500	0	240	1			1-170-10. 1
64.001-4-3	Ross, George H.	70,000	16,400	70,000	0	210	1			
64.001-4-4	Ross, George	25,500	16,400	25,500	0	210	1			
* 64.001-4-44	Warburton, William Jr.	2,000	2,000	2,000	0	314	1			1-170-10.21
64.002-2-2	Hauerstock, David A.	175,000	25,000	275,000	0	210	W 1			1-239- 6
64.002-2-4	Goolden, Mary	70,000	12,500	70,000	0	210	1			1-208-11
64.002-2-5	Emerson, James	95,000	20,900	95,000	0	210	W 1			1-180-11. 1
64.002-2-6	Miller, Lane E.	178,000	21,300	178,000	0	210	W 1			1-180-11. 2
64.002-2-7	Martin, Leon Jr.	110,200	23,100	110,200	0	240	1			1-235- 7
64.002-2-8	Pickard, Robert	156,000	43,800	156,000	0	240	1			1-255- 4
64.002-2-11	Sissonville Ltd Partnership	2,599,000	155,100	2,599,000	0	874	W 6 R			
64.002-2-13	Smith, Gary	30,800	30,800	30,800	0	314	W 1			1-217- 1
64.002-2-14	Smith, Gary	30,200	30,200	30,200	0	314	W 1			1-217-1.1
64.002-2-15	Rozonkiewicz, Frank J.	35,000	35,000	35,000	0	314	W 1			1-217-1.2
64.002-2-16	Mclean, Brent R.	200,000	21,200	200,000	0	210	W 1			
64.002-2-17	O'Brien, Todd M.	30,300	30,300	30,300	0	314	W 1			
64.002-2-18	Reasoner, James A.	180,000	21,200	180,000	0	210	W 1			
64.002-2-19	Dowler, Derek L.	34,100	34,100	34,100	0	314	W 1			1-217-1.6
64.002-2-20	Pillay, Pragasen	50,000	50,000	50,000	0	314	W 1			1-217-1.7
64.002-3-1	Sheehan, James	162,500	64,700	162,500	0	484	1			1-254- 7
64.002-3-13	Potsdam Specialty Paper Inc	26,400	26,400	26,400	0	322	W 1			1-246-15
64.002-3-14.1	Trimm, Adolphus	15,000	15,000	15,000	0	322	W 1			1-281-11
64.002-3-14.2	Sissonville Ltd Partnership	27,000	27,000	27,000	0	874	W 6 R			1-281-11.1
64.002-3-15.1	Washburn, Brooks A.	215,000	22,600	215,000	0	240	W 1			1-202- 9
64.002-3-16	Lambda PhiEpsilonAlumni As Inc	130,000	30,000	138,000	0	418	1			1-278- 1
64.002-3-18	Stone, Bryan R.	7,100	7,100	7,100	0	314	1			1-281-14
64.002-3-19	SBC Tower Holdings LLC	140,000	40,000	140,000	0	837	6			
64.002-4-1.211	Blevins, Paul M.	256,500	89,600	256,500	0	431	1			1-173-11.2
64.002-4-3.1	St Joseph Properties	309,000	82,600	309,000	0	431	1			1-203- 2
64.002-4-4.11	Vienneau, Beverley	60,000	60,000	60,000	0	330	1			1-253- 5
64.002-4-5.11	Lafayette Living Trust, Sidney	53,400	53,400	53,400	0	322	1			1-227-15.1

Parcel Id	Name	2011	2012		Res Pct	Prp Cls	O C	R S	T C	Account Nbr
		Total Av	Land Av	Total Av						
64.002-4-6	Halliday, Kurt S.	7,400	7,400	7,400	0	314	1			1-214- 2
64.002-4-7	Halliday, Kurt S.	12,900	12,900	12,900	0	322	1			1-214- 1
64.002-4-8	Halliday, Kurt S.	13,100	13,100	13,100	0	322	1			1-213-15
64.002-4-20	Green, Wayne J.	48,000	17,200	48,000	0	210	1			1-288-14
64.002-4-21.1	Reece, Larry	80,000	17,500	80,000	0	220	1			1-185- 3
64.002-4-22	Stickney Properties, Inc.	44,300	25,000	44,300	0	449	1			1-275-10
64.002-4-23	Stickney Properties, Inc.	100,900	25,000	100,900	0	433	1			1-275- 9
64.002-4-56.11	Vienneau, Lloyd	170,000	99,100	170,000	0	431	1			1-283- 9. 1
64.002-4-56.21	Vienneau, Lloyd	186,000	130,000	186,000	0	411	1			1-283- 9. 2
64.002-4-63	Laffin, Marvin J.	33,000	13,700	33,000	0	210	1			1-230- 5
64.002-5-3.1	Bondellio, Frank	15,300	15,300	15,300	0	323	1			1-174- 3
64.002-5-5	Sala, Tanya M.	42,400	16,500	42,400	0	210	1			1-176-14
64.002-5-6	Seth, Madan	23,100	23,100	23,100	0	322	1			1-183- 9
64.002-5-7	Snell, Heather	120,000	16,900	123,500	0	210	1			1-241-14. 1
* 64.002-5-21.11	Cook, Walter	174,400	52,400	174,400	0	120	1			1-189-1.1
64.002-5-21.111	Cook, Walter		50,400	172,400	0	120	1			1-189-1.1
64.002-5-21.112	Cook, Adam W.		8,000	10,000	0	312	1			
64.002-5-22	Gallagher, Carol	97,900	16,400	97,900	0	210	1			1-195- 9
64.002-5-23.1	Turner, Peter	229,500	16,600	229,500	0	210	1			1-195-10
64.002-5-23.2	Turner, Peter	13,700	11,700	13,700	0	312	1			
64.002-5-24.1	Tomalty, Melvin	155,000	21,100	155,000	0	210	1			1-281- 4
64.002-5-24.2	Londrville, Mark	150,000	16,700	150,000	0	210	1			1-281- 4
64.002-5-40.1	Adon Farms Partnership	58,300	58,300	58,300	0	105	1			1-283-10
64.002-5-40.2	Burnah, Lawrence	140,000	16,300	140,000	0	210	1			
64.002-5-53	Hayes, John	121,800	12,200	121,800	0	210	1			1-262- 2
64.002-5-54	Jadlos, John	115,000	12,200	115,000	0	210	1			1-262- 3
64.002-5-55	Sullivan, Christopher J.	111,500	12,200	111,500	0	210	1			1-262- 4
64.002-5-56	Andrews, Karen E.	84,000	12,600	84,000	0	210	1			1-195- 8
64.002-5-57	Miller, Corey J.	74,500	15,900	74,500	0	210	1			1-265- 6
64.002-5-58	YNYH LLC	4,000	4,000	4,000	0	314	1			
64.002-5-59	Haught, Wayne	78,800	16,300	78,800	0	210	1			1-290- 5
64.002-6-1	Terra Development Inc	29,100	29,100	29,100	0	105	1			
64.002-7-1	Grant, David L.	107,000	10,700	107,000	0	210	1			1-207- 7.92
64.002-7-2	Lavalley Realty Inc	246,500	50,000	249,900	0	546	1			
64.002-7-3	Fetcie, Elaine J (LU)	70,000	13,000	70,000	0	210	1			1-201-11
64.003-1-1	Blanchard, Kip	80,000	30,000	80,000	0	449	1			1-207-15
64.003-1-2	Matott, Lowell	67,500	16,300	67,500	0	210	1			1-166-11

Page Totals

Parcels

36

2,930,500

882,700

3,119,800

Parcel Id	Name	2011	2012		Res Pct	Prp Cls	O C	R S	T C	Account Nbr
		Total Av	Land Av	Total Av						
64.003-1-3	Lyman, Elizabeth	48,500	10,700	48,500	0	210	1			1-232-11
64.003-1-4	Fetcie, Steven	50,000	10,700	50,000	0	210	1			1-275-15
64.003-1-5	Yette, Michael W. (LU).	50,000	10,700	50,000	0	210	1			1-200-15
64.003-1-6	Lyon, Edward F.	84,000	10,700	84,000	0	210	1			1-225- 8
64.003-1-7	Pierre, George F.	70,000	10,900	70,000	0	210	1			1-256- 2
64.003-1-8	Horton, Eileen	55,100	13,000	55,100	0	210	1			1-219-14
64.003-1-9.1	The Bicknell Corporation	325,000	86,900	325,000	0	444	1			1-172- 1
64.003-1-11.12	Potsdam Properties Inc	200,000	86,500	200,000	0	431	1			
64.003-1-12	Jones, Ricky	55,000	20,100	55,000	0	484	1			1-245- 2
64.003-1-13	Patience Realty, LLC	44,000	44,000	44,000	0	330	1			1-259- 3
64.003-1-14.11	Patience Realty, LLC	1,952,500	385,700	1,952,500	0	452	1			1-201-14
64.003-1-15.1	Sweet Properties LLC	206,800	206,800	206,800	0	330	1			1-205-14
64.003-1-15.2	Dow, Jane	176,000	88,100	176,000	0	484	1			
64.003-1-16.2	Stone, Sam	40,000	17,500	40,000	80	484	1			1-209-12.2
64.003-1-16.3	Law, Ada M.	65,000	18,500	65,000	0	210	1			
64.003-1-16.4	Foster, Leonard	85,500	30,000	85,500	0	431	1			
64.003-1-16.11	Burrell, Richard (LU).	91,800	43,900	91,800	0	240	1			1-209-12. 1
64.003-1-16.12	Safe Lock Storage LLC	112,000	38,000	160,000	0	449	1			1-209-12.2
64.003-1-17	New York State	2,000,000	189,000	2,000,000	0	651	8			1-197-14. 1
64.003-1-18	Duryea, June (LU)	60,000	17,900	60,000	0	210	1			1-198- 1
64.003-1-19	Tooly, Gareth	75,000	13,100	75,000	0	210	1			1-232- 5
64.003-1-20	Merrick, Billie B.	42,000	11,800	42,000	0	210	1			1-211-12
64.003-1-21	Branon, Terrence P.	395,600	100,000	395,600	0	449	1			1-197-14.2
64.003-1-22.1	Martin, Randy	16,500	16,500	16,500	0	322	1			1-242-15
64.003-1-22.2	Murray, Kelly M.	95,000	49,000	95,000	0	112	1			
64.003-1-23.1	Pahler, Jochem	32,400	27,700	32,400	0	120	1			1-250-10
64.003-1-23.2	Hantz, John J.	100,000	16,600	100,000	0	210	1			
64.003-1-24.1	Blodgett, Chad	41,300	16,800	41,300	0	210	1			1-243- 5
64.003-1-24.2	Martin, Randy	50,600	50,600	50,600	0	322	1			
64.003-1-25.21	Sullivan, Lisa	70,000	16,900	70,000	0	210	1			
64.003-1-25.112	Brainard, Steven L.	112,000	18,200	112,000	0	210	1			
64.003-1-27	White, Nicholas R.	85,000	16,200	85,000	0	210	1			1-268- 7
64.003-1-28	Samson, Jonathan	65,000	8,000	65,000	0	210	1			1-208-13
64.003-1-29.11	Brown, Paul	110,000	23,400	110,000	0	220	1			1-251- 3
64.003-1-32.1	Matthie, Bruce	158,000	62,500	158,000	0	112	1			1-236-13
64.003-1-33.21	Crimmins, Bernard S.	180,000	18,000	180,000	0	210	1			
64.003-1-33.112	Widewaters Potsdam Rt11 Co LLC	380,800	290,000	290,000	0	330	1			
Page Totals	Parcels	37	7,780,400	2,094,900	7,737,600					

Parcel Id	Name	2011	2012		Res Pct	Prp Cls	O C	R S	T C	Account Nbr
		Total Av	Land Av	Total Av						
64.003-1-34.1	Mason, James	110,000	16,800	110,000	0	210	1			1-236- 3. 2
64.003-1-35	Mason, Timothy	10,000	10,000	10,000	0	314	1			
64.003-1-36	Mason, James	140,000	17,000	142,700	0	210	1			
* 64.003-1-38.1	Matthie, Bruce	43,500	41,300	43,500	0	312	1			1-215-11
* 64.003-1-38.11	Matthie, Bruce		41,300	43,500	0	312	1			1-215-11
64.003-1-38.12	Garrow, Ronald J.		27,500	145,000	0	240	1			
64.003-1-38.21	Huntley, Brian	13,000	13,000	13,000	0	314	1			
* 64.003-1-38.22	Matthie, Bruce B.	1,000	1,000	1,000	0	314	1			
64.003-1-38.111	Thomas, Karson W.		41,300	43,500	0	312	1			1-215-11
64.003-1-39	Brabaw, Wayne E.	178,000	19,700	178,000	0	210	1			
64.003-1-41	Sim, Edward R.	16,000	16,000	16,000	0	322	1			
64.003-1-42	Matthie, Bruce	43,100	43,100	43,100	0	105	1			1-236-14
64.003-1-43	Matthie, Albert B.	1,200	1,100	1,200	0	312	1			
64.003-2-1.1	The Bicknell Corporation	50,000	50,000	50,000	0	330	1			1-189-13
64.003-2-1.2	Thomas, Jennifer L.	5,700	5,700	5,700	0	322	1			
64.003-2-2	Thomas, Jennifer L.	81,000	15,900	101,000	0	210	1			1-239-10
64.003-2-3	Walsh, Gregory J.	52,500	16,600	52,500	0	210	1			1-191-10
64.003-2-4	Sheehan, James	250,000	83,000	250,000	0	431	1			1-200- 1
64.003-2-5	Suleshwari Corp	280,000	27,500	280,000	0	415	1			1-175- 5
64.003-2-8.1	Luther, Byron W.	70,000	20,000	70,000	0	484	1			1-191- 3
64.003-2-9	Bicknell Corporation	166,000	25,000	166,000	0	484	1			1-231-11
64.003-2-10.111	Heinemann Living Trust, John & Kathleen	375,000	150,000	380,000	0	411	1			1-260-12
64.003-2-12.1	Gillette, Lonnie Dean	47,000	15,000	30,000	0	475	1			1-269- 5
64.003-2-14	Perretta, John V.	2,800	2,800	2,800	0	323	1			1-180-12
64.003-2-15.1	Adle, Jason & Tracy	4,200	4,200	4,200	0	323	1			1-244- 3
* 64.003-2-15.2	Sheehan, James E.	130,000	45,800	130,000	0	449	1			
* 64.003-2-15.21	Sheehan, James E.		45,800	130,000	0	449	1			
64.003-2-15.22	Blanchard, Kevin J.		3,000	3,000	0	314	1			
64.003-2-15.211	Sheehan, James E.		45,800	130,000	0	449	1			
* 64.003-2-16	Blanchard, Kevin J.	180,000	50,000	180,000	0	484	1			1-261- 6
64.003-2-16.1	Blanchard, Kevin J.		50,000	180,000	0	484	1			1-261- 6
64.003-2-17	Bicknell Corporation	130,000	28,000	130,000	0	484	1			1-188-14
64.003-2-18	Mckee Road Corp	185,000	86,600	185,000	0	441	1			1-175-12
64.003-2-19	Bicknell, Robert D.	105,000	105,000	105,000	0	330	1			1-257-13
64.003-2-20	Smalling, Scott	300,000	124,200	300,000	0	415	1			1-199- 5
64.003-2-21.11	4465 Steelway Blvd Assoc LLC	400,000	105,000	400,000	0	449	1			1-270- 6.1
64.003-2-21.12	Ramlakhan, Irving Amad	9,800	9,800	9,800	0	330	1			

Parcel Id	Name	2011	2012		Res Pct	Prp Cls	O C	R S	T C	Account Nbr
		Total Av	Land Av	Total Av						
64.003-2-22.11	Wal-Mart Stores East, LP	155,600	155,600	155,600	0	330	1			1-282- 1.1
64.003-2-23.1	Wal-Mart Stores East, LP	239,900	239,900	239,900	0	330	1			
64.003-2-23.21	Wal-Mart Real Estate	11,604,500	766,000	11,604,500	0	453	1			1-271-12
64.003-2-24	Duncan, Charles	158,600	53,600	158,600	57	240	1			1-197- 3
64.003-2-25	Chambers, Steven J.	305,000	188,400	305,000	0	450	1			1-209-12. 2
64.003-2-28	Bicknell, Robert D.	28,500	28,500	28,500	0	330	1			
64.003-2-29	Thomas, Jennifer L.	700	700	700	0	323	1			
64.003-2-30	Waste-Stream Inc	330,000	119,000	330,000	0	710	1			1-172-15
64.003-3-1.2	Deschaine, Benton	189,200	21,200	189,200	0	210	1			1-234-13.22
64.003-3-1.11	Hyde, David J.	92,500	22,200	92,500	0	210	1			1-234-13.21
64.003-3-1.12	Deschaine, Benton	8,700	8,700	8,700	0	314	1			
64.003-3-2	Leonard, Douglas	96,600	22,000	96,600	0	210	1			1-234-13. 3
64.003-3-4	Frank, Leslie	120,500	23,700	120,500	0	210	1			1-257-1.11
64.003-3-5	Claffin, Ray	89,600	20,500	89,600	0	210	1			1-184-13
64.003-3-6	Behm, Joel	68,400	21,400	68,400	0	210	1			1-244- 6
64.003-3-7	McGrath, Jeffrey	90,000	20,900	90,000	0	210	1			1-257-1.12
64.003-4-1	Carlson, Frederick	160,100	33,200	160,100	0	240	1			1-232- 3
64.004-1-10.1	Cardinal, Randy J.	242,500	22,300	242,500	0	210	1			1-216-13
64.004-1-10.2	Koscak, Donald L.	184,000	24,000	184,000	0	240	1			
64.004-1-11	Knack, Michael E.	1,300	1,300	1,300	0	314	1			
64.004-1-12	Wilson, Heather E.	100,000	20,300	100,000	0	210	1			
64.004-1-13	Domingos, Huguette M.	165,000	13,600	165,000	0	210	1			1-194- 5
64.004-1-14	Batson, Gordon	126,500	14,200	126,500	0	210	1			1-170- 6
64.004-1-16	Bayside Cemetery Association	50,000	50,000	50,000	0	695	8			
64.004-1-17.1	Champney, Gwendolyn	40,000	20,500	40,300	0	210	1			1-294- 7
64.004-1-18	Champney, Gwendolyn N.	5,000	5,000	5,000	0	314	1			1-267- 6
64.004-1-19	Grady, Patrick	88,000	14,900	88,000	0	210	1			1-283- 6
64.004-1-20.1	Weeks, Elizabeth	72,500	20,500	72,500	0	220	1			1-286-15
64.004-1-22	Hitchman, Dean	90,000	19,400	90,000	0	210	1			1-218- 7
64.004-1-24	Gilson, Maurice (Estate)	54,700	14,200	54,700	0	210	1			1-207-13
64.004-1-25.1	Hayman, William L.	95,000	20,500	95,000	0	230	1			1-278- 6
64.004-1-26.11	Hayman, William	170,000	21,000	170,000	0	210	1			1-278-10
64.004-1-27.111	Davis, Danny J.	175,000	22,200	255,000	0	210	1			1-283- 4
64.004-1-28.1	Cheney, Duane D.	62,000	14,400	62,000	0	210	1			1-230- 2
64.004-1-29	Lavean, David	90,000	22,400	90,000	0	210	1			1-188- 1
64.004-1-30	Collins, Glenn	75,000	23,600	75,000	0	210	1			1-187-14
64.004-1-31	Frank, Una C. (LU).	55,000	14,100	55,000	0	210	1			1-203-11
Page Totals	Parcels		37	15,679,900	2,123,900					15,760,200

Parcel Id	Name	2011	2012		Res Pct	Prp Cls	O C	R S	T C	Account Nbr
		Total Av	Land Av	Total Av						
64.004-1-32.1	Collins, Glenn	20,800	20,800	20,800	0	322	1			1-187-15.1
64.004-1-32.2	Bero, Florence C.	160,600	20,500	160,600	0	210	1			1-187-15.2
64.004-1-34	Hourihan, James M.	105,000	29,500	105,000	83	240	1			1-220- 2
64.004-1-37.1	Martinez, Ana	72,500	21,000	72,500	0	210	1			1-278- 9
64.004-1-39	Rudd, James M.	2,700	2,700	2,700	0	314	1			
64.004-1-41	Randi, Joseph Jr.	217,800	24,700	217,800	0	240	1			
64.004-1-42	Meyers, John	172,500	22,500	176,000	0	210	1			
64.004-1-43	Randi, Joseph Jr A.	94,000	24,000	94,000	0	220	1			
64.004-1-44	Randi, Joseph A. Jr.	90,700	20,700	90,700	0	220	1			
64.004-2-2.21	Beauchamp, William	75,000	20,600	75,000	0	210	1			
64.004-2-3.1	Dillon, Timothy	90,000	20,700	90,000	0	210	1			1-264-13
64.004-2-5	Cutler Trust, Jacqueline	80,000	14,600	80,000	0	210	1			1-190-15
64.004-2-7	St Mary's Cemetery	98,000	67,200	98,000	0	695	8			8-315- 2
64.004-2-8.3	Hafer, Genevieve H.	19,800	19,800	19,800	0	314	W 1			
64.004-2-8.112	Ramsay, Robert	5,100	5,100	5,100	0	314	1			
64.004-2-8.113	Patenaude, Sandra	31,100	21,800	31,100	0	312	1			
64.004-2-8.121	Theobald, Irene	90,000	30,000	90,000	0	411	1			
64.004-2-8.122	Porter, Clark R.	149,000	49,000	149,000	30	411	1			
64.004-2-10	Massell, Deborah	43,800	41,800	53,800	0	210	W 1			
64.004-2-11	Theobald, Walter L (LU)	92,000	20,400	92,000	0	210	1			1-295-10. 2
64.004-2-12.1	Milne, Robert J.	285,000	49,700	285,000	0	210	1			
64.004-2-13	Theobald-Hunter, Frances	214,000	70,000	214,000	0	411	1			1-278-14
64.004-2-14	Warburton, Cynthia	52,000	20,300	52,000	0	210	1			1-249-11
64.028-1-1	Hudson, Larry	120,000	19,500	120,000	0	230	1			1-227-15.2
64.028-1-2	Lovely, Daniel L.	96,300	16,700	96,300	0	210	1			1-163- 5
64.028-1-3	Huntley, Bryan D.	87,700	13,300	87,700	0	210	1			1-248- 9
64.028-1-4	Gumaer, Carolene-(LU)	92,500	15,900	92,500	0	210	1			1-212- 2
64.028-1-5	Barstow, Robert (LU).	100,500	15,900	100,500	0	210	1			1-248-10
64.028-1-6	Cooper, Douglass	99,500	12,200	99,500	0	210	1			1-223-10
64.028-1-7	Harvey, Kay S.	13,800	13,800	13,800	0	314	1			1-215- 6
64.028-1-8	Harvey, Kay S.	104,600	16,200	104,600	0	210	1			1-215- 5
64.028-1-9	Moore, Robert	108,000	17,500	108,000	0	210	1			1-242-13
64.028-1-10	Reasoner, James	8,000	8,000	8,000	0	314	1			1-227- 9
64.028-1-11	Rawson, Btet M.	91,700	16,300	91,700	0	210	1			1-227-10
64.028-1-12	Preston, Rose M.	88,000	16,000	88,000	0	210	1			1-240- 6
64.028-1-13	Whitehead, Michael B.	160,000	14,000	160,000	0	210	1			1-217-10
64.028-1-14	Berner, Joseph	155,000	16,300	155,000	0	210	1			1-228- 4
Page Totals	Parcels		37	3,587,000	849,000	3,600,500				

Parcel Id	Name	2011	2012		Res Pct	Prp Cls	O C	R S	T C	Account Nbr
		Total Av	Land Av	Total Av						
64.028-1-15	Dillon, Brigitte E.	150,000	16,400	150,000	0	210	1			1-269-13
64.028-1-16	Hazen, Mildred F. (LU).	95,000	16,300	95,000	0	210	1			1-182- 6
64.028-1-17	Hobbs, Thomas W.	155,000	16,500	155,000	0	210	1			
64.028-1-18	Maroney, Cynthia A.	110,000	16,200	110,000	0	210	1			1-268- 6
64.028-1-19	Blauvelt, Thomas	88,000	12,900	88,000	0	210	1			1-173- 9
64.028-1-20	Brusso, Elizabeth	83,500	12,800	83,500	0	210	1			1-214-12
64.028-1-21	Warr, Ryan C.	110,000	13,000	143,000	0	210	1			1-280-14
64.028-1-22	Tartaglia, Philip	72,500	12,900	72,500	0	210	1			1-282-12
64.028-1-23	Mcguire, James	105,000	12,900	105,000	0	210	1			1-225-14
64.028-1-24	Mcguire, James	5,300	5,300	5,300	0	314	1			1-225-15
64.028-1-25	Britton, Christine A.	90,000	13,000	90,000	0	210	1			1-233- 6
64.028-1-26	Shen, Hung Tao	159,000	12,900	159,000	0	210	1			1-183- 6
64.028-1-27	Galo, Gary A.	152,000	12,900	152,000	0	210	1			1-229-15
64.028-1-28	Dimatteo, Joseph N.	165,000	12,900	165,000	0	210	1			1-233-11
64.033-1-2	Johnson, Donald	37,500	4,800	37,500	0	210	1			1-225- 6
64.033-1-3	Johnson, Troy	35,000	4,800	35,000	0	210	1			1-225- 5
64.033-1-4	Smith, Ella Mae	43,800	3,700	43,800	0	210	1			1-239- 1
64.033-1-5	Waite, John	50,000	4,100	50,000	0	210	1			1-284- 6
64.033-1-6	Merrill, Edward	32,000	4,100	32,000	0	210	1			1-175- 4
64.033-1-7	McDonald, Apryl	28,000	3,700	28,000	0	210	1			1-232- 1
64.033-1-8	Washburn, Brooks A.	2,900	2,900	2,900	0	311	1			1-176-10
64.033-1-9	Trimm, Adolphus	32,500	3,700	32,500	0	220	1			1-281- 7
64.033-1-10	Ling, James C.	42,500	4,100	42,500	0	210	1			1-221- 4
64.033-1-11.1	Mitchell, Dorothy	54,500	6,000	54,500	0	210	1			1-171-11
64.033-1-13.1	Senter, Toni L.	2,600	2,600	2,600	0	314	1			1-293- 9
64.033-1-13.2	Senter, Toni L.	1,700	1,700	1,700	0	314	1			
64.033-1-14	Senter, Toni L.	90,500	4,500	90,500	0	210	1			1-201- 2
64.033-1-15	Senter, Toni L.	3,700	3,700	3,700	0	314	1			1-293- 7
64.033-1-16	Bradish, Carl	24,500	4,600	24,500	0	210	1			1-258- 8
64.033-1-17	Bradish, Carl	3,700	3,700	3,700	0	314	1			1-258- 9
64.033-1-18.1	Kirkey, Brian	78,000	6,700	78,000	0	210	1			1-226-10
64.033-1-19	Thomas, David	38,000	5,000	38,000	0	210	1			1-182-10
64.033-1-20	Thomas, David	23,500	4,300	23,500	0	210	1			1-163-14
64.033-1-21	Thomas, David	40,000	4,100	40,000	0	210	1			1-249- 3
64.033-1-22.1	Narrow, Wallace (Estate)	68,500	6,700	68,500	0	210	1			1-245- 1
64.033-1-22.2	Weston, Nathan P.	77,500	6,800	77,500	0	210	1			1-295-12
64.033-1-23	Williams, Dorothy V.	45,500	4,600	45,500	0	210	1			1-272-14

Parcel Id	Name	2011	2012		Res Pct	Prp CIs	O C	R S	R S	T C	Account Nbr
		Total Av	Land Av	Total Av							
64.033-1-24	Huff, Gerald A.	40,000	4,600	40,000	0	210	1				1-268- 5
64.033-1-25	Trimm, Adolphus	35,000	4,900	21,000	0	220	1				1-281- 9
64.033-1-26	Trimm, Adolphus	4,500	4,500	4,500	0	314	1				1-281- 8
64.033-1-27	Schuck, Doris M.	30,000	5,500	30,000	0	270	1				1-209-14
64.033-2-1	French, Jennifer J.	35,500	13,500	35,500	0	270	W	1			1-265-15
64.033-2-2	Sissonville Ltd Partnership	22,500	22,500	22,500	0	874	W	1			1-255-4
64.033-3-1	Narrow, Kevin & Heather	80,000	6,900	80,000	0	210	1				1-229- 7
64.034-3-1	Armstrong, Myrtle (Estate)	23,500	6,600	23,500	0	210	1				1-166- 9
64.034-3-2	Bradley, Chad E.	26,000	7,700	26,000	0	210	1				1-192- 7
64.034-3-3	Lafay, Margie	41,500	2,500	41,500	0	210	1				1-227-14
64.034-3-4	Keleher, Dennis M.	22,000	6,500	22,000	0	210	1				1-240-11
64.034-3-5	Harmer, David	40,000	6,700	40,000	0	210	1				1-214- 8
64.034-3-6	Benvenuto, James	72,000	6,700	72,000	0	210	1				1-273- 2
64.034-3-7	Fernandes, Jordan K.	76,000	6,700	76,000	0	210	1				1-192-11
64.034-3-8	House, Charles	9,100	9,100	9,100	0	314	1				1-268-14.1
64.034-3-9	House, Sharon F.	54,500	5,200	54,500	0	210	1				1-271-13
64.034-3-10	Collins, Diane	33,600	6,800	33,600	0	210	1				1-192- 5
64.034-3-11	Theisen, Gordon S.	47,000	6,900	47,000	0	210	1				1-192- 6
64.034-3-12	House, Sharon	3,500	3,500	3,500	0	314	1				1-268-14.2
64.034-3-13	Miller, Jeffrey	75,500	6,900	75,500	0	210	1				1-266- 4
64.034-4-3	Williamson, Howard	158,600	81,100	168,600	0	484	1				1-294- 8
64.034-4-4	Potsdam Associates	7,900	7,900	7,900	0	314	1				1-175- 6
64.034-4-5	Robinson, Stephen S.	105,000	50,000	105,000	0	483	1				1-164-13
64.034-4-6	Tulloch, Gail G.	125,000	42,500	125,000	0	483	1				1-164-11
64.034-4-7	Tooly, Deloris	59,500	12,100	59,500	0	220	1				1-211- 2
64.034-4-8	Thomas, Durward L.	95,000	44,900	95,000	0	484	1				1-279-13.1
64.034-4-9	Thomas, Hilda	70,000	12,700	70,000	0	220	1				1-279-13.2
64.034-4-10	R. Ridge Properties LLC	92,700	60,000	92,700	0	485	1				1-244- 9
64.034-4-12	Potsdam Associates	128,400	128,400	128,400	0	330	1				
64.034-4-13	Smith, Sharon	132,900	69,100	132,900	0	484	1				
64.034-4-14	Snell, James M.	321,400	57,500	321,400	0	465	1				1-211-8.1
64.034-4-15	Snell, James	30,900	29,900	30,900	0	331	1				1-254- 4
64.034-4-16	Snell, James M.	217,100	100,100	217,100	0	465	1				1-211-8.2
64.034-4-17	Sabih, David S.	405,600	81,900	405,600	0	484	1				
64.034-4-18	Triple A Lumber Inc	195,700	89,700	195,700	0	484	1				1-183- 7. 1
64.034-4-19	Vivlamore, Phillip A.	350,000	100,000	350,000	0	484	1				1-192- 4
64.034-4-20	Huttel, Carl	182,500	70,000	182,500	0	484	1				1-287-11
Page Totals	Parcels		37	3,449,900	1,182,000	3,445,900					

Parcel Id	Name	2011	2012		Res Pct	Prp Cls	O C	R S	T C	Account Nbr
		Total Av	Land Av	Total Av						
64.034-4-21	The Elowen Corporation	251,500	121,800	251,500	0	415	1			1-189-10
64.034-4-22	Cox, Leslie O (Estate).	55,500	7,500	55,500	0	210	1			1-294-10
64.034-4-23	Sherman, Randy	120,000	37,300	120,000	0	483	1			1-258-15
64.034-4-24	NBT Bank	342,300	84,000	342,300	0	461	1			1-177-15
64.035-4-1	Jenks, Jordan M.	1,600	1,600	1,600	0	314	1			1-289-18
64.035-4-2	Potsdam Fire Department	13,600	13,600	13,600	0	311	8			1-227-15.3
64.035-4-3	St Lawrence Gas Co	26,600	25,000	26,600	0	885	6			
64.042-4-1	Norman, Charles E.	4,500	4,500	4,500	0	314	1			1-287- 9
64.042-4-2.1	Burke, Angela M.	100,000	4,500	100,000	0	210	1			1-274-10
64.042-4-4	Norman, Charles	89,900	6,800	89,900	0	210	1			1-248-12
64.042-4-5	Vanatter, Linda	73,500	3,700	73,500	0	210	1			1-192- 8
64.042-4-6	Yette, Jerald W.	500	500	500	0	311	1			
64.042-4-7	Yette, Jeffrey	25,200	4,300	25,200	0	210	1			1-229-11
64.042-4-8	Stark, Arnold S.	60,000	6,000	60,000	0	210	1			1-229-12
64.042-4-9	Andrus, Wayne H.	65,000	6,700	65,000	0	210	1			1-269-12
64.042-4-10	Goliber, Lianne M.	80,000	4,800	80,000	0	210	1			1-192- 3
64.042-4-11	Ashley, Marlyne	58,400	6,800	58,400	0	210	1			
64.042-4-12	Schofell, Ronald W.	50,000	6,900	50,000	0	210	1			1-232-10
64.042-4-15	Simmons, Daniel	51,500	7,000	51,500	0	210	1			
64.042-4-16.1	Tuper, Donald	44,000	7,400	44,000	0	210	1			1-282- 3
64.042-4-19	Terra Development Inc	15,800	15,800	15,800	0	322	1			1-242- 4
64.042-4-20	Village Of Potsdam	1,630,000	113,600	1,630,000	0	853	W 8			1-306- 2
64.042-5-1	Curtis, Jean C.	29,900	22,300	29,900	0	330	1			
64.042-5-2	Curtis, James	129,300	105,400	129,300	0	449	1			1-190-11.1
64.044-2-1	Noble, Tommy	43,000	11,400	43,000	0	210	1			1-168- 4
64.044-2-2	Rishe, David F C.	67,500	10,500	67,500	0	210	1			1-202- 8
64.044-2-3	Rishe, David F C.	5,700	5,700	5,700	0	314	1			1-202- 7
64.044-2-4	Bartalo, Roger A.	40,000	11,200	40,000	0	210	1			1-268- 3
64.044-2-5	Morse, Eric	55,000	10,700	55,000	0	210	1			1-165-15
64.044-2-6	Schober, Josephine	33,900	9,000	33,900	0	210	1			1-214- 5
64.044-2-7	Wilson, Kelly L.	72,100	15,200	72,100	0	210	1			1-243-13
64.044-2-8	Schober, Josephine	105,000	17,000	105,000	0	210	1			
64.044-2-9	Morse, Karen Marie	55,000	12,000	55,000	0	210	1			1-209-13
64.044-2-10	Decker, Emily C.	47,500	11,100	47,500	0	210	1			1-203- 7
64.044-2-11	Schober, David	25,000	10,600	25,000	0	210	1			1-221- 3
64.044-2-12	Cook, Adam W.	74,200	14,700	74,200	0	210	1			1-214- 3
64.044-2-13	Williams, Derek	80,000	19,500	80,000	0	484	1			1-200-11
Page Totals	Parcels		37	4,022,500	776,400	4,022,500				

Parcel Id	Name	2011	2012		Res Pct	Prp Cls	O C	R S	T C	Account Nbr
		Total Av	Land Av	Total Av						
64.044-2-14	Dunn, Arnold	72,500	9,800	72,500	0	210	1			1-272- 3
64.044-2-15	Myers, Elizabeth	75,000	15,000	75,000	0	210	1			1-189- 2.1
64.044-2-16	Griffin, Robert L.	85,000	11,000	85,000	0	210	1			1-196-10
64.044-2-17	Cook, Walter	96,000	12,900	96,000	0	210	1			1-189-1.2
64.044-2-18	Williams, Elexa Jo	68,500	12,900	68,500	0	210	1			1-289- 9
64.044-2-19	Dionne, Lucienne	75,300	15,700	75,300	0	210	1			1-193-14
64.044-2-20	Potter, Amanda L.	20,000	9,400	20,000	0	210	1			1-221- 9
64.048-1-1	The Bicknell Corporation	205,000	30,000	205,000	0	449	1			1-207- 4
64.048-1-2	Burkum, Patricia M.	90,000	12,000	90,000	0	210	1			1-182-12
64.048-1-3	Fetcie, Judith M.	70,000	12,000	70,000	0	210	1			1-201-10
64.048-1-4	Osoway, Larry	90,000	30,000	90,000	0	449	1			1-261- 3
64.048-1-5	Jandrew, Jerry F.	30,000	11,300	30,000	0	210	1			1-207- 8
64.048-1-6	Jandrew, Glenford F.	2,500	2,500	2,500	0	314	1			
64.048-1-7	Fetcie, Brian S.	3,000	3,000	3,000	0	314	1			1-207- 7. 2
64.048-1-8	Wade, Paul C.	35,000	17,900	35,000	0	210	1			1-263-12
64.048-1-9	Hollinger, Timothy J.	50,000	15,900	52,000	0	210	1			1-207- 6
64.048-1-10	Jandrew, Glenford F.	22,500	16,500	22,500	0	270	1			1-207- 7. 3
64.048-1-11	Barringer, Philip S.	70,000	10,500	70,000	0	210	1			1-216- 2
64.048-1-12	Green, Robert P. II.	115,000	18,900	115,000	0	210	1			1-207- 7. 5
64.048-1-13	Green, Robert P. II.	40,000	15,900	40,000	0	210	1			1-206-15
64.048-1-14	Your Hometown Inc	106,500	4,400	4,400	0	311	1			1-210- 2
64.065-5-1	Engels, James	60,000	25,000	60,000	0	431	1			1-253-10
64.065-5-2	Clarkson University	9,200	9,200	9,200	0	311	8			1-166-10
64.065-5-3	Clarkson University	55,000	13,700	55,000	0	210	8			1-175- 3
64.065-5-4	Clarkson University	32,000	10,500	32,000	0	484	8			
64.065-5-5.1	Robar, Frederick D. Sr.	500	500	500	0	330	1			
64.065-5-5.2	Robar, Frederick D. Sr.	100	100	100	0	330	1			
64.065-5-6	Robar, Frederick D. Sr.	70,000	25,000	70,000	0	416	1			1-230- 4
64.065-5-7.1	Clarkson University	17,300	17,300	17,300	0	613	8			
64.065-5-9	Mousaw, Deborah	60,000	17,100	60,000	0	210	1			1-174-14.1
64.065-5-10.1	Robar, Frederick D. Sr.	1,800	1,800	1,800	0	330	1			
64.073-2-1	Village Of Potsdam	778,300	56,000	778,300	0	822	8			
64.073-2-1./1	Independent Wireless One Corp	48,000	0	48,000	0	837	1			
64.073-2-1./2	At&T Network Real Est	48,000	0	48,000	0	837	1			
65.001-1-1	Burlingame, Donald	178,700	26,500	178,700	79	240	1			1-179-15
65.001-1-2.1	Edwards, Richard M. Jr.	140,000	16,700	145,000	0	210	1			1-192- 2
65.001-1-2.2	Ferguson, Donald	181,000	16,600	181,000	0	210	1			

Parcel Id	Name	2011	2012		Res Pct	Prp Cls	O C	R S	T C	Account Nbr
		Total Av	Land Av	Total Av						
65.001-1-3.1	Smith, Aras	86,000	16,400	86,000	0	210	1			1-271- 7
65.001-1-4.1	Adams, Bernard (LU).	16,200	16,200	16,200	0	323	1			1-163- 4
65.001-1-5	Adams, Frances M.	24,800	24,800	24,800	0	322	1			1-163-10
65.001-1-6	Thakur, Magendra	247,500	50,000	247,500	0	465	1			8-311-14
65.001-1-7.12	Porter, Clark R.	27,500	17,900	27,500	0	210	1			
65.001-1-8	Weaver, Freddie	67,200	12,900	67,200	0	210	1			1-195- 4
65.001-1-11.111	Ward, Michael	37,000	30,000	37,000	0	260	1			1-241- 8
65.001-1-11.112	Mitchell, Harold (LU).	226,800	146,300	226,800	0	112	1			
65.001-1-12.111	Clarkson University	291,900	252,500	291,900	0	613	8			8-308- 8
65.001-1-13.1	Chase, Kenneth	6,600	6,600	6,600	0	105	1			1-268- 1
65.001-1-14.11	Chase, Kenneth	8,800	8,800	8,800	0	105	1			1-267-15
65.001-1-14.12	Terra Development Inc	28,300	28,300	28,300	0	105	1			
65.001-1-31	Turner, Peter R.	32,900	32,900	32,900	0	323	1			1-241-14. 2
65.001-1-34	Schober, David	45,000	16,200	45,000	0	210	1			1-248- 4
65.001-2-2	Adams, Frances M.	45,400	45,400	45,400	0	323	1			1-163-11
65.001-2-3	Murray, Stephen	55,000	50,000	55,000	0	270	1			1-231- 5
65.001-2-4.2	Lemieux, Aimee L.	161,100	36,400	161,100	0	240	1			1-276-5.2
65.001-2-4.11	Bedrosian, Peter C.	145,000	16,800	145,000	0	210	1			1-276- 5.1
65.001-2-5.1	Minter, Salena A.	63,500	16,300	63,500	0	210	1			1-187- 8
65.001-2-6.1	MacDonald Revocable Trust, Joan C.	89,000	38,300	89,000	0	240	1			1-232-13
65.001-2-7	Burkett, James	6,500	6,500	6,500	0	105	1			1-179-13
65.001-2-8	Burkett, Lawrence C. (Estate).	11,000	11,000	11,000	0	105	1			1-179-12
65.001-2-9.11	Burkett, Lawrence C. (Estate).	93,000	36,900	93,000	0	112	1			1-179-14
65.001-2-9.12	Basford, Chad E.	115,000	16,700	115,000	0	210	1			
65.001-2-10.1	Burkett, David	78,000	16,200	78,000	0	210	1			1-179-11
65.001-2-11	Basford, Troy	75,000	16,300	155,000	0	210	1			1-170- 1
65.001-2-13.1	Basford, Darren	41,500	41,500	41,500	0	105	1			1-274- 2
65.001-2-13.2	Basford, Darren	130,000	16,400	130,000	0	210	1			
65.001-2-14	Brunet, Marie	50,000	12,500	50,000	0	210	1			1-291- 1
65.001-2-15	Brunet, Richard M.	1,000	1,000	1,000	0	314	1			1-293- 8
65.001-2-16	Brunet, Richard	1,000	1,000	1,000	0	314	1			1-203- 3
65.001-2-17	Schoettlin, Deborah A.	67,500	16,500	67,500	0	210	1			1-273- 1
65.001-2-18	Charleston, Ernest J II.	3,200	3,200	3,200	0	314	1			1-172-13
65.001-2-19	Charleston, Ernest J II.	40,000	16,400	40,000	0	210	1			1-224- 1
65.001-2-20	McDonald, Velma (LU)	8,000	6,000	8,000	0	210	1			1-237-10
65.001-2-21.1	Berry, Ronald E.	115,000	51,500	115,000	63	240	1			1-183- 1
65.001-2-24	Adams, Frances M.	20,500	20,500	20,500	0	323	1			
Page Totals	Parcels		37	2,561,700	1,153,100	2,641,700				

Parcel Id	Name	2011	2012		Res Pct	Prp Cls	O C	R S	T C	Account Nbr
		Total Av	Land Av	Total Av						
65.001-2-27	Basford, Darren	3,000	3,000	3,000	0	322	1			
65.001-2-28	Basford, Darren	1,900	1,900	1,900	0	323	1			
65.001-2-29	Henry, Horace	2,100	2,100	2,100	0	323	1			
65.001-2-31	Village Of Potsdam	2,030,000	1,231,600	2,030,000	0	844	8			1-305- 3
65.001-2-31./1	Village Of Potsdam	7,400	0	7,400	0	449	1			1-203-12
65.001-2-31./3	Village Of Potsdam	16,400	0	16,400	0	449	1			1-256-14
65.001-2-31./4	Village Of Potsdam	2,700	0	2,700	0	449	1			1-244- 8
65.001-2-31./5	Village Of Potsdam	5,500	0	5,500	0	449	1			
65.001-4-2	Weller, Terry	10,000	10,000	10,000	0	314	1			
65.001-4-3	Burnham, Gene	45,000	16,500	45,000	0	210	1			1-195-7.2
65.001-4-4	Porter, Clark R.	95,000	16,700	95,000	0	230	1			
65.001-4-5	Richards, Pamela	47,500	16,600	47,500	0	210	1			
65.001-4-6	Stevens, Mary K.	50,000	16,600	50,000	0	210	1			1-195- 2
65.001-4-7	Roberts, Wayne P. II.	8,300	8,000	8,300	0	314	1			1-195- 3
65.003-1-9	Blanchard, Kevin J.	20,500	20,500	20,500	0	322	1			1-182- 7
65.003-1-11	Sheehan, James E.	147,000	95,000	157,000	0	480	1			1-196- 2
65.003-1-28	Passmore, Laura	110,000	35,000	110,000	0	240	1			1-196- 4
65.003-1-30.1	Jackman, Don	53,000	45,000	53,000	50	433	1			1-222- 2
65.003-1-32	Fonda, Joan (LU).	81,000	16,500	81,000	0	210	1			1-203- 6
65.003-1-34.1	Holden, Mary Ellen	19,100	19,100	19,100	0	322	1			1-218-12
65.003-1-34.2	Aldrich, Laurence	98,500	17,800	98,500	0	220	1			
65.003-1-36	Russell, Randy	6,900	6,900	6,900	0	314	1			1-228- 5
65.003-1-37	Russell, Randy	8,000	8,000	8,000	0	322	1			1-214- 4
65.003-1-38	Village Of Potsdam	7,400	7,400	7,400	0	322	1			1-305- 6
65.003-1-39.1	Matthie, Claude N.	120,000	83,700	120,000	0	113	1			1-236- 9
65.003-1-41	Theobald, Douglas	80,000	64,300	80,000	0	240	1			1-278-13
65.003-1-42	Henderson, Bruce	65,000	18,100	65,000	0	210	1			1-275- 3
65.003-1-43.121	Carroll, James	275,000	29,200	275,000	0	240	1			
65.003-1-44	Brown, Christopher	145,000	21,000	145,000	0	210	1			1-216-12. 2
65.003-1-45.2	Drechsel, Gregory	177,800	16,500	177,800	0	210	1			
65.003-1-45.3	Kaplan, Michael	176,000	16,500	176,000	0	210	1			
65.003-1-45.12	Kaplan, Michael	15,000	15,000	15,000	0	314	1			
65.003-1-45.13	Kaplan, Michael	15,000	15,000	15,000	0	314	1			
65.003-1-46.11	Jordan, David	253,500	58,700	253,500	0	240	1			1-224- 7. 1
65.003-1-46.12	Stone, Teresa	114,000	16,400	114,000	0	210	1			
65.003-1-47.1	Theobald, Walter L (LU)	141,000	66,100	141,000	0	240	1			1-279- 6
65.003-1-50.1	Mcgowan, Charles F.	39,200	30,100	39,200	0	312	1			1-176-13
Page Totals	Parcels	37	4,492,700	2,044,800	4,502,700					

Parcel Id	Name	2011	2012		Res Pct	Prp Cls	O C	R S	T C	Account Nbr
		Total Av	Land Av	Total Av						
65.003-1-51	Nelson, Scott D.	40,000	29,400	40,000	0	240	1			1-221- 5. 1
65.003-1-52	Fullerton, Gerald	6,800	6,800	6,800	0	314	1			1-259- 1
65.003-1-53	Fullerton, Gerald	6,800	6,800	6,800	0	314	1			1-167- 1
65.003-1-64	Fennessey, Richard F.	23,300	23,300	23,300	0	910	1			1-216-12.12
65.003-1-66	Clarkson University	103,700	100,000	103,700	0	613	8			
65.003-1-68	Twyman, Robert	200,000	21,000	200,000	0	210	1			
65.003-1-69	Romlein, Donald Jr.	16,700	16,700	16,700	0	314	1			
65.003-1-70	Gruneisen, Donald	195,000	20,800	195,000	0	210	1			
65.003-1-71.1	Minko, Sergiy	17,300	17,300	17,300	0	314	1			
65.003-1-72	Woodworth, Craig	227,500	21,400	227,500	0	210	1			
65.003-1-73	Merchant, Richard K.	241,000	21,400	241,000	0	210	1			
65.003-1-74	Minko, Serhiy	225,000	20,500	225,000	0	210	1			
65.003-1-75	Josephs, Mark	310,000	22,300	310,000	0	210	1			
65.003-1-76.1	Heilman, Linda	240,500	20,900	240,500	0	210	1			1-216-12.11
65.003-1-76.2	Lyons, Elizabeth K.	280,300	20,500	280,300	0	210	1			
65.003-1-77	Manley, Todd	236,600	20,700	236,600	0	210	1			
65.003-1-78.1	Romlein, Donald	11,000	11,000	11,000	0	314	1			
65.003-1-78.2	Saber, Douglas J.	214,000	20,700	214,000	0	210	1			
65.003-2-1	Collins, Daniel Jr.	80,000	47,600	80,000	0	240	1			1-187-11
65.003-2-2.1	Wright, Michael	15,800	13,500	15,800	0	312	1			1-291- 2
65.003-2-2.2	Foster, Randy L.	47,000	16,400	47,000	0	210	1			
65.003-2-3	Trippany, Thomas	78,200	18,300	78,200	0	210	1			1-233-10
65.003-2-8	Pisacano, Joseph	25,700	25,700	25,700	0	323	1			1-211-15
65.003-2-10	Alger, Foster (Estate)	14,600	14,600	14,600	0	314	1			1-164-10
65.003-2-20	Burkum, Larry	28,300	28,300	28,300	0	105	1			1-202-14. 1
65.003-2-32	Page, Ronald	175,000	50,000	175,000	25	411	1			1-201-15
65.003-2-36.1	Fairbanks, R. Jonathan Jr.	160,000	97,600	160,000	0	240	1			1-200- 2
65.003-2-37	Carista, Arthur	75,000	14,000	75,000	0	210	1			1-250- 9
65.003-2-38	Reasoner, James	6,000	6,000	6,000	0	311	1			1-222-14. 7
65.003-2-39	Reasoner, James	6,000	6,000	6,000	0	314	1			1-222-14. 5
65.003-2-40	Charlebois, John	8,000	8,000	8,000	0	314	1			1-222-14. 4
65.003-2-43.1	Charlebois, John	162,800	22,100	162,800	0	240	1			1-222-14. 2
65.003-2-43.2	LaSala, Lindsay	9,000	9,000	9,000	0	314	1			
65.003-2-46.21	Charlebois, John	12,000	12,000	12,000	0	314	1			1-222-14.12
65.003-2-46.32	Howard, David	165,000	20,600	165,000	0	210	1			
65.003-2-46.311	Charlebois, John	9,100	9,100	9,100	0	323	1			
65.003-2-46.312	Delisle, David W.	177,500	21,900	177,500	0	210	1			
Page Totals	Parcels		37	3,850,500		862,200		3,850,500		

Parcel Id	Name	2011	2012		Res Pct	Prp Cls	O C	R S	T C	Account Nbr
		Total Av	Land Av	Total Av						
65.003-2-48	Niles, Ryan T.	111,000	18,200	129,500	0	210	1			1-167- 8
65.003-2-54	Jones, Kyle J.	70,000	21,100	70,000	0	240	1			1-270- 8
65.003-2-55.1	Walters, Henry W.	142,500	16,900	146,100	0	210	1			1-222- 3
65.003-2-56.1	Tischler, Albin	75,000	16,700	75,000	0	210	1			1-281- 3
65.003-2-57.1	Grant, Brian T.	65,000	17,600	65,000	0	210	1			1-225- 9.1
65.003-2-57.4	Coughlin, Elizabeth	75,800	17,000	75,800	0	210	1			
65.003-2-58	Seeber, William	60,000	21,000	60,000	0	210	1			1-223- 1. 2
65.003-2-59	Kmack, Stephen	167,500	16,600	167,500	0	210	1			1-222-14. 8
65.003-2-60.1	Carista, Arthur	600	600	600	0	314	1			1-222-14. 9
65.003-2-60.2	Ploof, Michael J.	75,000	20,800	75,000	0	210	1			
65.003-2-62	Owen, John M.	66,500	20,600	66,500	0	210	1			1-223- 1. 4
65.003-2-63	Barrett, William	74,500	16,200	74,500	0	210	1			1-223- 1.41
65.003-2-65	Morris, William	145,000	25,400	145,000	0	240	1			
65.003-2-67	Walrich, Margaret	30,700	30,700	30,700	0	323	1			1-252-11
65.003-2-68	Kriescher, Rosemary	93,300	41,200	93,300	0	240	1			1-256- 8
65.003-2-69	Advanced Consulting & Dist Co	165,000	42,700	165,000	0	240	1			1-281- 6
65.003-3-1.12	Frederick, Patricia	1,500	1,500	1,500	0	314	1			
65.003-3-2	Maguire, Michael	5,800	5,800	5,800	0	314	1			
65.003-3-3	Maguire, Michael	118,000	22,100	118,000	0	210	1			
65.003-3-4	Maguire, Michael	5,800	5,800	5,800	0	314	1			1-222-14. 6
65.003-3-5	Gulf Management LLC	85,600	20,600	85,600	0	220	1			
65.003-3-6	Gulf Management LLC	291,500	31,500	291,500	0	411	1			
65.003-3-7	Charlebois, John	18,000	18,000	18,000	0	314	1			1-222-14. 3
65.003-3-8	Leashomb, Lawrence L.	27,300	20,700	27,300	0	270	1			1-222-15
65.003-3-9	Frederick, Patricia	58,000	20,700	67,200	0	210	1			
65.003-3-10.1	Edwards, Karen	24,500	20,400	24,500	0	312	1			
65.003-3-10.2	Howard, David	18,000	18,000	18,000	0	314	1			
65.003-3-11	Moore, Eric	93,500	20,500	93,500	0	210	1			
65.003-3-60	Buchanan, Brent A.	82,500	23,400	82,500	0	210	1			
65.004-1-1	Burkum, Larry F.	26,200	26,200	26,200	0	105	1			1-202-15
65.004-1-2.11	Porter, Clark R.	40,000	16,500	80,000	0	210	1			1-195-15.1
65.004-1-2.21	Blanchard, Kevin	75,000	22,500	75,000	0	220	1			1-195-15.2
65.004-1-3	Grove, David T.	14,400	30,100	132,000	0	230	1			1-242- 8
65.004-1-4	Fuller, Ralph	135,000	16,200	135,000	0	210	1			1-258- 5
65.004-1-6	Richards, Irving I.	25,000	10,600	25,000	0	270	1			1-201-13
65.004-1-7	LaShomb, Vickie Russell	47,000	11,200	47,000	0	210	1			1-167- 5
65.004-1-9	Ashley, Lawrence	72,500	21,400	72,500	0	240	1			1-202-13
Page Totals	Parcels		37	2,682,500	727,000	2,871,400				

Parcel Id	Name	2011	2012		Res Pct	Prp Cls	O C	R S	T C	Account Nbr
		Total Av	Land Av	Total Av						
65.004-1-11	Ashley, Lawrence	43,500	13,000	43,500	0	210	1			1-250- 8
65.004-1-13.1	Faust, Christopher L.	78,400	16,400	78,400	0	210	1			1-198-14
65.004-1-13.2	Hammill, Jedidiah	103,400	16,400	103,400	0	210	1			
65.004-1-14	Laurie, Kyle	85,000	10,100	85,000	0	220	1			1-269-10
65.004-1-15	Boyette, Daniel E.	122,000	13,700	122,000	0	210	1			1-269- 9
65.004-1-16	Hinman, Stephen P.	199,000	16,400	199,000	0	220	1			1-190- 8
65.004-1-17	Hinman, Stephen P.	15,200	15,200	15,200	0	314	1			1-276- 7
65.004-1-18	Hinman, Stephen P.	16,000	16,000	16,000	0	323	1			1-190- 9
65.004-1-19	Trimm, Betty (Estate).	18,400	18,400	18,400	0	323	1			1-281-13
65.004-1-20.1	Daniels, Sandy D.	24,000	24,000	24,000	0	323	1			1-270- 9
65.004-1-21.11	Sullivan, Jerry	26,700	26,700	27,200	0	312	1			1-276- 6
65.004-1-22	Sullivan, John T.	3,600	3,600	3,600	0	323	1			1-276-13
65.004-1-23	Cota, Victor J.	52,000	11,200	52,000	0	210	1			1-202-14. 2
65.004-1-24	Burkum, Larry	4,700	4,700	4,700	0	105	1			
65.004-1-25	Sweeney, Melvin	6,300	6,300	21,300	0	312	1			
65.053-2-6	Lindsay, David	82,500	25,000	82,500	70	422	1			1-231-14.1
65.053-2-7	Charleson, Brenda M.	31,000	4,200	31,000	0	210	1			1-176-12
65.053-2-8	Lindsay, Jai A.	39,000	7,300	39,000	0	210	1			1-234- 8
65.053-2-9	Wright, Dorothy (Estate)	20,000	8,900	20,000	0	210	1			1-292- 7
65.053-2-10	Shank, Sylvain G.	8,000	7,900	8,000	0	314	1			1-200-13
65.053-2-11	Russell, John	76,000	16,000	76,000	0	210	1			1-169-12
65.053-2-12	Mcgowan, Charles F.	48,500	9,700	48,500	0	210	1			1-238-14
65.053-2-13	Scott, Richard L.	37,500	10,500	37,500	0	210	1			1-176-11
65.053-2-14	Deon, Steven	57,500	13,300	57,500	0	210	1			1-231- 9
65.053-2-15	Seymour, Glenn	3,600	3,600	3,600	0	314	1			
65.053-2-16	Blanchard, Kevin J.	75,000	13,000	75,000	0	210	1			1-280- 1
65.053-2-17	Gonyeau, Janice M.	42,000	9,400	42,000	0	210	1			1-221- 6
65.053-2-18	Thompson, Jonathan W.	55,500	14,500	55,500	0	210	1			1-221- 5. 2
65.053-3-1	Soucis, Heidi	10,000	10,000	10,000	0	105	1			
65.054-1-1	Burns, Robert	22,000	12,700	22,000	0	270	1			1-196-3
65.054-1-2	Terra Development Inc	16,600	16,600	16,600	0	330	1			1-198-10
65.054-1-3	Robar, Robert	1,600	1,600	1,600	0	314	1			1-262-11
65.054-1-4	Russell, Randy	85,500	16,300	85,500	0	210	1			1-265- 3
65.054-1-5	Dailey, Ralph E.	50,000	16,300	50,000	0	210	1			1-254- 1
65.054-1-6	Robar, Robert	36,000	16,000	36,000	0	270	1			
65.054-1-7	Kilroy, Catherine-Estate M.	52,500	11,200	52,500	0	210	1			1-167- 4
65.054-1-8	Covell, William J.	16,700	11,200	16,700	0	270	1			1-276- 2
Page Totals	Parcels		37	1,665,200	467,300	1,680,700				

Parcel Id	Name	2011	2012		Res Pct	Prp Cls	O C	R S	T C	Account Nbr
		Total Av	Land Av	Total Av						
65.054-1-9	Moore, Alena	67,000	16,000	67,000	0	210	1			1-167- 3
65.054-1-10	Charleson, Donald B. (LU).	57,400	11,400	57,400	0	210	1			1-184- 3
65.054-1-11	Brock's Moving & Storage Inc	40,000	28,600	40,000	0	449	1			1-219-10
65.054-1-12	Richards, Steven	45,800	11,400	45,800	0	210	1			1-261-10
65.055-1-1	Claus, Pamela J.	100,000	16,000	100,000	0	210	1			1-176- 9
65.055-1-2	White, Robert Jr.	83,000	16,300	83,000	0	210	1			1-215-10
65.055-1-3	Dominy, Robert C.	67,000	11,400	67,000	0	210	1			1-209- 5
65.055-1-5	Grazioso, Paul E.	75,000	14,000	75,000	0	210	1			1-203-13
65.055-1-6	Derushia, David Jr.	116,500	9,100	168,400	0	210	1			1-196- 5
65.055-2-1	Feinen, Christopher	7,700	7,700	7,700	0	314	1			1-205- 3
65.055-2-2	Smith, Karl B.	8,600	7,400	8,600	0	270	1			1-261- 8
65.055-2-3	Zuhlsdorf, Sandra L.	79,000	16,200	79,000	0	210	1			1-241- 1
65.055-2-4	Willard, Samantha	22,000	16,200	24,000	0	270	1			1-259- 2
65.055-2-5	Birdou, Bonnie	52,500	14,700	52,500	0	210	1			1-172-12
65.055-2-6	Pamoja International Cultural, Exchange Inc	8,600	8,600	8,600	0	314	8			1-257- 8
65.056-1-1	Rodriguez, Carol C.	28,000	14,500	28,000	0	270	1			1-290-15
65.056-1-2	Oney, Melinda	67,100	9,700	67,100	0	210	1			1-223-14
65.056-1-3	Orologio, Barry (LU).	48,000	16,300	48,000	0	210	1			1-233-13
65.056-1-4	Orologio, Barry	2,700	2,700	2,700	0	314	1			
65.056-1-5	Geandrew, Linda M.	40,000	12,900	40,000	0	210	1			1-205-15
65.056-1-6	Bateman, Rebecca	129,500	15,600	129,500	0	210	1			1-269- 4
65.056-1-7	Hollister, Richard	65,000	10,700	65,000	0	210	1			1-219- 2
65.056-1-8	McDonald, Mary	80,000	16,700	80,000	0	210	1			1-166-13
65.056-1-10	Mitchell, Lawrence Jr.	64,500	16,500	64,500	0	210	1			1-241-12
65.056-1-11	Scudder, Melissa L.	37,500	11,500	37,500	0	210	1			1-237-14
65.056-1-12	Jerome, George	70,000	11,500	70,000	0	210	1			1-221- 2
65.056-1-13	Laubscher, Dean	38,500	11,500	38,500	0	210	1			1-226-14
65.056-1-14	Mitchell, Eugene	48,500	16,500	48,500	0	210	1			1-260- 7
65.056-1-15	Barney, George	80,000	13,000	80,000	0	210	1			1-169- 2
65.056-1-16	Donah, Clarence Lee	18,500	16,200	18,500	0	210	1			1-256-10
65.056-1-17	Francesa, Humberto B.	72,000	11,800	72,000	0	210	1			1-209- 6
65.056-1-18	Hughes, Gary	84,500	14,200	84,500	0	210	1			1-237- 7
65.056-1-19	Perrigo, Clinton M.	32,500	8,500	32,500	0	210	1			1-202- 1
65.056-1-20	Perrigo, Clinton M.	75,000	16,400	75,000	0	210	1			1-202- 2
65.056-1-21	Barrett-Stark, Susan F.	4,000	4,000	4,000	0	314	1			1-220-13
65.056-1-22	Stark, Joseph	85,000	14,600	85,000	0	210	1			1-274- 7
65.056-1-23	Smith, Mark	75,000	14,600	75,000	0	220	1			1-292-15

Page Totals	Parcels	37	2,075,900	484,900	2,129,800					
--------------------	----------------	----	-----------	---------	-----------	--	--	--	--	--

Parcel Id	Name	2011	2012		Res Pct	Prp Cls	O C	R S	T C	Account Nbr
		Total Av	Land Av	Total Av						
65.056-1-24	Perkins, Patricia	50,000	16,200	50,000	0	210	1			1-185- 8
65.056-1-25	O'shea, Charles	28,500	13,900	28,500	0	270	1			1-250- 5
65.056-1-26	Arozullah, Mohommed	12,600	12,600	12,600	0	314	1			1-166-12
75.001-2-3.2	Miller, Neal H.	55,000	16,600	55,000	0	210	1			1-292-10
75.001-2-3.3	Merrick, Philip Randy	15,000	15,000	15,000	0	323	1			1-283-8.3
75.001-2-3.4	Kingston, Sylvia	13,700	13,700	13,700	0	314	1			1-283-8.2
75.001-2-3.5	Peria, Kingston Sylvia	13,700	13,700	13,700	0	314	1			1-283- 8.2
75.001-2-3.6	Lawrence, Steven	131,500	17,300	131,500	0	210	1			
75.001-2-3.11	Peria, Kingston Sylvia	200,000	22,500	200,000	0	240	1			1-283-8.2
75.001-2-3.12	Cunningham, Alan	115,000	17,300	115,000	0	210	1			1-283- 8.2
75.001-2-3.13	Davis, Beverly J.	115,000	21,600	115,000	0	240	1			1-283-8.4
75.001-2-3.13/1	Davis, Beverly J.	100	0	100	0	720	1			
75.001-2-4.2	Thomas, Mark J.	26,600	26,600	26,600	0	323	1			1-283- 8.4
75.001-2-4.11	Rycroft, Gregory S.	55,400	21,900	55,400	0	240	1			1-283- 8. 1
75.001-2-4.12	Clifford, Randy A.	40,500	21,700	40,500	0	270	1			
75.001-2-5.12	Smith, David L.	42,900	42,900	42,900	0	322	1			
75.001-2-5.13	Dominy, Charles	24,000	24,000	24,000	0	323	1			
75.001-2-6.1	Kingston, David L.	40,000	16,600	40,000	0	270	1			1-211- 1. 3
75.001-2-6.2	Hewes, Clayton	81,000	17,600	81,000	0	210	1			1-211- 1. 2
75.001-2-7.2	Mcmartin, David	60,000	16,500	60,000	0	210	1			1-211- 1.12
75.001-2-7.13	Kasm, Christina G.	155,000	16,600	183,000	0	210	1			
75.001-2-7.121	Wilkinson, Mary E.	101,500	17,300	101,500	0	210	1			
75.001-2-8.2	Bridges, H Styles III.	47,400	47,400	47,400	0	322	1			
75.001-2-8.11	Kingston, Jennie (LU)	4,800	4,800	4,800	0	322	1			1-226- 2
75.001-2-8.12	Felt, Kevin	17,500	17,500	17,500	0	311	1			
75.001-2-10.12	Bridges, H Styles III.	80,000	77,600	80,000	0	312	1			
75.001-2-10.22	Linn, Theodore	155,000	17,100	155,000	0	210	1			
75.001-2-10.211	Ashlaw, Raymond	82,500	22,800	82,500	0	240	1			
75.001-2-10.212	Arthur, John C.	148,500	16,700	150,600	0	210	1			
75.001-2-11	Butler, Robert	70,000	26,400	70,000	0	210	1			1-180- 2
75.001-2-12.1	Butler, Lawrence J.	6,600	6,600	6,600	0	322	1			1-169- 8
75.001-2-12.2	McCollum, Kevin	22,000	17,100	22,000	0	270	1			
75.001-2-13	Jones, Ricky	105,000	17,100	105,000	0	210	1			1-169- 7.13
75.001-2-26	Fletcher, Annette M.	3,500	3,500	3,500	0	322	1			1-255-13
75.001-2-27	Fletcher, Annette M.	3,000	3,000	3,000	0	910	1			
75.001-2-28.2	WCT Surveyors	52,500	25,000	52,500	0	484	1			
75.001-2-29	Desmond, Theresa	55,000	55,000	55,000	0	120	1			1-211- 1.1
Page Totals	Parcels		37	2,230,300	759,700	2,260,400				

Parcel Id	Name	2011	2012		Res Pct	Prp Cls	O C	R S	T C	Account Nbr
		Total Av	Land Av	Total Av						
75.001-2-30	Williams, Cheryl L.	79,600	16,700	79,600	0	210	1			
75.001-2-31	Stoian, Alexandru A.	34,500	34,500	34,500	0	322	1			
75.001-2-32	Kingston, Jennie (LU)	137,000	26,600	137,000	83	240	1			1-226- 1
75.001-2-34	Rao, Ronald P.	50,100	30,200	50,100	0	312	1			
75.001-2-35	Kingston, Jennie (LU)	19,500	16,500	19,500	0	270	1			
75.001-4-1.2	Aldous, Daniel	1,000	1,000	1,000	0	314	1			
75.001-4-2	Youngs, Timothy	101,000	17,400	101,000	0	210	1			
75.001-4-3.1	Youngs, Timothy	40,000	12,500	40,000	0	312	1			1-169- 7.14
75.001-4-3.2	Youngs, Timothy E.	50,000	16,500	50,000	0	270	1			
75.001-4-4	Tulloch, Michael	12,600	12,600	12,600	0	314	1			1-169- 7.16
75.001-4-5	Tulloch, Gail G.	12,600	12,600	12,600	0	314	1			1-169- 7.15
75.001-4-6	Tulloch, Michael	226,500	16,600	226,500	0	210	1			1-169- 7.17
75.001-4-7	Tulloch, Michael	12,900	12,900	12,900	0	314	1			1-169- 7.18
75.001-4-8	Mcdermid, Verlie (Estate).	2,900	2,900	2,900	0	314	1			1-237- 8
75.001-4-9	Vanbrocklin, Gerald	1,800	1,800	1,800	0	314	1			1-282-14
75.001-4-10.2	Richards, Kevin F.	165,000	20,800	165,000	95	240	1			1-255-11.3
75.001-4-10.11	Pierce, Lee V.	70,400	39,800	70,400	67	240	1			1-255-11. 1
75.001-4-10.12	Hayden, Daniel P.	12,600	12,600	12,600	0	314	1			
75.001-4-12	Felt, Larry	160,000	20,200	160,000	0	240	1			1-168- 5
75.001-4-13.1	Martin, Robert	80,100	17,600	80,100	0	210	1			1-169- 7. 2
75.001-4-14.1	Aldous, Daniel L.	74,000	21,200	74,000	0	210	1			
75.001-4-15	Reilly, Carol Brew	280,000	22,100	280,000	0	240	1			1-185- 2.11
75.001-4-16	Peria, Kingston Sylvia	18,000	18,000	18,000	0	323	1			
75.001-4-17.111	Olmstead, Mary E.	101,500	17,200	101,500	0	210	1			1-185-02
75.001-4-18.1	Peria, Kingston Sylvia	16,600	16,600	16,600	0	322	1			
75.001-4-19	Peria, Kingston Sylvia	13,300	13,300	13,300	0	314	1			
75.001-4-20.1	Del Rossi, Alison	26,100	15,300	26,100	0	312	1			1-185- 2.31
75.001-4-20.2	Cutler, Kevin	200,000	17,500	200,000	0	210	1			
75.001-4-21	Butler, Lawrence J.	7,200	7,200	7,200	0	314	1			1-185- 2.32
75.001-4-22	Butler, Dawn M.	70,000	17,000	70,000	0	210	1			1-169- 7.12
75.001-4-23	Tulloch, Michael	35,200	35,200	35,200	0	323	1			1-169- 7.11
75.001-4-25	Tulloch, Michael	13,400	13,400	13,400	0	322	1			
75.001-4-26	Butler, Lawrence J.	1,700	1,700	1,700	0	322	1			
75.001-4-27	Olmstead, Mary E.	1,000	1,000	1,000	0	314	1			
75.001-4-28	Curry, Cheryl	71,500	17,100	71,500	0	210	1			
75.001-4-29	Terrance, Joette	40,000	16,700	40,000	0	270	1			
75.002-1-1	Pahler, Jochem	160,000	102,900	160,000	0	240	1			1-250-13
Page Totals	Parcels		37	2,399,600	695,700	2,399,600				

Parcel Id	Name	2011	2012		Res Pct	Prp Cls	O C	R S	T C	Account Nbr
		Total Av	Land Av	Total Av						
75.002-1-2	Clarkson, Anne M.	155,000	27,500	155,000	0	240	1			1-209-9
75.002-1-3	St Lawrence Radio Inc	132,500	26,000	132,500	0	515	1			1-267- 2
75.002-1-4	Snyder, Henry	32,500	15,900	32,500	0	210	1			1-233- 2
75.002-1-5	Sheehan, James E.	37,300	37,300	37,300	0	323	1			1-209-10
75.002-1-6	J Y Properties LLC	82,500	18,000	82,500	0	484	1			1-167-10
75.002-1-7	Buffham, Michael	166,500	78,400	166,500	0	113	1			1-233-14
75.002-1-7./1	St. Law Seaway RSA Cell Prtnp	130,000	0	130,000	0	837	6			
75.002-1-8	Buffham, Wesley	100,000	44,600	100,000	0	240	1			1-178-11
75.002-1-10	Zeh, John P. III.	160,000	30,000	160,000	51	472	1			1-295- 3
75.002-1-11	Flint, Christopher	91,000	25,000	91,000	0	484	1			1-268- 9
75.002-1-12.1	Dingsoyr, Sally T.	230,000	122,900	230,000	0	240	1			1-165-12
75.002-1-13	Walker, Brian A.	156,000	20,000	156,000	0	421	1			1-284- 2
75.002-1-14	Williams, James	125,000	12,700	125,000	0	210	1			1-289-10
75.002-1-15	Suckow, Linda W.	38,000	20,000	53,000	50	484	1			1-214-10
75.002-1-16	Pahler, Hildegard	10,900	10,900	10,900	0	322	1			1-251- 4
75.002-1-17	Mattimore, Gary F.	225,000	32,900	225,000	0	240	1			1-243- 4
75.002-1-18.21	Grant, Brian T.	125,000	16,500	125,000	0	210	1			
75.002-1-19.1	Pahler, Hildegard	155,000	30,300	155,000	0	240	1			1-251- 5
75.002-1-20	Miller, Gilbert	2,100	2,100	2,100	0	323	1			1-236- 7
75.002-1-21	Miller, Gilbert	170,200	50,400	170,200	0	280	1			1-236- 6
75.002-1-22	Dowdle, Penny	60,000	16,400	60,000	0	210	1			1-212- 8
75.002-1-23	Paige, William C.	70,000	16,600	70,000	0	210	1			1-290-3.12
75.002-1-24	Sheehan, James	30,100	30,100	30,100	0	322	1			1-209- 11
75.002-2-1.2	Stone, Kimberly A.	35,000	16,600	35,000	0	270	1			
75.002-2-1.3	Grant, Bradley K.	90,000	16,600	90,000	0	210	1			
75.002-2-1.4	Raymond, Rob R.	96,500	16,600	96,500	0	210	1			
75.002-2-3	Friedel, Bruce (LU)	86,600	16,600	86,600	0	210	1			1-255-14. 2
75.002-2-4.12	Pierce, Amy	66,200	16,800	66,200	0	210	1			
75.002-2-4.111	Sharlow, Amy	50,500	16,800	60,500	0	210	1			1-279- 9
75.002-2-4.112	Sullivan, Cynthia	12,700	12,700	12,700	0	314	1			
75.002-2-5.2	Lucier, George W.	23,300	23,300	23,300	0	105	1			
75.002-2-5.11	Fisher, Gregory D.	134,500	25,200	134,500	0	240	1			1-266-13. 1
75.002-2-5.12	Northern New York Network Lib	360,000	40,000	360,000	0	615	8			
75.002-2-6	Grant's Gas & Grocery, LLC	234,000	28,000	234,000	0	486	1			1-269- 2
75.002-2-7	Thew, Spencer	125,000	30,000	125,000	0	449	1			1-284-15
75.002-2-8	Puffer, Justin & Donald	29,000	28,500	29,000	0	331	1			1-279-14
75.002-2-9	Reed, Ceylon	77,500	16,300	77,500	0	210	1			1-279-15
Page Totals	Parcels		37	3,905,400	988,500	3,930,400				

Parcel Id	Name	2011	2012		Res Pct	Prp Cls	O C	R S	T C	Account Nbr
		Total Av	Land Av	Total Av						
75.002-2-11.1	Hospice of St Law Valley Inc	2,150,000	97,300	2,150,000	0	642	8			1-215- 7. 2
75.002-2-12	Grant Cemetery	17,000	17,000	17,000	0	695	8			8-314-15
75.002-2-13.1	Brooks, Royce	40,000	27,500	40,000	94	270	1			1-215- 7.1
75.002-2-13.2	Brooks, Alan R.	32,000	17,400	32,000	0	270	1			1-215- 7.2
75.002-2-14.2	Locey, Jack	100,000	16,700	100,000	0	210	1			1-215-7.4
75.002-2-14.111	Theisen, Gordon	170,000	19,700	170,000	0	210	1			1-215- 7. 3
75.002-2-14.311	Blevins, Paul	27,500	27,500	27,500	0	322	1			
75.002-2-14.312	Theisen, Gordon	94,000	16,600	94,000	0	220	1			
75.002-2-15.1	Grant, Michael	140,000	16,300	140,000	0	210	1			1-286-12
75.002-2-16	Theisen, Gordon S.	8,000	8,000	8,000	0	314	1			1-177- 3
75.002-2-17	Theisen, Gordon S.	40,000	13,700	40,000	0	210	1			1-234-11
75.002-2-18	Harrigan, Brian	91,000	18,100	91,000	0	210	1			1-227-11
75.002-2-19	Theisen, Gordon	58,600	13,400	58,600	0	210	1			1-276-12
75.002-2-21	Blanchard, Kip E.	11,000	11,000	11,000	0	311	1			1-173- 7
75.002-2-23.1	Storms, Marie (LU)	77,900	16,600	77,900	0	210	1			1-243- 8
75.002-2-24	French, April L.	72,100	15,800	74,100	0	210	1			1-213- 4
75.002-2-25.1	Bartlett, John	247,500	30,000	247,500	0	484	1			1-187- 2. 2
75.002-2-26	Webster, Kelly M.	22,500	11,200	22,500	0	270	1			1-187- 2. 1
75.002-2-27.2	Lago, Timothy P.	98,000	16,300	98,000	0	210	1			1-187- 2. 4
75.002-2-28.1	Blanchard, Kip E.	220,000	40,000	220,000	0	411	1			1-187- 2. 3
75.002-2-29	Buffham, Michael J.	38,500	17,400	32,500	0	210	1			1-259- 4
75.002-2-30.1	Stiles, Aaron	70,000	16,400	70,000	0	210	1			1-272- 1
75.002-2-31.1	Maroney, Kevin	95,000	16,500	95,000	0	210	1			1-271-15. 1
75.002-2-33	Blanchard, Kip	28,900	28,900	28,900	0	330	1			1-269- 3
75.002-2-34	Pena, William	21,100	21,100	21,100	0	330	1			
75.002-2-35	Paradis, David	133,000	30,000	133,000	0	483	1			1-273-10
75.002-2-36	Slayko, Edward	45,800	31,000	45,800	0	484	1			1-273-11
75.002-2-37	Sovie, John	332,000	40,000	332,000	0	431	1			1-266-14. 2
75.002-2-38	Phillips, Michael J.	84,600	16,000	84,600	0	220	1			1-242-11
75.002-2-39	Barstow Realty Co Inc	146,500	25,000	146,500	0	465	1			1-169-10
75.002-2-40	Parcell, John C. IV.	110,000	16,700	110,000	0	210	1			1-266-13. 2
75.002-2-41	Pierce, Benjamin Jay	80,000	16,200	80,000	0	210	1			1-255-12
75.002-2-42.2	Hall, Thomas	35,500	16,800	35,500	0	270	1			1-255-14.2
75.002-2-42.112	Pierce, Benjamin Jay	12,600	12,600	12,600	0	314	1			
75.002-2-43	Ramsey, Robert	34,000	16,300	34,000	0	270	1			1-187- 2.4
75.002-2-44.2	Blanchard, Spencer D.	72,500	16,600	72,500	0	210	1			
75.002-2-44.121	Grant, Kenneth W.	200,000	86,600	200,000	0	240	1			
Page Totals	Parcels		37	5,257,100	874,200	5,253,100				

Parcel Id	Name	2011	2012		Res Pct	Prp Cls	O C	R S	T C	Account Nbr
		Total Av	Land Av	Total Av						
75.002-2-45.11	Buffham, Michael	40,000	20,000	40,000	0	484	1			1-271-15. 2
75.002-2-46	Fletcher, Annette M.	39,700	39,700	39,700	0	323	1			1-255-14.1
75.002-2-47	Pierce, Robert B.	117,000	17,300	117,000	0	210	1			
75.002-2-48	Pierce, Dewey P.	3,200	3,200	3,200	0	314	1			
75.002-3-1.1	Smilgin, Gerald J.	148,500	18,400	148,500	0	210	1			
75.002-3-2	Desmond, Theresa J.	85,400	17,800	85,400	0	210	1			
75.002-3-4	Dominy, Timothy	11,000	11,000	11,000	0	323	1			1-193- 8
75.003-2-2	Ormsby, Kathryn & Anthony LC	188,500	57,800	191,500	0	240	1			1-232- 7
75.003-2-2./1	Sprint Nextel IndpdntWireless1	44,500	0	44,500	0	837	1			
75.003-2-3.1	Durham, James	81,000	16,400	81,000	0	230	1			1-253-14.1
75.003-2-4.1	Bisonette, Gail-LU	38,500	16,200	38,500	0	210	1			1-254- 2.1
75.003-2-5	Thew, Spencer	74,000	74,000	74,000	0	323	1			1-279-10
75.003-2-6	Noble, Donald	16,200	16,200	16,200	0	314	1			1-248-11
75.003-2-7	Thew, Spencer F.	68,500	20,000	68,500	0	483	1			1-279-11
75.003-2-8.1	Thew, Spencer F.	160,500	45,000	160,500	0	465	1			1-279-12
75.003-2-8.2	Thew, Spencer	540,000	25,000	540,000	0	465	1			
75.003-2-9.1	Hirnschall, Elfrieda	40,100	40,100	40,100	0	105	1			1-165- 9
75.003-2-9.2	Thew, Spencer F.	12,000	12,000	12,000	0	322	1			
75.003-2-10	Stoian, Alexandru A.	6,300	6,300	6,300	0	322	1			
75.003-2-11	Durocher, Arthur	90,000	33,400	90,000	0	240	1			1-194-12
75.003-2-12	Durham, James V.	14,100	14,100	14,100	0	314	1			1-291- 5.13
75.004-1-1	Maroney, Thomas J.	75,000	11,400	75,000	0	210	1			1-175- 1
75.004-1-2	Maroney, Timothy J	68,000	8,200	68,000	0	210	1			1-278- 5
75.004-1-3	Cournoyer, John	400	400	400	0	314	1			1-208- 6
75.004-1-5	TeRiele, James R.	66,300	20,800	66,300	0	210	1			1-274- 4
75.004-1-6.2	Douglass, Stephen Jr.	25,000	21,400	25,000	0	270	1			1-284-12.2
75.004-1-6.11	Deon, Daniel J.	27,000	22,500	27,000	0	210	1			1-284-12
75.004-1-6.121	Svoboda, James A.	275,000	21,800	275,000	0	210	1			
75.004-1-6.122	Svoboda, James	47,800	47,800	47,800	0	322	1			
75.004-1-7.1	Morgan, Eleanor	155,000	35,400	155,000	90	240	1			1-192- 9. 2
75.004-1-7.2	Morgan, Eleanor M.	171,000	20,600	171,000	0	210	1			1-192- 9.22
75.004-1-8	Frary, Rodney (LU)	78,500	21,700	78,500	0	210	1			1-192- 9.1
75.004-1-9.1	Suckow, David K.	135,000	33,900	135,000	0	240	1			1-185-10
75.004-1-11	Robertson, Mark	75,800	15,200	75,800	0	210	1			1-237- 6
75.004-1-12	Snyder, Russell P. Jr.	58,000	14,000	58,000	0	210	1			1-280-11
75.004-1-14	Harrigan, Brian M.	113,600	36,300	113,600	90	240	1			1-206- 2
75.004-1-15	Perry, Richard	110,000	16,200	110,000	0	210	1			1-263- 3
Page Totals	Parcels	37	3,300,400	851,500	3,303,400					

Parcel Id	Name	2011	2012		Res Pct	Prp Cls	O C	R S	T C	Account Nbr
		Total Av	Land Av	Total Av						
75.004-1-16	Maroney, John	60,000	25,000	60,000	0	441	1			1-181-12
75.004-1-17	Thompson, Wayne	41,500	41,400	41,500	0	113	1			1-280-10
75.004-1-18	Thompson, Wayne	1,300	1,300	1,300	0	323	1			1-280-9
75.004-1-19.2	Thompson, Wayne	95,000	16,600	95,000	0	210	1			1-280-12.12
75.004-1-19.11	Thompson, Wayne	19,000	19,000	19,000	0	105	1			1-280-12.11
75.004-1-19.12	Laing, Clifford	30,000	30,000	30,000	0	322	1			
75.004-1-20	Brainard, Merrill	105,000	16,200	105,000	0	210	1			1-175-8
75.004-1-21	Dunn, Michael	122,500	31,400	122,500	80	240	1			1-254-15
75.004-1-22.11	Sovie, John B.	435,400	71,000	435,400	0	240	1			1-273-3.1
75.004-1-26.1	Radway, Rhett Jr.	4,400	4,400	4,400	0	323	1			1-257-14
75.004-1-27.2	Stevens, Edward K. II.	81,000	33,300	81,000	0	210	1			
75.004-1-27.11	Thew, Spencer F.	22,100	22,100	22,100	0	323	1			1-280-13
75.004-1-27.12	Thew, Spencer F.	9,400	9,400	9,400	0	314	1			1-280-13.12
75.004-1-28.1	Jackson, John G. Jr.	119,000	20,000	119,000	0	210	1			1-266-14.1
75.004-1-28.2	Stevens, Edward	110,000	29,900	110,000	0	240	1			
75.004-1-29	Thew, Spencer F.	1,400	1,400	1,400	0	323	1			1-187-3
75.004-1-30	CSX Transportation Inc	2,156,300	426,100	2,156,300	0	842	7			
75.004-1-31.2	Kirka, James	100,500	20,200	100,500	0	210	1			1-291-5.2
75.004-1-31.11	Thew, Spencer F.	29,800	29,800	29,800	0	323	1			1-291-5.1
75.004-1-31.12	Loope, John	30,200	30,200	30,200	0	322	1			1-291-5.12
75.004-1-32	Thew, Spencer F.	65,800	65,800	65,800	0	323	1			1-163-3.22
75.004-1-34.2	Youngs, Timothy A.	200,000	35,000	200,000	0	455	1			
75.004-1-34.13	Stoian, Alexandru A.	23,500	23,500	23,500	0	322	1			
75.004-1-34.14	Stoian, Alexandru A.	16,600	16,600	16,600	0	314	1			
75.004-1-34.15	Stoian, Alexandru A.	17,100	17,100	17,100	0	322	1			
75.004-1-34.16	Stoian, Alexandru A.	13,800	13,800	13,800	0	314	1			
75.004-1-34.111	Filiatrault, Jerry	102,600	19,200	102,600	0	240	1			1-255-5
75.004-1-34.112	Stoian, Alexandru A.	16,200	16,200	16,200	0	322	1			
75.004-1-35.2	Lennon, Peggy	60,000	16,100	60,000	0	210	1			1-165-6.1
75.004-1-35.12	Alacantha, Leonor	41,500	19,100	41,500	0	210	1			
75.004-1-35.111	Smith, Michael S.	18,400	18,400	18,400	0	323	1			1-165-6.2
75.004-1-35.112	Smith, Michael S.	29,100	29,100	29,100	0	323	1			
75.004-1-36	Ames, John B.	21,000	16,500	21,000	0	270	1			1-165-8
75.004-1-37	McCuen, Roy E.	20,000	16,300	20,000	0	270	1			1-293-14
75.004-1-38.11	Fletcher, Annette M.	169,700	39,900	169,700	0	240	1			1-255-15
75.004-1-38.12	Fletcher, Annette M.	28,500	28,500	28,500	0	322	1			
75.004-1-39.1	Smith, Michael S.	315,000	40,000	315,000	25	472	1			1-163-3.1
Page Totals	Parcels		37	4,732,600	1,309,800	4,732,600				

Parcel Id	Name	2011	2012		Res Pct	Prp Cls	O C	R S	T C	Account Nbr
		Total Av	Land Av	Total Av						
75.004-1-39.2	Smith, Michael	16,400	16,400	16,400	0	105	1			1-163- 2
75.004-1-41	Maroney, John J.	125,000	47,800	125,000	0	240	1			1-234-15
75.004-1-42	House, Stephen	80,000	16,700	80,000	0	230	1			1-212-7.2
75.004-1-43	Cunningham, Michael J.	120,000	15,900	120,000	0	210	1			1-212-7.1
75.004-1-44	Stevens, Edward	6,000	6,000	6,000	0	323	1			1-256- 1
75.004-1-45	Norquest, Thomas	70,000	23,500	71,000	0	240	1			1-163- 3.21
75.004-1-46	Thew, Spencer	400	400	400	0	323	1			
75.004-1-47	CSX Transportation Inc	116,700	99,600	116,700	0	842	7			
75.004-1-48	Friedel, Kenneth Jr.	80,000	16,400	80,000	0	210	1			1-204- 4.1
75.004-1-49	North Woods Properties Inc	71,800	51,200	71,800	0	240	1			
76.001-1-2	Morse, Donald Jr.	1,100	1,100	1,100	0	910	1			1-255- 9
76.001-1-3.1	Pahler, Jochem	52,000	52,000	52,000	0	323	1			1-250-11
76.001-1-4	Rivers, Karen Trimm	52,500	26,500	52,500	0	240	1			1-193-15
76.001-1-5	St Lawrence County	1,100	1,100	1,100	0	910	1 R			1-210-13
76.001-1-6	Scott, Bertha (Estate).	1,100	1,100	1,100	0	910	1			1-268-10
76.001-1-7	White, Lisa	40,000	12,200	40,000	0	270	1			1-184- 5
76.001-1-8	Scott, Glenn E. Jr.	63,000	20,700	63,000	0	210	1			1-268-11. 2
76.001-1-9.1	Scott, Jennie	111,500	20,600	111,500	0	210	1			1-268-12
76.001-1-10	Jay, Jason M.	26,700	14,700	26,700	0	210	1			1-295- 4
76.001-1-11.2	Shanty, Joanne	80,000	20,700	80,000	0	210	1			
76.001-1-11.12	Scott, Glenn E. Jr.	29,800	27,900	29,800	0	120	1			
76.001-1-13	Theisen, Gordon S.	47,000	12,200	47,000	0	210	1			1-227- 7
76.001-1-14	Hourihan, James	28,500	12,300	28,500	0	210	1			1-220- 3
76.001-1-15.1	Chase, Christopher L.	76,500	20,600	76,500	0	210	1			1-220- 8.1
76.001-1-15.22	Weller, Timothy	133,800	20,800	133,800	0	210	1			
76.001-1-15.212	Hourihan, James	3,700	3,700	3,700	0	314	1			
76.001-1-16	Demarest, David	131,500	21,800	131,500	0	210	1			1-187- 5
76.001-1-17	Sackett, Richard G. Jr.	196,800	78,100	196,800	0	240	1			1-266- 8
76.001-1-20.1	Gilbert, Timothy G.	80,000	20,500	80,000	0	210	1			1-280- 2
76.001-1-21.1	Mesibov, Donald	256,500	21,700	256,500	0	210	1			1-280- 5
76.001-1-21.21	Cornett, Mark	154,000	39,500	154,000	0	240	1			
76.001-1-21.22	Cornett, Mark	11,900	11,900	11,900	0	314	1			
76.001-1-22	Huntley, Brian T.	110,500	21,200	157,000	0	210	1			1-287-13
76.001-1-26	Glazier, John A.	10,800	10,800	10,800	0	323	1			1-250-14
76.001-1-28	Martin, Leon A. Jr.	23,800	23,800	23,800	0	312	1			1-222- 9
76.001-1-29	Glazier, John A.	5,600	5,600	5,600	0	323	1			1-251- 1
76.001-1-30	Glazier, John A.	23,000	23,000	23,000	0	330	1			1-250-15
Page Totals	Parcels		37	2,439,000	840,000	2,486,500				

Parcel Id	Name	2011	2012		Res Pct	Prp Cls	O C	R S	T C	Account Nbr
		Total Av	Land Av	Total Av						
76.001-1-31.1	Rivers, Timothy A.	17,800	17,800	17,800	0	314	1			1-251- 7
76.001-1-31.2	Glazier John A	31,900	31,900	31,900	0	330	1			
76.001-1-32	Glazier John A	389,500	58,000	389,500	0	710	1			1-250-12
76.001-1-33.11	Cummings, Douglas	161,500	37,500	161,500	96	240	1			1-204-15
76.001-1-33.12	Luther, Byron W.	70,000	28,000	70,000	0	485	1			
76.001-1-34.2	Smith, Stanley (Estate).	60,000	26,400	60,000	0	431	1			1-205- 1.2
76.001-1-34.3	Smith, Stanley (Estate).	9,100	9,100	9,100	0	330	1			1-205- 1.3
76.001-1-35	Clarkson, Thomas		1,200	1,200	0	314	1			
76.001-1-36	Pickert, Amelia		1,500	1,500	0	314	1			
76.001-1-37	Danner, Bruce D.	179,500	21,800	179,500	0	210	1			
76.001-1-38	Francom, Jeffrey	1,000	1,000	1,000	0	314	1			
76.001-1-39	Theobald, Irene	120,000	34,600	120,000	0	240	1			1-220- 8.2
76.001-1-40	Stone, John S.	45,000	45,000	45,000	0	322	1			
76.001-1-41	McLaughlin, D. Kenneth	140,000	22,200	140,000	0	210	1			
76.001-1-42	Weller, Timothy	17,800	17,800	17,800	0	314	1			
76.001-2-2	Lillie, David	170,700	20,600	170,700	0	210	1			1-276- 8
76.001-2-3.2	Denis, Scott J.	120,000	20,700	120,000	0	210	1			1-257- 1.2
76.001-2-3.13	Daniels, Ryan	10,000	10,000	10,000	0	314	1			
76.001-2-3.31	Daniels, Kenneth (LU).	209,500	44,000	209,500	78	280	1			1-257- 1.3
76.001-2-3.32	Cowen, Christopher	230,000	20,700	230,000	0	210	1			
76.001-2-3.111	Furnia, Brett	96,500	21,300	96,500	0	210	1			1-257- 1. 1
76.001-2-4.1	Collins, Mildred	130,000	58,700	130,000	0	240	1			1-187-13
76.001-2-5.11	Hayes, Jane	17,500	17,500	17,500	0	314	1			1-268-12
76.001-2-5.12	Healey, Dale	105,000	37,900	105,000	0	240	1			
76.001-2-5.13	Healey Land Trust, David P.	30,000	29,900	30,000	0	322	1			
76.001-2-6.1	Kingsley, Allen	85,000	27,900	85,000	0	240	1			1-191- 1
76.001-2-7	Patenaude, Joann	70,000	20,600	70,000	0	210	1			1-190- 7
76.001-2-8	Betrus, Anthony	142,000	20,500	142,000	0	210	1			1-267-14
76.001-2-9	Martin, April J.	118,500	18,000	118,500	0	210	1			1-180-13
76.001-2-10.1	Meyer, Robert	205,000	26,600	205,000	0	210	1			1-215- 1. 3
76.001-2-10.2	Aldrich, Gregory	80,000	20,700	80,000	0	210	1			1-215- 1. 2
76.001-2-10.31	Cole, Judy Estate.	67,000	20,300	67,000	0	210	1			1-215-1.11
76.001-2-10.32	Judware, John-L/C	58,900	20,700	58,900	0	210	1			1.215-1.12
76.001-2-10.33	Meyer, Robert	14,600	14,600	14,600	0	322	1			1-215- 1. 4
76.001-2-11.1	Barclay, Claude C.	120,000	46,200	120,000	0	240	1			1-168-11
76.001-2-11.2	Martin, April J.	5,400	5,400	5,400	0	314	1			
76.001-2-13.1	Henry, William W.	81,500	20,500	81,500	0	210	1			1-204- 9
Page Totals	Parcels		37	3,410,200	897,100	3,412,900				

Parcel Id	Name	2011	2012		Res Pct	Prp Cls	O C	R S	T C	Account Nbr
		Total Av	Land Av	Total Av						
76.001-2-14.1	Merrill, Hilda Estate.	68,500	26,700	68,500	0	220	1			1-240- 3
76.001-2-15.1	Theodore, James C.	158,000	40,900	158,000	0	240	1			1-169- 9
76.001-2-16	Dougan, Timothy	1,900	1,900	1,900	0	323	1			1-258-14
76.001-2-17.1	Sharpe, Rhonda	82,500	21,600	82,500	0	210	1			1-258-13.1
76.001-2-17.2	Dougan, Timothy	165,000	25,100	165,000	0	240	1			1-258-13.2
76.001-2-18.1	Bray, David	220,000	30,800	220,000	0	240	1			1-175-11
76.001-2-19	Scott, James	125,000	25,900	125,000	0	240	1			1-283- 5
76.001-2-20.2	Mackey, Dennis	130,000	20,700	130,000	0	210	1			1-283- 2. 2
76.001-2-20.3	Bray, David	19,700	19,700	19,700	0	314	1			1-283- 2.3
76.001-2-20.11	MacArthur, John	90,000	21,000	90,000	0	210	1			1-283- 2. 1
76.001-2-20.121	Sekelj, Gasper	205,800	22,200	205,800	0	210	1			
76.001-2-20.122	North Country Savings Bank	250,500	20,700	250,500	0	210	1			
76.001-2-22.2	Van Blommestein, Jeremy J.	195,000	21,800	195,000	0	210	1			1-275-14. 2
76.001-2-22.11	Stoneking, Jerry	19,400	19,400	19,400	0	314	1			1-275-14. 1
76.001-2-22.12	Wells, David	220,000	25,100	220,000	0	240	1			
76.001-2-23.1	Plante, Annette	146,900	20,400	146,900	0	210	1			1-256- 7
76.001-2-24.12	Wells, David J.	25,000	23,600	25,000	0	312	1			
76.001-2-24.111	Richards, Raymond C.	80,000	28,000	80,000	0	240	1			1-222- 7
76.001-2-24.112	Richards, Joshua	125,000	20,700	125,000	0	210	1			
76.001-2-25	Time Warner Cable North Region	200,700	42,500	200,700	0	835	6			6-296- 1
76.001-2-26	Reid, Melvina	48,000	20,300	48,000	0	210	1			1-261- 1
76.001-2-27	NRLL East, LLC	3,700	3,700	3,700	0	910	1			1-187-12
76.001-2-28	Thompson, Winfred	110,000	21,400	110,000	0	210	1			1-257- 1. 2
76.001-2-29.2	Mullen, John K.	191,500	20,900	191,500	0	210	1			
76.001-2-30.1	Perkins, William J.	25,500	20,500	25,500	0	910	1			1-280- 6
76.001-2-31	Buchanan, Linda H.	6,200	6,200	6,200	0	323	1			1-276- 9
76.001-2-33	Bjelobrk, Matthew D.	1,200	1,200	1,200	0	314	1			1-197-15
76.001-2-34	Hadley, William Jr.	6,000	6,000	6,000	0	323	1			1-212-10
76.001-2-36	Fletcher, Annette M.	2,000	2,000	2,000	0	314	1			1-234-14
76.001-2-38.1	Buchanan, Linda	178,500	21,100	178,500	0	210	1			
76.001-2-38.2	Buchanan, Linda	120,000	20,800	120,000	0	210	1			
76.001-2-39	Collins, Michael J.	90,600	21,000	90,600	0	210	1			
76.001-2-40	Patterson, Gerald	130,000	21,900	130,000	0	210	1			
76.001-2-43	Haggett, Roger	1,000	1,000	1,000	0	323	1			
76.001-2-45	Sackett, Richard G.	2,300	2,300	2,300	0	910	1			1-266- 9
76.001-2-46	Desmond, Laura	89,700	24,900	89,700	98	240	1			1-180-15
76.001-2-47	Murray, Julie	90,000	25,000	90,000	0	240	1			1-232-15
Page Totals	Parcels		37	3,625,100	718,900	3,625,100				

Parcel Id	Name	2011	2012		Res Pct	Prp Cls	O C	R S	T C	Account Nbr
		Total Av	Land Av	Total Av						
76.001-3-4.1	Lennox, David	157,600	33,700	157,600	94	240	1			1-212-11.2
76.001-3-4.2	Collins, Sue Marie	104,000	22,600	104,000	0	210	1			
76.001-3-5	Gilbo, Sue	25,500	21,300	25,500	0	270	1			
76.001-3-6	Bristol, Jeffrey	75,000	21,300	75,000	0	210	1			1-210-12.12
76.001-3-7	Thompson, Keith	35,000	20,700	35,000	0	270	1			1-210-12. 2
76.001-3-8	Turnbull, Alasdair	140,000	35,100	140,000	0	240	1			
76.001-3-9.1	Cobb, Theodore C.	95,000	23,000	95,000	0	210	1			
76.001-3-9.2	Cobb, Theodore C.	50,500	16,400	50,500	0	210	1			
76.001-3-10	Narrow-Lapoint, Sara	42,500	23,100	50,000	0	210	1			
76.001-3-11	Narrow-Lapoint, Sara	2,900	2,900	2,900	0	314	1			
76.001-3-12.1	Chambers, James	40,000	21,300	40,000	0	270	1			1-210-12.3
76.001-3-12.2	Chambers, James	32,500	20,600	32,500	0	270	1			
76.001-3-13	Grant, Phillip	5,000	5,000	5,000	0	314	1			
76.001-3-14.2	Sears, Edward	104,500	21,900	104,500	0	210	1			
76.001-3-14.12	Matott, Kyle R.	100,000	23,500	100,000	0	210	1			
76.001-3-14.112	Sears, Edward	18,100	18,100	18,100	0	314	1			
76.001-3-16.1	Francom, Jeffrey	182,500	23,400	182,500	0	210	1			
76.002-1-1.1	Murray, Vernon	50,000	15,700	50,000	0	210	1			1-241- 6
76.002-1-2	Casey, Patrick W.	7,700	7,700	7,700	0	311	1			1-222-10
76.002-1-3	Casey, Patrick W.	7,000	7,000	7,000	0	323	1			1-182- 8
76.002-1-4.1	Casey, Patrick W.	20,300	20,300	20,300	0	323	1			1-182- 9.1
76.002-1-4.2	Casey, Richard	77,500	21,000	77,500	0	210	1			1-182-9.2
76.002-1-5	McMullen, David	154,000	20,400	154,000	0	210	1			1-248- 2
76.002-1-6	Robinson, Steven P.	180,000	20,900	180,000	0	210	1			1-183-11
76.002-1-7.21	Peploski, James	109,000	25,500	109,000	92	240	1			1-208-12. 2
76.002-1-7.31	Greer, Chad E.	100,000	21,300	100,000	0	210	1			
76.002-1-7.32	Greer, Chad & Anna	25,100	16,400	25,100	0	312	1			
76.002-1-7.111	Burns, Frances O.	90,000	20,800	90,000	0	210	1			1-208-12.11
76.002-1-7.113	Greer, Chad E.	8,800	8,800	8,800	0	314	1			
76.002-1-8	Bruno, Bonita M.	60,300	60,300	60,300	0	322	1			1-221-11
76.002-1-9	Bruno, Bonita M.	170,000	21,600	170,000	0	210	1			1-205-10
76.002-1-10.2	Ewy, Robert G.	113,000	20,700	113,000	0	210	1			
76.002-1-10.3	Smith, David A.	118,500	20,700	118,500	0	210	1			
76.002-1-10.11	Ernst Living Trust, Frederick Trustee.	170,000	48,800	170,000	0	240	1			1-195-13
76.002-1-11.3	Demick, Harold	4,600	4,600	4,600	0	314	1			
76.002-1-11.11	Garner, Laurine Hawley (LU)	175,000	49,700	175,000	0	240	1			1-205-13
76.002-1-11.12	Stone, Thomas B.	12,500	12,500	12,500	0	322	1			

Parcel Id	Name	2011	2012		Res Pct	Prp Cls	O C	R S	T C	Account Nbr
		Total Av	Land Av	Total Av						
76.002-1-12	Fink, Kyle E.	125,500	20,300	125,500	0	210	1			1-253- 4
76.002-1-13.1	Loucks, Paul A.	98,900	22,100	102,900	0	210	1			1-263- 7
76.002-1-14.21	Demick, Harold	2,900	2,900	2,900	0	910	1			1-182-3.21
76.002-1-15.1	Demick, Harold	167,500	43,400	167,500	80	240	1			1-182- 4
76.002-1-16	Welch, John	98,500	20,600	98,500	0	210	1			1-191-15
76.002-1-17	Stone, Peter	170,500	27,000	170,500	0	240	1			1-278- 8
76.002-1-19.2	Maki, Alfred	175,000	20,500	175,000	0	210	1			1-278-7.12
76.002-1-19.31	Maki, Alfred W.	16,000	16,000	16,000	0	322	1			1-278- 7.11
76.002-1-19.51	Thompson, John H.	155,500	25,300	155,500	0	210	1			
76.002-1-20.1	Cole, Roger	90,000	24,800	90,000	99	240	1			1-278- 7. 2
76.002-1-21	Casey, William P.	11,300	10,300	11,300	0	270	1			1-216-10
76.002-1-22	Randall, Steven	87,900	26,700	87,900	0	240	1			1-258-12
76.002-1-23	Godreau, Susan E.	88,500	23,500	88,500	0	210	1			1-232- 2
76.002-1-24	Anderson-Shaffer, JoAnn	37,500	14,700	37,500	0	210	1			1-171- 5
76.002-1-25	Ober, Janet L.	40,000	21,700	40,000	0	210	1			1-285- 1
76.002-1-26	Taylor, Richard R.	95,000	20,300	95,000	0	210	1			1-253- 3
76.002-1-27	Hayes, Steven	98,300	20,700	98,300	0	210	1			1-216- 6
76.002-1-28.2	Parker, Christian R.	87,500	21,900	87,500	0	210	1			
76.002-1-28.11	Robillard, Anne M.	20,900	20,900	20,900	0	314	1			1-216- 8
76.002-1-28.12	Schwob, Timothy	195,000	29,700	195,000	0	240	1			
76.002-1-29	Robillard, Anne M.	140,000	25,700	140,000	0	240	1			1-216- 7
76.002-1-31	Runge, Cynthia Howe	125,000	25,600	125,000	0	240	1			1-220-10
76.002-1-32	Smith, Spurgeon S.	8,800	8,800	8,800	0	321	1			1-196- 8
76.002-1-33	Smith, Spurgeon S.	260,000	48,100	260,000	0	240	1			1-196- 7
76.002-1-34.1	Kelly, Lauris	29,900	29,900	29,900	0	322	1			1-226-11
76.002-1-34.2	Kelly, Lauris	121,500	21,800	121,500	0	210	1			
76.002-1-34.3	Ferrar, Jerry	209,000	25,800	209,000	0	240	1			
76.002-1-36	MacGregor, Thomas J.	43,000	19,500	43,000	0	210	1			1-233- 1
76.002-1-38	Boslet, Sally J.	90,000	29,100	90,000	74	240	1			1-283- 3
76.002-1-39	Lucas, Andrew L.	65,000	16,500	65,000	0	210	1			1-227- 6
76.002-1-40.11	Lewis, Michael	190,000	32,600	190,000	0	210	1			1-181-2.1
76.002-1-40.12	Hayes, Elizabeth W.	18,800	18,800	18,800	0	314	1			
76.002-1-40.22	Robar, Frederick D. Jr.	115,500	21,000	115,500	0	210	1			
76.002-1-40.31	Campbell, David	16,800	16,800	16,800	0	314	1			1-181-2.3
76.002-1-40.32	Shumway, William	180,000	20,600	180,000	0	210	1			
76.002-1-40.212	Assoc Of The North Country, United Cerebral	135,000	20,600	135,000	0	210	8			
76.002-1-40.213	Mallet, Kevin M.	229,000	20,600	229,000	0	210	1			

Parcel Id	Name	2011	2012		Res Pct	Prp CIs	O C	R S	T C	Account Nbr
		Total Av	Land Av	Total Av						
76.002-1-41.1	Lashomb, Elizabeth W.	100,000	21,200	100,000	0	210	1			1-275-13. 1
76.002-1-42.1	Hayes, Charles (LU)	92,500	21,300	92,500	0	210	1			1-215-14
76.002-1-43.1	Crump, Bryan	140,000	21,300	140,000	0	210	1			1-275-13. 2
76.002-1-44.1	Stone, Richard	59,500	21,600	59,500	0	210	1			1-275-11
76.002-1-45	Pamoja International Cultural, Exchange Inc	14,900	14,900	14,900	0	314	8			1-272- 8
76.002-1-46	Casey, Patrick W.	5,500	5,500	5,500	0	314	1			1-204- 2
76.002-1-48	Stoian, Alexandru	281,000	34,600	281,000	0	240	1			1-234-13. 1
76.002-1-50	Runge, Cynthia Howe	17,800	17,800	17,800	0	314	1			1-214- 7
76.002-1-51	Tompkins, Donald L.	160,000	22,800	165,000	0	210	1			1-267-11.3
76.002-1-52	Stone, Thomas B.	140,000	23,100	140,000	0	210	1			1-267-11. 1
76.002-1-54	Sanjule Cemetery	15,000	15,000	15,000	0	695	8			
76.002-1-55	Searles, Scott	217,800	22,700	217,800	0	210	1			
76.002-1-56	Randi, Joseph A. Jr.	9,200	9,200	9,200	0	314	1			1-195-14
76.002-1-57	Randi, Joseph A. Jr.	92,000	22,000	92,000	0	220	1			
76.002-1-59	Robar, Frederick D. Sr.	153,000	51,300	153,000	0	240	1			1-181-2.2
76.002-1-60	Hitchman, Richard D.	225,000	25,000	225,000	0	240	1			
76.002-2-1	Garfield Cemetery	52,000	47,500	52,000	0	695	8			8-314-14
76.002-2-2.1	Hoose, Gary	282,500	90,100	282,500	0	465	1			1-283-14
76.002-2-4	Parks, Ira W.	1,200	1,200	1,200	0	314	1			1-285- 3
76.002-2-5.11	Garfield, James	62,300	32,300	62,300	0	210	1			1-205-11.1
76.002-2-5.12	Belyea, Robert	6,100	3,400	6,100	0	312	1			
76.002-2-6	Garfield, James	27,500	20,500	27,500	0	270	1			1-205-12
76.002-2-7	Vivlamore, William	19,800	15,700	19,800	0	312	1			1-287-10
76.002-2-8	Nazarene Church	1,200,500	186,100	1,200,500	0	620	8			1-183- 8
76.002-2-9	Easter, Stephen	157,500	20,000	157,500	0	210	1			1-198- 9
76.002-2-11.1	Belyea, Robert	100,000	20,600	100,000	0	210	1			1-171- 2
76.002-2-13	Treanor, James	77,500	12,700	77,500	0	210	1			1-249-12
76.002-2-14	Kingsley, Rebecca Jean	50,400	12,700	50,400	0	210	1			1-234-10
76.002-2-15	Briggs, Kim M.	115,900	18,200	115,900	0	210	1			1-196-12
76.002-2-16	Hinman, Scott	89,900	18,200	89,900	0	210	1			1-217-15
76.002-2-17	Conrad, Dennis	125,000	18,500	125,000	0	210	1			1-211- 9
76.002-2-18	Hayes, Gregory	89,000	32,000	89,000	0	210	1			1-175-13
76.002-2-19	Hinman, Scott	19,000	17,000	19,000	0	312	1			1-188-10.2
76.002-2-21.11	Hassett, James	92,000	24,900	92,000	92	240	1			
76.002-2-22	Gaines, William H.	175,000	20,800	175,000	0	210	1			1-224-13
76.002-2-23	Theodore, Chris	170,000	20,600	170,000	0	210	1			1-279- 7
76.002-2-24	Weaver, William F.	25,800	20,400	22,800	0	312	1			1-213- 3
Page Totals	Parcels		37	4,662,100	1,002,700	4,664,100				

Parcel Id	Name	2011	2012		Res Pct	Prp Cls	O C	R S	T C	Account Nbr
		Total Av	Land Av	Total Av						
76.002-2-25.2	Coates, Nikki D.	123,000	25,000	123,000	0	240	1			1-211-5.1
76.002-2-27	Williams, James R.	83,500	13,000	83,500	0	210	1			1-269- 6
76.002-2-28.111	Goodnow, Mark	125,000	20,500	125,000	0	210	1			1-221-8.1
76.002-2-29.1	Fetcie, Lawrence M.	82,300	20,400	82,300	0	210	1			1-177- 4
76.002-2-30.1	Widmann, Charles R.	75,000	21,800	75,000	0	210	1			1-168-10
76.002-2-30.2	Rutley, Charles A.	76,000	76,000	76,000	0	720	1			
76.002-2-32	Egerer, Kathleen Widmann	38,700	38,700	38,700	0	322	W 1			1-168- 8
76.002-2-33	Rosenthal, Marilyn	167,500	25,900	167,500	0	210	1			1-184- 2
76.002-2-34	Rosenquist, Michael	43,000	43,000	43,000	0	105	W 1			1-278-12
76.002-2-35.1	Colby, Herbert	125,000	20,400	125,000	0	210	1			1-235- 2
76.002-2-36	Manor, Lawrence	150,000	19,100	150,000	0	210	1			1-237- 2
76.002-2-37	Miller, Enrico	140,000	14,900	140,000	0	210	1			1-234- 1
76.002-2-38.2	Matthias, Nitaya	175,500	25,800	175,500	0	240	W 1			
76.002-2-38.11	Dinan, Michael D.	150,500	22,100	150,500	0	210	W 1			1-263- 9
76.002-2-39	Howard, Carol	6,500	6,500	6,500	0	312	1			1-220- 9
76.002-2-40	New York State D.O.T.	150,000	98,100	150,000	0	651	8			8-302-12
76.002-2-41.11	St Law Co Health Initiative	150,000	34,200	150,000	0	465	1			1-177- 7
76.002-2-44.2	Shelly Trust, William M.	137,000	20,500	137,000	0	210	W 1			1-216-4.2
76.002-2-44.12	Grudowski, Christopher	85,000	20,900	85,000	0	210	1			
76.002-2-44.111	Shelley Revocable Trust, William M.	14,200	14,200	14,200	0	311	W 1			1-216- 4
76.002-2-45	Martin, Leon	45,000	36,200	45,000	0	484	1			1-216- 3
76.002-2-46	Weller, Shirley	108,000	28,000	108,000	0	411	1			1-177-14
76.002-2-47	Kuiken, Gregory M.	70,000	14,000	70,000	0	210	1			1-288-13
76.002-2-48	Mikel, Gary J.	77,000	15,400	77,000	0	210	1			1-233- 5
76.002-2-49	Patenaude, Theodore (Estate).	61,600	14,000	61,600	0	210	1			1-295- 1
76.002-2-52	St Mary's Cemetery	48,000	45,300	48,000	0	695	8			
76.002-2-53	Weller, Shirley	9,200	9,200	9,200	0	322	1			1-278-11
76.002-2-54	Vienneau, Lloyd	255,000	22,700	255,000	0	210	1			
76.002-2-58	Vivlamore, William L.	14,700	14,700	14,700	0	314	1			1-295- 9
76.002-2-59	Vivlamore, William	92,500	14,100	92,500	0	210	1			1-283-15
76.002-2-60	Washburn, Robert B.	140,000	21,500	140,000	0	210	1			1-285- 2
76.002-2-61	Connelly, Stephen	35,000	20,300	35,000	0	210	1			1-267-10
76.002-2-62	Weaver, William	90,000	20,600	90,000	0	210	1			1-284- 8
76.002-2-63	Shelly, Peter R.	25,800	25,800	25,800	0	311	1			
76.002-2-64	Theodore, James C.	25,900	20,900	20,900	0	311	1			
76.003-1-1.11	Healey, Robert	196,100	106,100	196,100	0	116	1			1-187- 6
76.003-1-1.12	Robertson, Mark G.	9,900	9,900	9,900	0	323	1			
Page Totals	Parcels		37	3,401,400	1,019,700	3,396,400				

Parcel Id	Name	2011	2012		Res Pct	Prp Cls	O C	R S	T C	Account Nbr
		Total Av	Land Av	Total Av						
76.003-1-2	Green, Daniel	102,500	20,400	102,500	0	210	1			1-166-14
76.003-1-3	Reber, Paul S.	50,000	19,700	50,000	0	210	1			1-292- 8
76.003-1-4.1	Blackmer, Roberta	30,000	23,400	30,000	0	210	1			1-226- 9.1
76.003-1-4.2	Blackmer, Roberta	60,000	23,800	60,000	0	210	1			1-226-9.2
76.003-1-5.1	Grant, Donald	55,000	51,300	55,000	0	312	1			1-209-15
76.003-1-6	Frary, Douglas O.	11,600	11,600	11,600	0	323	1			1-168- 7
76.003-1-7	Oneil, Virginia	4,900	4,900	4,900	0	323	1			1-243-15
76.003-1-8	Frary, Douglas O.	4,500	4,500	4,500	0	910	1			1-187- 4
76.003-1-9	Perkins, William	1,500	1,500	1,500	0	314	1			1-280- 4
76.003-1-10.1	North Woods Properties Inc	65,100	65,100	65,100	0	323	1			1-244- 2
76.003-1-11.2	Visser, Kenneth D.	125,900	20,700	125,900	0	210	1			
76.003-1-11.112	Bage, Edward (LU).	200,000	21,900	200,000	0	210	1			
76.003-1-11.113	Mcnamara, Kimberly	149,000	42,000	149,000	0	210	1			
76.003-1-11.121	Mcnamara, Robert D.	30,000	25,000	30,000	0	270	1			
76.003-1-11.122	McNamara, Robert D.	90,500	21,000	90,500	0	210	1			
76.003-1-16	Seymour, Herbert	79,200	19,200	79,200	0	210	1			1-235-12
76.003-1-18.21	Laing, Scott D.	126,000	74,400	228,000	0	112	1			1-204- 4.2
76.003-1-18.22	Laing, Clifford-LU	87,500	16,400	87,500	0	210	1			
76.003-1-19	Leek Irrevocable Trust, Jerry C & Eleanor J	231,000	83,900	231,000	65	483	1			1-225- 1
76.003-1-20.1	Saiff, Darin P.	115,000	21,800	115,000	0	210	1			1-282-10
76.003-1-20.2	Saiff, Darin P.	28,600	28,600	28,600	0	323	1			
76.003-1-21.1	Dashnaw, Thomas	150,000	22,900	150,000	0	210	1			1-212-11. 1
76.003-1-21.2	Schulman, Lawrence S.	165,500	22,000	165,500	0	210	1			1-212-11.12
76.003-1-21.3	Hadley, William Jr.	19,000	19,000	19,000	0	314	1			1-212-11.13
76.003-1-21.4	Burns, Christopher M.	82,500	21,400	82,500	0	210	1			1-212-11.14
76.003-1-22.2	Keenan, Jeffrey J.	81,500	16,600	81,500	0	210	1			1-176- 4.2
76.003-1-22.4	Thacher, Eric	146,500	21,800	146,500	0	210	1			1-176-4.4
76.003-1-22.5	Maroney, Mark F.	156,500	23,600	156,500	0	210	1			
76.003-1-22.6	Thacher, Eric	13,200	13,200	13,200	0	314	1			
76.003-1-22.7	Mcnicol, Mary Jean	195,500	23,800	195,500	0	210	1			
76.003-1-22.12	Marks, Peter C.	19,100	10,900	19,100	0	312	1			1-176-4.12
76.003-1-22.31	Dunshee, Steven	194,000	21,800	194,000	0	210	1			1-176-4.3
76.003-1-22.32	Noble, David P.	150,000	21,700	150,000	0	210	1			1-176-4.5
76.003-1-22.111	Schulman, Lawrence	9,500	9,500	9,500	0	314	1			1-176- 4.1
76.003-1-23	North Woods Properties Inc	35,900	35,900	35,900	0	105	1			1-259-12
76.003-1-24	Leete Cemetery	14,000	14,000	14,000	0	695	8			
76.003-1-26	McLean, Melinda	185,000	59,300	185,000	0	112	1			1-259-11
Page Totals	Parcels		37	3,265,500	958,500	3,367,500				

Parcel Id	Name	2011	2012		Res Pct	Prp Cls	O C	R S	T C	Account Nbr
		Total Av	Land Av	Total Av						
76.003-1-27.1	Walters, Mark K.	130,000	21,000	130,000	0	210	1			1-244- 1
76.003-1-28	Frary, Douglas O.	18,000	18,000	18,000	0	323	1			1-235-6
76.003-1-29	Dorothy, Margaret L.	22,800	22,800	22,800	0	323	1			1-177- 9
76.003-1-30	North Woods Properties Inc	3,300	3,300	3,300	0	323	1			
76.003-1-31	Laplant, Christopher	900	900	900	0	323	1			1-220- 4.1
76.003-1-32	Perkins, William	1,500	1,500	1,500	0	910	1			1-280- 3
76.003-1-33	Etwaroo, Urmilla	3,800	3,800	3,800	0	323	1			
76.003-1-34	YNYH LLC	900	900	900	0	323	1			
76.003-1-35	Bradshaw, James P.	148,000	22,900	148,000	0	210	1			
76.003-1-36.1	Richardson, Peter	35,600	35,600	35,600	0	322	1			1-224-15
76.003-1-36.2	Hennessey, James	10,200	10,200	10,200	0	322	1			
76.003-1-38.1	Edwards, Robert L.	80,000	20,800	86,000	0	210	1			
76.003-1-38.2	Brosell, Joshua	125,000	23,000	125,000	0	210	1			
76.003-1-39	Theodore, Sophia C.	240,000	21,800	240,000	0	210	1			
76.003-1-40	Rosen, Cody Andrew	220,000	21,800	220,000	0	210	1			
76.003-1-41	Cornett, Mark	15,000	15,000	15,000	0	314	1			
76.003-1-42	Emerson, Chad	10,000	10,000	10,000	0	322	1			1-220- 4. 5
76.003-1-43	Cadenhead, Nancy	5,000	5,000	5,000	0	314	1			1-220- 4. 4
76.003-1-44	Grant, Mason	26,600	26,600	26,600	0	322	1			
76.003-1-45	Vanbrocklin, Stacy L.	55,000	20,700	55,000	0	210	1			
76.003-1-46	Rose, Michael	120,000	22,600	120,000	0	210	1			
76.003-1-47	Clemons, Kevin	80,000	21,900	80,000	0	210	1			
76.003-2-1	Hayes, Bernard	20,000	15,000	20,000	0	312	1			1-214-11.2
76.003-2-2	Miller, George	85,000	16,300	85,000	0	210	1			1-240-13
76.003-2-3	Osgood, Barbara	70,000	16,600	70,000	0	210	1			
76.003-2-4	Osgood, Barbara	12,300	12,300	12,300	0	323	1			1-214-11.1
76.003-2-5	Hayes, Bernard W.	55,000	15,400	55,000	0	210	1			1-235-11
76.003-2-6	Mathews, Joann M.	32,500	12,500	32,500	0	210	1			1-200- 5
76.004-1-3	Emerson, Chad J.	4,400	4,400	4,400	0	314	1			1-220- 4. 2
76.004-1-4	Emerson, Chad	117,000	23,900	117,000	0	240	1			1-220- 4.14
76.004-1-5	Emerson, James	6,000	6,000	6,000	0	322	1			1-220- 4.13
76.004-1-6	Emerson, James	6,000	6,000	6,000	0	322	1			1-220- 4. 8
76.004-1-8.21	Faust, Christopher S.	185,000	32,600	185,000	0	240	1			1-220- 4.2
76.004-1-9	Hayes, Edward	6,600	6,600	6,600	0	323	1			1-220- 4.11
76.004-1-10.1	Skoglund, Eric (Estate)	95,000	43,600	95,000	55	240	1			1-260-15. 1
76.004-1-10.2	Stone, Steven	110,000	23,000	110,000	0	210	1			1-260-15. 2
76.004-1-11	Gruda, Benjamin	86,700	30,700	86,700	0	240	1			1-185- 9

Parcel Id	Name	2011	2012		Res Pct	Prp Cls	O C	R S	T C	Account Nbr
		Total Av	Land Av	Total Av						
76.004-1-12.2	Schreer, Jason F.	84,900	15,200	84,900	0	210	1			1-188- 2.2
76.004-1-12.11	Collins, Gary	24,500	24,500	24,500	0	323	1			1-188- 2.1
76.004-1-12.12	Town Of Potsdam	50,000	50,000	50,000	0	721	8			
76.004-1-13.12	Murray, Robert	95,000	20,600	95,000	0	210	1			
76.004-1-13.111	Coffey, Christopher	20,200	20,200	20,200	0	322	1			1-285- 8
76.004-1-13.112	Coffey, Christopher	59,000	20,700	59,000	0	210	1			
76.004-1-14.11	Lapage, Richard	75,000	20,500	75,000	0	210	1			1-250- 1
76.004-1-14.121	LaPage, Brad	96,300	40,100	96,300	0	271	1			
76.004-1-15	Hager, Laura A.	23,500	14,300	23,500	0	210	1			1-174-12
76.004-1-17.2	Melman, Galina	162,500	21,300	162,500	0	210	1			
76.004-1-17.12	Hennessey, James M.	79,500	21,100	79,500	0	210	1			
76.004-1-17.111	Hennessey, John T. Sr.	118,500	21,200	118,500	0	210	1			1-222-12
76.004-1-17.112	Weller, Terry	1,700	1,700	1,700	0	314	1			
76.004-1-18	Root, Kevin & Kennan	2,900	2,900	2,900	0	314	1			1-296-2
76.004-1-19.2	Brown, Shawn	70,000	21,800	70,000	0	210	1			
76.004-1-19.12	Atkinson, Peter J.	120,000	23,500	120,000	0	210	1			
76.004-1-19.111	Bronson, Patricia J.	11,000	11,000	11,000	0	323	1			1-289-14
76.004-1-20.2	Sexton, Michael	91,500	20,800	91,500	0	210	1			1-171- 1.2
76.004-1-22	Rivenbagh, Leona (Lu)	68,500	40,400	68,500	0	210	1			1-171-14.2
76.004-1-23	Dear, James H. Sr.	56,000	25,900	56,000	64	240	1			1-171-14. 1
76.004-1-24	Cary, Joan	130,000	64,300	130,000	0	240	1			1-286- 8
76.004-1-25	Perry, John H.	62,000	21,000	62,000	0	210	1			1-254- 3
76.004-1-26.3	Meacham, Orator	2,000	2,000	2,000	0	323	1			
76.004-1-26.11	Cheney, Neil	6,000	6,000	6,000	0	314	1			
76.004-1-26.12	Sachno, Helga	24,900	24,900	24,900	0	322	1			1-193-10
76.004-1-26.21	Cheney, Neil	1,000	1,000	1,000	0	314	1			
76.004-1-26.22	Steinrotter, Willi H.	137,000	25,900	137,000	0	240	1			
76.004-1-27.2	Vanatter, Allen	55,000	22,000	55,000	0	210	1			
76.004-1-27.12	LaPage, Richard, Sandra	71,000	22,100	71,000	0	210	1			
76.004-1-28	Wells, Paul L.	22,000	12,700	22,000	0	270	1			1-287-12
76.004-1-29.1	Knowlden, Jerry R.	117,600	22,000	146,100	0	210	1			1-234- 6
76.004-1-29.21	Weller, Terry L.	128,600	32,300	128,600	0	240	1			
76.004-1-29.22	Cheney, Neil	1,800	1,800	1,800	0	323	1			
76.004-1-30	Weegar, Judith L.	29,200	29,200	29,200	0	323	1			1-220-15
76.004-1-32	Horton, John J. Jr.	92,000	41,800	104,900	0	240	1			1-195- 5
76.004-1-33	Barron, Donna	19,800	19,800	19,800	0	314	1			1-220- 4. 3
76.004-1-34	Hayes, Edward	9,400	9,400	9,400	0	314	1			1-220- 4. 6
Page Totals	Parcels		37	2,219,800	795,900	2,261,200				

Parcel Id	Name	2011	2012		Res Pct	Prp Cls	O C	R S	R S	T C	Account Nbr
		Total Av	Land Av	Total Av							
76.004-1-35	Compeau, Marc	19,800	19,800	19,800	0	322	1				1-220- 4. 9
76.004-1-36	Compeau, Marc	180,000	23,900	209,000	0	240	1				1-220- 4. 7
76.004-1-37	Hayes, Edward C.	165,000	22,100	165,000	0	240	1				1-220- 4.15
76.004-1-38	Hayes, Edward	7,800	7,800	7,800	0	322	1				1-220- 4.17
76.004-1-39	Hayes, Edward	20,800	20,800	20,800	0	323	1				1-220- 4.16
76.004-1-40	Bicknell, Robert T.	127,500	24,500	127,500	0	240	1				1-220- 4.12
76.004-1-41	Trzcinka, Frderick	20,000	19,800	20,000	0	312	1				1-282- 2
76.004-1-42.1	Romlein, Donald Jr.	249,000	49,800	249,000	0	240	1				1-216- 9. 1
76.004-1-46.2	Stone, Bryan R.	58,500	22,500	58,500	0	270	1				
76.004-1-48	Solon, Michael J.	82,700	22,100	82,700	0	210	1				
76.004-1-49	Rose, Daniel	16,700	16,700	16,700	0	314	1				
76.004-1-51	Rockwood, Mark W.	17,300	16,500	17,300	0	312	1				
76.004-1-52	Kelly, Matthew C.	164,000	21,700	164,000	0	210	1				
76.004-1-53	Hafer, Matthew	16,600	16,600	16,600	0	314	1				
76.004-1-54	Moschell, Debora A.	130,500	24,100	130,500	0	240	1				
76.004-2-1	Pask, Stephen H.	63,500	14,400	63,500	0	210	1				1-198- 8
76.004-2-2	Barney, Peter M.	70,000	24,400	70,000	0	240	1				1-169- 3
76.004-2-5.1	Potsdam Stone & Concrete Inc	81,000	81,000	81,000	0	720	1				1-226-15
76.004-2-5.2	Clark, Glenn	99,000	20,000	99,000	0	411	1				
76.004-2-6.1	Erie Boulevard Hydropower	231,700	231,700	231,700	0	874	W	6	R		9-999-47
76.004-2-6.2	Erie Boulevard Hydropower	65,700	65,700	65,700	0	874		6	R		
76.004-2-7.1	Clark, Jesse	117,500	20,300	117,500	0	210	1				1-188- 4
76.004-2-7.2	Clark, Jesse	2,500	2,500	2,500	0	314	1				
76.004-2-8	Smutz, Walter	82,500	20,900	82,500	0	210	1				1-229- 5. 2
76.004-2-9	Jones, Phill	99,500	20,300	99,500	0	210	1				1-207- 9
76.004-2-10	Jones, Phillip S.	11,200	11,200	11,200	0	314	1				1-169-11
76.004-2-11.1	Hobson, Dale	90,000	22,000	90,000	0	210	1				1-229- 5. 1
76.004-2-11.2	Gerrish, Mark	47,500	22,700	47,500	0	210	1				1-229- 5. 3
76.004-2-12	Towne, Jonathan	6,000	6,000	6,000	0	314	1				1-227- 8
76.004-2-13.11	Pena, Robin	75,000	20,000	75,000	0	210	1				1-184- 9. 1
76.004-2-13.21	Chase, James	120,000	32,600	120,000	0	240	1				1-184- 9. 2
76.004-2-14	Towne, Jonathan	100,800	22,700	100,800	0	210	1				1-285- 7
76.004-2-15	Beebe, Richard E. Jr.	75,500	22,600	75,500	0	210	1				1-189- 3
76.004-2-16	Schneider, Adam	105,500	23,100	105,500	0	210	1				1-224- 3
76.004-2-17.1	Gilbert, Cynthia	85,400	19,900	85,400	0	210	1				1-217- 4
76.004-2-18	Rumrill, Robert E.	91,500	18,000	91,500	0	210	1				1-264- 7
76.004-2-19	Donovan, Linda	91,000	18,000	91,000	0	210	1				1-263- 6
Page Totals	Parcels		37	3,088,500	1,068,700	3,117,500					

Parcel Id	Name	2011	2012		Res Pct	Prp Cls	O C	R S	T C	Account Nbr
		Total Av	Land Av	Total Av						
76.004-2-20	Ward, Clarence	100,000	20,300	100,000	0	210	1			1-270- 7
76.004-2-23.12	Rumrill, Robert	4,500	4,500	4,500	0	314	1			
76.004-2-23.111	Lalonde, Lance	134,000	26,900	134,000	0	240	1			1-223- 7
76.004-2-24	Cline, Julia Denice	58,000	20,400	58,000	0	210	1			1-171- 8
76.004-2-25	Collins, Diana	21,900	21,900	21,900	0	322	1			1-188- 3
76.004-2-26	Foster, Ida (LU).	48,500	21,100	48,500	0	210	1			1-182-15
76.004-2-27	Youmell, Paula M.	100,000	20,400	100,000	0	210	1			1-231- 3
76.004-2-28.1	Huckle, Alan	118,000	22,500	118,000	0	210	1			1-220-14
76.004-2-28.2	Hyde, Charles C.	60,000	20,700	60,000	0	210	1			
76.004-2-29.1	Fisher, Terry P.	26,500	26,500	26,500	0	323	1			1-267-11. 2
76.004-2-29.2	Issen, Marshall G.	286,500	28,500	286,500	0	240	1			
76.004-2-30.21	Hewitson, Stewart	155,000	27,700	155,000	0	240	1			1-267-11.2
76.004-2-30.22	Skiff, Milton	110,000	27,600	110,000	0	240	1			1-267-11. 1
76.004-2-31.1	Nye, Christopher M.	170,000	25,800	170,000	0	240	1			1-267-11. 3
76.004-2-34	Collins, Diana	1,600	1,600	1,600	0	314	1			
76.004-2-37	Potsdam Stone & Concrete Inc	91,900	91,900	91,900	0	720	1			1-171-15
76.004-2-38	Potsdam Stone & Concrete Inc	8,000	8,000	8,000	0	314	1			1-222-11
76.004-2-39	Potsdam Stone & Concrete Inc	8,500	8,500	8,500	0	314	1			1-237-12
76.004-2-40	Bicknell, Robert D.	195,000	24,500	195,000	0	240	1			1-204- 1
76.052-1-1	Williams, James A.	12,400	12,400	12,400	0	314	1			
76.052-2-1	Jessee, Lorraine	800	800	800	0	314	1			
76.052-3-1	Williams, James A.	29,100	29,100	29,100	0	314	1			
76.052-3-2	Jessee, Lorraine	215,000	16,400	215,000	0	210	1			
77.001-1-1.1	Theobald, David	35,000	20,600	35,000	0	210	1			1-278-15
77.001-1-2.1	Theobald, David	70,000	21,000	70,000	0	210	1			1-279- 1
77.001-1-2.2	Theobald, Douglas F.	48,000	48,000	48,000	0	105	1			
77.001-1-3	Champney, Donald	76,800	20,500	76,800	0	210	1			1-183-12
77.001-1-4	Bracy, Steven	94,300	38,800	94,300	0	240	1			1-271-11
77.001-1-5.12	Shaver, Sarah E.	175,000	22,300	175,000	0	210	1			
77.001-1-5.21	Kerr, John	80,000	26,100	80,000	0	240	1			1-218- 5.21
77.001-1-5.22	Pitcher, Nicole A.	60,000	20,600	60,000	0	210	1			1-218- 22
77.001-1-5.111	Bristol, Patrick J.	37,000	37,000	37,000	0	323	1			1-218- 5.1
77.001-1-5.112	Cooke, Derry D.	18,600	18,600	18,600	0	314	1			
77.001-1-6	Caswell, Orrin L.	62,000	20,600	62,000	0	210	1			1-235- 3
77.001-1-7	Cuthbert, William	80,000	20,300	80,000	0	210	1			1-287- 6
77.001-1-8.1	Advanced Consulting & Dist Co	20,400	20,400	20,400	0	311	1			1-221-15
77.001-1-10	Ryan, George	114,000	20,400	114,000	0	210	1			1-177-11
Page Totals	Parcels		37	2,926,300		863,200		2,926,300		

Parcel Id	Name	2011	2012		Res Pct	Prp Cls	O C	R S	T C	Account Nbr
		Total Av	Land Av	Total Av						
77.001-1-13.1	Hankins, Mark F.	152,500	26,500	152,500	0	240	1			1-263- 4
77.001-1-13.2	Hardiman, Thomas	150,000	24,300	150,000	0	240	1			
77.001-1-14	Moore, Lloyd L.	38,500	28,500	38,500	0	240	1			1-242-12
77.001-1-18.11	Bristol, Patrick J.	255,000	83,000	255,000	0	240	1			1-218- 4
77.001-1-19	Clemens, Louise	19,400	19,400	19,400	0	323	1			1-167- 9
77.001-1-20.1	Clemens, Louise S. (LU).	110,000	21,600	110,000	0	210	1			1-185- 4
77.001-1-20.2	Clemens, Louise S. (LU).	150,000	21,200	150,000	0	210	1			1-185-4.2
77.001-1-21	Anderson, Glen D.	5,000	5,000	5,000	0	314	1			1-165-13
77.001-1-22.1	Wilson, Allen	61,500	22,400	61,500	0	210	1			1-229- 6
77.001-1-22.2	Beaulieu, Donna L.	77,000	20,800	77,000	0	210	1			
77.001-1-23.1	Richards, Edison Jr.	113,000	20,300	113,000	0	210	1			1-261- 9
77.001-1-24	Cooke, Derry	137,000	20,700	137,000	0	210	1			1-166- 2
77.001-1-25	Talcott, Dean	87,000	20,700	87,000	0	210	1			1-189- 5
77.001-1-26	Derouchia, Marcia	100,000	21,000	100,000	0	210	1			1-228- 3. 2
77.001-1-27	Mondragon, Heath M.	157,500	14,600	184,000	0	210	1			1-214-15
77.001-1-28.1	Ontko, Carol LaFountain	24,700	24,700	24,700	0	322	1			1-228- 3. 1
77.001-1-28.3	Patton, Diane	10,000	10,000	10,000	0	322	1			
77.001-1-28.4	Ontko, Carol	19,400	19,400	19,400	0	314	1			
77.001-1-28.21	Bristol, Patrick	25,100	25,100	25,100	0	322	1			
77.001-1-28.22	LaFountain, Roger M.	10,000	10,000	10,000	0	322	1			
77.001-1-29	Curtis, Milford	190,000	25,200	190,000	0	240	1			1-224- 6
77.001-1-30	Burnham, Peter T.	112,700	21,800	112,700	0	210	1			1-289- 4
77.001-1-31	Rosenquist, Michael	275,000	130,000	275,000	20	411	1			1-195- 1
77.001-1-32	Potter, Jon W.	62,500	14,000	62,500	0	210	1			1-194-14
77.001-1-33	Sloan, Dawn	66,900	13,200	66,900	0	210	1			1-194-15
77.001-1-34	Gerrish, Joann	46,700	13,200	46,700	0	210	1			1-194-13
77.001-1-35.2	Gilbert, Andrew	24,200	24,200	24,200	0	323	1			1-206- 5
77.001-1-36	Gilbert, Anthony	55,000	53,400	55,000	0	120	1			1-225- 3. 1
77.001-1-37.11	Potsdam Town & Country Club	515,000	165,400	515,000	0	553	1			1-256-13
77.001-1-38.2	VanWagner, Kris A.	244,000	20,600	244,000	0	210	1			
77.001-1-38.11	Potsdam Town & Country Club	275,000	107,000	275,000	0	553	1			1-189-15
77.001-1-39.1	Bradley, Paul	125,000	22,000	125,000	0	210	1			1-241-13. 1
77.001-1-39.2	Deghett, Victor Jr.	148,000	22,100	148,000	0	210	1			1-241-13. 2
77.001-1-40	Pitcher, Dale	62,000	20,500	62,000	0	210	1			1-195-12
77.001-1-41	Levison, Dennis J.	185,000	21,700	185,000	0	215	1			1-236- 2
77.001-1-42	Loson, Marie E.	135,000	22,300	135,000	0	210	1			1-181-11
77.001-1-43	Connelly, Stephen	150,000	20,400	150,000	0	210	1			1-188-12
Page Totals	Parcels		37	4,374,600	1,176,200	4,401,100				

Parcel Id	Name	2011	2012		Res Pct	Prp CIs	O C	R S	T C	Account Nbr
		Total Av	Land Av	Total Av						
77.001-1-47.2	Hafer, Matthew	170,000	23,400	170,000	0	210	1			
77.001-1-47.111	Hafer, Genevieve	115,000	26,600	115,000	0	240	1			1-212-12.1
77.001-1-47.112	Thompson, Laurel	76,000	25,400	76,000	98	240	1			
77.001-1-47.113	Hafer, Matthew	25,400	25,400	25,400	0	322	1			
77.001-1-48.1	Theobald, Douglas F.	8,900	8,900	8,900	0	105	1			1-279- 3
77.001-1-49	Theobald, Douglas F.	1,200	1,200	1,200	0	314	1			1-279- 4
77.001-1-50	Theobald, Douglas F.	18,700	18,700	18,700	0	105	1			1-279- 5
77.001-1-51	Theobald, Douglas F.	154,000	42,200	154,000	0	112	1			1-279- 2
77.001-1-52.1	Stevens, Sally	75,000	20,500	75,000	0	210	1			1-275- 2
77.001-1-59	Caswell, Joseph	85,000	21,500	85,000	0	210	1			1-183- 5
77.001-1-60	Beckley, John	320,000	118,300	320,000	0	411	1			1-190- 4. 1
77.001-1-63	Jerome, Audie	46,000	21,400	46,000	0	210	1			1-206- 7
77.001-4-1	Ontko, Carol	25,500	25,500	25,500	0	322	1			1-228- 2
77.001-4-2	Patton, Diane	60,000	22,600	60,000	0	210	1			
77.001-4-3	Lafountain, Roger M.	5,800	1,400	5,800	0	312	1			
77.001-4-4	Lafountain, Roger	52,000	21,800	52,000	0	210	1			
77.001-4-5	Lafountain, Roger M.	14,800	14,800	14,800	0	322	1			
77.001-4-6	Patton, Diane	10,300	10,300	10,300	0	322	1			
77.001-4-7	LaFountain, Pascale N.	9,800	9,800	9,800	0	314	1			
77.002-1-5	Bedore, Kelly	52,400	20,300	52,400	0	210	1			1-265- 1
77.002-1-6	Johns, Robin	22,000	12,000	22,000	0	210	1			1-222- 6
77.002-1-7	Snell, Gary Jr.	12,400	12,400	12,400	0	323	1			1-172- 5
77.002-1-8	Snell, Gary Jr.	13,300	13,300	13,300	0	323	1			1-172- 6.1
77.002-1-9.11	Sullivan, Daniel	11,000	11,000	11,000	0	322	1			
77.002-1-9.21	Smith, Kevin	90,500	21,800	90,500	0	210	1			
77.003-1-4.2	Bicknell, John	168,000	21,200	168,000	0	210	1			
77.003-1-4.12	Randi, Joseph	282,000	68,000	282,000	0	411	1			
77.003-1-6	Bicknell, Robert D.	17,800	17,800	17,800	0	314	1			1-225- 3. 2
89.002-2-1.1	North Woods Properties Inc	26,300	26,300	26,300	0	322	1			1-252- 5
89.002-2-2.11	Cubley, Cynthia	172,500	28,000	172,500	0	210	1			1-272- 2. 1
89.002-2-3	Bohl, Douglas G.	170,000	17,900	170,000	0	220	1			1-272- 2. 2
89.002-2-4	Alfonsin, Edward	52,700	16,700	52,700	0	210	1			1-164- 9
89.002-2-5	Stevens, John Howard	77,000	17,100	77,000	0	210	1			1-275- 4
89.002-2-6	Kogut, Kenneth L.	295,000	85,500	295,000	0	240	1			1-266-10
89.002-2-7.1	Brant, Joseph L.	61,000	32,400	61,000	0	112	1			1-164- 7
89.002-2-7.3	Smith, Jon C.	2,800	2,800	2,800	0	314	1			
89.002-2-7.22	Livernois, Brian	191,500	20,900	191,500	0	240	1			

Parcel Id	Name	2011	-----	2012	-----	Res Pct	Prp Cls	O C	R S	T C	Account Nbr
		Total Av	Land Av	Total Av							
89.002-2-7.211	Hurlbut, Andrew	4,400	4,400	4,400	0	322	1				
89.002-2-7.212	Prashaw, Joseph E.	173,000	22,000	161,800	0	240	1				
89.002-2-8.2	Pratt, Nathan E.	165,000	23,400	165,000	0	240	1				
89.002-2-8.11	Merithew, Robert	140,000	37,200	140,000	0	240	1				1-240- 5
89.002-2-9.1	Colbert, Diane	34,000	19,800	34,000	0	210	1				1-288- 4
89.002-2-9.2	Lawrence, Lynda	121,500	21,500	121,500	0	240	1				
89.002-2-10	Pharoah, Kenneth	40,000	16,400	40,000	0	210	1				1-254-11
89.002-2-11	Pharoah, Velourse Jr.	28,000	22,200	28,000	0	120	1				1-223-13
89.002-2-12	Pharoah, Velourse Jr.	115,500	14,000	115,500	0	210	1				1-254-13
89.002-2-13	Pharoah, Velourse	12,700	12,200	12,700	0	312	1				1-259- 8
89.002-2-14	Triolo, Erin	52,000	16,200	52,000	0	210	1				1-259-10
89.002-2-15	Ferero, Theresa L.	65,000	21,400	65,000	0	210	1				1-235-10
89.002-2-16	Pharoah, Velourse Jr.	14,200	14,100	14,200	0	312	1				1-254-12
89.002-2-18.1	Blankenship, Jonathan Scott	190,000	20,600	190,000	0	240	1				1-279- 8
89.002-2-19.111	Bronson, Aundrea	66,500	30,900	66,500	0	240	1				1-164- 8
89.002-2-19.121	Pharoah, Nelson	12,400	12,400	12,400	0	322	1				
89.002-2-21.12	Radway, Randy	21,000	21,000	21,000	0	322	1				
89.002-2-21.111	Radway, Rett-Jr (LU)	15,500	15,500	15,500	0	322	1				1-258- 1
89.002-2-23	MacKellar, Ian	27,500	25,200	27,500	0	322	1				1-252- 7
89.002-2-24.11	Tyo, Ronald	51,200	23,700	51,200	0	210	1				1-198-2
89.002-2-24.21	Smith, Robert James	27,000	17,400	27,000	0	270	1				
89.002-2-25	North Woods Properties Inc	10,300	10,300	10,300	0	323	1				1-198- 3
89.002-2-26	Cooper, Suzanne	18,800	18,800	18,800	0	312	1				1-278-3
89.002-2-27	Dean, Pammy	32,500	15,400	32,500	0	210	1				1-252-10
89.002-2-28	Parow, Horace R. Jr.	50,400	16,300	50,400	0	210	1				1-252- 9
89.002-2-29	North Woods Properties Inc	28,000	24,900	28,000	0	120	1				1-252- 8
89.002-2-31	Hurlbut, Andrew A.	39,800	39,800	39,800	0	105	1				1-288- 3
89.002-2-32	Ames, John	49,000	20,700	49,000	0	210	1				1-205- 8
89.002-2-33	Day, Richard	46,000	16,600	46,000	0	270	1				1-206-12
89.002-2-34.1	Weston, Leroy	70,000	16,500	70,000	0	210	1				1-288- 5
89.002-2-34.2	Hurlbut, Andrew A.	105,000	56,600	105,000	0	120	1				
89.002-2-37	Northwoods Properties, Inc	14,000	14,000	14,000	0	270	1				
89.002-2-38.12	Day, Richard Shirley	4,000	2,900	4,000	0	312	1				
89.002-2-38.112	North Woods Properties Inc	84,500	84,500	84,500	0	105	1				
89.002-2-39	Dargie, Lisa H.	355,000	90,300	355,000	0	240	1				
89.004-1-1	Cobb, Deborah	155,000	35,900	185,000	0	117	1				1-284- 1
89.004-1-2.1	Miller, William	190,000	40,300	190,000	60	240	1				1-226- 5.1
Page Totals	Parcels		37	2,628,700	915,300	2,647,500					

Parcel Id	Name	2011	2012		Res Pct	Prp Cls	O C	R S	T C	Account Nbr
		Total Av	Land Av	Total Av						
89.004-1-2.2	Locey, Ronald J.	48,500	16,800	48,500	0	210		1		
89.004-1-2.3	Pizzgi, Inc	22,500	22,500	22,500	0	322		1		
89.004-1-3	Healey, Richard	42,500	15,500	42,500	0	210		1		1-290- 9
89.004-1-4	Ames, Norma	32,500	14,700	32,500	0	210		1		1-165- 4
89.004-1-5	Crary Mills Playgorund Inc	5,700	5,700	5,700	0	591		8		1-233- 4
89.004-1-6	Crary Mills Playground Inc	22,000	22,000	22,000	0	591		8		1-219- 7
89.004-1-7	Foley-Deno, Charlene S.	150,000	16,200	150,000	0	210		1		1-239- 9
89.004-1-8	Locy, Aloysius Jr.	22,500	15,500	22,500	0	210		1		1-276-14
89.004-1-9	Hayes, Richard P.	25,500	9,100	25,500	0	210		1		1-216- 1
89.004-1-10	Crary Mills Tri Town Comm Ctr	100,000	15,000	100,000	0	534		8		1-209- 8
89.004-1-11	Wilmot, Marjorie	25,500	14,500	25,500	0	210		1		1-165-10
89.004-1-12	Woods, John	4,000	4,000	4,000	0	314		1		1-195-11
89.004-1-13	Walker, Anthony T.	22,500	14,200	22,500	0	210		1		1-205- 4
89.004-1-14	Markel, Darron	35,500	17,500	35,500	0	210		1		1-183- 4
89.004-1-15	Briggs, Dennis	55,000	13,700	55,000	0	210		1		1-266-15
89.004-1-16	Noble, Garry	57,500	12,800	57,500	0	210		1		1-254-14
89.004-1-17	Meenan, James R.	51,500	10,500	51,500	0	210		1		1-215- 8
89.004-1-18	Burnham, Charles	75,000	16,600	75,000	0	210		1		1-290-13
89.004-1-19	Larsen, Ronald	92,500	16,600	92,500	0	210		1		1-278- 2
89.004-1-20	Pier, Elizabeth	112,700	16,200	199,100	0	210		1		1-224- 9
* 89.004-1-21	Gaurin, Stephen L.	62,500	12,400	62,500	0	484		1		1-199- 7
89.004-1-21.1	Gaurin, Stephen L.		14,800	64,900	0	484		1		1-176- 1
* 89.004-1-22	Gaurin, Stephen L.	2,400	2,400	2,400	0	314		1		1-176- 1
* 89.004-1-23	Gaurin, Stephen L.	4,400	4,400	4,400	0	311		1		1-212- 3
89.004-1-24	Gaurin, Stephen	30,800	16,200	30,800	0	210		1		1-219- 5
89.004-1-27	Gaurin, Stephen L.	35,000	16,600	35,000	0	220		1		1-202- 6
89.004-1-28	Martin, Jeanne D.	6,400	6,400	6,400	0	314		1		1-235-15
89.004-1-29	Martin, Jeanne D.	6,700	6,700	6,700	0	314		1		1-170-14
89.004-1-30.1	Briggs, Richard W.	34,400	25,800	34,400	0	270		1		1-176- 3
89.004-1-30.2	Hurlbut, Andrew	15,600	15,600	15,600	0	105		1		
89.004-1-31	Bradley, Priscilla A.	57,500	16,200	57,500	0	210		1		1-165- 5
89.004-1-32	Sarsfield, Heather	25,000	17,800	25,000	0	270		1		1-235- 5
89.004-1-33	National Grid	1,000	1,000	1,000	0	380		6 R		
89.004-1-34	Reed, Karen Hayes	1,200	1,200	1,200	0	314		1		
89.004-1-35	Gibson & Sons Inc	5,700	5,700	5,700	0	323		1		1-256- 6
90.001-1-1	Clark, Glenn	125,000	26,400	125,000	0	240		1		1-217- 5
90.001-1-2.1	Monty, Leon	30,000	19,500	30,000	0	260		1		1-235- 6

Parcel Id	Name	2011	2012		Res Pct	Prp Cls	O C	R S	T C	Account Nbr
		Total Av	Land Av	Total Av						
90.001-1-3	New York State	51,900	51,900	51,900	0	961	8			8-302- 9
90.001-1-4	Burkum, Nicholas	21,700	21,700	21,700	0	323	1			1-268- 4
90.001-1-5.1	Goudreau, Rene-(LU)	115,500	49,300	115,500	60	240	1			1-267-12. 1
90.001-1-5.2	Planty, Justin	133,600	21,100	133,600	0	210	1			
90.001-1-7.1	Rush, Keith	60,000	23,600	60,000	0	210	1			1-267-12.21
90.001-1-7.2	Rush, Keith J.	19,600	19,600	19,600	0	314	1			1-267-12.22
90.001-1-8	Prouty, Everett	32,900	32,900	32,900	0	323	1			1-257- 4
90.001-1-9	Prouty, Everett	33,100	33,100	33,100	0	323	1			1-257- 5
90.001-1-10.1	Prouty, Everett	23,200	23,200	23,200	0	323	1			1-257- 6. 1
90.001-1-10.2	Meshurel, Ronald	96,000	20,700	96,000	0	240	1			1-257- 6. 2
90.001-1-11	New York State	75,200	75,200	75,200	0	961	8			8-302-14
90.001-1-12	New York State	37,000	37,000	37,000	0	961	8			8-302-13
90.001-1-13	Swift, Patricia L.	118,200	35,900	118,200	0	240	1			1-253-12
90.001-1-14.1	Charleston, Michael	12,400	12,400	12,400	0	311	1			1-196-11
90.001-1-14.2	Charleston, Michael	105,000	16,400	105,000	0	210	1			
90.001-1-15	New York State	14,000	14,000	14,000	0	961	8			8-302- 8
90.001-1-16	Goolden, Richard P.	21,900	21,900	21,900	0	322	1			1-214- 9
90.001-1-17	New York State	24,900	24,900	24,900	0	961	8			8-302-10
90.001-1-18	Adams, Joseph III.	80,000	13,100	80,000	0	210	1			1-274- 3
90.001-1-19	New York State	19,700	19,700	19,700	0	961	8			8-302-11
90.001-1-20.1	Schmidt, Sherry	80,000	72,700	80,000	0	270	1			1-272-12
90.001-1-20.2	Simpson, Brenda	90,000	26,600	90,000	0	240	1			
90.001-1-21	Snyder, Lester-(LU)	175,000	63,400	175,000	43	240	1			1-272-11
90.001-1-22	Hollis, Paul	65,500	22,200	122,000	0	210	1			1-295- 6
90.001-1-23	Snyder, Roger W.	99,000	47,600	99,000	0	240	1			1-272-13
90.001-1-24	New York State	34,100	34,100	34,100	0	961	8			8-303- 6
90.001-1-25	Cary, George	79,600	24,500	79,600	0	240	1			1-164- 6
90.001-1-26.1	Perry, John H.	5,400	5,400	5,400	0	322	1			1-226-9.2
90.001-1-26.2	Perry, John H.	25,000	23,200	25,000	0	270	1			
90.001-1-27	Berger, Mary	26,500	15,500	26,500	0	260	1			1-171-13
90.002-7-2	Bronson, Patricia	155,000	25,200	155,000	0	240	1			1-171- 1.1
555.007-28-1	Time Warner Cable North Region	41,482	0	37,175	0	869	5			5-298- 1
555.007-28-2	Time Warner Cable North Region	175,700	0	157,460	0	869	5			5-298- 2
555.008-28-1	Verizon New York Inc	226,833	0	205,327	0	866	5			5-298- 3
555.008-28-2	Verizon New York Inc	67,510	0	61,109	0	866	5			5-298- 4
555.008-28-3	Verizon New York Inc	14,852	0	13,444	0	866	5			5-298- 5
555.008-28-4	Verizon New York Inc	82,362	0	74,553	0	866	5			5-298- 6

Parcel Id	Name	2011	2012		Res Pct	Prp Cls	O C	R S	R S	T C	Account Nbr
		Total Av	Land Av	Total Av							
555.008-28-5	Verizon New York Inc	958,639	0	867,754	0	866	5				5-298- 7
555.009-28-1	National Grid	329,471	0	316,554	0	861	5	R			5-298- 8
555.009-28-2	National Grid	98,057	0	94,212	0	861	5	R			5-298- 9
555.009-28-3	National Grid	21,572	0	20,727	0	861	5	R			5-298-10
555.009-28-4	National Grid	119,629	0	114,939	0	861	5	R			5-298-11
555.009-28-5	National Grid	1,392,407	0	1,337,816	0	861	5	R			5-298-12
555.012-28-1	St Lawrence Gas Co	136,370	0	154,578	0	861	5				5-298-15
555.012-28-2	St Lawrence Gas Co	56,745	0	64,321	0	861	5				
555.012-28-3	St Lawrence Gas Co	510,914	0	579,129	0	861	5				
555.012-28-4	SLIC Network Solutions Inc	7,031	0	7,031	0	836	5				
674.089-9999-132.350/1021	Erie Boulevard Hydropower	338,000	0	338,000	0	874	6	R			
674.089-9999-132.350/1201	National Grid	1,919,802	0	1,919,802	0	882	6	R			
674.089-9999-132.350/1202	National Grid	479,950	0	479,950	0	882	6	R			
674.089-9999-132.350/1211	National Grid	29,051	0	29,051	0	882	6	R			
674.089-9999-132.350/1212	National Grid	7,263	0	7,263	0	882	6	R			
674.089-9999-132.350/1221	National Grid	2,178	0	2,178	0	882	6	R			
674.089-9999-132.350/1222	National Grid	545	0	545	0	882	6	R			
674.089-9999-132.350/1241	National Grid	11,144	0	11,144	0	882	6	R			
674.089-9999-132.350/1242	National Grid	2,786	0	2,786	0	882	6	R			
674.089-9999-132.350/1881	National Grid	2,704,515	0	2,704,515	0	884	6	R			6-297- 2
674.089-9999-132.350/1882	National Grid	639,942	0	639,942	0	884	6	R			6-297- 1
674.089-9999-132.350/1883	National Grid	190,459	0	190,459	0	884	6	R			6-296-14
674.089-9999-132.350/1884	National Grid	232,360	0	232,360	0	884	6	R			6-296-15
674.089-9999-132.350/1885	National Grid	41,901	0	41,901	0	884	6	R			6-296-13
674.089-9999-139.900/2881	St Lawrence Gas Co	415,264	0	415,264	0	885	6				6-297- 5
674.089-9999-139.900/2882	St Lawrence Gas Co	160,579	0	160,579	0	885	6				6-297- 6
674.089-9999-139.900/2884	St Lawrence Gas Co	151,415	0	151,415	0	885	6				6-297- 4
674.089-9999-190.17/1001	Erie Boulevard Hydropower	6,347,000	0	6,347,000	0	874	6	R			9-999-47
674.089-9999-631.900/1881	Verizon New York Inc	549,983	0	522,484	0	836	6				6-296- 4
674.089-9999-631.900/1882	Verizon New York Inc	130,136	0	123,629	0	836	6				6-296- 6
674.089-9999-631.900/1883	Verizon New York Inc	47,252	0	44,889	0	836	6				6-296- 2
674.089-9999-631.900/1884	Verizon New York Inc	38,732	0	36,795	0	836	6				6-296- 3
674.089-9999-631.900/1885	Verizon New York Inc	8,521	0	8,095	0	836	6				6-296- 5
674.089-9999-701.360/1881	SLIC Network Solutions Inc	956	0	956	0	836	6				
888.001-1-1	NY State Dev Auth of the No Co	45,000	45,000	45,000	0	836	8				
888.001-1-2	NY State Dev Auth of the No Co	20,000	20,000	20,000	0	836	8				

Parcel Id	Name		2011 Total Av	----- Land Av	2012 ----- Total Av	Res Pct	Prp Cls	O C	R S	T S	C	Account Nbr
888.001-1-3	NY State Dev Auth of the No Co		260,000	260,000	260,000	0	836	8				
Town Outside Village Totals	Parcels	3,037	287,879,708	74,736,500	293,019,831							
Town Grand Totals	Parcels	5,447	865,119,342	121,076,500	877,564,631							
Report Totals	Parcels	5,447	865,119,342	121,076,500	877,564,631							

Parcel Id	Name	2011	-----	2012	-----	Res Pct	Prp Cls	O C	R S	T C	Account Nbr
		Total Av	Land Av	Total Av							
42.066-4-15	Adams, Abram	79,500	5,000	79,500	0	210	1				1-145- 5
42.074-5-17	Adner, Harry G. Jr.	49,500	12,500	49,500	0	210	1				1-115- 1
42.074-7-10	Adner, Heather M.	65,000	5,100	65,000	0	210	1				1-151-13
42.074-4-25	Adner, Kevin	93,400	25,300	93,400	0	210	1				1-115- 2
42.066-2-29	Agnew, Peggy Sue	45,700	5,500	45,700	0	210	1				1-133-11
42.073-4-20	Allen, Sarah (LC)	34,000	5,700	34,000	0	210	1				1-135- 5
42.081-1-13	Ames, Iona C. (LU).	74,000	8,100	74,000	0	210	1				1-115- 6
42.073-8-11.11	Ames, Michael P.	108,000	8,000	108,000	0	210	W 1				1-160- 2
42.066-6-31	Andrews, Kenneth B.	87,000	5,600	87,000	0	210	1				1-135-14
42.074-8-11.1	Arnold, Jeffrey	28,000	7,300	28,000	0	210	1				1-155- 9
42.065-1-5	Ashley, Brittany L.	80,000	6,100	80,000	0	210	1				1-138-10
42.073-4-15	Ashley, Gerald	85,000	6,400	85,000	0	210	1				1-140- 4
42.074-2-8	Ashley, Gerald J.	3,100	1,400	3,100	0	484	1				1-130- 1
42.073-4-7	Ashley, Kenneth	53,100	4,600	53,100	0	210	1				1-115- 9
42.083-1-2	Ashley, Tonya J.	1,800	1,800	1,800	0	311	1				1-146- 8
42.074-8-12	Aslanian, Jason V.	50,000	5,700	94,000	0	210	1				1-133- 6
42.080-1-22	Assoc Of The North Country, United Cerebral	100,900	5,600	100,900	0	210	8				1-130-15
42.066-4-4	Bailey, Patricia	70,000	5,000	70,000	0	210	1				1-159- 5
42.066-5-4./1	Baldwin Acres Inc	1,500,000	0	1,500,000	0	411	8				
42.066-5-4.1	Baldwin Acres Inc	19,400	19,400	19,400	0	411	1				1-141-12
42.066-2-11	Ballan, Robert	61,000	14,400	61,000	0	210	1				1-128- 4
42.074-4-2	Barish, Barbara A.	41,700	4,400	41,700	0	210	1				1-126- 6
42.074-2-16	Barney, Aimee J.	49,600	4,400	49,600	0	210	1				1-122-11
42.073-3-13	Barney, Michael B.	36,000	3,300	36,000	0	210	1				1-128- 7
42.074-12-15	Barr, Stephen	68,900	5,300	68,900	0	210	1				1-142- 9
53.026-1-3	Bartholomew, Raymond L.	82,500	10,700	82,500	0	210	1				1-139- 7
42.074-5-13.1	Bartlett, Susan J.	50,000	9,000	50,000	0	210	1				
42.081-1-33	Bartlett, Vernon L.	84,000	6,900	84,000	0	210	1				1-116- 3
42.066-7-3	Beattie, Rollin	32,500	5,600	32,500	0	210	1				1-116- 5
42.073-4-17	Berger, Mary	49,500	5,100	49,500	0	210	1				1-127-11
42.073-2-25	Besaw, James J.	60,000	5,400	60,000	0	210	1				1-159-14
42.081-2-4	Besaw, Mark E.	55,000	4,500	55,000	0	210	1				1-144-12
42.073-9-8	Bicane, Khalid	26,000	6,300	28,000	0	210	1				1-125-14
42.066-5-12.1	Blair, Carol B.	50,000	7,800	50,000	0	220	1				1-127- 8
42.073-4-26	Boak, Gregory	75,600	6,700	75,600	0	411	1				1-116-11
42.074-9-6	Boak, Gregory	70,800	7,300	70,800	0	411	1				1-128-14
42.080-1-1	Boak, Gregory	148,000	14,200	148,000	0	210	1				1-118- 4
Page Totals	Parcels		37	3,668,500		265,400					3,714,500

Parcel Id	Name	2011	-----	2012	-----	Res Pct	Prp Cls	O C	R S	R S	T C	Account Nbr
		Total Av	Land Av	Total Av								
42.080-1-32	Boak, Gregory	5,200	5,200	5,200	0	311	1					
42.073-4-25	Boak, Gregory R.	55,100	5,000	55,100	0	220	1					1-149- 3
42.073-4-29	Boak, Gregory R.	73,600	4,100	73,600	0	220	1					1-150- 5
42.073-3-9	Bond, Stephen P.	78,500	3,800	78,500	0	210	1					1-141- 2
42.073-2-22	Boprey, Michael	53,000	6,000	53,000	0	210	1					1-134- 3
42.073-4-10	Boprey, Richard	56,400	3,900	56,400	0	210	1					1-116-15
42.080-1-6	Borgia, Dominick	71,500	6,300	71,500	0	210	1					1-125-12
42.074-4-14	Bosjolie, Mark	44,000	5,600	44,000	0	210	1					1-132- 8
53.025-1-8	Bosjolie, Ronald L.	101,500	7,900	101,500	0	210	1					1-117- 1
42.074-9-16.12	Bowhall, Roscoe (Estate).	2,000	2,000	2,000	0	311	1					
42.066-2-5	Boyd, Andrew M.	61,000	5,500	61,000	0	220	1					1-123-10
42.058-4-9	Boyd, Elizabeth C.	77,000	5,500	77,000	0	210	1					1-135- 7
42.081-1-14	Boyd, Mark S.	5,100	5,100	5,100	0	312	1					1-139- 6
42.081-1-17	Boyd, Mark S.	112,500	8,100	112,500	0	210	1					1-119- 4
42.081-1-23	Boyd, Mark	49,500	5,700	49,500	0	210	1					1-119- 9
42.080-2-1.14	Boyer, Daniel	13,900	13,900	13,900	0	311	1					
42.080-1-31	Boyle, Margaret	92,500	5,700	92,500	0	210	1					
42.073-3-3.1	Brabon, Harry (LU).	56,300	6,300	61,300	0	210	1					1-117-13
42.074-7-8	Bradish, Michael J.	50,000	5,400	50,000	0	210	1					1-131- 9
42.074-10-9	Bradley, Henry	38,000	6,600	38,000	0	210	1					1-145- 2
42.074-2-5	Bregg, Joseph Jr.	46,400	1,900	46,400	0	484	1					1-149-14
42.074-2-6.1	Bregg, Joseph A. Jr.	4,000	4,000	4,000	0	330	1					1-155-10
42.082-2-3.1	Bregg, Joseph A.	80,000	6,600	80,000	0	210	1					1-118- 2
42.080-1-13	Bresett, Carlton	87,100	5,200	87,100	0	210	1					1-130-14
42.074-8-9	Bretsch, Ronald	62,900	5,600	62,900	0	210	1					1-118- 3
42.066-7-2	Briggs, David	46,000	5,700	46,000	0	210	1					1-123-11
42.066-4-10	Bromley, Robert J.	31,000	5,100	31,000	0	210	1					1-153- 7
42.080-2-4	Brooks, Christopher	46,200	5,000	46,200	0	210	1					1-142-10
42.074-12-17	Brothers, Reginald L.	45,000	5,100	45,000	0	210	1					1-149- 9
42.065-1-6	Brown, Timothy	80,100	6,100	80,100	0	210	1					1-154-13
42.082-2-8	Burdett, Brandon C.	68,500	5,500	68,500	0	210	1					1-126- 2
42.066-2-32	Burke, Anson A.	64,000	6,700	64,000	0	210	1					1-152-14
42.058-3-3	Burkett, Harry M.	40,700	6,000	40,700	0	210	1					1-147- 4
42.080-1-27	Burns, Thomas	150,500	6,900	150,500	0	210	1					
42.081-2-23	Burrows, Terry	50,000	9,000	50,000	0	210	1					1-125-13
42.073-3-11	Burrows, Thelma (LU).	26,900	3,900	26,900	0	210	1					1-118- 8
42.074-5-8	Bush, Zachariah J.	45,500	3,800	45,500	0	210	1					1-159- 8
Page Totals	Parcels		37	2,071,400	209,700	2,076,400						

Parcel Id	Name	2011	2012		Res Pct	Prp Cls	O C	R S	R S	T C	Account Nbr
		Total Av	Land Av	Total Av							
42.081-2-17	Cameron, Taffy J.	35,200	4,900	35,200	0	210	1				1-135- 2
42.074-6-14	Camp, Keitha	60,600	3,700	60,600	0	210	1				1-118-12
53.026-1-6.2	Campbell, Robert G.	84,000	7,800	84,000	0	210	1				8-141-11.2
42.074-2-20	Canton Potsdam Hospital	124,600	2,800	124,600	0	484	8				1-154- 6
42.082-2-4.1	Capone, Rachael L.	51,300	6,200	51,300	0	210	1				1-117- 2
42.073-2-14	Carista, Courtney	54,000	6,100	54,000	0	220	1				1-134-11
42.066-2-3	Carkner, Loretta	70,400	5,300	70,400	0	210	1				1-140-14
42.081-2-21.1	Casselman, Floyd & Janice	47,000	5,400	47,000	0	220	1				1-119-12
42.081-2-8	Casselman, James	40,000	3,400	40,000	0	210	1				8-313- 6
42.073-4-31	Cavanaugh, Joyce	57,000	4,800	57,000	0	210	1				1-119-14
42.058-4-4	Chandler-Smith, Cynthia	94,000	7,500	94,000	0	210	1				1-152-15
42.073-8-12.1	Chapin, Brittany	78,500	6,700	78,500	0	210	W 1				1-124- 5
42.066-7-5	Chapin, Harold	52,800	7,200	52,800	0	210	1				1-120- 2
42.073-8-8	Chapin Living Trust, Donald & Deatta	26,500	7,200	26,500	0	210	W 1				1-157-11
42.081-2-7	Chapin Living Trust, Donald & Deatta	119,000	19,400	119,000	0	416	1				1-126-11
42.073-2-4	Chartrand, Michael	59,000	6,200	59,000	0	210	1				1-138- 5
42.074-3-4	Chilton, Albert A.	55,000	6,500	55,000	0	230	1				1-120- 5
42.074-12-18	Chudzinski, Daniel	36,000	5,200	36,000	0	210	1				1-126-15
42.073-3-32	Claffey, Ellen	56,900	5,300	56,900	0	210	1				1-158- 5
42.073-2-29	Claffin, Cathy C.	38,600	5,200	38,600	0	210	1				1-153- 4
42.073-7-9	Clark, Branden G.	50,600	3,300	50,600	0	210	1				1-148-10
53.026-1-6.3	Clark, Larry	76,900	7,400	76,900	0	210	1				8-304-13.3
53.025-1-5	Clark, Ronald	91,300	5,800	91,300	0	210	1				1-131-14
42.081-2-24.11	Clark Robinson	235,000	20,000	235,000	0	534	8				8-315- 6
42.066-4-14	Cocco, Michael P.	100,000	5,100	100,000	0	210	1				1-146- 3
42.066-6-6.1	Colbert, Daniel J.	61,500	5,900	61,500	0	220	1				1-143- 5
42.074-2-23.1	Colbert, Donald Judson II.	30,000	2,400	128,000	0	464	1				1-140- 7
42.066-4-16	Colbert, Larry J. (LU).	43,900	3,600	43,900	0	210	1				1-121- 6
42.065-1-14	Colby, Dale R.	81,300	5,800	81,300	0	210	1				1-116- 7
42.073-2-31	Colby, Larry W.	48,500	4,700	48,500	0	210	1				1-158- 6
42.073-2-24	Colby, Philip Larry	55,000	5,800	55,000	0	210	1				1-121- 2
42.081-2-15	Coller, Nancy	42,000	4,800	45,300	0	210	1				1-140- 3
42.074-9-29	Collins, Brenda	2,600	2,600	2,600	0	311	1				1-127-10
42.074-9-30	Collins, Brenda	70,000	3,400	70,000	0	210	1				1-127- 9
42.074-9-19	Collins, Scott	55,000	4,900	55,000	0	210	1				1-138- 3
42.082-2-1.2	Community Christian Church	24,100	24,100	24,100	0	330	8				
42.073-3-12	Conte, Roger	22,000	4,400	22,000	0	210	1				1-137- 7
Page Totals	Parcels		37	2,330,100	240,800	2,431,400					

Parcel Id	Name	2011	2012		Res Pct	Prp Cls	O C	R S	T C	Account Nbr
		Total Av	Land Av	Total Av						
42.073-4-9	Conyea, Robert	43,100	3,100	43,100	0	210	1			1-135-15
42.074-3-16	Cook, Earl W.	30,500	5,300	30,500	0	210	1			1-159- 2
42.065-1-17	Cook, Richard M.	50,500	5,200	50,500	0	210	1			1-118-15
42.073-5-7	Cornwall, Shirley I.	32,500	4,600	32,500	0	210	1			1-133-15
42.073-7-4	Cota, Amie M.	35,000	4,800	45,000	0	210	1			1-119- 5
42.073-2-30	Cota, Chester L. II.	48,500	5,200	48,500	0	210	1			1-153- 2
42.066-2-19	Cota, Patsy	30,000	5,700	30,000	0	210	1			1-140- 1
42.066-4-2	Cota, Roderick	55,000	13,900	55,000	0	210	1			1-155- 1
42.074-6-2	Cote, John B.	34,100	4,200	34,100	0	220	1			1-126- 9
42.073-4-14	Cotey, James W. (LU).	61,500	5,400	61,500	0	210	1			1-121-11
42.080-1-7.12	Cotey, Michael J.	13,000	13,000	13,000	0	314	W 1			
42.058-4-5	Cotter, Mary S.	74,000	5,600	74,000	0	210	1			1-147- 3
42.058-4-6	Cramp, Charles W. Jr.	100,000	5,800	100,000	0	210	1			1-153-15
53.025-1-12.2	Crosbie, Daniel	153,000	21,800	153,000	0	240	1			1-125- 2.2
53.033-1-3.12	Crosbie, Daniel P.	6,500	6,500	6,500	0	311	1			
42.074-4-29	Cross, Norma Jean	31,500	5,700	31,500	0	210	1			1-147-11
42.074-8-8	Crowe, Janice J (LU)	82,000	5,500	82,000	0	210	1			1-132- 1
42.073-7-7	Crowley, Joseph M.	52,400	6,100	52,400	0	210	1			1-121-13
42.074-4-1	CSX Transportation Inc	632,000	49,600	632,000	0	842	7			6-161-6
42.073-5-5	Cutler, Charles	50,000	3,000	50,000	0	210	1			1-144-14
42.073-9-4	Cutler, Clarence (LU).	46,300	7,600	46,300	0	210	1			1-158- 1
42.074-2-28	Cutler, James	61,800	1,700	61,800	0	484	1			1-137-10
53.025-1-7.1	Cutler, James A.	95,000	7,800	95,000	0	210	1			1-143- 1
42.074-3-1	Cutler, John	55,400	6,800	55,400	0	220	1			1-122- 1
42.066-6-9.1	Cutler, Joseph	124,000	5,600	124,000	0	210	1			1-120- 9
42.074-4-12	Cutler, Joseph J.	55,000	5,700	55,000	0	210	1			1-137-14
42.073-6-10.1	Dafoe, Scott	37,500	5,700	37,500	0	210	1			1-152- 7
42.074-3-2	Daggett, Mary (Estate).	42,000	5,700	42,000	0	210	1			1-124- 7
42.066-2-21	Davey, Jacqueline A.	55,500	4,500	55,500	0	210	1			1-122- 9
42.073-3-18	Deitz, Paula J.	45,200	5,300	45,200	0	210	1			1-121- 5
53.026-1-6.1	Delorme, Gary	7,500	7,500	7,500	0	311	1			8-141-11.1
53.026-1-8.1	Delorme, Gary	295,000	26,000	295,000	0	240	1			
53.026-1-11	Delorme, Gary R.	336,000	14,400	336,000	0	421	1			1-153-11
42.073-5-11	Delosh, Brenda J.	54,500	5,700	54,500	0	210	1			1-121-14
42.074-5-2	Delosh, Tanya M.	59,500	3,100	59,500	0	210	1			1-148- 6
42.066-5-7	Deon, Donald	28,500	4,800	28,500	0	210	1			1-119- 8
42.075-2-4	Deon, Mark	2,800	2,800	2,800	0	311	1			
Page Totals	Parcels		37	3,016,600	300,700	3,026,600				

Parcel Id	Name	2011	2012		Res Pct	Prp Cls	O C	R S	T C	Account Nbr
		Total Av	Land Av	Total Av						
42.074-4-3	Deshane, Brandon J.	42,500	3,700	42,500	0	210	1			1-130- 2
42.066-2-16	Deshane, Kevin	55,500	4,200	55,500	0	220	1			1-144-15
42.073-9-2	DeShane, Kevin	49,000	4,200	49,000	0	210	1			1-141- 6
42.073-9-3	Deshane, Kevin	3,100	3,100	3,100	0	311	1			1-141- 5
42.073-7-2	Dicker, Julian	42,900	7,300	42,900	0	210	1			1-156-15
42.081-1-9	Divencenzo, Michael P.	85,000	6,400	85,000	0	210	1			1-149-13
42.073-2-13	Divincenzo, Michael	87,400	5,700	90,700	0	210	1			1-123- 9
42.073-2-16	DiVincenzo, Michael P.	72,000	6,400	72,000	0	210	1			1-134-10
42.073-2-20.1	DiVincenzo, Michael P.	54,500	6,100	54,500	0	220	1			1-123- 8
42.074-9-21	Dockum, Dennis G.	75,000	5,900	75,000	0	210	1			1-128- 1
42.066-4-19	Donahue, Kelly P.	44,000	5,600	44,000	0	210	1			1-146-10
42.081-2-18	Donnelly, Bradford P.	55,000	4,900	55,000	0	210	1			1-151- 4
42.074-9-20	Donnelly, Gerald E.	51,300	5,000	51,300	0	210	1			1-122-10
42.073-3-4	Donnelly, Marion H (LU)	60,000	4,900	60,000	0	210	1			1-123-12
42.082-1-12.3	Doran, James	56,600	12,500	56,600	0	432	1			
42.073-9-5	Dority, John	7,000	7,000	7,000	0	312	1			1-149- 4
42.081-2-13	Downey, Mark A.	31,500	6,500	31,500	0	210	1			1-126-13
42.074-4-23	Dufore, Joseph-ETAL	54,500	5,700	54,500	0	210	1			1-124- 2
42.066-2-27	Dupuis, Meagan L.	65,000	3,600	65,000	0	210	1			1-137- 2
53.033-1-3.111	Durand, Christopher A.	1,300	1,300	1,300	0	311	1			
42.073-3-2	Emburey, Stephen Neil	35,500	3,600	35,500	0	210	1			1-124- 8
42.066-5-10	Eng, George	59,000	4,600	59,000	0	210	1			1-123- 6
42.080-1-16	Ericksen, Erick	87,000	5,400	87,000	0	210	1			1-120-11
42.081-2-25.1	Erie Boulevard Hydropower	86,500	86,500	86,500	0	874	W 6 R			6-161- 5
53.025-1-14	Erie Boulevard Hydropower	98,700	98,700	98,700	0	874	W 6 R			
674.001-9999-132.350/1033	Erie Boulevard Hydropower	1,926,000	0	1,926,000	0	874	6			
42.073-2-35.11	Eurto, Paul A.	32,500	5,500	32,500	0	210	1			1-159- 3
42.073-2-34	Fanelli, Timothy C.	63,500	5,500	63,500	0	210	1			1-156- 6
42.073-8-3	Farnsworth, Barbara	40,500	5,400	40,500	0	210	W 1			1-126-14
42.073-8-4	Farnsworth, Barbara	42,000	4,700	42,000	0	210	W 1			1-144- 2
42.074-3-8	Farnsworth, Richard	38,500	6,200	38,500	0	210	1			1-124-12
42.081-2-29	Farnsworth Trust, Laura	75,000	8,500	75,000	0	210	1			1-124-13
42.074-12-16	Farrington, Ellen	61,000	4,700	61,000	0	210	1			1-130- 8
42.073-6-5	Fefee, Brad K.	63,800	5,400	63,800	0	210	1			1-149-10
42.073-6-7.11	Fefee, Brad K.	6,000	6,000	6,000	0	311	1			1-130- 9
42.074-6-10	Fefee, Rance Sr.	58,300	5,200	58,300	0	210	1			1-151- 6
42.066-4-12	Fenton, David H.	59,500	5,100	59,500	0	210	1			1-143- 3
Page Totals	Parcels		37	3,826,400	371,000	3,829,700				

Parcel Id	Name	2011	2012		Res Pct	Prp Cls	O C	R S	T C	Account Nbr
		Total Av	Land Av	Total Av						
42.074-8-2	Fetter, Karl	38,500	5,400	38,500	0	210	1			1-124-15
42.066-1-13	Fetter, Kent	146,000	15,900	146,000	0	210	1			1-147- 5
42.073-5-20	Fey, Anthony J. Jr.	75,500	3,400	75,500	0	210	1			1-121-12
42.066-5-11.1	Fiacco, Jean	48,000	5,400	48,000	50	220	1			1-125- 9
42.075-1-6	Fiacco, Jean E (LU)	41,800	15,300	41,800	0	210	1			1-125-11
42.075-1-5	Fiacco, Loretta (Estate).	28,000	3,000	28,000	0	210	1			1-158-10
42.080-1-7.31	Fiacco, Michael M.	152,500	43,100	152,500	0	210	W 1			1-127- 7
42.082-2-15.1	Fiacco, Thomas	4,200	4,200	4,200	0	311	1			
42.074-2-22	Fiacco & Riley Construction	206,000	8,800	206,000	0	464	1			1-155- 8
42.082-1-12.11	Fiacco & Riley Constuction	7,600	7,600	7,600	0	330	1			1-125- 7.1
42.082-2-1.1	Fiacco Development Corp	11,900	11,900	11,900	0	330	1			1-125- 3
53.026-1-4	First Free Methodist Church	183,300	21,200	183,300	0	620	8			8-312- 2
42.074-3-5	Fishbeck, Ruth A.	63,000	5,800	63,000	0	210	1			1-149- 2
42.074-11-12	Fisher, Chad M.	40,000	3,700	50,000	0	210	1			1-156-10
42.066-6-33	Fleet Techniques Inc	61,000	6,700	25,000	0	432	1			1-118- 1
42.066-1-10	Forney, James C.	87,500	5,700	87,500	0	210	1			1-137-11
42.082-1-5.1	Frego, Arlis M.	64,800	6,800	64,800	0	210	1			1-121- 4
42.074-11-9	Fregoe, Amanda	28,500	4,300	28,500	0	210	1			1-134- 5
42.073-5-1	Fregoe, Benjamin	40,000	6,000	40,000	0	210	1			1-128- 3
42.074-3-11	Fregoe, Jason T.	58,000	5,000	58,000	0	210	1			1-153- 1
42.073-4-2	Fregoe, Jesse D.	25,800	5,400	25,800	0	210	1			1-130-10
42.066-6-24	Fregoe, John	48,500	8,700	48,500	0	422	1			1-153- 6
42.073-4-4	Fregoe, John	13,000	5,500	13,000	0	210	1			1-149-11
42.074-7-2.2	Fregoe, Peter	2,500	2,500	2,500	0	311	1			1-140- 2. 2
42.074-7-7	Fregoe, Peter	42,000	5,800	42,000	0	210	1			1-126- 4
42.074-6-4	French, Kathy J.	55,800	5,000	55,800	0	210	1			1-132- 4
42.073-8-7	Fullerton, Dorothy (LU)	31,500	7,800	31,500	0	210	W 1			1-159- 7
42.073-8-5.11	Fullerton, James H.	50,000	7,200	50,000	0	210	W 1			1-126-10
42.073-3-5	Fullerton, John	64,000	6,800	64,000	0	210	1			1-149-12
42.074-9-1	Gadbaw, Randy	60,500	5,700	60,500	0	210	1			1-152- 1
42.074-4-28	Gaffney, Helen L.	24,300	6,800	24,300	0	270	1			1-116-12
42.080-1-36	Gall, Brian C (Estate)	64,700	7,100	59,700	0	210	1			1-147-13
42.073-3-8	Garrow, Anthony S.	31,500	5,100	31,500	0	210	1			1-120- 3
42.074-12-6	Garrow, Maynard	35,300	5,300	35,300	0	210	1			1-125-15
42.074-12-5	Gibson, Diane Peacock(Estate)	35,600	5,300	35,600	0	210	1			1-145- 1
42.073-5-4	Gibson, Dwight W.	42,000	5,700	42,000	0	210	1			1-127- 2
42.074-9-23	Gibson, Jonathan D.	57,500	6,100	57,500	0	210	1			1-143-15
Page Totals	Parcels		37	2,070,600	291,000	2,039,600				

Parcel Id	Name	2011	2012		Res Pct	Prp Cls	O C	R S	T C	Account Nbr
		Total Av	Land Av	Total Av						
42.074-6-15	Gibson, Lyndon	59,500	4,200	59,500	0	210		1		1-135-11
42.080-1-42	Gibson, William	74,000	43,500	74,000	0	210	W	1		1-119-11
42.073-3-27	Gilbert, Patricia	63,100	4,500	63,100	0	210		1		1-115- 7
42.074-1-15	Gilson, Joshua C.	49,500	2,900	49,500	0	411		1		1-159-12
42.066-6-23	Gladding, Ryland	3,000	3,000	3,000	0	311		1		1-120-13
42.074-12-3	Gladding, Ryland R.	57,500	5,300	57,500	0	210		1		1-134-12
42.073-3-24	Gollinger, Kimberly Jean	500	500	500	0	311		1		
42.081-1-15	Gonyea, Donald	40,000	8,100	40,000	0	210		1		1-127-13
42.066-4-5	Gonyea, Maureen A.	65,000	4,600	65,000	0	210		1		1-120- 6
42.073-4-12	Gonyou, Paula M.	25,000	5,200	25,000	0	210		1		1-136-11
42.081-1-21	Gotsch, Carl R.	72,000	7,500	72,000	0	210		1		1-140- 6
42.074-2-15	Grady, Beverly- estate	47,100	4,500	47,100	0	210		1		1-128- 5
42.073-7-13	Grady, Douglas W. Jr.	30,000	5,000	30,000	0	210		1		1-143-12
42.073-8-1	Grady, Douglas W. Jr.	6,600	6,600	6,600	0	314	W	1		1-143-13
42.082-2-11.3	Graga, Stephen J.	6,000	6,000	6,000	0	311		1		1-125-2.3
42.082-2-16	Graga, Stephen J.	1,200	1,200	1,200	0	311		1		
42.081-2-26	Graga, Stephen J & Etal	6,800	6,800	6,800	0	311		1		
53.025-1-12.11	Graga, Stephen J & Etal	39,900	39,900	39,900	0	311		1		1-125- 2.1
42.074-8-1	Grant, Daniel	32,500	5,600	32,500	0	210		1		1-124-14
53.033-1-4	Grant, William	1,900	1,900	1,900	0	311		1		
42.073-7-11	Gravelin, Ronald	40,600	4,700	40,600	0	210		1		1-116- 2
42.073-6-4	Gravelle, Aaron	45,200	5,100	45,200	0	210		1		1-128- 9
42.073-4-8	Gravelle, Lee	35,800	4,200	35,800	0	210		1		1-126- 3
42.074-8-7.21	Gravlin, David	61,500	5,600	61,500	0	210		1		
42.082-2-5	Gravlin, Lisa M.	51,500	6,500	51,500	0	210		1		1-129-12
42.074-8-7.1	Gravlin, Theresa (LU)	2,900	2,900	2,900	0	311		1		1-128- 8
42.074-8-18.21	Gravlin, Theresa (LU)	100,700	8,900	100,700	0	210		1		
42.074-9-9	Green, Wayne P.	65,000	6,400	65,000	0	210		1		1-141- 1
42.066-4-17	Griswold, Robert & Avril	110,000	15,400	110,000	30	411		1		1-139- 9
42.066-6-11	Guenther, Adam S.	68,900	5,800	68,900	0	210		1		1-147- 8
42.081-2-14	Guyette, Ronald	68,500	13,400	68,500	0	230		1		1-149- 7
42.066-2-26	Haas, Terry	63,800	5,700	66,000	0	210		1		1-136- 1
42.066-4-26	Haggett, Leslie	56,500	3,700	56,500	0	210		1		1-145-12
42.074-5-6	Haggett, Robert C.	59,500	5,100	56,500	0	210		1		1-132- 2
42.081-1-25.1	Haggett, Valery	164,700	104,700	164,700	0	210	W	1		1-129- 2
42.074-8-16.2	Haley, George J (Estate)	96,000	6,300	96,000	0	230		1		1-131-15
42.074-6-9	Haley, John	19,500	3,400	19,500	0	312		1		1-131-12
Page Totals	Parcels		37	1,791,700	374,600	1,790,900				

Parcel Id	Name	2011	2012	Res Pct	Prp Cls	O C	R S	T C	Account Nbr
		Total Av	Land Av						
42.074-6-18	Haley, John W.	62,500	5,100	0	210		1		1-129- 4
42.074-9-14.2	Halford, Robert	110,000	5,200	0	210		1		
42.066-4-25	Halpern, Leonard J.	75,000	3,700	0	210		1		1-129- 5
42.066-1-12	Hann, Richard	66,000	13,900	0	230		1		1-129- 8
42.066-6-13	Hann, Richard	79,000	6,200	0	210		1		1-129- 7
42.080-1-2	Harder, Dennis	4,500	4,500	0	311		1		1-133- 8
42.080-1-3	Harder, Dennis P.	81,400	6,700	0	210		1		
42.066-1-2	Hardy, Brendon	48,500	5,800	0	210		1		1-115-15
42.066-1-3	Hardy, Brendon J.	3,700	3,700	0	311		1		1-148-14
42.080-2-11	Hargett, Timothy	114,500	8,800	0	210		1		
42.073-6-12	Hargrave, Irene C.	61,200	4,600	0	210		1		1-152- 4
42.074-4-8	Harrigan-Pierce, Janine	68,000	5,000	0	210		1		1-123-15
42.080-2-2	Harris, Mary M.	92,000	5,100	0	210		1		
42.074-6-7	Harris, Michael	57,100	4,400	0	210		1		1-156-12
42.065-1-26	Hartman, Steven	41,200	5,300	0	210		1		1-128-10
42.073-3-22	Hayes, Jessica L.	49,000	5,300	0	210		1		1-123- 7
42.082-2-7	Hebert, Lynn E.	48,000	6,600	0	210		1		1-126- 1
42.058-3-4	Henry, John	43,500	7,300	0	210		1		1-115-12
42.058-3-5	Henry, John	4,700	4,700	0	311		1		1-115-13
42.066-4-13	Herne, Ann	65,000	5,100	0	210		1		1-130- 5
42.073-6-3	Hess, Frank	46,700	5,300	0	210		1		1-130- 6
42.074-7-11	Hessler, Mary	73,000	7,700	0	210		1		1-153- 5
42.074-12-11	Hewlett, Clifford N.	73,800	4,100	0	230		1		1-154- 3
42.073-4-13	Hicken, Duane M.	60,500	5,300	0	210		1		1-160- 1
42.074-7-3	Hicken, Wade A.	55,000	5,300	0	220		1		1-159- 1
53.024-1-3	Hildreth, Sandra Etal.	6,800	6,800	0	311	W	1		
42.073-5-28	Hilyard, Robin E.	50,000	5,700	0	210		1		1-128-13
42.066-2-7	Hinkley, Gregory	69,000	6,200	0	210		1		1-132- 9
42.080-1-9	Hopsicker, Noreen	140,000	36,200	0	210	W	1		1-131- 1
42.080-2-1.21	Hopsicker, Noreen	18,200	18,200	0	311		1		
42.080-1-14	Horn, William Dennis	104,400	5,000	0	210		1		1-120-10. 1
42.081-1-6.1	Howlett, Joan Gail	70,000	9,400	0	210		1		1-141- 4
42.083-1-3	Hoyt, Donald	1,900	1,900	0	311		1		PT 1-200-7
42.074-8-14	Huiatt, Roveletta (LU)	50,000	5,100	0	210		1		1-131- 3
42.073-8-11.2	Hull, William E.	500	500	0	311		1		
42.074-9-4	Hunkins, Jonathan L.	95,000	5,700	0	210		1		1-131- 4
42.082-2-2	Hurley, Rita	47,000	5,900	0	210		1		1-131- 6
Page Totals	Parcels								
		37	2,136,600	251,300	2,136,600				

Parcel Id	Name	2011	2012		Res Pct	Prp Cls	O C	R S	T C	Account Nbr
		Total Av	Land Av	Total Av						
42.081-2-10	Hutchins, Elaine	42,000	5,800	42,000	0	210	1			1-144-11
42.065-1-28	IB Property Holdings LLC	60,000	14,800	60,000	5	483	1			
42.073-2-21	Irish, Timothy	59,600	5,600	59,600	0	210	1			1-128-12
53.026-1-1	J C Merriman Inc	400,000	23,900	400,000	0	444	1			1-139- 8
42.074-3-10	James, Donna M.	34,300	4,800	34,300	0	210	1			1-159-11
42.074-1-22	Jarvis, Thomas	67,000	4,100	67,000	0	482	1			1-123-14
53.025-1-4	Jarvis, Thomas D.	67,500	7,400	67,500	0	210	1			1-126- 7
42.073-5-30	Jay, Dennis Lee	54,000	5,700	54,000	0	210	1			1-124-11
42.081-1-5	Jay, Michael	31,900	7,300	31,900	0	210	1			1-134- 9
42.066-7-6	Jay, Patrick	47,800	5,700	65,000	0	210	1			1-145- 7
42.074-8-6	Jay, Shirley	47,400	5,300	47,400	0	210	1			1-115- 8
42.073-3-23	Jenne, Lori J.	42,600	6,700	42,600	0	210	1			1-156-13
42.074-3-14	Johnson, Jennifer A.	61,500	3,300	61,500	0	210	1			1-147-12
42.066-6-28	Jones, Mary	74,000	5,800	74,000	0	210	1			1-157- 8
42.074-5-7	Kahrs, Edward C.	47,600	5,100	47,600	0	210	1			1-159-10
42.073-2-6	Keith, Deborah	50,000	5,700	50,000	0	210	1			1-158-12
42.073-5-15	Keller, Mark	107,000	7,200	107,000	0	210	1			
42.074-4-17	Kent, Sarah	42,700	4,800	42,700	0	210	1			1-153- 8
42.074-3-9	Kipp, Bryon W.	15,000	4,800	15,000	0	210	1			1-150-14
42.066-2-18	Klein, Robert E.	57,000	8,600	57,000	0	483	1			1-132- 3
42.072-2-1.1	Knowlton & Sons Inc	175,900	40,000	175,900	0	112	W 1			1-120-14
42.080-1-40	Konkoski, Bruce	125,000	48,700	125,000	0	210	W 1			1-133- 7
53.025-1-13	Konkoski, Bruce	2,000	2,000	2,000	0	311	1			
42.058-4-1.21	Kuenzler, Brent	35,300	35,300	35,300	0	105	W 1			
42.058-4-1.22	Kuenzler, Brent	200,700	18,000	200,700	0	210	W 1			
42.058-4-1.1	Kuenzler, Julie	63,100	14,400	63,100	40	120	1			1-147- 2
42.066-6-27.1	Labarge, James	74,000	4,800	74,000	0	210	1			1-151- 7
42.066-6-17	Labier, Paul R.	80,000	5,100	80,000	0	210	1			1-142- 8
42.074-5-5	Lacomb, Gerald	71,500	5,700	71,500	0	210	1			1-133-13
42.074-9-5	Ladouceur, Edgar (LU)	76,100	6,100	76,100	0	220	1			1-133-14
42.074-12-14	Lafave, Gregory	70,600	5,600	70,600	0	210	1			1-126- 8
42.074-1-19	LaFleur, Ann M.	30,000	1,700	30,000	0	481	1			8-304-15
42.073-2-26	Lafleur, Kevin	9,700	3,900	9,700	0	312	W 1			1-153- 3
42.073-2-27	Lafleur, Kevin L.	85,200	7,900	85,200	0	210	W 1			1-157- 7
42.073-2-35.12	LaFleur, Terry	4,000	4,000	4,000	0	311	W 1			
42.066-1-11	Lamora, Jacqueline A.	92,300	4,800	92,300	0	210	1			8-314- 8
42.066-2-12	Laplante, Frederick E.	55,500	5,000	55,500	0	210	1			1-134-13
Page Totals	Parcels		37	2,659,800	355,400	2,677,000				

Parcel Id	Name	2011	2012		Res Pct	Prp Cls	O C	R S	T C	Account Nbr
		Total Av	Land Av	Total Av						
42.074-7-1	Lapoint, James	46,700	4,500	46,700	0	210	1			1-156- 1
42.074-7-2.1	Lapoint, James	2,300	2,300	2,300	0	311	1			1-140- 2. 1
42.066-6-19	Laramay, Jerry	50,000	5,400	50,000	0	210	1			1-134-14
42.074-4-5	Laramay, Vikki A.	33,000	2,800	33,000	0	210	1			1-122- 6
42.074-6-11	LaRock, Carrie I.	60,000	4,400	60,000	0	210	1			1-115-10
42.066-5-6	Larose, Clayton	80,000	6,400	80,000	0	210	1			1-134-15
42.074-4-22	Larue, Theron G.	50,100	5,700	50,100	0	210	1			1-135- 3
42.074-5-1	Lashomb, Amber J.	43,500	3,500	43,500	0	210	1			1-145-14
42.066-5-15	Lashomb, Lynn P.	1,600	1,600	1,600	0	330	1			1-132-15
42.074-9-7	LaShomb, Lynn P.	67,500	5,500	67,500	0	210	1			1-136-15
42.066-5-14	Lashomb, Lynn Patrick	46,400	3,100	46,400	0	482	1			1-146-12
42.066-1-8	Lashomb, Mary Ellen	59,500	4,900	59,500	0	210	1			1-142- 3
42.074-9-26	Lashomb, Richard	82,600	5,900	82,600	0	210	1			1-129- 6
42.073-2-18	Lavine, Scott	86,000	5,700	86,000	0	210	1			1-131- 8
42.073-3-16	LEAP Inc	171,100	10,700	171,100	0	632	8			8-315-16
42.066-2-30	Leigh, Christina A.	55,400	5,700	55,400	0	210	1			1-144- 5
42.073-5-22	Lenney, Christopher	73,000	5,300	73,000	0	210	1			1-141- 7
42.066-6-12	Lepage, Donald	80,000	5,600	80,000	0	210	1			1-135- 8
42.066-1-6	LeRoux, Ronald Jr.	73,800	5,800	83,000	0	210	1			1-156- 5
42.066-2-20	Lesyk, Christina H.	58,500	5,000	58,500	0	210	1			1-132- 5
* 42.073-8-9.1	Levison, Felix L.	1,000	1,000	1,000	0	311	W 1			1-126-12
* 42.073-8-10	Levison, Felix L.	48,000	6,500	48,000	0	210	W 1			1-124- 1
42.073-8-10.1	Levison, Felix L.		6,500	48,000	0	210	W 1			1-124- 1
42.082-1-10	Levison, Frederick	54,000	6,000	54,000	0	210	1			1-150-15
42.074-4-10	Levison, Theodore	85,000	5,900	85,000	0	210	1			1-158-13
42.080-1-15	Levison, Timothy A.	81,300	5,500	81,300	0	210	1			1-130-13
42.073-8-6.2	Liebfred, David	49,500	7,100	49,500	0	210	W 1			
42.073-8-6.11	Liebfred, James	4,900	4,900	4,900	0	311	W 1			1-120-15
42.073-6-11	Link, Thomas L.	28,900	5,000	28,900	0	210	1			1-148-13
42.081-2-19	Linsky, Corinne	70,000	8,900	70,000	0	210	1			1-127-14
42.074-2-17	Liotta, Joseph	62,500	4,500	62,500	0	210	1			1-135-13
42.074-2-18.11	Liotta, Joseph	4,900	4,900	4,900	0	311	1			1-127- 5
42.074-9-27	Lloyd, Sheila L.	50,100	4,600	50,100	0	210	1			1-158- 2
42.066-7-4	Lobello, Sherry	44,000	5,700	44,000	0	210	1			1-120- 1
42.066-4-3	Longest, Keron	37,600	5,500	37,600	0	210	1			1-136- 2
42.073-3-10	Longest, Louis	28,700	4,200	28,700	0	210	1			1-157-13
42.073-2-23	Loomis, Harold	28,600	5,000	28,600	0	210	1			1-155-15
Page Totals	Parcels	35	1,851,000	184,000	1,908,200					

Parcel Id	Name	2011	2012		Res Pct	Prp Cls	O C	R S	T C	Account Nbr
		Total Av	Land Av	Total Av						
42.073-3-1	Loomis, Virginia	19,800	3,000	19,800	0	210	1			1-136- 4
42.073-7-12	Lytle, Cindy L.	70,500	5,000	70,500	0	210	1			1-145- 9
42.074-8-15	Macdonald, John A.	80,000	7,300	80,000	0	210	1			1-154- 5
42.074-4-24.2	Mackey, Edward Jr.	34,600	14,400	34,600	0	210	1			1-136-10.2
42.074-9-17	Mackey, Oliver Jr (LC)	27,000	5,100	27,000	0	210	1			1-117-12
42.066-2-22	Mackey, Patrick W.	44,000	5,300	44,000	0	210	1			1-154- 1
42.066-4-23	Mackey, Philip	3,000	3,000	3,000	0	311	1			1-146-14
42.066-4-24	Mackey, Philip	54,200	6,100	54,200	0	210	1			1-146-13
42.080-1-18	Marcellus, Justin T.	90,800	5,700	90,800	0	210	1			
42.074-9-3	Mariano, Joseph P.	59,000	5,700	59,000	0	210	1			1-137- 3
42.065-1-27	Marks, Peter	8,000	4,700	8,000	0	210	1			1-140-11
42.058-4-7	Martin, Marie (LU).	87,400	7,400	87,400	0	210	1			1-137- 4
42.073-3-31	Matthews, Patricia	115,000	5,300	115,000	0	220	1			1-137- 5
42.074-2-12	Matthews, Robert L.	33,000	4,300	33,000	0	210	1			1-137- 6
42.073-5-17	Matthie, Albert	62,000	5,600	62,000	0	210	1			1-118- 9
42.066-2-36	Mauch, Alex	2,400	2,400	2,400	0	311	1			
42.074-9-24	Maxin, Clifford-LU K.	51,500	5,700	51,500	0	210	1			1-137- 8
42.066-4-11	McCauley, Edward F (LU)	77,300	5,100	77,300	0	210	1			1-118- 7
42.066-4-8	McCauley, Edward-F (LU)	2,900	2,900	2,900	0	311	1			1-118- 6
42.073-4-19	Mcclure, Conrad	35,000	5,100	35,000	0	210	1			1-156- 2
42.074-4-24.1	Mccorkell, Emma	9,700	9,700	9,700	0	311	1			1-136-10.1
42.074-5-4	McCormick, Patrick J.	73,200	5,700	73,200	0	210	1			1-137-13
42.066-7-1	Mccoy, Peter M.	45,000	5,700	45,000	0	210	1			1-132-13
42.080-1-26.11	McDonald, Christine A.	113,500	8,700	113,500	0	210	1			
42.066-2-35	McDonald, Daniel	60,000	7,300	60,000	0	210	1			1-139-15
42.073-7-6	Mcdonald, Gordon E.	75,500	4,400	75,500	0	215	1			1-138- 2
42.073-3-14	Mcfaddin, James	25,800	3,300	25,800	0	210	1			1-130- 3
42.081-1-18	Mcfaddin, James	75,000	14,000	75,000	0	210	1			1-130- 4
42.081-1-20	McFaddin, James H.	60,000	13,100	64,000	0	210	1			1-138- 8
42.073-2-32	McGaw, Lance	30,000	4,500	30,000	0	210	1			1-126- 5
42.074-4-21	McGaw, Maureen C.	31,500	6,500	31,500	0	210	1			1-158- 3
42.066-4-9	McGinnis, James	83,000	6,500	83,000	0	210	1			1-146- 7
42.080-1-17	McGinnis, James E.	14,300	14,300	14,300	0	311	1			1-138- 6
42.073-4-3	Mcgrath, Charles-Estate F.	35,000	5,400	35,000	0	210	1			1-138- 7
42.074-4-20	McGrath, Christopher	27,000	3,800	27,000	0	210	1			1-154- 2
42.073-5-16	Mckenna, Joseph	55,500	7,900	55,500	0	210	1			1-138-11
42.073-5-6	McKenna, Laurence & Louise (LU).	52,800	4,200	52,800	0	210	1			1-138-12

Page Totals	Parcels	37	1,824,200	234,100	1,828,200					
--------------------	----------------	----	-----------	---------	-----------	--	--	--	--	--

Parcel Id	Name	2011	2012		Res Pct	Prp Cls	O C	R S	T C	Account Nbr
		Total Av	Land Av	Total Av						
42.082-2-6	Mculty, Martha	75,600	8,200	75,600	0	210	1			1-139- 2
42.074-7-4	Merrill, Camvan T.	12,000	5,300	12,000	0	210	1			1-118-14
42.074-9-8	Merrill, Camvan T.	42,500	5,700	42,500	0	230	1			1-158- 4
53.026-1-12	Merriman, Brock M.	150,000	12,600	225,000	0	210	1			1-154- 9
42.065-1-25	Merritt, Dane F.	86,200	5,900	86,200	0	210	1			1-148- 8
42.066-2-13	Mierzejewski, Amy	52,500	5,000	52,500	0	210	1			1-148- 3
42.074-6-20	Miller, Martin	43,700	2,600	2,600	0	311	1			1-144-10
42.080-2-3	Misiak, John	160,600	6,700	160,600	0	210	1			
42.074-6-3	Mitchell, Teresa M.	50,000	4,500	50,000	0	210	1			1-157- 9
53.026-1-13	Monette, Carroll		1,500	1,500	0	311	1			
42.073-4-28	Monica, Denise-Lu	56,000	3,900	56,000	0	210	1			1-140- 5
42.074-12-4	Monroe, James L.	21,400	5,300	21,400	0	210	1			1-131-13
42.073-6-7.12	Moody, Vernon C.	60,700	5,600	60,700	0	210	1			
42.073-3-28	Mooney, Arthur D. III.	38,000	4,700	38,000	0	210	1			1-130-12
42.066-5-2	Mooney, David	28,800	6,100	28,800	50	481	1			1-115- 5
42.065-1-29	Moore, Brandy J.	40,000	5,100	40,000	0	220	1			1-142- 5
42.066-4-18	Morgan, Charles B.	71,500	5,000	71,500	0	210	1			1-140- 8
42.074-2-14	Morrison, Amy	38,600	4,400	38,600	0	210	1			1-121-15
53.025-1-2	Mott, Matthew	142,600	10,900	142,600	0	210	1			1-140-12
53.025-1-9	Mott, Matthew	14,400	4,700	14,400	0	312	1			1-140-13
42.075-2-3	Mott, Matthew P.	12,700	12,700	12,700	0	311	1			1-124-10
42.083-1-1.1	Mott, Matthew P.	7,600	7,600	7,600	0	311	1			1-139-11.1
53.025-1-3	Mott, Matthew P.	4,000	4,000	4,000	0	311	1			1-139-14
53.025-1-12.12	Mott, Matthew P.	15,900	15,900	15,900	0	311	1			
42.073-5-3	Mott, Phyllis J.	35,400	5,200	35,400	0	210	1			1-146- 6
42.080-1-7.2	Mousaw, Florence	6,600	6,600	6,600	0	314	W 1			1-127- 7.2
42.080-1-5.1	Mousaw, Florence H.	49,700	17,600	49,700	0	210	1			1-121- 1
42.074-7-9	Muldoon, Jeffrey	66,000	6,500	70,500	0	210	1			1-155-13
42.074-9-25	Murray, Barbara	54,800	7,300	54,800	0	210	1			1-141- 3
42.074-6-5	Murray, Barbara (LU)	50,600	5,400	50,600	0	210	1			1-140-15
42.074-6-8	Murray, Dean	49,500	4,000	49,500	0	210	1			1-151-15
42.065-1-30	Murray, Deborah	49,600	5,900	49,600	0	210	1			1-136- 6
42.073-3-29	Murray, Douglas	50,700	5,100	50,700	0	210	1			1-151- 5
42.073-7-8	Murray, James E.	61,200	3,000	61,200	0	210	1			1-129-14
42.065-1-7	Murray, Jessica L.	70,000	7,300	70,000	0	210	1			1-153-12
42.073-4-21	Murray, John R.	42,500	4,900	42,500	0	210	1			1-146-15
42.073-3-19	Murray, Robert D.	45,600	5,300	45,600	0	210	1			1-118-10
Page Totals	Parcels		37	1,857,500	238,000	1,897,400				

Parcel Id	Name	2011	2012		Res Pct	Prp Cls	O C	R S	R S	T C	Account Nbr
		Total Av	Land Av	Total Av							
42.081-1-12	Murray, Stephen	65,200	5,500	65,200	0	210		1			1-122- 4
42.066-6-22	Myers, Robert	30,000	5,000	30,000	0	432		1			1-143-10
42.081-2-24.2	National Grid	148,186	18,500	148,186	0	872		6 R			
555.009-28-1	National Grid	314,391	0	310,144	0	861		5 R			5-162- 3
674.001-9999-132.350/1202	National Grid	169,382	0	169,382	0	882		6 R			
674.001-9999-132.350/1242	National Grid	12,710	0	12,710	0	882		6 R			6-161-7
674.001-9999-132.350/1882	National Grid	172,693	0	172,693	0	884		6 R			
42.066-6-25	Nesbitt, Thomas	114,300	7,000	114,300	50	220		1			1-154- 4
42.073-3-6.1	New York State	225,200	19,000	225,200	0	614		8			1-131- 7
42.074-8-17.1	New York State	348,300	18,500	348,300	0	614		8			
42.081-2-21.2	New York State	586,700	18,700	586,700	0	614		8			1-119-12
42.080-1-34	Newvine, Dennis Sr.	25,000	7,300	25,000	0	210		1			
42.065-1-12	Nezenon, Kriston A.	4,000	4,000	4,000	0	311		1			1-152-12
42.065-1-13	Nezenon, Kriston A.	55,500	5,400	55,500	0	210		1			1-152-11
42.073-3-33	Nezezon, Dayna H.	60,400	5,300	65,400	0	210		1			1-148- 1
42.082-1-7	Nichols, Melanie F.	44,200	14,600	44,200	0	210		1			1-125- 6
42.066-6-30	Nocerino, Mary	77,000	5,000	77,000	0	210		1			1-155- 6
42.074-4-9	Norman, Kelly	50,000	5,700	50,000	0	210		1			1-138- 1
42.073-2-15	North Country Savings Bank	49,600	6,800	49,600	0	210		1			1-148-11
42.073-5-25	North Country Savings Bank	39,500	6,100	39,500	0	210		1			1-136- 3
42.074-1-24	North Country Savings Bank	45,000	2,500	45,000	0	482		1			1-147-14
42.066-5-3	Northern Mechanicals Inc.	82,400	10,000	82,400	0	484		1			1-141- 9
42.066-6-21	Norwood Historical/Museum , Association	116,600	7,400	116,600	0	681		8			8-304-11
42.066-6-18.11	Norwood Library Assoc.	246,600	11,200	246,600	0	611		8			1-122-15
42.066-2-2	Norwood Plumbing Co	100,900	30,000	100,900	0	484		1			1-141-13
42.066-6-15	Norwood United MethodistChurch	275,600	11,100	275,600	0	620		8			8-312-10
42.066-6-15./1	Norwood United MethodistChurch	327,500	0	327,500	0	612		8			8-312-12
42.066-6-15./2	Norwood United MethodistChurch	90,000	0	90,000	0	210		8			8-313- 7
42.074-5-15.1	Norwood Volunteer Fire Dept	158,600	35,700	158,600	0	449		8			1-119- 3
888.001-1-4	NY State Dev Auth of the No Co	40,000	40,000	40,000	0	836		8			
42.066-2-17.1	O'Brien, Shawn M.	65,300	4,700	65,300	0	210		1			1-157-15
42.074-4-19	Oakes, Margaret (Estate)	34,200	3,800	34,200	0	210		1			1-142- 2
42.066-6-14	Oakes, Robert	70,700	4,600	70,700	0	210		1			1-147- 6
42.066-4-6	Ober, Richard	78,500	7,600	78,500	0	210		1			1-135- 4
42.074-9-16.11	Ochs, Peter	19,000	4,700	19,000	0	210		1			1-117-10
42.074-1-5	Ogdensburg Bridge & Port Auth	19,400	19,400	19,400	0	843		8			8-307-10
42.074-1-27	Ogdensburg Bridge & Port Auth	64,000	26,100	64,000	0	843		8			8-307-11
Page Totals	Parcels		37	4,426,562	371,200	4,427,315					

Parcel Id	Name	2011	2012		Res Pct	Prp Cls	O C	R S	R S	T C	Account Nbr
		Total Av	Land Av	Total Av							
42.066-2-34	Olson, Eric	20,000	5,700	20,000	0	210	1				1-146-11
42.073-4-16	Olson, Heath	59,500	5,200	59,500	0	210	1				1-158-9
42.067-3-5.1	Orologio, Dominick	35,000	4,800	35,000	0	210	1				1-142-7
42.073-4-1	Orologio, Gary	37,500	3,500	37,500	0	210	1				1-157-14
42.074-3-17	Orologio, Joseph A.	36,500	4,800	36,500	0	210	1				1-127-12
42.066-5-9	Osoway, Alice M.	48,900	3,500	48,900	0	210	1				1-132-12
42.066-2-8	Osoway, Austin J.	25,000	5,300	25,000	0	210	1				1-119-10
42.074-2-21	Owens, James P. Jr.	54,500	2,800	54,500	0	210	1				1-128-11
42.066-6-8.1	Palmer, Arthur R.	65,000	4,500	65,000	0	210	1				1-120-8
42.074-9-22	Palmer, Blanche	64,000	5,000	66,000	0	210	1				1-142-12
42.081-1-11	Palmer, Hugh	68,000	6,800	68,000	0	210	1				1-122-3
42.073-5-27	Palmer, Stewart	38,800	5,700	38,800	0	210	1				1-124-11
42.058-3-2	Parow, Eleanor	42,000	6,100	42,000	0	210	1				1-144-9
42.074-8-3	Patenaude, Theodore	47,900	5,300	47,900	0	210	1				1-143-4
42.065-1-22	Patterson, Laura Estate.	91,500	5,500	91,500	0	210	1				1-143-7
42.065-1-21	Patterson, Laura (Estate)	5,400	5,400	5,400	0	311	1				1-143-6
42.073-4-27	Peacock, Danforth J. Jr.	30,000	1,800	30,000	0	210	1				1-143-14
42.073-3-26	Peacock, Jane (LU)	61,000	5,100	61,000	0	210	1				1-143-8
42.074-6-19	Peacock, Michele	59,000	2,600	59,000	0	210	1				1-124-6
42.080-1-38	Peets, Frederick	72,500	5,700	72,500	0	210	1				1-150-1
42.073-6-1	Pelkey, Dawn	42,500	5,600	42,500	0	210	1				1-139-1
42.074-7-6	Penny, Edward J.	36,600	3,300	36,600	0	210	1				1-158-8
42.074-6-13.1	Penny, Lucille (LU).	45,000	5,600	45,000	0	210	1				1-143-9
42.073-8-14	Perretta, John V.	50,000	2,600	50,000	0	230	1				1-159-13
42.080-2-12	Perry, Glendon	151,500	47,800	151,500	0	210	W	1			
42.073-4-23	Perry, Susan	40,000	4,400	40,000	0	220	1				1-148-5
42.073-6-8.1	Perry, Susan	300,000	7,200	300,000	10	454	1				1-133-3
42.073-6-14	Perry, Susan	15,900	5,800	15,900	0	270	1				1-135-1
42.081-2-9	Perry, Susan G.	42,000	4,800	42,000	0	210	1				1-144-1
42.074-1-14	Phillips, Mark	35,000	3,800	18,000	0	483	1				1-132-11
42.066-6-26.1	Phippen, Steven	71,000	5,500	71,000	0	210	1				1-151-8
42.073-7-1	Pieprzyk, Gerald A.	55,000	4,800	55,000	0	210	1				1-120-12
42.073-2-33	Pierce, Louise	36,000	4,500	36,000	0	210	1				1-144-6
42.074-9-11.1	Plonka, John P.	175,000	11,500	250,000	50	471	1				1-118-5
42.081-2-27	Plumb, Becky	70,000	5,600	70,000	0	210	1				1-150-3
42.065-1-18	Pollock, Susan M.	56,400	5,200	56,400	0	210	1				1-137-12
42.081-2-22	Pollock, Timothy	60,900	7,900	60,900	0	411	1				1-119-13
Page Totals	Parcels		37	2,244,800	231,000	2,304,800					

Parcel Id	Name	2011	2012		Res Pct	Prp Cls	O C	R S	R S	T C	Account Nbr
		Total Av	Land Av	Total Av							
42.066-2-25	Post, Dolores	64,600	5,800	64,600	0	210	1				1-144- 8
42.065-1-3	Potocar, Kenneth	4,500	4,500	4,500	0	311	1				1-138-14
42.065-1-4	Potocar, Kenneth	75,600	6,100	75,600	0	210	1				1-138-15
42.073-3-30	Prashaw, Jeffrey	68,500	5,300	68,500	0	210	1				1-146- 2
42.073-5-10.1	Prue, Christopher J.	75,000	5,700	75,000	0	210	1				1-117- 4
42.081-2-16	Pugliese, Anthony	65,000	5,200	65,000	0	210	1				1-151- 3
42.074-4-4	Purves, Charles	35,000	3,300	35,000	0	210	1				1-145- 3
42.074-4-6	Purves, Charles H.	55,000	4,600	55,000	0	210	1				1-145- 4
42.066-6-29	Purvis, Diane	90,500	4,800	90,500	0	210	1				1-128- 6
42.073-2-38	Purvis, John	3,700	3,700	3,700	0	314	1				1-149- 1
42.073-8-2	Pusateri, Mariono R.	45,000	5,400	45,000	0	210	W	1			1-116- 8
42.066-1-5	Quandt, Daniel	120,100	8,900	120,100	0	210	1				1-156- 4
42.073-9-7	Queor, Janet	31,500	6,100	31,500	0	210	1				1-145- 8
42.074-5-10	Radell, Robert	37,000	3,400	37,000	0	210	1				1-122- 2
42.066-6-20	Ramsay, Marcy H.	58,500	5,000	58,500	0	210	1				1-159- 4
42.066-4-22	Raquette Valley Habitat	4,300	4,300	4,300	0	311	1				1-135-12
42.080-1-21	Rasmussen, Duane	105,000	5,300	105,000	0	210	1				1-130-15
42.080-1-30	Rasmussen, Duane M.	8,900	7,400	8,900	0	312	1				
42.073-5-23	Raymonda, Harold B (LU)	70,000	5,100	70,000	0	210	1				1-145-11
42.058-4-2	Raymonda, Josh	3,000	3,000	3,000	0	311	1				1-154-12
42.066-2-31	Reed, Andrew	49,700	6,400	49,700	0	210	1				1-129- 9
42.074-3-18	Reed, Gerald L (LU)	49,500	4,800	49,500	0	210	1				1-145-13
42.074-9-18	Regan, April L.	56,000	6,600	56,000	0	210	1				1-117- 8
42.074-12-13	Regan, Joseph Jr.	54,000	5,300	54,000	0	210	1				1-146- 1
42.073-5-24	Regan, Loretta S (LU)	55,100	4,200	55,100	0	210	1				1-145-15
42.074-4-11	Regan, Philip	76,500	5,900	76,500	0	210	1				1-135-10
42.066-4-7	Relyea, Cherry L.	64,900	3,700	64,900	0	210	1				1-146- 4
42.074-4-27	Revier, Laura	28,000	5,600	28,000	0	210	1				1-146- 5
42.073-6-13	Revier, Laura M.	34,300	4,500	34,300	0	210	1				1-121- 9
42.081-2-6	Richards, Donald	40,300	5,800	40,300	0	210	1				1-123- 1
42.065-1-11	Richards, Michael	62,300	6,100	76,500	0	210	1				1-152- 6
53.033-1-1	Riverside Or Calvary Cemetery	79,300	74,600	79,300	0	695	W	8			8-315-1
42.080-1-19	Rodger, Peter	91,600	5,400	91,600	0	210	1				
42.074-5-18	Rodriguez, Daniel	4,300	4,300	4,300	0	311	1				1-124- 9
42.082-2-9	Rodriquez, Lana	80,000	6,200	80,000	0	210	1				1-147- 1
42.081-2-12.1	Rollins, Matthew J.	77,000	6,500	77,000	0	210	1				1-139-12
42.074-1-17.1	Root, James	43,300	3,100	28,300	0	210	1				1-131-11
Page Totals	Parcels		37	1,966,800	261,900	1,966,000					

Parcel Id	Name	2011	2012		Res Pct	Prp Cls	O C	R S	T C	Account Nbr
		Total Av	Land Av	Total Av						
42.074-2-4	Root, James	26,800	2,600	26,800	0	484	1			1-122- 7
42.066-6-18.22	Rourk, Patrick	101,000	6,700	101,000	0	210	1			
42.074-9-28	Rowley, Carter	67,200	4,900	67,200	0	210	1			1-145-10
42.073-2-19.1	Rude, David L.	59,000	5,700	59,000	0	210	1			1-133- 4
42.073-6-2	Russell, Kevin S.	45,400	5,300	45,400	0	210	1			1-144- 4
42.074-1-16	Saarinen, Elaine	31,000	2,800	31,000	0	220	1			1-124- 4
42.066-6-32	Sabad, Joseph	68,000	5,900	68,000	0	210	1			1-156-11
42.073-7-3.1	Sacco Revocable Trust, Dorrice M.	90,000	11,800	90,000	0	210	1			1-139- 5
42.073-8-13	Salego, Susan	38,500	3,400	38,500	0	210	1			1-123- 3
42.073-8-15	Salego, Susan E.	3,900	3,900	3,900	0	314	W 1			1-157- 5
42.073-4-18	Santamoor, Betty J.	60,000	5,100	60,000	0	210	1			1-159-15
53.024-1-4.1	Sassone, Robert	170,000	12,300	170,000	0	210	1			
42.080-2-1.13	Sassone, Robert J.	11,800	11,800	11,800	0	311	1			
42.074-2-19	Sassone, Robert J.	107,500	6,600	107,500	0	483	1			1-136-14
42.074-2-20.121	Sassone, Robert & Sheila	3,100	3,100	3,100	0	330	1			
42.073-5-8	Saunders, David	72,500	5,300	72,500	0	210	1			1-131-10
42.080-1-4	Schiavonne, Eugene	48,500	5,100	48,500	0	210	1			1-148- 9
42.074-1-23	Schumaker, Jason T.	2,500	2,500	2,500	0	330	1			1-139-10
42.074-6-17	Scott, Billie Ann	49,500	5,400	49,500	0	210	1			1-150-13
42.065-1-23	Scott, Thomas	95,400	5,700	95,400	0	210	1			1-147-10
42.074-7-5	Scott, Timothy	28,500	3,900	28,500	0	210	1			1-122-14
42.074-2-13	Scovil, David J.	44,700	4,500	44,700	0	210	1			1-115-14
42.058-3-1	Scruggs, Samuel L.	8,300	8,300	8,300	0	311	1			1-138- 9
42.066-4-20	Searles, Richard	61,300	4,800	61,300	0	210	1			1-123- 2
42.074-5-9	Sebald, Romi	3,400	3,400	3,400	0	311	1			1-123-13
42.074-5-12	Sebald, Romi E.	71,500	4,800	71,500	0	210	1			1-128-15
42.073-6-9	Seifert, Richard F. Jr.	85,000	5,100	85,000	0	210	1			1-157- 6
42.081-2-20	Senecal, Richard	45,000	13,700	45,000	0	210	1			1-149- 5
42.074-5-3	Sessions, Stacy Ruggles	87,500	5,500	87,500	0	210	1			1-147- 9
42.074-9-10	Sharlow, Calvin	57,500	6,100	57,500	0	210	1			1-116- 6
42.073-5-18	Sharlow, Jacqueline A.	63,000	5,600	63,000	0	210	1			1-138-13
42.074-4-18	Sharp, LeAnn	28,000	3,500	28,000	0	210	1			1-153-10
42.080-2-1.12	Sheldon, Royal	170,000	12,800	170,000	0	210	1			
42.080-2-1.11	Sheldon, Royal B.	12,100	12,100	12,100	0	311	1			1-130-15.11
42.066-2-28	Shoen, Thomas	70,500	4,300	70,500	0	210	1			1-116- 4
42.073-5-19	Shu, Fengshiuian P.	44,000	4,800	44,000	0	210	1			1-133-12
42.082-1-8.1	Shutts, Cory R.	75,500	6,000	75,500	0	210	1			1-125-10
Page Totals	Parcels		37	2,107,400		225,100		2,107,400		

Parcel Id	Name	2011	2012		Res Pct	Prp Cls	O C	R S	T C	Account Nbr
		Total Av	Land Av	Total Av						
42.073-4-5	Silsby, Laurie J.	28,000	4,300	35,000	0	210	1			1-116-14
42.081-1-22	Simcox, Raelee	93,000	7,500	93,000	0	210	1			1-144- 3
42.058-4-8	Simons, Scott D.	117,800	6,200	117,800	0	210	1			1-143- 2
42.066-1-4	Siskind, Paul	105,000	22,500	105,000	0	210	1			1-130- 7
42.074-11-11	Smith, Michael	42,000	3,800	42,000	0	210	1			1-135- 9
42.074-2-10	Smith, Rachael	39,000	5,600	39,000	0	220	1			1-127- 3
42.073-5-2	Smith-Weller, Nancy A.	72,100	4,200	72,100	0	230	1			1-150- 9
42.058-3-6	Sovie, Marialyce L.	79,900	6,900	79,900	0	210	1			1-118-13
42.073-4-22	Speer, Louise	32,000	3,900	32,000	0	210	1			1-150- 6
42.074-12-7	St Andrews Catholic Church	179,400	6,400	179,400	0	620	8			8-313-12
42.074-12-8.1	St Andrews Catholic Church	650,000	8,800	650,000	0	620	8			8-312-13
42.082-2-12	St Law Co Nys Arc	973,600	27,900	973,600	0	614	8			8-313-13
555.012-28-1	St Lawrence Gas Co	549,802	0	575,447	0	861	5			5-162- 4
674.001-9999-139.900/2882	St Lawrence Gas Co	29,838	0	29,838	0	885	6			6-161- 7
42.082-2-14	St Lawrence Hostels Inc	174,500	19,200	174,500	0	614	8			
42.073-4-30	St Lawrence Housing Council	60,000	4,600	60,000	0	210	1 R			1-136- 5
42.074-4-13	St Lawrence Housing Council	35,000	5,800	35,000	0	210	1			1-159- 6
42.066-6-16	St Philips Episcopal Church	97,000	6,000	97,000	0	210	8			1-150-11
42.074-6-1	St Philips Episcopal Church	355,000	5,700	355,000	0	620	8			8-313- 1
42.074-9-14.1	St Philips Episcopal Church	5,400	5,400	5,400	0	330	8			8-314- 5
53.025-1-11	St Pier Revocable Living Trust, David	4,700	4,700	4,700	0	311	1			1-151- 9
42.082-1-15	St. Andrews, James E.	152,500	7,700	152,500	0	210	1			
42.066-4-21	St.Pier, Jacqueline A.	32,500	5,200	32,500	0	210	1			1-151-10
42.080-1-8	Steinburg, Larry	65,000	30,700	65,000	0	210	W 1			1-127- 6
42.074-6-6	Steinburg, Terry L.	34,000	5,500	34,000	0	210	1			1-151- 2
42.065-1-8	Stone-Tebo, Paula K.	4,500	4,500	4,500	0	311	1			1-152- 8
42.065-1-10	Stone-Tebo, Paula K.	81,000	5,700	81,000	0	210	1			1-152- 9
42.082-1-12.2	Stretton, Sara	75,000	5,800	75,000	0	434	1			1-125- 7.2
42.065-1-1.111	Strong, Henry (LU)	68,000	5,600	68,000	0	210	1			1-142-14
42.074-3-3	Suburban NY Property Acq LLC	22,000	18,500	22,000	0	330	1			1-115- 3
53.026-1-5	Sudol, Edward W.	62,000	7,600	62,000	0	210	1			1-151-11
42.066-5-1	Sugar Creek Properties Inc	180,000	7,400	180,000	0	486	1			1-127- 1
42.074-9-2	Sullivan, James	77,600	5,700	77,600	0	220	1			1-155-12
42.065-1-16	Sullivan, Sheila	65,000	7,500	65,000	0	210	1			1-151-12
42.066-2-4	Sultzter, Judy	70,600	5,400	70,600	0	210	1			1-150- 2
42.073-2-36	Sutter, James	66,700	6,700	66,700	0	210	W 1			1-152- 2
42.065-1-19	Sutter, James S.	14,200	6,900	14,200	0	312	W 1			
Page Totals	Parcels		37	4,793,640	295,800	4,826,285				

Parcel Id	Name	2011	2012		Res Pct	Prp CIs	O C	R S	T C	Account Nbr
		Total Av	Land Av	Total Av						
42.074-2-29.1	Sutter, Joseph G.	61,800	2,100	61,800	0	481	1			1-156- 8
42.073-2-8	Swan, Joseph H.	80,500	7,300	80,500	0	210	1			1-152- 3
42.081-1-32	Sweeney, Leon B (LU)	63,100	6,800	63,100	0	210	1			1-116- 1
42.058-4-3	Sweet, Herbert	59,500	5,100	59,500	0	210	1			1-131- 5
42.074-2-1	Swinyer, Francis Jr.	49,500	2,400	49,500	0	484	1			1-147- 7
42.074-1-13	Szot, Jeffrey	1,800	1,800	1,800	0	330	1			1-132-10
42.081-1-8	Taylor, Margo	45,000	7,300	45,000	0	210	1			1-154-11
42.073-9-1	Tebo, Bruce J.	50,000	8,600	50,000	0	210	1			1-134- 7
42.073-3-17	Tebo, Daniel M.	81,500	5,300	81,500	0	220	1			1-158-15
42.073-2-7	Tebo, Kathryn	59,000	5,700	59,000	0	210	1			1-152-10
42.073-2-9	Tebo, Mark	83,900	7,000	83,900	0	210	1			1-136- 7
42.080-1-12.1	Tebo, Matthew S.	116,000	6,500	116,000	0	210	1			1-120-10. 2
42.065-1-9	Tebo, Stephen J.	80,200	6,400	80,200	0	220	1			1-152- 5
42.074-5-11	Tharrett, Jason	29,500	5,200	54,000	0	210	1			1-159- 9
42.073-6-6	Thomas, Mary E.	58,700	5,500	69,000	0	210	1			1-158-14
555.001-28-1	Time Warner Cable North Region	23,865	0	17,583	0	869	5			5-162- 1
42.082-2-1./1	TLC Properties	10,000	0	10,000	0	474	1			1-142-13
42.066-2-6	Todd, Benjamin	65,700	5,300	65,700	0	220	1			1-149- 8
42.066-2-9	Todd, Benjamin R.	58,800	5,300	58,800	0	220	1			1-150- 7
42.074-8-13	Todd, Mark	72,500	5,100	72,500	0	210	1			1-155- 7
42.066-2-10	Todd, Mary Ellen	44,000	4,300	44,000	0	210	1			1-129-15
42.074-4-7	Tooley, Roger B.	38,000	3,500	38,000	0	210	1			1-117-11
42.073-2-12	Trathen, Edwin A.	90,500	6,500	90,500	25	411	1			1-149- 6
42.074-9-13	Triolo, James C.	62,000	5,300	62,000	0	210	1			1-151-14
42.066-2-1	Trivilino, Richard A. (LU).	68,500	6,700	68,500	0	210	1			1-153- 9
42.074-8-5.1	Tuper, Michael	28,500	5,300	28,500	0	210	1			1-148- 7
42.074-8-4.1	Tuper, Michael R.	28,500	2,900	28,500	0	210	1			1-122- 5
42.074-2-27	Turner, Lee	58,000	1,800	58,000	0	481	1			1-153-13
42.073-5-14.1	Tyler, Guy	81,200	6,500	81,200	0	210	1			1-148-12
53.025-1-10	Tyler, James	95,000	7,800	95,000	0	210	1			1-153-14
42.066-7-7	Unger, Eric	20,500	5,900	26,000	0	210	1			1-158- 7
42.066-2-15	United Church Of Christ	279,100	6,200	279,100	0	620	8			8-313- 4
42.073-3-20	Upham, John	54,000	5,300	54,000	0	210	1			1-135- 6
42.066-5-8	Vanatter, Gloria M.	45,100	4,800	45,100	0	210	1			1-115-11
42.073-3-21	Vanduyne, Andrew	54,000	5,300	54,000	0	210	1			1-149-15
42.067-3-6	Vari, John	37,000	5,800	37,000	0	270	1			
42.074-12-12	Verizon New York Inc	90,000	4,100	90,000	0	831	6			999-016
Page Totals	Parcels		37	2,324,765	186,700	2,358,783				

Parcel Id	Name	2011	2012		Res Pct	Prp CIs	O C	R S	T C	Account Nbr
		Total Av	Land Av	Total Av						
555.008-28-1	Verizon New York Inc	192,810	0	161,494	0	866	5			5-162- 2
674.001-9999-631.900/1882	Verizon New York Inc	117,685	0	111,801	0	836	6			6-161-1
42.066-1-9	Vieths, Edward D.	68,800	6,200	68,800	0	210	1			1-122-13
42.065-1-20	Village Of Norwood	22,500	22,500	22,500	0	330	8			8-307- 8
42.066-5-13	Village Of Norwood	4,200	4,200	4,200	0	330	8			8-304- 8
42.072-2-2.1	Village Of Norwood	394,500	19,500	394,500	0	845	8			999-031
42.073-1-1	Village Of Norwood	136,400	41,100	136,400	0	853	W 8			8-304-5
42.073-8-9.2	Village Of Norwood	6,800	6,800	6,800	0	311	W 8			
42.074-1-21	Village Of Norwood	49,500	2,100	49,500	0	481	8			1-150- 8
42.074-1-25	Village Of Norwood	69,000	3,100	69,000	0	662	8			8-304- 7
42.074-1-26	Village Of Norwood	115,700	18,600	115,700	0	662	8			8-304- 4
42.074-2-9.1	Village Of Norwood	14,000	14,000	14,000	0	653	8			8-304-10
42.074-11-10	Village Of Norwood	7,500	7,500	7,500	0	590	8			999.011
42.074-12-2	Village Of Norwood	105,000	7,100	105,000	0	651	8			8-303- 7
42.074-12-9	Village Of Norwood	437,000	19,000	688,000	0	652	8			8-304-14
42.082-1-6	Village Of Norwood	101,900	59,400	101,900	0	822	8			8-304-12
42.082-2-10	Village Of Norwood	1,700	1,700	1,700	0	853	8			999-022
53.025-1-1	Village Of Norwood	9,500	9,500	9,500	0	330	8			8-304-13
42.074-7-12	Vivlamore, Cindy J.	65,000	12,900	65,000	0	484	1			1-157- 1
42.073-7-10	Waite, Dora (LU).	48,500	6,100	48,500	0	210	1			1-154-10
42.080-1-37	Walker, Sharon	62,800	6,300	62,800	0	210	1			1-119- 2
53.026-1-6.4	Wallace, Ronald	98,000	7,400	98,000	0	210	1			1-141-11.4
42.073-2-5	Walsh, Brian	88,000	5,200	88,000	0	210	1			1-144-13
42.081-2-28	Walsh, Dorothy	52,800	9,900	52,800	0	210	1			1-154-14
42.074-8-18.1	Walsh, Gregory W.	6,800	6,800	6,800	0	311	1			1-131-15.1
42.074-8-19	Walsh, Gregory W.	123,600	8,200	123,600	0	210	1			
42.074-5-16	Walters, Donald	22,500	10,300	22,500	0	210	1			1-154-15
42.080-2-1.22	Watson, Robert	25,000	25,000	25,000	0	311	W 1			
42.080-2-5	Watson, Robert	180,000	53,600	180,000	0	210	W 1			1-130-15.12
42.081-1-24.2	Weaver, Eric J.	65,700	41,800	80,500	0	210	W 1			
42.080-1-39	Weaver, Judith	51,000	5,300	51,000	0	210	1			1-122-12
42.066-2-24	Weaver, Scott	72,900	5,700	72,900	0	210	1			1-139-13
42.074-3-13	Weaver, William F.	30,000	2,800	30,000	0	210	1			1-148- 2
42.074-1-20	Webster, Glenn J.	18,500	2,600	18,500	0	481	1			1-122- 8
42.066-2-33	Weems, Christopher	33,000	5,700	33,000	0	210	1			1-118-11
42.066-5-16	Weller, Carter J.	43,300	5,500	43,300	0	482	1			1-147-15
42.074-2-11	Weller, Carter J.	9,400	5,000	9,400	0	446	1			1-136- 9
Page Totals	Parcels		37	2,951,295	468,400	3,179,895				

Parcel Id	Name	2011	2012		Res Pct	Prp Cls	O C	R S	T C	Account Nbr
		Total Av	Land Av	Total Av						
42.066-6-7.1	Wellings, Jeffrey S.	83,000	5,100	83,000	0	210	1			1-134- 1
42.073-4-6	Wells, David	66,000	5,700	66,000	0	210	1			1-123- 5
42.081-1-16	Wells, Elizabeth	1,000	1,000	1,000	0	311	1			
42.074-2-25	What Cheer Lodge	128,800	5,300	128,800	0	481	1			1-155-11
42.074-3-15	White, Thomas	45,000	5,500	45,000	0	210	1			1-124- 3
42.073-2-1	Whittier, Sharon	44,000	5,900	44,000	0	210	1			1-132- 7
42.065-1-24	Wilkinson, Robin S.	86,700	5,900	86,700	0	210	1			1-156- 3
42.073-5-21	Willer, David	55,500	5,100	55,500	0	210	1			1-133- 5
42.081-2-5	Williams, Annette	14,300	5,000	14,300	0	270	1			1-150-12
42.066-2-23	Williams, Julie	52,500	5,100	52,500	0	220	1			1-132- 6
42.074-4-15.1	Williams, Julie	65,100	7,300	65,100	0	210	1			1-129- 1
42.074-3-12	Williams, Kevin	48,100	4,800	48,100	0	210	1			1-139- 3
42.080-1-35	Wilson, Elizabeth A.	35,200	13,900	35,200	0	210	1			1-134- 6
42.074-6-16	Wilson, Lisa M.	48,800	4,600	48,800	0	210	1			1-142- 4
42.073-2-17	Wilson, Mary Renee	66,500	8,000	66,500	0	210	1			1-119- 1
42.080-1-33	Wilson, Robert	170,000	14,200	170,000	0	210	1			1-142- 1
42.073-4-11	Wing, Rose	52,600	5,000	52,600	0	210	1			1-156- 7
42.065-1-2	Wolstenholme, Rodney K.	78,200	7,300	78,200	0	210	1			1-156-14
42.065-1-15	Woodward, Thomas R.	68,500	5,700	68,500	0	210	1			1-155- 4
53.026-1-7	Woodward, Thomas R.	1,200	1,200	1,200	0	311	1			1-157- 2
42.066-1-7	Zagrobelny, Michael	89,000	8,900	89,000	0	210	1			1-129-11

Village Totals	Parcels	722	51,219,662	5,486,600	51,826,978					
-----------------------	----------------	-----	------------	-----------	------------	--	--	--	--	--

Page Totals	Parcels	21	1,300,000	130,500	1,300,000					
--------------------	----------------	----	-----------	---------	-----------	--	--	--	--	--

Parcel Id	Name	2011	2012		Res Pct	Prp Cls	O C	R S	T C	Account Nbr
		Total Av	Land Av	Total Av						
64.076-1-4	24 Pierrepont, Inc	13,600	13,600	13,600	0	330	1			1- 41- 5
64.058-4-44.2	51,53 Market St Lmted Prtp Inc.	188,000	9,200	188,000	0	481	1			
64.058-4-45	51,53 Market St Lmted Prtp Inc.	211,300	8,500	211,300	0	481	1			1- 35-15
64.058-4-46	55,57 Market St Lmted Prtp Inc.	232,800	15,000	232,800	0	481	1			1- 8-15
64.043-1-18	Abramovich, Sergei	105,000	16,600	105,000	0	210	1			1- 73-11
64.035-3-3	Achuthan, Ajit	152,000	15,800	152,000	0	210	1			1- 43-13
64.059-9-27	Ackermann, Norbert	150,500	10,700	150,500	0	210	1			1- 7- 6
64.059-5-20	Adair, Reeves	210,000	11,300	210,000	85	210	1			1- 98- 8
64.060-3-4	Adamsen, Melanie R.	83,300	8,400	83,300	0	210	1			1-106- 3
64.042-3-2	Adirondack Regional FC Union	216,000	94,000	216,000	0	461	1			1- 91- 5
64.035-2-2.11	Adon Farms Partnership	40,300	40,300	40,300	0	105	1			1- 97- 3
64.060-3-10.1	Adon Farms Partnership	33,400	33,400	33,400	0	311	1			1- 93- 3
64.076-1-1.11	Adon Farms Partnership	30,200	30,200	30,200	0	105	1			1- 93- 4
64.076-1-2.1	Affinity Potsdam Cottages,LP	40,000	14,800	40,000	0	210	1			1- 54-12
64.067-2-13	Agonian Sorority Inc	120,000	24,300	120,000	0	418	1			1- 87-11
64.068-3-5	Agonian Sorority Inc	12,100	12,100	12,100	0	311	1			1- 87-10
64.060-4-12	Ahmadi, Goodarz	124,000	9,800	124,000	0	210	1			1- 5- 5
64.043-1-11	Aidun, Daryush K.	106,000	15,600	106,000	0	210	1			1- 73-12
64.060-4-18	Aidun, Rashid K.	72,500	8,400	72,500	0	220	1			1- 58- 6
64.068-3-8	Aiken, Mary	96,500	11,500	96,500	0	210	1			1- 1- 8
64.043-3-16	Aitken, Denise	200,000	23,100	200,000	0	210	1			1- 45- 8
64.035-3-22	Aitmaatallah, Tarik	133,000	23,200	133,000	0	210	1			1- 42-15
64.059-5-18	Akin, Lee	185,000	8,100	185,000	0	210	1			1- 50-15
64.042-1-13	Akley, Rose	60,000	8,100	60,000	0	220	1			1- 1-10
64.068-2-2	Akley, Rose E.	29,000	8,500	29,000	0	210	1			1- 57-10
64.068-2-3	Akley, Rose (LU)	38,000	8,500	38,000	0	210	1			1- 94-15
64.060-3-17	Akley, Wayne	5,000	5,000	5,000	0	311	1			1- 11- 9
64.050-6-1	Aley Property Holdings LLC	230,000	113,100	230,000	0	426	1			1- 26-12
64.050-6-2	Aley Property Holdings LLC	107,100	107,100	107,100	0	330	1			1- 97-12
64.059-7-28	Allen, Thomas M.	74,400	8,700	74,400	0	210	1			1- 63- 3
64.043-2-7	Allott, Katherine	150,000	19,200	150,000	0	210	1			1- 71- 9
64.059-9-32	Alpha Delta Sorority	140,000	34,300	146,000	0	418	1			1- 87-12
64.051-4-34	Amati, Lisa Marie	64,000	8,400	64,000	0	210	1			1- 88-15
64.050-2-15	Amelotte, Jane B.	72,500	10,600	72,500	0	220	1			1- 2- 7
64.050-4-27	Amelotte, John C.	48,500	5,700	48,500	0	230	1			1- 2- 6
64.052-1-8	Ames, Leo	45,500	17,500	45,500	0	210	1			1- 66-14
64.059-12-9	Anderson, Gunnar	110,000	11,200	110,000	0	210	1			1- 27- 7
Page Totals	Parcels		37	3,929,500	823,800	3,935,500				

Parcel Id	Name	2011	2012		Res Pct	Prp Cls	O C	R S	T C	Account Nbr
		Total Av	Land Av	Total Av						
64.059-8-18	Anderson, Joseph	110,000	7,700	110,000	0	210		1		1- 79-10
64.059-2-8	Andreescu, Daniel	92,000	9,300	106,000	0	210		1		1- 59- 6
64.068-3-12	Arajs, Sigurds	66,500	6,700	66,500	0	210		1		1- 98- 9
64.059-4-7	Araujo, Marcelo G.	103,000	8,600	103,000	0	210		1		1- 83-11
64.067-6-6	Arnold, George C.	112,500	8,600	112,500	0	210		1		1- 59- 1
64.035-3-7	Atesoglu, Huseyin	135,000	15,800	135,000	0	210		1		1- 16- 3
64.050-5-26.1	Atesoglu, Sonmez H.	95,000	9,600	95,000	0	220	W	1		1- 15-13
64.050-5-35.11	Atesoglu, Sonmez H.	92,000	9,000	92,000	0	220	W	1		1- 78-11
64.042-2-10.1	Atlantic Refining Sunoco, Inc	480,000	96,000	480,000	0	486		1		1- 35-11
64.050-4-6	Attemann, Hugo	12,000	8,100	12,000	0	210		1		1- 35- 1
64.059-6-16	Attemann, Hugo	66,000	9,700	66,000	0	210		1		1- 66- 1
64.058-3-31	Aubuchon Realty Co Inc	335,000	28,200	335,000	0	452		1		1- 33- 3
64.043-2-25	Austin, Ann Jeannine	192,500	21,000	192,500	0	210		1		1- 4- 1
64.060-4-22	Autenrith, James	92,000	8,400	92,000	0	210		1		1- 33- 1
64.050-4-1.1	Avadikian, Beverly	48,000	9,000	48,000	0	210		1		1- 4- 5
64.043-3-31	Avila, Esmeralda	135,000	22,600	135,000	0	210		1		1- 4- 6
64.043-1-26	Avraham, Daniel Ben	138,000	17,200	138,000	0	210		1		1- 23-10
64.042-3-13	AZRE, LLC	400,200	120,400	400,200	0	453		1		1- 26-13
64.075-1-6	Babich, Arlene	60,500	10,000	60,500	0	210		1		1- 9- 8
64.042-2-25	Backlund, Erik A.	51,000	7,100	53,600	0	210		1		1- 73- 8
64.060-3-18	Bailey, Mary		17,700	96,100	0	210		1		1- 4- 9
* 65.053-1-7	Bailey, Mary	96,100	17,700	96,100	0	210		1		1- 4- 9
64.059-6-20	Baker, Ceceile	106,000	10,700	106,000	0	220		1		1- 2- 4
64.051-5-29	Baker, Thomas	73,000	10,600	73,000	0	210		1		1- 88- 8
64.058-2-24.1	Ballan, Steven G.	32,000	5,900	32,000	0	483		1		1- 52- 5
64.075-2-30	Baltazar, Cynthia J.	195,000	35,200	195,000	0	210	W	1		1- 53- 9
64.059-8-13.1	Baltus, Ruth E.	120,000	10,800	120,000	0	210		1		
64.042-3-5	Balukjian, Naomi (LU).	96,000	19,700	96,000	0	210		1		1- 4-14
64.050-2-10.1	Barrett, Beth B.	63,500	6,300	63,500	0	210		1		1-105- 1
64.050-1-42	Barrett, Brian	64,000	8,700	64,000	0	210		1		1- 14- 7
64.058-4-12	Barstow, Peter C.	340,000	18,600	340,000	0	481		1		1- 5- 9
64.042-2-11.1	Barstow Motors Inc	187,000	106,900	187,000	0	433		1		1- 5- 7.1
* 64.042-3-3	Barstow Motors Inc	32,300	32,300	32,300	0	330		1		1- 4- 4
64.042-3-3.1	Barstow Motors Inc		139,100	154,100	0	331		1		1- 4- 4
* 64.042-3-4	Barstow Motors Inc	19,400	19,400	19,400	0	311		1		1- 73-14
* 64.042-3-17	Barstow Motors Inc	344,000	196,200	344,000	0	431		1		1- 5- 8
64.042-3-17.1	Barstow Motors Inc		116,800	263,800	0	431		1		1- 5- 8
Page Totals	Parcels		33	4,092,700	940,000	4,623,300				

Parcel Id	Name	2011	2012		Res Pct	Prp Cls	O C	R S	T C	Account Nbr
		Total Av	Land Av	Total Av						
64.042-1-22	Barstow Realty Co Inc	402,000	65,000	402,000	0	447		1		1- 5-10
64.059-4-15	Bartlett, James W.	38,500	7,900	38,500	0	210		1		1- 50-12
64.060-4-15	Bartlett, James W.	38,000	8,500	38,000	0	210		1		1- 24- 3
64.050-1-25	Bartow, Gary N.	40,000	6,600	40,000	0	210		1		1- 66- 8
64.050-7-1	Bassim, Behrooz	67,500	9,100	67,500	0	210		1		8-313- 9
64.059-6-18	Baxter, Felicitas M.	88,500	8,700	88,500	0	215		1		1- 6- 5
64.042-2-24	Baxter, Mary (Estate)	48,500	6,300	48,500	0	210		1		1- 6- 7
64.067-7-8	Bay Street Beach Club LLC	80,000	37,200	80,000	0	220	W	1		1- 32- 6
64.074-1-1	Baycura, Lawrence J.	95,500	9,800	95,500	0	210		1		1-102- 7
64.082-1-4	Bayside Cemetery Association	725,000	259,900	725,000	0	695	W	8		8-314-10
64.076-1-3.21	Beauchamp, William	6,400	6,400	6,400	0	311		1		
64.043-3-27	Beaulieu, Gertrude	5,000	5,000	5,000	0	311		1		1- 6-13
64.043-3-28	Beaulieu, Gertrude	5,000	5,000	5,000	0	311		1		1- 6-12
64.043-3-37	Beaulieu, Gertrude	86,000	14,800	86,000	0	210		1		1- 6-14
64.050-6-20	Beck, Bernard F.	40,000	5,000	40,000	0	210		1		1- 13-14
64.067-1-30	Beck, Meaghan	63,000	8,100	63,000	0	210		1		1- 89- 3
64.059-12-10	Beebe, Howard W.	73,000	10,600	73,000	0	220		1		1- 7- 1
64.050-5-12	Bellardini, Carmela J. (LU).	48,500	7,400	48,500	0	210		1		1-103- 8
64.043-2-30	Bellona, Christopher	171,000	21,000	171,000	0	210		1		1- 61-12
64.050-3-29	Belmore, Peter M.	51,000	8,700	51,000	50	220		1		1- 70-14
64.059-6-17	Belodoff, Jeffrey	50,000	7,100	50,000	0	210		1		1-103- 3
64.050-2-11	Bence, Peter	50,000	5,400	50,000	0	220		1		1-105- 2
64.035-3-23	Benda, Allen J.	187,300	18,100	187,300	0	210		1		1- 81-15
64.042-2-12.2	Benjamin Murphy Associates	260,000	95,600	260,000	0	452		1		
64.042-2-12.3	Benjamin Murphy Associates	240,000	89,400	240,000	0	452		1		
64.042-2-12.43	Benjamin Murphy Associates	5,000	5,000	5,000	0	330		1		
64.042-2-15	Benjamin Murphy Associates	320,000	178,700	320,000	0	452		1		
64.043-3-8	Bennett, Gary	123,000	19,900	123,000	0	210		1		1- 75- 6
64.050-3-30	Bennett, Jamie N.	72,500	8,700	72,500	0	220		1		1- 56-10
64.059-12-4	Bergan, William	106,000	10,000	106,000	0	210		1		1- 27-13
64.043-3-11	Bernard, Christopher D.	100,000	21,700	100,000	0	210		1		1- 27-12
64.050-4-48	Beta Tau Fraternity Alumni , Association	52,500	6,800	52,500	0	210		1		1-104-10
64.058-2-28	Bethel-Temple	250,000	22,900	250,000	0	620		8		8-311-10
64.050-4-19	BH Properties Inc	80,000	31,100	80,000	0	411		1		1- 92-10
64.050-7-20	BH Properties Inc	87,500	30,000	87,500	0	411		1		1- 92-11
64.059-12-19.1	BH Properties Inc	330,000	40,300	330,000	0	465		1		1- 92-13
64.075-1-5	BH Properties Inc	47,800	8,400	47,800	0	220		1		1- 7-11
Page Totals	Parcels		37	4,534,000		1,110,100		4,534,000		

Parcel Id	Name	2011	2012		Res Pct	Prp Cls	O C	R S	T C	Account Nbr
		Total Av	Land Av	Total Av						
64.074-1-4	Bigwarfe, Mark E.	53,000	8,700	53,000	0	210	1			1- 61- 6
64.059-8-2	Bird, Stephen	133,000	9,300	133,000	0	210	1			1- 87- 8
64.067-5-30	Bitely, Richard	70,500	7,400	70,500	0	210	1			1- 8- 6
64.043-3-5	Black, Kelly	140,000	20,700	140,000	0	210	1			1- 80- 6
64.042-3-6	Blair, Abbe J.	75,000	15,700	75,000	0	210	1			1- 8- 7
64.059-6-21	Blanchard, Kevin	175,000	28,700	175,000	0	411	1			1- 64- 1
64.075-1-23	Blanchard, Kevin J.	80,000	14,600	80,000	0	210	W 1			1- 61-15
64.051-4-30	Blethen, Matthew R.	72,000	10,700	72,000	0	210	1			1-105- 8
64.058-3-12	Blevins, Paul	160,000	31,400	160,000	0	482	1			1- 58-15
64.058-3-25.1	Blevins, Paul	225,000	225,000	225,000	0	330	1			1- 74- 2
64.059-7-9	Blevins, Rita	71,000	5,200	71,000	0	210	1			1- 52- 9
64.075-2-36	Board of Coop. Education Serv.	10,000	10,000	10,000	0	311	8			
64.068-2-5	Boatman, Paul (LU).	71,500	8,400	71,500	0	210	1			1- 8-13
64.035-3-12	Bollt, Erik	135,200	18,600	135,200	0	210	1			1- 30- 4
64.068-1-15	Bond, Steve J.	57,500	9,900	57,500	0	210	1			1- 57-12
64.058-4-30.1	Bond, Steven J.	167,000	13,200	167,000	0	481	1			1- 93-10
64.067-1-26	Bond, Steven J.	63,000	6,900	63,000	0	210	1			1- 63-14
64.067-3-4	Bond, Steven J.	25,000	8,100	26,000	0	220	1			1- 9- 4
64.059-10-26	Bond , Steven J.	160,000	34,100	160,000	0	411	1			1- 28- 2
64.067-3-19	Bondellio, Frank	78,500	16,300	78,500	0	411	1			1- 5- 1
64.067-6-16	Bondellio, Frank	82,500	26,900	84,000	0	411	1			1- 9- 2
64.059-9-44	Bondellio, Sandra	7,400	6,400	7,400	0	312	1			1- 76- 5
64.051-6-23	Bonner, James A.	68,000	7,600	68,000	0	210	1			1- 47- 2
64.051-6-25	Bonner, James A.	80,000	14,500	82,000	0	210	1			1- 46-15
64.059-9-41	Borsh, Donald P.	95,100	9,300	95,100	0	210	1			1- 88-13
64.050-1-51	Boswell, Carroll W.	51,900	8,000	51,900	0	210	1			1- 72-11
64.043-3-49	Bovay, Robin R.	75,000	15,000	75,000	0	210	1			1- 21-12
64.068-2-27	Boyd, Diane L.	72,500	10,100	72,500	0	210	1			1- 9-14
64.059-9-2	Boyle, Anthony	80,000	8,300	80,000	0	210	1			1- 86-13
64.051-2-5	Boysuk, Michael D.	80,500	17,900	80,500	0	210	1			1- 11-10
64.051-6-44	Bradburd, Daniel A.	95,000	8,900	95,000	0	210	1			1- 63- 4
64.042-2-2	Bradford, David C.	39,900	8,800	39,900	0	210	1			1- 17- 2
64.067-5-20	Bradish, Francis-LU F.	58,000	8,400	58,000	0	210	1			1- 10- 2
64.050-3-15	Bradish, Tracy L.	67,000	7,400	67,000	0	210	1			1- 34- 9
64.051-6-37	Bradshaw, Elizabeth	85,000	10,300	85,000	0	230	1			1- 10- 4
64.068-1-16	Bradshaw, Karen A.	52,500	8,300	52,500	0	210	1			1- 82- 9
64.050-2-16	Bradshaw, Margaret (LU).	59,700	8,100	59,700	0	220	1			1- 86-15
Page Totals	Parcels		37	3,172,200	687,100	3,176,700				

Parcel Id	Name	2011	2012		Res Pct	Prp Cls	O C	R S	T C	Account Nbr
		Total Av	Land Av	Total Av						
64.035-2-4	Brady, Owen E.	135,000	18,000	135,000	0	210		1		1- 57-14
64.067-7-20	Brehm, Lawrence	185,500	16,900	185,500	0	210	W	1		1- 44- 2
64.042-1-14	Briggs, Kim M.	54,000	8,100	54,000	0	210		1		1-100- 3
64.059-4-19	Broad Wave Enterprises	58,500	8,400	58,500	0	220		1		1- 82- 4
64.068-2-13.11	Brockriede, Ina (LU).	115,000	27,600	115,000	0	210		1		1- 53- 5.1
64.067-7-35	Brosell, Joshua D.	65,000	6,700	65,000	0	210		1		1- 49- 6
64.059-9-31.1	Brotherton, Eleanor	175,000	37,900	175,000	30	418		1		1- 46- 6.1
64.059-12-13.1	Broughton, June B. (LU).	90,000	11,200	90,000	0	210		1		1- 11- 2
64.075-1-24	Brouwer, David	142,000	19,200	142,000	0	210	W	1		1- 31- 5
64.059-9-1	Brouwer, Emily	80,000	7,700	103,600	0	220		1		1- 49-10
64.058-8-13	Brouwer, Helen	66,000	11,200	66,000	0	210		1		1- 11- 4
64.051-6-41	Brouwer, Peter	105,400	11,000	105,400	0	210		1		1- 88- 6
64.075-2-24	Brown, David	121,000	19,200	121,000	0	210		1		1- 11- 7
64.043-1-15	Brown, Geoffrey	138,000	17,600	146,000	0	210		1		1- 13- 5
64.059-4-20	Brown, Jeremy D.	62,000	7,100	62,000	0	220		1		1- 87- 6
64.067-2-24	Brown, Jeremy D.	64,700	8,200	64,700	0	220		1		1- 51- 3
64.068-2-24	Brown, Joshua T.	90,000	8,600	90,000	0	215		1		1- 19-15
64.075-1-29	Brown, Linda M.	32,700	7,900	32,700	0	210		1		1- 90- 7
64.050-1-35	Brown, Paul	69,000	9,700	69,000	0	230		1		1- 1- 4
64.051-6-26	Brown, Ronald	80,300	10,700	80,300	0	210		1		1- 47- 1
64.057-1-3	Brown, Vicky L.	30,000	4,000	30,000	0	210		1		1-101-14
64.067-3-24	Brown, William D.	132,000	11,700	132,000	0	411		1		
64.051-3-12	Brownell, Aaron T.	90,000	17,600	90,000	0	210		1		1- 83-10
64.067-1-44	Brownlee, Bruce	79,000	8,900	83,500	0	210		1		1-103-15
64.066-2-5	BSSJ Enterprises, LLC	159,000	21,200	159,000	0	421		1		1- 75-15
65.053-1-9.1	Bt-Newyo LLC	430,000	152,700	430,000	0	447		1		
64.068-2-28	Bullard, Marie	57,500	8,500	57,500	0	210		1		1- 11-13
64.068-2-32	Bullard, Marie	13,200	8,500	13,200	0	210		1		1- 11-14
64.051-4-19	Bullwinkel, Matthew	150,000	11,200	150,000	0	210		1		1- 88-12
64.067-5-16.1	Bullwinkel, Matthew D.	76,800	10,600	78,800	0	220		1		1-100-15
64.074-1-2.1	Bunstone, Jim	100,000	11,800	100,000	0	210		1		1- 44- 4
64.067-2-5	Burns, Jeanette E.	66,000	7,300	66,000	0	210		1		1- 23- 8
64.067-1-24	Burns, Robert	77,000	5,700	77,000	0	210		1		1- 35- 4
64.057-2-8	Burrell, Richard (LU).	70,000	8,500	70,000	0	210		1		1- 12-10
64.049-1-21	Bush, Sheryl Parker A.	31,000	11,800	31,000	0	210	W	1		1- 12-14
64.050-5-16	Butchino, Helen (LU).	51,700	8,200	51,700	0	210		1		1- 12-15
64.058-3-28	Byrnes, Christine	75,000	6,700	75,000	0	220		1		1-100-14
Page Totals	Parcels		37	3,617,300	587,800	3,655,400				

Parcel Id	Name	2011	2012		Res Pct	Prp Cls	O C	R S	R S	T C	Account Nbr
		Total Av	Land Av	Total Av							
64.059-13-2	Caamano, Victor	90,000	9,100	90,000	0	210	1				1- 45-13
64.050-1-54	Cameron, Dale E.	33,000	8,000	33,000	0	220	1				1- 13-12
64.059-4-4	Cameron, Jason	85,000	23,400	86,500	0	411	1				1- 92- 7
64.068-2-36	Campbell, Martha	105,000	16,300	105,000	0	210	1				1- 93- 4
64.042-2-12.42	Canton Potsdam Hospital	700,000	138,900	700,000	0	642	8				
64.051-5-1	Canton Potsdam Hospital	50,000	6,900	50,000	0	220	8				1- 27- 9
64.051-5-2	Canton Potsdam Hospital	80,000	10,800	80,000	0	210	8				1- 14- 1
64.051-5-7.1	Canton Potsdam Hospital	700,000	21,400	700,000	0	642	8				1- 74- 9
64.051-5-8	Canton Potsdam Hospital	155,000	10,800	160,000	0	210	1				1- 33- 4
64.051-5-9	Canton Potsdam Hospital	88,500	28,700	88,500	0	483	8				1- 65- 7
64.051-5-10	Canton Potsdam Hospital	130,000	9,500	130,000	0	483	8				1- 21- 5
64.051-5-11.11	Canton Potsdam Hospital	13,550,000	72,100	13,550,000	0	641	8				8-311- 8
64.051-5-15	Canton Potsdam Hospital	52,500	8,800	8,800	0	311	8				1- 94-14
64.051-5-16	Canton Potsdam Hospital	61,200	10,100	61,200	0	210	8				1- 55-10
64.051-5-17	Canton Potsdam Hospital	58,400	20,900	58,400	0	411	8				1- 2- 2
64.051-5-18	Canton Potsdam Hospital	85,700	6,700	85,700	0	210	8				1- 88-11
64.051-5-19	Canton Potsdam Hospital	80,100	9,700	80,100	0	210	8				1- 31-10
64.051-5-20	Canton Potsdam Hospital	90,000	9,700	90,000	0	210	8				1- 6-15
64.051-5-21	Canton Potsdam Hospital	84,800	8,200	84,800	0	210	8				1- 94- 5
64.051-5-24	Canton Potsdam Hospital	92,500	10,100	92,500	0	210	8				1- 91- 3
64.051-6-2	Canton Potsdam Hospital	50,000	9,800	50,000	0	210	8				1- 9- 9
64.051-6-5	Canton Potsdam Hospital	38,900	25,700	38,900	0	438	8				1- 58-18
64.051-6-6	Canton Potsdam Hospital	37,200	22,400	37,200	0	438	8				1- 97-11
64.051-6-9	Canton Potsdam Hospital	58,000	29,000	58,000	0	438	8				1- 97- 9
64.052-1-14.2	Canton Potsdam Hospital, Foundation Inc	1,100,000	54,600	1,100,000	0	465	8				
64.051-5-13.1	Canton-Potsdam Hospital	2,650,000	40,700	2,650,000	0	642	8				1- 74-11
64.051-6-7.1	Canton-Potsdam Hospital	350,000	78,600	350,000	0	465	1				1- 37- 4
65.053-1-1.1	Canton-Potsdam Hospital	200,000	137,700	200,000	0	484	8				1- 30- 3
64.035-2-9	Cappello, Frank	146,700	17,900	146,700	0	210	1				1- 15- 2
64.035-2-10	Cappello, Frank	12,500	12,500	12,500	0	311	1				1- 15- 1
64.060-2-7	Cardinal, Mark R.	150,000	17,900	150,000	0	210	1				1- 7- 7
64.050-1-47	Carey, Jared T.	55,000	8,700	55,000	0	210	1				1-104- 8
64.068-1-8	Carey, Tim, Lynn Ray	68,000	8,200	68,000	0	220	1				1- 14- 6
64.059-8-7	Carl, James	115,000	9,400	115,000	0	210	1				1- 14- 8
64.043-1-20	Carlisle, Robert	68,500	15,300	68,500	0	210	1				1- 56- 3
64.043-3-17.1	Carney, Jeremy	200,000	21,100	200,000	0	210	1				1-100- 9
64.043-3-35	Carrington, Ruth	80,000	14,800	80,000	0	210	1				1- 61- 7
Page Totals	Parcels		37	21,751,500	964,400	21,714,300					

Parcel Id	Name	2011	2012		Res Pct	Prp Cls	O C	R S	T C	Account Nbr
		Total Av	Land Av	Total Av						
64.043-1-29.1	Carroll, William J.	136,000	20,000	136,000	0	210		1		
64.075-2-19	Carter, Carl	14,400	14,400	14,400	0	311		1		1- 14-12
64.067-1-28	Carter, Carl E.	70,000	8,700	70,000	0	210		1		1-102-14
64.059-10-22	Carvill, John F.	105,000	23,400	105,000	0	483		1		1- 30-14
64.059-7-10	Casey, Geraldine (LU).	70,000	7,400	70,000	0	210		1		1- 15- 3
64.050-1-31	Casey, Michael	48,100	6,200	48,100	0	210		1		1- 38-14
76.026-1-1	Casey, Patrick W.	2,200	2,200	2,200	0	311	W	1		999.033
64.059-7-26	Casper, Stephen T.	88,000	14,300	88,000	0	210		1		1- 11- 3
64.059-8-15	Cassel, Kathleen A.	92,500	8,300	92,500	0	220		1		1- 56- 6
64.043-3-39	Caswell, Alson T. Jr.	95,000	16,100	95,000	0	210		1		1- 33-14
64.051-6-19	Cateforis, Vasily	91,000	9,800	91,000	0	210		1		1- 15- 8
64.068-1-3	Centofanti, Cynthia	99,000	8,400	99,000	0	210		1		1- 68- 7
64.067-4-5	Cerwonka, Robert	68,000	7,900	68,000	0	210		1		1- 15-10
64.043-4-2	Cesium Property	2,300,000	277,700	2,300,000	0	411		1		1- 60- 5
64.043-1-27	Cetinkaya, Cetin	114,500	16,600	114,500	0	210		1		1- 35- 6
64.050-5-31	Chambers, Holly E.	7,300	7,100	7,300	0	314	W	1		1- 38- 7
64.050-5-32	Chambers, Holly E.	53,000	5,900	53,000	0	210	W	1		1- 99- 7
64.058-1-6	Chambers, Howard I.	50,500	10,900	50,500	0	210	W	1		1-103-11
64.050-5-14	Chapin, Carol	23,900	1,200	23,900	0	210		1		1- 67-11
64.050-3-14	Chapin, Michael	70,000	7,400	70,000	0	210		1		1- 54- 5
64.050-3-9	Chapman, Kerrith B.	47,000	5,200	47,000	0	210		1		1-106- 7
64.059-10-13	Charlebois, Jackson P.	70,000	11,200	70,000	0	210		1		1- 62- 7
64.067-5-21	Charlebois, John	63,000	10,400	63,000	0	210		1		1- 10- 1
64.067-3-9	Charlebois, Joseph F. Jr.	55,000	8,400	55,000	0	210		1		1- 45-15
64.050-4-16	Charlebois, Joseph F.	55,000	7,600	55,000	0	220		1		1- 15-14
64.057-3-2	Charlebois Holdings, LLC	70,800	31,000	70,800	0	449		1		1- 85- 2
64.057-3-3	Charlebois Holdings, LLC	160,000	40,500	160,000	0	483		1		1- 85- 3
64.050-4-35	Charleson, Samuel R.	33,600	4,800	33,600	0	210		1		1-104-15
64.075-1-25	Chatelle, Stephen L.	60,000	18,300	85,000	0	210	W	1		1- 16- 1
64.051-4-22	Cheng-Cheng, Ming	90,000	9,300	105,000	0	210		1		1- 84- 1
64.060-4-16	Chichester, Andrew	84,500	10,600	84,500	0	210		1		1- 85-15
64.051-6-12	Choong, Patrick	252,500	33,000	252,500	0	483		1		1- 3-14
64.060-3-9	Chorba, Nancy R.	160,000	28,400	160,000	0	210		1		1- 33-12
64.067-1-25	Christian Fellowship Center of	200,000	34,200	200,000	0	620		8		8-314- 2
64.059-12-16.1	Christian Science Church	250,000	31,000	250,000	0	620		8		8-311-13
64.051-6-22	Christman, Shirley	76,000	8,800	76,000	0	220		1		1- 16- 6
64.043-2-24	Chungfat, Shockpin	24,800	24,800	24,800	0	311		1		1- 75-13
Page Totals	Parcels		37	5,350,600	791,400	5,390,600				

Parcel Id	Name	2011	2012		Res Pct	Prp Cls	O C	R S	T C	Account Nbr
		Total Av	Land Av	Total Av						
64.043-2-26	Chungfat, Shockpin	198,500	27,400	198,500	0	210	1			1- 75-12
64.058-8-3	Chungfat, Shockpin C.	105,000	34,400	105,000	0	465	1			8-111-12.1
64.043-2-12	Church of Jesus Christ of, Latter Day Saints	1,000,000	78,700	1,000,000	0	620	8			8-114- 3
64.043-1-21	Clanton, Joanne	70,500	17,400	70,500	0	210	1			1- 93-15
64.051-2-15	Clark, Edwin II.	70,100	14,200	71,500	0	210	1			1- 31-12
64.059-9-13	Clark, Geoffrey	167,500	10,100	167,500	0	210	1			1- 69- 4
64.060-4-24	Clark, Kimberly K.	86,000	8,500	86,000	0	210	1			1- 50- 4
64.057-2-5	Clark, Ronald Jr.	45,000	6,400	45,000	0	210	1			1- 90- 1
64.059-4-14	Clark, Russell W.	72,500	7,900	72,500	0	210	1			1- 20-13
64.059-12-7	Clarke, Jennifer E.	130,000	11,500	130,000	0	210	1			1- 69- 6
64.065-2-5	Clarkson Chapter Of Phi	9,700	9,700	9,700	0	311	1			1- 36- 7
64.059-10-1	Clarkson University	5,244,800	67,600	5,274,800	0	613	1			8-308-15
64.059-10-1./2	Clarkson University	465,200	0	465,200	0	613	8			8-308-10
64.059-10-2	Clarkson University	1,974,300	43,600	1,974,300	0	613	8			8-300- 7
64.059-10-3	Clarkson University	266,000	29,100	266,000	0	613	8			8-310- 4
64.059-10-21	Clarkson University	162,000	27,200	162,000	0	613	8			1- 3- 4
64.059-10-24	Clarkson University	176,800	28,200	176,800	0	613	8			8-310- 7
64.065-1-9	Clarkson University	600	600	600	0	311	8			1-175-3
64.065-1-10	Clarkson University	2,000	2,000	2,000	0	330	8			1- 92- 3
64.065-1-13.2	Clarkson University	426,200	146,700	426,200	0	613	8			
64.065-3-1	Clarkson University	181,100	181,100	181,100	0	613	8			
64.065-3-2	Clarkson University	230,100	230,100	230,100	0	613	8			
64.066-4-11.1	Clarkson University	4,000,000	1,823,700	4,000,000	0	613	W 8			8-308- 6
64.066-4-11.1/2	Clarkson University	3,000,000	0	3,000,000	0	613	8			8-309- 5
64.066-4-11.1/3	Clarkson University	4,600,000	0	4,600,000	0	613	8			8-309- 6
64.066-4-11.1/5	Clarkson University	1,900,000	0	3,000,000	0	613	8			8-309-10
64.066-4-11.1/6	Clarkson University	349,000	0	349,000	0	613	8			8-309-11
64.066-4-11.1/7	Clarkson University	700,000	0	700,000	0	613	8			8-309-12
64.066-4-11.1/8	Clarkson University	192,500	0	192,500	0	613	8			8-309-13
64.066-4-11.1/10	Clarkson University	1,150,000	0	1,150,000	0	613	8			8-309-15
64.066-4-11.1/11	Clarkson University	2,600,000	0	2,600,000	0	613	8			8-310- 1
64.066-4-11.1/12	Clarkson University	410,000	0	410,000	0	613	8			8-310- 2
64.066-4-11.1/13	Clarkson University	138,000	0	138,000	0	613	8			8-310- 3
64.066-4-11.1/14	Clarkson University	13,350,000	0	13,350,000	0	613	8			8-310- 9
64.066-4-11.1/15	Clarkson University	5,200	0	5,200	0	613	8			8-310-14
64.066-4-11.1/16	Clarkson University	320,000	0	320,000	0	613	8			8-310-18
64.066-4-11.1/18	Clarkson University	3,420,700	0	3,420,700	0	613	8			8-311- 1
Page Totals	Parcels		37	47,219,300	2,806,100	48,350,700				

Parcel Id	Name	2011	2012		Res Pct	Prp Cls	O C	R S	T C	Account Nbr
		Total Av	Land Av	Total Av						
64.066-4-11.1/19	Clarkson University	3,500,000	0	3,500,000	0	613	8			8-311- 3
64.066-4-11.1/20	Clarkson University	4,400,000	0	4,400,000	0	613	8			8-311- 5
64.066-4-11.1/21	Clarkson University	1,000,000	0	1,000,000	0	613	8			8-311- 7
64.066-4-11.1/22	Clarkson University	6,430,000	0	6,430,000	0	613	8			
64.066-4-11.1/23	Clarkson University	6,300,000	0	6,300,000	0	613	8			
64.066-4-11.1/24	Clarkson University	318,000	0	318,000	0	613	8			
64.066-4-11.1/25	Clarkson University	2,800,000	0	2,800,000	0	613	8			
64.066-4-11.1/26	Clarkson University	3,000,000	0	4,000,000	0	613	8			
64.066-4-11.1/27	Clarkson University	21,000	0	21,000	0	613	8			
64.066-4-11.1/31	Clarkson University	25,500,000	0	25,500,000	0	613	8			
64.066-4-11.1/32	Clarkson University	20,000	0	20,000	0	613	8			
64.066-4-11.1/33	Clarkson University	461,600	0	461,600	0	613	8			
64.066-4-11.1/34	Clarkson University	12,000,000	0	12,000,000	0	613	8			
64.066-4-11.1/35	Clarkson University	2,850,000	0	2,850,000	0	210	8			
64.067-3-1	Clarkson University	200,000	200,000	200,000	0	613	8			8-308- 5
64.067-3-1./1	Clarkson University	617,000	0	617,000	0	613	1			
64.067-3-1./2	Clarkson University	2,556,000	0	2,556,000	0	613	1			8-308-12
64.067-3-1./3	Clarkson University	918,000	0	918,000	0	613	8			8-308-13
64.067-3-1./4	Clarkson University	368,800	0	368,800	0	613	8			8-308-14
64.067-3-1./5	Clarkson University	2,500,000	0	2,500,000	0	613	1			8-309- 2
64.067-3-1./8	Clarkson University	1,217,500	0	1,217,500	0	613	8			8-308- 9
64.067-3-2	Clarkson University	19,000	19,000	19,000	0	613	8			1- 38- 6
64.067-3-22	Clarkson University	79,000	40,100	79,000	0	418	8			1- 32-13
64.073-1-1.1	Clarkson University	4,063,700	4,063,700	4,063,700	0	613	8			
64.051-4-35	Claxton, Austie E.	97,000	10,600	97,000	0	210	1			1- 95- 3
64.058-6-12	Clemons, Kevin P.	40,000	6,200	40,000	0	210	1			1- 86- 9
64.065-2-1	Clicquennoi, Bruce	165,000	25,600	165,000	0	421	1			1- 46- 3
64.065-2-2.1	Clicquennoi, Bruce T.	43,500	35,400	73,500	0	331	1			1- 44-11
64.052-1-10	Cline, Wayne S.	59,000	8,700	59,000	0	210	1			1- 55- 4
64.059-12-2	Close, Sarah K.	87,000	9,000	87,000	0	210	1			1- 41- 8
64.050-4-47	Clothier, Seth Thomas B.	47,000	6,200	94,000	0	210	1			1-106- 8
64.042-2-22	Clough, James E.	60,000	6,300	60,000	0	210	1			1- 17- 5
64.042-2-20	Clough, Mrs Nelson (Estate).	45,000	6,700	45,000	0	210	1			1-103-13
64.042-2-21	Clough, Mrs Nelson (Estate).	5,000	5,000	5,000	0	311	1			1- 17- 6
64.059-11-17	Coates, Nikki D.	85,000	21,300	85,000	0	483	1			1- 91-15
64.059-8-6	Coates, Stephen	136,000	13,400	136,000	0	210	1			1- 16-11
64.060-2-4	Codkind, Dorothy	145,000	17,800	145,000	0	210	1			1- 17-11
Page Totals	Parcels		37	82,154,100	4,495,000	83,231,100				

Parcel Id	Name	2011	2012		Res Pct	Prp Cls	O C	R S	T C	Account Nbr
		Total Av	Land Av	Total Av						
64.035-3-17	Coffman, Margaret A.	60,000	14,000	60,000	0	210	1			1- 43-15
64.035-2-3	Cole, Dorothy M.	147,000	20,600	147,000	0	210	1			1- 18- 3
64.050-6-12	Cole, Justin E.	90,000	10,700	90,000	0	210	1			1- 1-14
64.058-8-15	Cole, Paul	98,000	8,100	98,000	0	210	1			1- 10-14
64.051-4-26	Coleman, Geoffrey	215,000	13,800	215,000	0	210	1			1-103- 9
64.068-2-26	Coleman, Mark	128,000	8,500	128,000	0	210	1			1- 28- 8
64.068-2-33	Coleman, Mark	6,200	6,200	6,200	0	311	1			1- 28- 9
64.068-2-34	Coleman, Mark	6,200	6,200	6,200	0	311	1			1- 27- 2
64.067-4-17	Collins, Ruth	45,100	8,300	45,100	0	210	1			1- 18- 6
64.058-4-58	Collins, William P.	65,000	4,300	65,000	0	481	1			1- 26- 5
64.035-1-13	Community Bank NA	127,000	75,000	127,000	0	462	1			1- 81- 6
64.058-8-2	Community Bank NA	860,000	40,700	860,000	0	463	1			1- 81- 7
64.042-2-19	Community Bank, N.A.	180,000	94,000	180,000	0	421	1			1- 30- 7
64.067-5-24	Compeau, Keith W.	68,100	7,600	68,100	0	220	1			1- 85-14
64.042-1-3.1	Conifer, Northeast Assoc	322,000	106,600	322,000	0	433	1			1- 4- 3
64.075-2-32	Conley, Walter	156,500	39,900	156,500	0	210	W 1			1- 34-13
64.067-5-17.1	Connolly, Timothy	51,500	13,000	51,500	0	210	1			1- 31- 2
64.075-2-28	Connors, Edna M.	230,000	35,900	230,000	0	210	W 1			1- 2-12
64.067-5-29	Conrad, Jill	70,000	7,800	70,000	0	210	1			1- 81-10
64.042-2-8	Converse, Derek L.	51,000	8,700	51,000	0	210	1			1- 64- 9
64.060-1-13	Cook, Elise L. (LU).	75,700	10,100	75,700	0	210	1			1- 70- 7
64.044-1-6	Cook, Walter	9,600	9,600	9,600	0	105	1			1- 18-13.2
64.059-6-23	Cooley, Vincent	2,500	2,500	2,500	0	311	1			8-312-14
64.059-6-11	Cooley, Vincent F.	67,000	10,700	67,000	0	220	1			1- 46- 8
64.057-2-11.212	Corbett, Crysta L.	64,000	8,300	64,000	0	210	1			
64.057-2-6	Corbett, James	60,000	7,000	60,000	0	210	1			1- 19- 5
64.075-2-8	Corbett, Judy	90,700	17,600	90,700	0	210	1			1- 19-12
64.057-2-3.1	Corbett, Michael	62,500	7,500	62,500	0	210	1			1- 57- 4
64.058-6-21	Corbett, Sean M.	81,000	7,600	81,000	0	220	W 1			1- 19- 6
64.042-1-16	Corcoran, Carolyn R.	62,300	8,100	62,300	0	210	1			1-101-15
64.050-1-19.11	Corneau, Thomas	35,900	7,400	35,900	0	210	1			1- 72-10
64.068-1-11	Corneau, Thomas F.	75,000	26,800	77,100	0	411	1			1- 78-13
64.068-1-4	Coskran, Kenneth	95,000	8,400	95,000	0	210	1			1- 20- 1
64.058-3-30	Council Of Religious Concern	58,800	13,300	58,800	0	483	8			1- 39- 8
64.058-1-3	Cowen, Christopher	25,000	6,600	25,000	0	210	1			1- 35-13
64.082-1-3	Cowen-Wilson, Heather E.	5,700	5,700	5,700	0	311	1			1- 90-12
64.065-2-7.1	Coyote Alumni Associates Inc	49,000	11,000	49,000	0	210	1			1- 40-14
Page Totals	Parcels		37	3,896,300	698,100	3,898,400				

Parcel Id	Name	2011	2012		Res Pct	Prp Cls	O C	R S	T C	Account Nbr
		Total Av	Land Av	Total Av						
64.065-2-8	Coyote Alumni Associates, Inc	55,000	7,200	55,000	0	210	1			1- 40-13
64.059-2-20	Crary, Robert	78,500	8,100	78,500	0	210	1			1- 8-11
64.067-1-37	Crawford, Jennifer Elizabeth	77,000	6,600	77,000	0	210	1			1- 41-12
64.067-6-13	Cross, John	80,000	12,400	80,000	0	210	1			1- 45-12
64.068-1-7	Cruger, Thomas	135,000	6,800	135,000	0	210	1			1- 48-14
64.059-10-38	Crump, Darrin	144,500	11,000	144,500	0	230	1			1- 14- 9
64.050-5-37	Crump, Darrin O.	28,500	9,600	49,700	0	210	W 1			1- 38- 9
64.050-3-10	Crump, Teri Ann	49,700	7,300	49,700	0	210	1			1- 60- 1
64.058-1-11	CSX Transportation Inc	47,600	47,600	47,600	0	843	7			6-107-14
64.058-1-12	CSX Transportation Inc	1,250,000	270,700	1,250,000	0	842	7			6-108- 1. 1
64.060-4-10	Cullen, Charlotte Anne	67,500	9,600	67,500	0	210	1			1- 96-12
64.051-4-14	Cullen, William H.	128,000	21,700	128,000	0	210	1			1- 65-13
64.050-6-4	Cunha, Charles	67,000	13,900	67,000	0	220	1			1- 88- 7
64.051-4-27	Curry, David	116,000	10,700	116,000	0	210	1			1- 78- 3
64.042-2-23	Curtin, Margaret	70,400	6,300	70,400	0	210	1			1- 21- 8
64.042-1-4.11	Curtis, James	43,400	43,400	43,400	0	438	1			1- 21- 9
64.042-1-4.31	Curtis, James	87,100	87,100	87,100	0	330	1			
64.042-1-4.121	Curtis, James	507,800	104,600	507,800	0	421	1			
64.034-1-2	Curtis, Jean	487,000	131,400	487,000	0	421	1			
64.050-1-22.1	Cutler, Christopher J.	78,700	7,100	78,700	0	210	1			1-101-12
64.060-4-19	Cutler, Peter J.	126,600	8,400	128,000	0	210	1			1-104- 6
64.067-3-11	Dailey, William	80,000	8,700	80,000	0	220	1			1- 19- 1
64.067-4-16	Dailey, William	78,500	8,300	79,000	0	220	1			1- 49-12
64.043-1-7	Dalton, James	97,000	18,100	97,000	0	210	1			1- 41-14
64.050-6-5	Dalton, James T.	62,800	7,900	62,800	0	210	1			1- 67- 2
64.059-9-12	Dalton, James T.	102,000	26,300	102,000	0	411	1			1- 24-14
64.051-6-29	Dalton, Sharon L.	77,000	7,100	77,000	0	210	1			1- 52- 6
64.059-10-23	Dammann, Timothy W.	75,000	9,300	75,000	0	210	1			1- 49- 3
64.058-2-30	Damon, Timothy	85,000	6,600	85,000	0	220	1			1- 67- 8
64.067-4-18	Dana, Derek D.	77,500	8,300	81,500	0	210	1			1- 83-15
64.059-10-12	Daniels, Elizabeth A.	145,000	10,200	321,500	0	220	1			1- 79- 6
64.059-2-14	Daniels, Joseph A.	90,000	10,000	90,000	0	210	1			1- 64- 6
64.058-3-34	Daniels, Kevin	54,000	7,300	54,000	0	230	1			1- 62-15
64.058-3-33	Daniels, Kevin M.	100,000	18,600	100,000	0	411	1			1-105-13
64.060-3-7.1	Danko Development Corporation	9,700	9,700	9,700	0	311	1			1- 22- 4.1
64.059-8-17	Darie, Costel	147,000	6,300	147,000	0	210	1			1- 77-11
64.043-1-4	Das, Biman	115,200	15,800	115,200	0	210	1			1- 23-13

Parcel Id	Name	2011	2012		Res Pct	Prp Cls	O C	R S	T C	Account Nbr
		Total Av	Land Av	Total Av						
64.059-2-11	Davidson, William E.	100,000	11,000	100,000	0	210	1			1- 57- 1
64.067-2-21	Davis, Alpheus G.	72,500	9,300	72,500	0	210	1			1- 23- 9
64.060-4-23	Davis, Lyndon G.	67,500	8,500	69,000	0	210	1			1-103- 5
64.059-2-18	Davis, Pota	90,000	6,700	90,000	0	210	1			1-102- 6
64.051-4-12	Davis, Wade A.	163,000	26,200	163,000	0	210	1			1- 5-12
64.050-6-8	deCoste, Jennifer M.	67,500	11,400	67,500	0	210	1			1- 80-11
64.057-2-7	DeGray, Stephanie	61,500	8,700	61,500	0	210	1			1- 30- 9
64.058-8-1	Delhotal, Ted-Trust C.	320,000	29,300	320,000	0	421	1			8-111-11
64.059-7-8	DeLong, Jondavid	145,500	10,100	145,500	0	220	1			1- 37-15
64.042-3-8	Delorme, Gary	68,500	14,200	68,500	0	210	1			1- 71-13
64.043-3-48	Delorme, Gary & Pauline	45,000	15,000	45,000	0	210	1			1- 35- 8
64.035-3-16	Delosh, Patricia J.	80,000	16,000	80,000	0	210	1			1- 64-10
64.059-10-5	Delta Kappa Theta Fraternity	140,000	29,600	140,000	0	418	1			1- 32- 7
64.065-2-4	Delta Zeta Natl Housing Corp	150,000	32,000	150,000	0	418	1			1- 4-13
64.058-8-20	Demo, David	124,000	25,400	124,000	0	485	1			8-110- 5
64.059-6-22	Dempsey, John P.	112,500	11,700	112,500	0	220	1			1- 64- 3
64.049-1-13	Deon, Marsha J.	55,000	7,500	55,000	0	210	1			1-106- 1
64.067-5-11	Deperno, Kay L.	92,500	10,200	92,500	0	210	1			1- 45- 2
64.059-9-15	DeRosa, Thomas M.	142,500	9,300	145,500	0	210	1			1- 12- 5
64.050-1-48	Despaw, Mitchell J.	45,000	8,000	45,000	0	210	1			1- 24- 7
64.035-3-4	Deuel, Ryan P.	102,000	15,800	102,000	0	210	1			1- 77-14
64.075-2-4	Devincenzo, Rebecca	110,000	17,000	110,000	0	210	1			1- 89- 1
64.050-6-7	Dewar, John	115,000	11,000	115,000	0	210	1			1- 18- 9
64.058-3-37	DeWicke,Inc	59,500	6,700	59,500	0	230	1			1- 96- 1
64.043-2-16	Dhaniyala, Suresh	167,000	20,200	167,000	0	210	1			1- 61-11
64.067-3-23	Diederich, Ronny J.	82,000	10,100	82,000	0	220	1			1-105- 9
64.051-6-16	Digiovanna, Joseph	135,000	11,200	135,000	0	210	1			1- 47- 9
64.043-3-14	Dishaw, Anita T.	77,100	16,300	92,000	0	210	1			1- 24-13
64.059-6-12	DNW Properties, Inc	82,000	9,300	82,000	0	210	1			1- 21-15
64.067-2-4	Dodds, Barbara Jean (LU)	70,000	7,800	70,000	0	220	1			1- 25- 3
64.026-1-5	Dodds, Thomas (LU)	88,500	16,300	88,500	0	210	1			
64.051-4-24	Doucet, Mary S.	62,000	9,300	62,000	0	210	1			1- 84-14
64.067-7-25	Douglas, Diana	57,000	16,100	57,000	0	210	W 1			1- 59- 4
64.050-3-2	Dow, Tracy A.	5,600	5,600	5,600	0	311	1			1- 69-10
64.067-2-2	Dow, Tracy A.	70,000	6,400	70,000	0	210	1			1-104-13
64.067-7-9	Dow, Tracy A.	62,400	16,100	62,400	0	210	W 1			1- 63- 6
64.067-4-7	Downing, Caroline J.	52,500	6,400	52,500	0	210	1			1- 7- 2
Page Totals	Parcels		37	3,540,100	501,700	3,559,500				

Parcel Id	Name	2011	2012		Res Pct	Prp Cls	O C	R S	T C	Account Nbr
		Total Av	Land Av	Total Av						
64.059-9-18	Doyle, Brian K.	137,000	9,300	137,000	0	210	1			1- 50- 1
64.051-6-39	Dresye, Susan Lynn	62,500	7,600	62,500	0	210	1			1- 26- 8
64.035-3-14	Drifmeyer, Jeffrey	98,300	16,700	98,300	0	210	1			1- 3-12
65.053-1-4	Dubois, Bertha	56,500	13,500	56,500	0	210	1			1- 26- 9
64.043-3-7	Dufour, Rebecca M.	80,000	19,300	80,000	0	210	1			1- 81- 5
64.058-1-5	Dunham, Jacquelin	42,500	6,000	42,500	0	210	1			1- 86- 7
64.043-3-47	Durant, Derek	98,500	18,800	98,500	0	210	1			1- 92- 1
64.050-4-10	Durham, Jack Anthony	37,000	8,100	37,000	0	210	1			1- 12-13
64.059-5-9.1	Duve', Nicole	100,000	24,200	100,000	0	411	1			1- 2- 8
64.050-3-21	Dwyer, David	52,500	7,300	52,500	0	220	1			1- 27- 8
64.051-3-8	Dwyer, David	108,000	20,100	108,000	0	210	1			1- 25- 8
64.059-11-7	Dwyer, Donald J. Jr.	260,000	36,600	260,000	0	454	1			1- 20-11
64.052-1-7	Earle, Lucy G (Estate)	60,000	18,800	60,000	0	210	1			1- 25-13
64.043-1-10.1	Edwards, Marvin L.	115,800	15,400	115,800	0	210	1			1- 27-14
64.075-2-15	Edzwald, James K.	199,000	19,600	202,000	0	210	1			1- 52- 2
64.049-1-11	Einbinder, Robin	61,500	12,100	61,500	0	210	1			1-106- 5
64.059-4-17	Eldridge, Mildred	75,500	8,400	75,500	0	210	1			1- 28- 4
64.058-4-60	Elks Lodge No 2074 Bpoe	156,000	27,100	156,000	0	534	1			1- 28- 5
64.050-2-8	Ellingsen, Harold Jr.	65,000	8,400	65,000	0	210	1			1- 81-12
64.043-1-3	Elliott, Sarah C.	142,500	18,500	142,500	0	210	1			1- 89-14
64.065-2-12	Elliott Hardwood		1,500	1,500	0	311	1			
64.068-3-4	Ellis, David William	68,500	11,700	68,500	0	220	1			1- 28-13
64.059-6-19	Ellis, John R.	190,000	8,600	190,000	0	210	1			1- 3- 1
64.060-1-6.2	Ellison, Sean	103,600	11,200	103,600	0	210	1			1- 39- 3.2
64.050-3-28	Ells, Michael	58,000	8,600	58,000	0	210	1			1- 28-15
64.035-2-1	Emanuel Baptist Church	745,500	69,200	745,500	0	620	8			
64.057-2-15	Emerson, Donna	76,500	7,700	76,500	0	220	W 1			1- 46-10
64.057-2-14	Emerson, James	60,000	9,500	60,000	0	220	W 1			1- 29- 1
64.058-1-2.2	Emlaw Realty Inc	20,000	20,000	20,000	0	330	W 1			
64.058-6-23	Emlaw Realty Inc	85,000	23,800	85,000	0	433	W 1			1- 29- 3
64.059-9-49	Emmons, Ilene (LU)	15,000	8,300	15,000	0	220	1			1- 29- 5
64.059-9-48	Emmons, Ilene- (LU)	67,000	8,300	67,000	0	220	1			1- 29- 6
64.066-4-7	Enache, Eva	70,000	20,000	70,000	0	411	1			1- 41- 7
64.075-1-22	Eno, Larry	76,500	10,600	76,500	0	210	1			1- 94- 7
64.067-6-8	Entrust Arizona LLC	58,500	10,600	58,500	0	210	1			1- 56- 7
64.075-1-4	Entrust Arizona LLC	58,500	8,400	58,500	0	210	1			1- 39- 6
64.075-4-1	Erie Boulevard Hydropower	49,000	49,000	49,000	0	874	W 6 R			6-107- 5
Page Totals	Parcels		37	3,809,700	602,800	3,814,200				

Parcel Id	Name	2011	2012		Res Pct	Prp Cls	O C	R S	T C	Account Nbr
		Total Av	Land Av	Total Av						
64.059-4-13	Eshkol-Koplowitz, Noa	67,500	8,200	67,500	0	210	1			1- 46- 7
64.050-6-6	ETVA Property Management LLC	52,000	11,400	52,000	0	220	1			1-100- 4
64.067-6-15	Eurto, Paul	67,500	10,200	67,500	0	220	1			1- 9- 3
64.075-2-34	Evans, Jean	140,000	18,300	140,000	0	210	1			1- 29-13
64.067-4-20	Ewart, Glen	75,000	7,600	75,000	0	210	1			1- 17- 1
64.043-3-9	Faber, Brenton	156,600	19,900	156,600	0	210	1			1- 81- 3
64.060-1-8	Fair-Schulz, Robby A.	146,000	10,400	146,000	0	210	1			1- 72- 1
64.059-5-21	Farina, Stephen	165,000	9,800	165,000	0	210	1			1- 98-11
64.060-2-27.12	Farm Credit East, ACA	398,000	40,800	398,000	0	461	1			
64.050-5-8.1	Farmer, Geralyn	58,300	7,700	58,300	0	210	1			1- 54- 3
64.051-5-28	Farmer, Kyle J.	105,000	10,200	93,000	0	210	1			1- 70- 6
64.059-10-9	Farney, Matthew N.	74,800	8,400	74,800	0	210	1			1- 63- 1
64.058-4-44.1	Farrago Inc, The	105,000	8,500	105,000	0	481	1			1-100-10
64.067-2-15	Ferriter, James	115,000	24,900	115,000	0	483	1			1- 99-11
64.050-4-5	Ferro, Andrea R.	37,000	6,400	37,000	0	210	1			1- 99-13
64.044-1-1.1	Fiacco, Thomas	11,600	11,600	11,600	0	314	1			1-30-13.1
64.075-2-3	Fiacco, Thomas Jr.	67,000	9,700	67,000	0	220	1			1- 36- 5
64.035-3-25	Fiesinger, F William	92,000	15,800	92,000	0	210	1			1- 10-10
64.060-1-19	Firl, David M.	94,000	10,200	94,000	0	210	1			1- 65- 8
64.059-4-9	First Baptist Church	250,000	23,600	250,000	0	620	8			8-311- 9
64.059-4-10	First Baptist Church	15,200	15,200	15,200	0	310	8			1- 98- 7
64.059-11-18	First Methodist Church	150,000	17,000	150,000	0	620	8			8-313- 8
64.059-11-19	First Methodist Church	1,000,000	30,800	1,000,000	0	620	8			8-312- 3
64.059-9-33.1	First Presbyterian Church	350,000	28,500	350,000	0	620	8			8-313-11
64.059-9-34	First Presbyterian Church	1,000,000	31,100	1,000,000	0	620	8			8-312- 4
64.059-9-39.1	Fisher, Diana G.	130,000	8,300	130,000	0	210	1			1- 81- 8
64.043-3-15	Fiske, Joshua A.	132,500	21,000	136,500	0	210	1			1- 41-15
64.051-6-34	Fite, Kevin B.	186,000	8,900	186,000	0	210	1			1- 99- 9
64.059-9-37	Fite, Kevin B.	130,000	7,700	130,000	0	210	1			1- 30-15
64.067-7-11	Flack, Timothy	65,000	14,600	65,000	0	210	W 1			1- 33- 6
64.051-6-13	Fodor, Eugene (LU)	125,000	11,900	125,000	0	210	1			1- 86- 4
64.043-2-9	Fogarty, Elizabeth	128,500	19,500	128,500	0	210	1			1- 31- 6
64.043-2-10	Fogarty, Elizabeth	9,500	9,500	9,500	0	311	1			1- 31- 7
64.075-2-20	Foisy, Joel	92,800	20,300	92,800	0	210	1			1- 78- 4
64.051-4-17	Foisy, Philip B.	90,000	19,000	90,000	0	210	1			1- 21- 3
64.050-1-36	Fonda, Pascal	70,000	5,300	70,000	0	230	1			1- 70- 8
64.059-6-6	Foote, Donna M.	90,000	10,100	90,000	0	210	1			1- 57- 2
Page Totals	Parcels		37	6,041,800	552,300	6,033,800				

Parcel Id	Name	2011	2012		Res Pct	Prp Cls	O C	R S	T C	Account Nbr
		Total Av	Land Av	Total Av						
64.059-2-15	Forgacs, Gabor	110,000	10,400	110,000	0	210	1			1- 53- 2
64.051-5-3	Foster, Robert G.	57,500	8,900	57,500	0	210	1			1- 58-10
64.067-2-10.1	Foster, Selma	68,500	8,300	68,500	0	210	1			1- 31-11
64.058-4-5.1	Four Two Market Inc	367,700	39,700	367,700	0	464	1			1- 51- 4
64.050-6-3	Fowler, Robert M.	64,500	11,700	64,500	0	210	1			1- 26-15
64.075-2-31	Frackepohl, Arthur R.	160,000	39,900	160,000	0	210	W 1			1- 31-15
64.050-3-16	Francis, Krista A.	68,500	9,200	68,500	0	210	1			1- 44- 7
64.059-2-17	Frascatore, Mark	159,000	9,200	163,000	0	210	1			1- 43- 6
64.043-2-17	Freer, James	125,000	20,300	125,000	0	210	1			1- 53- 1
64.042-2-9	French, Kevin Jr.	57,800	6,800	57,800	0	210	1			1- 97- 2
64.059-8-5	French, Thomas	100,000	8,400	100,000	0	210	1			1- 59- 7
64.059-7-14	French, Tracy	91,000	9,800	91,000	0	210	1			1- 21- 7
64.059-12-6	Fries, John M.	100,000	26,800	100,000	0	411	1			1- 40- 5
64.067-1-31	Fries Family Lmted Partnership	75,000	13,800	75,000	0	411	1			1- 64- 4
64.075-1-7	Fries Family Lmted Partnership	58,300	9,300	58,300	0	210	1			1- 20-15
64.050-4-32.1	Fuller, Ann	57,200	8,000	57,200	0	210	1			1- 33- 9
64.050-5-17	Fuller, Mary J.	57,500	5,300	57,500	0	210	1			1- 68-11
64.050-4-31	Fuller, Tylor	30,000	5,800	30,000	0	210	1			1- 12- 4
64.067-2-20	Furgison, James D.	92,500	9,300	92,500	0	210	1			1-104-11
64.058-8-9	Fyrberg, Shannon	75,000	8,500	75,000	0	210	1			1- 55-13
65.053-1-6.112	G & S Estates, LLC	600,000	172,700	600,000	0	486	1			
64.057-2-9	Gagnon, Patrick	75,000	9,400	75,000	0	210	1			1- 12- 6
64.059-9-20	Gallagher, Anthony C.	122,500	10,200	122,500	0	210	1			1- 62- 9
64.059-13-6	Gallagher, Carol F.	64,000	6,800	64,000	0	210	1			1- 41- 9
64.058-2-13	Gallagher, Joseph	55,000	7,500	55,000	0	210	1			1- 34- 7
64.067-5-15	Gallant, Frederick	88,500	11,000	88,500	0	210	1			1- 37-10
64.035-2-6	Gamble, John	132,500	17,900	132,500	0	210	1			1- 84- 8
64.050-4-49	Gamma MU Chapter PHI Sigma	125,000	32,000	125,000	0	418	1			1- 4-10
64.059-2-13	Gao, Ning	300,000	21,000	300,000	0	220	1			1- 32- 9
64.068-2-22.1	Garland, Emily L.	72,500	10,400	72,500	0	210	1			1- 1-11
64.059-9-6	Garland, Jane S.	117,500	9,300	117,500	0	210	1			1- 26-11
64.059-5-11	Garner, George	111,800	8,300	111,800	0	230	1			1- 87- 3
64.059-6-13	Garner, Margaret	65,000	9,300	65,000	0	210	1			1- 20-14
64.059-13-1	Garner, Marshall	80,000	8,400	80,000	0	210	1			1- 81-14
64.035-1-12	GBR Market St Lmted. & Liab.Inc	2,300,000	237,700	2,500,000	0	452	1			1- 36-10
64.075-2-10.1	Gerber, James	140,000	19,400	198,500	0	210	1			1- 34-12
64.059-5-6	German, James	90,000	10,200	90,000	0	210	1			1- 81- 4
Page Totals	Parcels		37	6,514,300	870,900	6,776,800				

Parcel Id	Name	2011	2012		Res Pct	Prp Cls	O C	R S	T C	Account Nbr
		Total Av	Land Av	Total Av						
64.060-1-12	Gerrish, Charles	60,000	12,100	60,000	0	210		1		1- 35-14
64.035-3-15	Gerrish, Jeffrey A.	98,700	16,700	98,700	0	210		1		1- 3- 6
64.058-6-18	Gerrish, Mary Ellen (Estate)	36,000	13,800	36,000	0	210	W	1		1- 36- 1
64.058-3-6	Gerrish, Robert	62,500	6,500	69,700	0	210		1		1- 36- 2
64.043-2-18	Giffin, Adom D.	110,000	20,700	114,000	0	210		1		1- 54-13
64.060-4-20	Gillette, Lance	88,000	7,500	88,000	0	210		1		1- 37- 2
64.059-7-22	Gingrich, David	115,000	11,100	115,000	0	210		1		1- 21-10
64.059-4-2	Glasser, Lawrence	127,500	11,300	127,500	0	210		1		1- 95-10
64.043-3-18	Goia, Dan	182,500	18,200	182,500	0	210		1		1- 86- 6
64.050-4-22	Goliber, Joseph	63,500	8,600	63,500	0	210		1		1- 52-15
64.058-2-25	Goliber, Joseph	22,000	2,600	22,000	0	210		1		1- 21- 1
64.068-2-25	Gomez, Alexander T.	92,000	8,500	92,000	0	210		1		1- 27- 3
64.050-2-1	Gonyea, Francis	30,000	9,300	30,000	0	210		1		1- 23- 7
64.058-1-4	Gonyeau, Sharon E.	54,600	6,300	54,600	0	210		1		1- 47- 4
64.067-5-34	Goodwin, Anne	70,000	7,100	70,000	0	210		1		1- 97- 5
64.058-4-13	Goody Goody's 2 Inc	185,000	12,000	185,000	0	481		1		1- 3- 2
64.050-2-20	Gordon, Debra A.	40,000	6,900	45,000	0	220		1		1- 54- 6
64.060-1-15	Gordon, Debra A.	81,900	7,500	87,900	0	220		1		1- 99- 6
64.067-2-19.1	Gordon, Debra A.	85,000	8,800	85,000	0	220		1		1- 44-13
64.067-7-12	Gordon, Debra A.	68,000	31,300	68,000	0	411	W	1		1- 5- 2
64.068-2-6	Gordon, Debra A.	68,500	8,400	68,500	0	210		1		1- 56- 5
64.058-2-29	Gordon, Debra Ann Marr	48,500	5,700	48,500	0	220		1		1- 69- 8
64.060-4-5	Gordon, George	70,000	6,600	95,000	0	210		1		1-104-14
64.059-10-28	Gordon, George H.	72,500	7,500	72,500	0	230		1		1- 75- 5
64.060-3-8.1	Gordon, George H.	83,000	14,800	83,000	0	210		1		1- 32- 1
64.060-1-16	Gordon, Glen	105,000	10,500	105,000	50	220		1		1- 75- 4
64.067-1-17	Gordon, Glen	50,000	6,900	50,000	0	220		1		1- 40-15
64.067-3-16	Gordon, Glen	79,500	8,200	79,500	0	220		1		1- 69-12
64.065-2-9	Gordon, Glenn	24,900	8,500	24,900	0	270		1		1-104- 4
64.050-1-52	Gormley, Douglas E.	64,000	7,000	64,000	0	220		1		1- 34-10
64.059-8-11.1	Goshko, Laura S.	118,000	9,100	118,000	0	210		1		1- 58- 4
64.058-6-19	Gotham, James	45,000	12,700	45,000	0	230	W	1		1- 39- 1
64.068-2-7	Gotsch, Laura	57,000	10,900	57,000	0	210		1		1- 17-10
64.050-3-20	Gould, David	80,000	9,600	80,000	0	230		1		1- 47-15
64.067-1-35	Gould, Sandra	45,000	5,700	48,000	0	210		1		1- 62- 5
64.067-3-8	Gould, Sandra	65,000	8,300	65,000	0	210		1		1- 85- 8
64.060-1-14	Gould, Sandra C.	62,500	10,200	65,500	0	220		1		1- 70- 9
Page Totals	Parcels		37	2,810,600	377,400	2,863,800				

Parcel Id	Name	2011	2012		Res Pct	Prp Cls	O C	R S	T C	Account Nbr
		Total Av	Land Av	Total Av						
64.043-2-27	Grace, Kenneth	153,500	26,600	153,500	0	220	1			1- 38- 1
64.060-1-6.1	Grace, Margaret (Estate).	13,200	13,200	13,200	0	312	1			1- 39- 3.1
64.051-4-33	Graham, Carleen R.	93,000	11,800	93,000	0	210	1			1- 59-10
64.050-1-38	Grant, Fay C. III.	38,500	7,100	49,000	0	210	1			1- 29-12
64.075-1-8	Gravander, Jerry	72,800	9,300	72,800	0	210	1			1- 62- 8
64.043-1-25	Gray, Patrick	142,100	26,500	142,100	0	210	1			1- 86- 1
64.043-2-11	Greene, Malcolm	17,700	17,700	17,700	0	311	1			1- 40- 9
64.058-3-21.1	Greene, Shannon M.	39,500	9,000	39,500	0	210	1			1-101- 6
64.042-3-12	Greene, Steven	100,000	19,200	100,000	0	210	1			1- 26-14
64.050-4-11	Greer, Michael D.	67,500	8,100	67,500	0	210	1			1- 6- 6
64.050-4-12	Greer, Michael D.	67,600	8,100	67,600	0	220	1			1- 57-13
64.050-3-24	Greer, Simon	22,000	7,400	22,000	0	210	1			1- 11-11
64.050-7-4	Grigel, Glen	6,100	3,300	6,100	0	312	1			1- 49- 2
64.050-7-7	Grigel, Glen	54,300	6,200	54,300	0	210	1			1- 49- 1
64.043-3-24.1	Grimberg, Stefan	150,000	23,100	150,000	0	210	1			1- 55- 2
64.068-2-29	Grimsled, Milner	95,000	8,500	95,000	0	210	1			1- 85- 7
64.059-6-3	Gushea, Harriet (Estate).	75,000	11,800	75,000	0	210	1			1- 41-10
64.059-7-16	Habermas, Derek S.	97,000	8,400	97,000	0	210	1			1- 15- 6
64.067-1-19	Hafer, Matthew	86,700	7,400	86,700	0	220	1			1- 59- 9
64.050-6-14	Hafer, Matthew J.	68,500	7,600	68,500	0	220	1			1- 54-15
64.058-4-59	Hafer, Matthew J.	200,000	24,600	200,000	0	421	1			1- 76- 4
64.067-7-24	Haflich, Patricia	117,500	16,600	117,500	0	220	W 1			1- 80-10
64.050-1-39	Hagelund, Thomas A.	54,000	7,400	54,000	0	210	1			1- 67- 9
64.050-4-37	Hagelund, Thomas A.	20,000	20,000	20,000	0	311	W 1			1- 27- 6
64.050-4-38	Hagelund, Thomas A.	5,000	5,000	5,000	0	312	W 1			1- 33- 7
64.067-1-18	Haigh, William	62,500	6,000	62,500	0	210	1			1- 71- 8
64.068-1-2	Haines, William R.	102,500	8,400	102,500	0	210	1			1-104- 2
64.059-13-10	Hall, Lynn	80,000	10,000	80,000	0	210	1			1- 66- 2
64.050-2-19	Hall, Terry	47,500	6,900	47,500	0	220	1			1- 80-12
64.067-7-10	Hall, Thomas	92,000	14,600	92,000	0	210	W 1			1- 42- 6
64.035-1-3	Halliday, Kurt S.	21,500	21,500	21,500	0	311	1			1- 42- 1
64.035-1-4	Halliday, Kurt S.	21,400	21,400	21,400	0	311	1			1- 42- 2
64.035-1-5.1	Halliday, Kurt S.	166,400	30,100	166,400	0	210	1			1- 42- 9
64.035-1-6	Halliday, Kurt S.	18,700	18,700	18,700	0	311	1			1- 42-10
64.035-1-7.1	Halliday, Kurt S.	13,300	13,300	13,300	0	314	1			1- 42-11
64.060-4-17	Hamberger, Charles W. Jr.	88,500	6,800	88,500	0	210	1			1- 6- 1
64.051-3-7	Hanley, Sara	92,500	17,900	92,500	0	210	1			1- 47- 7
Page Totals	Parcels		37	2,663,300	489,500	2,673,800				

Parcel Id	Name	2011	2012		Res Pct	Prp Cls	O C	R S	T C	Account Nbr
		Total Av	Land Av	Total Av						
64.059-7-21	Hanlon, Edward	90,000	14,600	90,000	0	210	1			1- 28-11
64.059-7-29	Hansen, Leroy	115,000	9,200	115,000	0	210	1			1- 43- 3
64.050-5-2	Hanson, Mrs Agatha	40,000	11,100	40,000	0	210	1			1- 43- 4
64.059-9-38	Harder, Louise	99,000	9,000	99,000	0	210	1			1- 43- 7
64.050-1-44	Harmer, Ruthann M.	78,500	8,700	78,500	0	210	1			1- 88-14
64.058-4-36.2	Harrowgate Properties Inc	365,000	19,800	365,000	0	465	W	1		
64.049-1-5	Hassett, Raymond D.	55,000	13,900	55,000	0	210	W	1		1- 5-13
64.075-1-10	Hawks, Barbara Jones	70,000	10,600	70,000	0	210	1			1- 50- 8
64.067-1-40	Hayes, Daniel	62,500	6,100	62,500	0	210	1			1-105- 6
64.059-9-5	Hazen, Gina	62,500	9,000	62,500	0	220	1			1- 49-11
64.050-4-41	Hazen, Ian	38,000	4,800	52,000	0	220	1			1- 24- 2
64.075-2-29	Hazen, Lawrence	195,000	33,700	195,000	0	210	W	1		1- 21- 4
64.058-4-1	Health Services Of Northern NY	210,000	24,600	210,000	0	464	1			6-107-13
64.075-1-21	Hebert, Marianne	89,500	10,600	89,500	0	210	1			1- 94-10
64.066-2-17	Heinemann, John	77,000	17,400	77,000	0	483	1			1- 10-11
64.066-4-8	Heinemann, John	176,900	30,500	176,900	0	411	1			1- 40-11
64.068-2-14	Heintzelman, Martin D.	162,000	25,700	162,000	0	210	1			1- 21-13
64.051-4-25	Helenbrook, Brian	120,700	9,200	120,700	0	210	1			1- 24- 9
64.067-7-22	Henery, Clive	97,200	15,700	97,200	0	210	W	1		1- 44-14
64.068-2-17	Hennessey, Lenore (LU)	120,000	24,200	120,000	0	210	1			1- 44-15
64.058-3-4	Hepel, Tadeusz	29,000	7,300	29,000	0	210	1			1- 79- 4
64.060-2-11	Hepel, Tadeusz J.	130,000	17,600	130,000	0	210	1			1-102-15
64.060-2-1	Heritage Homes Inc	7,700	7,700	7,700	0	311	1			1- 22- 7
64.060-2-2	Heritage Homes Inc	7,700	7,700	7,700	0	311	1			1- 22- 8
64.060-2-6	Heritage Homes Inc	7,900	7,900	7,900	0	311	1			1- 22- 6
64.060-2-13	Heritage Homes Inc	7,900	7,900	7,900	0	311	1			1- 22- 9
64.060-2-14	Heritage Homes Inc	7,700	7,700	7,700	0	311	1			1- 22-10
64.060-2-15	Heritage Homes Inc	7,700	7,700	7,700	0	311	1			1- 22-11
64.060-2-16	Heritage Homes Inc	7,800	7,800	7,800	0	311	1			1- 22-12
64.060-2-17	Heritage Homes Inc	7,800	7,800	7,800	0	311	1			1- 22-13
64.060-2-18	Heritage Homes Inc	7,800	7,800	7,800	0	311	1			1- 22-14
64.060-2-19	Heritage Homes Inc	8,200	8,200	8,200	0	311	1			1- 22-15
64.060-2-21	Heritage Homes Inc	7,800	7,800	7,800	0	311	1			1- 23- 6
64.060-2-22	Heritage Homes Inc	7,800	7,800	7,800	0	311	1			1- 23- 5
64.060-2-23	Heritage Homes Inc	7,800	7,800	7,800	0	311	1			1- 23- 4
64.060-2-24	Heritage Homes Inc	7,800	7,800	7,800	0	311	1			1- 23- 3
64.060-2-25	Heritage Homes Inc	7,800	7,800	7,800	0	311	1			1- 23- 2
Page Totals	Parcels		37	2,600,000		450,500		2,614,000		

Parcel Id	Name	2011	2012		Res Pct	Prp Cls	O C	R S	T C	Account Nbr
		Total Av	Land Av	Total Av						
64.060-2-26	Heritage Homes Inc	7,800	7,800	7,800	0	311		1		1- 23- 1
64.058-8-14	Herrick, John J.	71,000	10,200	71,000	0	210		1		1- 61- 3
64.075-2-35	Heuser, David	155,000	18,800	158,000	0	210		1		1- 73- 3
64.050-2-21	Hewey, Glen	45,600	6,900	45,600	0	210		1		1- 45- 5
64.050-1-55	Hewey, Jeffrey J.	33,500	8,000	33,500	0	210		1		1- 45- 6
64.042-1-20	Hewitson, Eric H.	42,500	7,300	42,500	0	210		1		1- 55-15
64.075-1-9.1	Hewlett, Clifford N.	75,300	8,000	75,300	0	220		1		1- 82-11
64.067-2-6	Higgins, Robert Gene Jr.	98,000	7,000	98,000	0	210		1		1- 84- 2
64.051-2-11	Hildreth, Joseph A.	65,000	12,100	65,000	0	210		1		1- 43- 2
64.043-1-16	Hinckley, Robert A.	111,500	18,100	111,500	0	210		1		1- 1- 1
64.060-1-9	Hitchman, Kellie	75,000	10,100	75,000	0	210		1		1- 73- 1
64.067-4-1	Hitchman, Richard	55,000	6,400	55,000	0	220		1		1-103- 1
64.067-4-4	Hitchman, Richard	50,000	8,600	50,000	0	220		1		1-100-12
64.067-7-6	Hitchman, Richard	216,000	36,800	216,000	0	411	W	1		8-110- 2
64.067-1-34	Hitchman, Richard D.	100,000	9,900	102,000	0	220		1		8-312- 8
64.067-3-5	Hitchman, Richard D.	50,000	7,600	50,000	0	220		1		1- 80-14
64.051-3-11	Hmyene, Touria A.	122,000	17,600	122,000	0	210		1		1- 78-10
64.058-3-9	Hoffman, William N.	51,000	6,300	51,000	0	220		1		1- 2-10
64.067-5-5	Holsopple, Laura A.	78,000	8,500	78,000	0	210		1		1- 98- 2
64.060-4-8	Holt, Paul	117,500	10,900	117,500	0	210		1		1- 90- 9
64.042-1-1	Homestead Dairies Inc	110,000	75,000	110,000	0	426		1		1- 65-11
64.059-9-22	Hopke, Philip K.	205,000	13,200	205,000	0	210		1		1- 1- 2
64.067-7-19	Hopkins, Brendan B.	106,000	9,300	90,000	0	210		1		1- 34- 6
64.067-1-42	Horner, Margaret G.	54,000	7,200	54,000	0	210		1		1- 71-15
64.042-2-3	Hossain, Mohammed Shahadat	52,100	6,800	58,700	0	220		1		1- 53-13
64.058-6-14	Hou, Daqing	100,000	9,300	100,000	0	210	W	1		1- 87- 9
64.060-2-5	Howald, Jason	141,000	18,900	141,000	0	210		1		1- 18-12
64.035-1-10	Howe, Mary C Austin	63,700	20,400	63,700	0	210		1		1- 14-15
64.059-9-8.1	Howell, Jason S.	92,000	11,400	92,000	0	210		1		1- 68- 8
64.051-6-10	Howell, Jean S.	52,500	7,600	52,500	0	484		1		1- 46-13
64.051-6-11	Howell, Jean S.	85,000	10,400	85,000	0	210		1		1- 46-12
64.051-2-10	Howie, Mary (LU).	70,000	10,800	70,000	0	210		1		1- 46-14
64.060-1-17	Howlett, Erin E.	88,500	8,800	88,500	0	210		1		1- 46-11
64.067-2-1	Howlett, Stacey	184,000	30,800	184,000	0	465		1		1-106-10
64.059-12-22	HSBC Bank USA	730,000	31,200	730,000	0	461		1		1- 60- 4
64.060-2-20	Huang, James	171,300	17,600	171,300	0	210		1		1- 22- 2
64.067-4-3	Huckle, Adam M.	78,500	10,800	78,500	0	210		1		1- 86-14
Page Totals	Parcels		37	4,003,300	526,400	3,998,900				

Parcel Id	Name	2011	2012		Res Pct	Prp Cls	O C	R S	T C	Account Nbr
		Total Av	Land Av	Total Av						
64.059-10-14	Huczel, Heath	134,300	14,500	134,300	0	210		1		1- 80- 8
64.042-3-15	Hugo Ferst LLC	360,000	138,700	360,000	0	541		1		1- 74- 1
64.051-4-36	Hull, Elizabeth A.	51,500	10,600	56,500	0	210		1		1- 43-11
64.059-5-12	Hunt, Kimberly M.	80,000	10,700	85,000	0	220		1		1- 87- 2
64.050-7-10	Hunter, Jason M.	95,000	6,300	95,000	0	210		1		1- 54- 1
64.051-4-23	Hurley, Daniel S (LU)	90,000	9,300	90,000	0	210		1		1- 47-10
64.060-4-9	Huss, Brian	60,000	11,600	60,000	0	210		1		1- 12- 1
64.068-3-10.1	Hutchinson, Richard G.	110,000	10,400	110,000	0	210		1		1- 20- 3
64.068-3-15	Imai, Takashi	92,700	8,500	92,700	0	210		1		1- 79- 3
64.067-4-21	Ingram, Verner	125,000	8,200	125,000	0	210		1		1- 48- 2
64.068-2-15	Isenberg, Elizabeth	110,000	26,900	110,000	0	210		1		1- 48- 5
64.067-7-32	Islam, Muhammad Azadul	52,500	7,300	52,500	0	210		1		1- 67- 1
64.066-5-1	J R Westons Inc	2,000,000	40,700	2,000,000	0	415		1		
64.058-4-43	J R Westons Inc	760,000	25,700	860,000	0	481		1		1- 71-11
64.059-13-8	Jadlos, John	96,300	8,700	96,300	0	210		1		1- 48- 9
64.042-2-12.1	Jamal Kussad LLC	110,000	95,000	117,000	0	452		1		1- 83- 9
64.058-6-33	James, Jeffrey	60,000	16,900	60,000	0	483		1		1- 12- 7
64.051-2-3	Janoyan, Kerop	120,000	18,800	120,000	0	210		1		1- 93- 6
64.050-6-9	Jenack, Daniel	75,000	11,100	75,000	0	210		1		1- 49- 9
64.050-1-30.1	Jenack Trust, Timothy F.	70,000	8,000	70,000	0	210		1		1- 49- 7
64.035-1-2.1	Jenks, Jordan M.	92,500	28,100	92,500	0	210		1		1- 21- 2
64.059-9-16	Jennings, David Pittman	107,000	9,300	107,000	0	210		1		1-100- 7
64.051-4-20	Jerri, Abdul	80,000	11,400	80,000	0	210		1		1- 49-14
64.075-2-18	Jha, Ratneshwar	93,300	26,300	93,300	0	210		1		1- 17-12
64.059-7-15	Johns Revocable Living Trust, Ralph & Christ	100,000	10,500	100,000	0	210		1		1- 48- 6
64.059-9-45	Johnson, Arthur	70,000	5,600	70,000	0	210		1		1- 50- 3
64.035-1-9	Johnson, Neil R.	94,700	21,700	94,700	0	210		1		1- 50- 5
64.067-7-26	Jones, Allen S.	66,900	14,000	66,900	0	210	W	1		1- 50- 7
64.051-6-3	Jones, John	73,500	9,900	73,500	0	210		1		1- 70- 5
64.075-1-16	Jones, Norman E.	70,000	12,000	70,000	0	210		1		1- 16- 8
64.050-1-46	Jordan, Erica A.	68,000	8,400	68,000	0	210		1		1- 54- 2
64.075-1-33.1	Josephson, Robert O. Jr.	86,800	25,400	86,800	0	210	W	1		1- 85-12
64.059-2-16	Joyce, Michael L.	110,000	9,300	111,500	0	220		1		1- 68-13
64.059-7-12	Jukic, Boris	130,000	12,600	130,000	0	210		1		1- 38- 3
64.058-2-14	Kahn, George R.	41,000	8,000	41,000	0	210		1		1- 50-14
64.058-2-18	Kahn, George R.	3,600	3,600	3,600	0	311		1		1- 72-12
64.058-2-22	Kahn, George R.	9,100	3,600	9,100	0	312		1		1- 76-12
Page Totals	Parcels		37	5,948,700	707,600	6,067,200				

Parcel Id	Name	2011	2012		Res Pct	Prp Cls	O C	R S	T C	Account Nbr
		Total Av	Land Av	Total Av						
64.075-1-11	Kane, James H.	135,000	11,000	135,000	0	210	1			1- 68-15
64.050-4-18	Kaplan, John	116,500	12,400	116,500	0	220	1			1- 51- 1
64.059-9-26	Kappa Pi Alumnae Phi Assoc Inc	144,000	30,500	144,000	0	418	1			1- 87-14
64.067-1-14	Karadinas, William C.	70,000	8,200	70,000	0	230	1			1- 51- 6
64.059-5-22	Karis, William	115,000	9,900	115,000	0	210	1			1- 64- 8
64.035-1-8	Karpick, Paul M.	193,100	21,600	193,100	0	210	1			1- 10-13
64.068-1-13	Kashorek, John A.	66,500	10,200	79,000	0	210	1			1- 51- 9
64.059-7-6	Katz, Evgeny	148,000	11,100	148,000	0	210	1			1- 65-14
64.035-2-5	Kear, Nancy S.	102,500	17,900	102,500	0	210	1			1- 8- 8
64.035-3-6	Kearing, Michael	137,400	15,500	137,400	0	210	1			1- 52-13
64.050-5-11	Keleher, Francis	40,500	7,200	40,500	0	210	1			1- 51-11
64.044-1-8	Keleher, John	61,500	10,300	61,500	0	210	1			1- 61-13
64.050-6-15	Kellam, Paul (LU)	78,300	10,700	78,300	0	220	1			1- 51-12
64.060-3-15	Kelley, Howard E (LU)	70,000	13,000	70,000	0	210	1			1- 91-14
64.043-2-19	Kelley, Timothy	14,200	14,200	14,200	0	311	1			1- 26- 3
64.043-2-20	Kelley, Timothy	115,000	20,200	115,000	0	210	1			1- 26- 4
64.043-2-32	Kelly, Maureen V.	105,000	21,600	105,000	0	210	1			1- 76-15
64.059-12-1	Kelson, Christopher R.	75,000	7,300	76,100	0	220	1			1- 10- 5
64.067-5-8	Kelson, Christopher R.	147,000	10,900	147,000	0	210	1			1- 29-10
64.043-2-28	Kessler, Paul W.	146,300	23,100	146,300	0	210	1			1- 41- 4
64.043-2-29	Kessler, Paul W.	10,000	10,000	10,000	0	311	1			1- 41- 3
64.058-4-57	Key Bank of Central New York	318,500	27,400	318,500	0	461	1			1- 30- 2
64.059-5-10	Keystone New York Inc	180,000	28,500	185,000	30	471	1			1- 35- 3
64.044-1-2	Khondker, Abul	55,000	10,300	55,000	0	210	1			1- 25-15
64.044-1-3	Khondker, Abul	5,000	5,000	5,000	0	311	1			1- 25-14
64.067-1-43	Kie, Gregory E.	70,000	7,400	70,000	0	210	1			1- 89-15
64.075-2-26	Kienzle, Harry	136,500	31,100	136,500	0	210	W 1			1- 52- 3
64.067-5-42	Kilroy, Jerre	80,000	9,700	80,000	0	210	1			1- 52- 4
64.060-2-8	Kingsley, Kevin C.	127,500	17,900	127,500	0	210	1			1- 57- 6
64.059-10-18	Kingston, Sarah Ann	67,000	8,800	67,000	0	210	1			1- 52-10
64.059-10-19	Kingston, Sarah Ann	12,000	9,300	12,000	0	312	1			1- 77- 6
64.059-10-20	Kingston, Sarah Ann	46,000	8,000	49,000	0	220	1			1- 69- 5
64.067-5-36	Kinney, Linda L.	50,000	7,200	50,000	0	210	1			1-102-11
64.059-5-8	Kirchgasser, William	95,000	8,800	95,000	0	210	1			1- 52-11
64.050-6-10	Kirka, James J. Jr.	35,000	9,800	35,000	0	210	1			1- 12- 2
64.050-5-25	Klingbeil, Constance B.	59,100	7,200	59,100	0	210	1			1- 67-14
64.059-12-14	KMA Construction	80,000	8,700	80,000	0	220	1			8-313- 5
Page Totals	Parcels		37	3,507,400	501,900	3,529,000				

Parcel Id	Name	2011	2012		Res Pct	Prp Cls	O C	R S	T C	Account Nbr
		Total Av	Land Av	Total Av						
64.067-1-15	KMA Construction	105,000	17,200	105,000	0	483	1			1- 82-12
64.082-1-2	Knack, Michael E.	122,500	9,100	122,500	0	210	1			1- 59- 3
64.060-1-5	Koinoia Church	780,000	43,100	780,000	0	620	8			1- 28-12
64.058-6-32	Kolanko Inc	60,000	40,200	60,000	0	449	1			1- 35- 5
64.066-6-1	Kolanko Inc	189,000	31,700	189,000	0	453	1			1- 73-15
64.059-2-19	Komara, Edward M.	118,700	8,800	118,700	0	210	1			1- 36-11
64.068-2-9	Koplowitz, Jack	84,000	13,800	84,000	0	210	1			1- 95-15
64.050-1-32	Kotz, Robert	67,500	6,200	70,500	0	210	1			1- 30-12
64.067-3-3	Koulman Trust, Mary	70,000	6,100	70,000	0	210	1			1- 98-12
64.043-1-2	Kratohvil, Stanka	135,000	14,800	135,000	0	210	1			1- 53- 8
64.050-3-25.1	Kreider, Laura E.	62,100	9,600	62,100	0	210	1			1- 31- 8
64.051-4-8	Kristiansen, Elsie	109,500	23,100	109,500	0	210	1			1- 53-11
64.067-5-33	Kussad Family Revocable Trust	89,000	8,600	89,000	0	210	1			1- 85- 1
64.065-1-1	L & J Properties Plattsburgh	300,000	40,900	300,000	0	710	1			1- 74-14
64.057-1-4	Labaff, Jennifer	62,700	12,700	62,700	0	210	W	1		1- 8-12
64.050-4-36	Labrake, Freida	10,000	10,000	10,000	0	311	W	1		1- 53-15
64.059-5-4.1	LaBrake, Louis J.	90,000	8,000	90,000	0	220	1			1- 37-11
64.068-1-10	LaClare, Lachelle S.	72,500	13,300	72,500	0	220	1			1- 96-13
64.058-6-6	Lafay, Scott	78,000	6,500	78,000	0	230	1			1- 64-12
64.050-2-25	Lafleur, Earline A.	52,500	7,400	52,500	0	210	1			1- 94- 8
64.035-3-19	Lahendro, Michael	97,100	20,000	97,100	0	210	1			1- 5-11
64.034-1-3.1/1	Lamar Advertising Of Syracuse	7,500	0	7,500	0	474	1			
64.067-6-3	Lambert, Gerald	115,000	10,900	115,000	0	210	1			1- 18- 5
64.067-5-9	Lamson, Guy C. III.	115,000	10,200	115,000	0	210	1			1- 4- 2
64.067-6-11	Lancaster, John A.	187,700	10,600	187,700	0	210	1			1- 56-12
64.050-3-31	Landry, Susan M.	53,000	8,000	53,000	0	210	1			1- 18- 8
64.059-9-28	Lange, Lou Ann	140,000	12,000	140,000	0	210	1			1- 15- 4
64.050-7-17	Langevin, Debbie	58,000	8,200	58,000	0	220	1			1- 77- 5
64.067-1-38	Langevin, Debbie	44,700	6,700	44,700	0	220	1			1- 77- 4
64.050-4-17	Langlois, Milton J.	87,500	24,700	87,500	0	411	1			1- 83- 1
64.059-5-7	Langlois, Milton J.	80,000	8,400	80,000	0	220	1			1- 42- 7
64.067-7-30	Langlois, Scott M.	108,500	23,600	108,500	0	411	1			1- 54-10
64.067-7-31	Lanz, Christopher	44,300	7,400	44,300	0	210	1			1-100- 8
64.050-4-33	Lapoint, Leo	40,000	5,800	40,000	0	210	1			1- 17- 4
64.050-5-43.1	Lapoint, Mary	155,000	11,700	155,000	0	210	W	1		1- 55- 6
64.050-4-34	Lapoint, Ronald	36,000	5,300	36,000	0	210	1			1- 55- 5
64.060-3-12.1	LaPoint, Wayne A.	90,100	10,300	90,100	0	210	1			1- 62-12
Page Totals	Parcels		37	4,117,400	514,900	4,120,400				

Parcel Id	Name	2011	2012		Res Pct	Prp Cls	O C	R S	T C	Account Nbr
		Total Av	Land Av	Total Av						
64.051-2-6	Lapointe, Cynthia A. (LU).	82,500	19,200	82,500	0	210	1			1- 13-15
64.057-1-12.11	LaPointe, Ronald	3,000	3,000	3,000	0	311	1			1- 72- 5
64.057-1-12.12	LaPointe, Ronald	55,000	9,800	58,500	0	210	1			
64.060-3-13	LaPointe, Wayne A.	7,400	7,400	7,400	0	311	1			1- 51-13
64.050-5-10	Laraby, Joseph E. Sr.	38,000	7,100	38,000	0	210	1			1- 31-13
64.059-5-13	Larouech, Jenny Lee	90,000	6,400	90,000	0	210	1			1- 55- 1
64.050-1-20.1	Lasala, Ralph	61,500	9,500	61,500	0	210	1			1-101-11
64.050-3-22	Lashomb, Donald	58,300	6,000	58,300	0	210	1			1- 53- 3
64.050-2-28.1	Lashomb, Harold	52,500	7,600	52,500	0	210	1			1- 55-12
64.057-1-5.1	Laubscher, Dean D.	58,000	13,200	58,000	0	210	1			1- 48-12
64.067-5-22	Laurie, Jon H.	65,000	8,000	65,000	0	220	1			1- 93- 2
64.067-6-1	Laurie, Jon H.	100,000	10,700	100,000	0	220	1			1- 95- 6
64.067-1-16	LaValley, James M.	78,000	7,100	78,000	0	230	1			1- 63-15
64.049-1-19	Lavalley Realty Inc	479,200	186,700	479,200	0	447	1			
64.057-2-17	LaValley Realty, Inc		44,200	44,200	0	330	1			
64.058-8-7	Lawrence, James	75,000	12,400	75,000	0	483	1			1- 3- 8
64.051-6-4	Lawrence, Theresa E.	57,000	9,900	57,000	0	210	1			1- 56- 4
64.050-3-4	Lawton, Kimberly	45,000	7,400	45,000	0	210	1			1- 21-11. 2
64.059-9-17	Layne, Virginia R.	110,000	9,300	110,000	0	210	1			1- 80- 3
64.050-2-4.2	LEAP Inc	275,000	8,600	275,000	0	210	8			
64.050-2-12	LEAP Inc	92,300	9,700	92,300	0	210	8			1- 53- 7
64.060-1-10	Leashomb, Lawrence Jr.	70,000	24,700	72,000	0	416	1			1- 75- 3
64.067-5-27	Leclerc, Sherrill J.	57,200	8,500	57,200	50	220	1			1- 18- 4
64.059-2-10	Lee, Joseph Y.	291,000	9,200	291,000	0	210	1			1- 86- 3
64.067-2-8	Lee, Marijke H.	65,000	7,600	65,000	0	210	1			1- 37-13
64.059-8-8	Lee, Mark	121,000	10,400	121,000	0	210	1			1- 88- 5
64.043-1-22	Lee, Stacia	80,000	16,900	80,000	0	210	1			1- 63- 5
64.075-2-16	Lemanquais, Richard R.	112,500	19,600	112,500	0	210	1			1- 92- 8
64.059-10-31	Lenney, Frank	55,000	7,600	55,000	0	210	1			1- 56- 8
64.050-7-9	Lepine, Joanne M.	56,500	6,300	56,500	0	210	1			1- 66-12
64.043-3-3	Leroux, Robert	125,000	20,800	125,000	0	210	1			1- 17- 8
64.042-1-5	Lettuce Feed You Inc	122,000	115,000	124,000	0	331	1			1- 31-14
64.042-1-6.2	Lettuce Feed You Inc	550,000	91,700	553,500	0	426	1			
64.067-2-27	Leuthauser, Mark	72,500	7,700	72,500	0	220	1			1- 7- 8
64.058-4-17	Leuthold, Marc	83,000	8,300	83,000	25	481	W 1			1- 62- 6
64.075-1-19	Levitt, Emma	70,000	8,400	70,000	0	210	1			1- 82- 2
64.042-1-15	Lin, Feng-Bor	55,400	8,100	55,400	0	210	1			1- 81- 9
Page Totals	Parcels		37	3,868,800	774,000	3,924,000				

Parcel Id	Name	2011	2012		Res Pct	Prp Cls	O C	R S	T C	Account Nbr
		Total Av	Land Av	Total Av						
64.058-8-4	Linden, Roger B.	145,000	26,600	145,000	0	483	1			1- 89- 2
64.059-4-3	Lindsey, John R.	108,000	9,300	108,000	0	210	1			1- 47- 8
64.059-9-24	Lindsey, John R.	125,000	10,400	125,000	0	210	1			1- 71- 1
64.050-7-18	List, Elizabeth C.	72,000	8,800	72,000	0	210	1			1- 36-15
64.057-2-13	Liskay, Andrew	115,000	35,800	115,000	25	411	W	1		1- 23-12
64.075-2-21	Littlefield, Kinney	123,000	20,300	123,000	0	210	1			1- 99- 4
64.059-7-7	Loconti, Michael	125,000	10,700	125,000	0	220	1			1-100- 2
64.050-5-4.11	Lomastro, Stephen	18,000	3,400	18,000	0	210	1			1-102- 8.1
64.050-5-6	Lomastro, Stephen	30,000	8,600	30,000	0	210	1			1- 84-10
64.050-5-40.1	Lomastro, Stephen	80,000	9,600	80,000	0	210	W	1		1-103- 4
64.067-7-18	Loucks, Derry	72,500	9,500	72,500	0	210	1			1- 70-11
64.068-3-14	Loushin, Boris	128,500	9,400	128,500	0	210	1			1- 53-12
64.067-1-20	Lovass-Nagy, Klara	68,000	8,100	68,000	0	210	1			1- 58- 3
64.059-4-22	Love, Mike J.	86,800	6,000	86,800	0	210	1			1- 3- 9
64.059-8-4	Lovely, Nathan D.	120,000	10,100	120,000	0	210	1			1- 52- 8
64.050-1-2	Lowe Brothers LLC	77,500	49,000	77,500	0	483	1			1- 95- 5
64.026-1-3	Lowe's Home Centers	244,100	244,100	244,100	0	330	1			
64.026-1-1	Lowe's Home Centers Inc	90,100	90,100	90,100	0	330	1			
64.026-1-2	Lowe's Home Centers, Inc	6,400,000	300,000	6,400,000	0	453	1			
64.058-8-16	Ludlam, Robert	92,000	8,700	94,000	0	210	1			1- 95- 4
64.067-5-18	Lunt, Richard	106,000	7,700	106,000	0	210	1			1- 73- 9
64.051-4-13	Luppens, Patrick M.	160,000	21,600	160,000	0	210	1			1- 84-15
64.043-3-4	Luttman, Aaron B.	141,000	20,800	141,000	0	210	1			1- 31- 3
64.050-1-33	Lynch, Eric J.	70,800	8,500	74,000	0	210	1			1- 79- 5
64.059-7-17	Lynch, James	90,000	9,000	90,000	0	210	1			1- 98-10
64.050-4-43	Lynch, Nancy	52,500	6,200	52,500	0	220	1			1- 72-14
64.058-3-29	Lynch, Nancy	72,000	20,700	72,000	0	411	1			1- 34-15
64.067-2-18	Lynch, Shannon	60,000	10,500	60,000	0	210	1			1- 44- 3
64.067-2-28	Lyndaker, Karrie	92,500	5,900	92,500	0	210	1			1- 26- 7
64.067-2-29	Lyndaker, Karrie	6,800	6,800	6,800	0	311	1			1- 26- 6
64.058-4-21.1	M S Compeau Inc	300,000	17,500	300,000	0	481	1			1- 13- 4
64.058-4-53	M S Compeau Inc	380,000	24,400	415,000	0	481	1			1- 73- 7
64.067-7-38	MacDonald, Lisa	45,000	6,900	45,000	0	210	1			1-104- 3
64.043-3-23.1	Maciel, Alexis	120,000	17,600	120,000	0	210	1			1- 43- 5
64.058-3-19	Mack, Brenda A.	3,500	3,500	3,500	0	311	1			1- 90- 4
64.058-3-27	Mack, Brenda A.	50,000	16,900	50,000	0	411	1			1- 51-14
64.059-4-18	Macmahon, Thomas F.	90,000	8,400	90,000	0	220	1			1- 72- 2
Page Totals	Parcels		37	10,160,600	1,091,400	10,200,800				

Parcel Id	Name	2011	-----	2012	-----	Res Pct	Prp Cls	O C	R S	T C	Account Nbr
		Total Av	Land Av	Total Av							
64.059-7-23	Madeja, James	160,000	11,100	160,000	0	210	1				1- 48- 1
64.050-1-50	Madore, Blair	62,500	7,400	62,500	0	210	1				1- 39- 2
64.050-1-49	Madore, Blair F.	37,500	7,900	37,500	0	210	1				1- 7- 5
64.067-1-27	Mahoney, Cornelius	79,000	7,600	79,000	0	220	1				1- 95- 8
64.067-7-17	Mahoney, Cornelius J.	71,500	9,900	71,500	0	220	1				1- 99- 2
64.059-7-13	Mahoney, Deborah M.	95,000	9,800	95,000	0	210	1				1- 31- 4
64.050-3-7	Mahrer, Dennis R.	20,000	4,800	20,000	0	210	1				1- 70- 2
64.051-3-5	Major, Genevieve	100,000	19,800	100,000	0	210	1				1- 59-14
64.043-3-32.1	Mandigo, Linda	72,000	17,200	72,000	0	210	1				1- 42- 3
64.067-2-23	Manzotti, Vilma	77,500	9,400	81,500	0	210	1				1- 51- 2
64.051-6-17	March, Pamela	50,000	12,400	50,000	0	210	1				1- 7-13
64.042-3-9	Market Street Partners	342,000	135,100	342,000	0	411	1				1- 85- 4
64.043-1-12	Marotta, Andrea	135,000	16,900	135,000	0	210	1				1- 91-11
64.043-3-30	Marqusee, Steven J.	122,500	17,900	122,500	0	210	1				1- 16- 9
64.050-2-17	Martin, Belinda Jo	40,000	8,100	40,000	0	210	1				1- 60- 7
64.059-9-11	Martin, Christopher	120,000	9,300	120,000	0	220	1				1- 24-15
64.042-3-14	Martin, Lawrence A.	110,000	72,500	110,000	0	484	1				1- 83- 7
64.042-3-16	Martin, Lawrence A.	87,500	72,500	87,500	0	431	1				1- 37- 9
64.049-1-15	Martin, Leon Jr.	55,000	47,100	55,000	0	433	1				1- 60- 9
64.058-6-8	Martin, Neal	2,000	2,000	2,000	0	311	1				1- 37- 6
64.049-1-4	Martin, Randy	52,000	40,000	52,000	0	240	W 1				1- 60-10
64.049-1-12	Martin, Randy	52,500	13,900	52,500	0	210	1				1- 60- 8
64.050-5-13	Martin, Randy	25,000	7,500	25,000	0	210	1				1-105-11
64.049-1-14	Martin, Robert	51,000	17,800	51,000	0	210	1				1- 60-11
64.051-4-29	Martin, Tina	81,000	11,000	81,000	0	210	1				1- 18- 7
64.058-6-7	Martin, Tina	62,500	5,500	62,500	0	230	1				1- 24-11
64.049-1-22	Martinez, Erin (LC)	26,000	11,800	26,000	0	210	W 1				1- 99- 5
64.043-2-31	Marzocca, Piergiovanni	90,000	21,600	90,000	0	210	1				1-101-13
64.050-5-41.1	Mason, Edward	2,600	2,600	2,600	0	314	W 1				8-306- 1
64.050-5-42	Mason, Edward	40,000	9,500	40,000	0	210	W 1				1- 99-12
64.050-7-19	Matijevic, Egon	90,000	9,700	90,000	0	210	1				1- 60-14
64.050-4-44	Matott, Christopher	72,000	6,500	74,500	0	210	1				1- 30- 8
64.059-11-16	Maurer, Frederick	90,000	8,100	90,000	0	230	1				1- 18-15
64.050-7-6	Maus, Derek	66,000	7,100	66,000	0	210	1				1-103- 7
64.051-5-32	Mayer, Frederick	53,500	9,500	53,500	0	220	1				1- 45- 3
64.051-5-31	Mayer, Frederick J.	65,000	9,700	65,000	0	210	1				1- 52- 7
64.035-3-20	Mazzone, Chester H.	80,000	20,000	80,000	0	210	1				1- 27-10
Page Totals	Parcels		37	2,838,100	710,500	2,844,600					

Parcel Id	Name	2011	2012		Res Pct	Prp Cls	O C	R S	T C	Account Nbr
		Total Av	Land Av	Total Av						
64.059-12-11	McAdoo, Andrew	43,000	9,400	43,000	0	210	1			1- 75-14
64.076-1-1.12	McAdoo, Andrew	150,000	17,600	150,000	0	210	1			
64.058-6-24.1	Mccabe, Thomas H.	98,000	33,200	98,000	0	484	1			1-100- 1
64.059-10-33	Mccabe, Thomas W.	107,100	11,100	107,100	0	230	1			1- 61- 8
64.043-3-51	McCall, David S.	126,500	19,300	126,500	0	210	1			1- 19- 9
64.067-2-7	Mccloskey, John J.	68,500	7,300	68,500	0	220	1			1-105- 5
64.059-9-40.11	Mccluskey, Richard J.	100,700	7,900	100,700	0	220	1			1- 13-10.1
64.051-4-10	McDonald, Reginald E. Jr.	180,000	21,600	180,000	0	210	1			1-101- 7
64.042-1-18.1	McDonald, Victoria	55,900	7,100	55,900	0	210	1			1- 91-12
64.035-3-8	Mcelwain, Burton-Lu	135,300	26,100	135,300	0	210	1			1- 62- 1
64.043-1-17	McFadden, Andrew IV	110,000	19,700	110,000	0	210	1			1- 45- 1
64.068-3-17	McGinness, John R.	65,000	12,600	65,000	0	210	1			1- 89- 6
64.067-7-37	Mcgory, Lawrence	57,500	6,900	57,500	0	210	1			1- 49-13
64.067-6-4	McGowan, Ann Marie	52,800	10,300	52,800	0	210	1			1- 89- 4
64.059-4-11	Mcgrath, Paul B.	155,000	9,200	155,000	0	210	1			1- 56-11
64.050-3-11	Mcgregor, Daniel	57,000	8,600	57,000	0	210	1			1- 73-13
64.050-2-23	McGregor, David W.	72,000	7,400	72,000	0	210	1			1- 90-14
64.043-3-6	McGregor, Justin L.	85,500	26,600	85,500	0	210	1			1- 59-11
64.050-2-26	McGregor, Thomas	63,000	7,400	63,000	0	210	1			1-101- 4
64.050-2-27	McGregor, Thomas	10,500	7,400	10,500	0	210	1			1- 23-15
64.075-2-13	McLaughlin, Francis	76,200	17,600	76,200	0	210	1			1- 92- 4
64.051-2-17	McLennan, Walter L.	76,400	14,300	76,400	0	210	1			1- 16- 7
64.051-6-45	MDJ Investments LLC	275,000	39,800	275,000	0	411	1			1- 92- 6
64.057-2-10	MDJ Investments LLC	85,000	31,100	85,000	0	411	1			1- 10- 8
64.050-1-43	Medo, Krista L.	40,700	8,700	40,700	0	210	1			1- 97- 4
64.067-7-36	Mein, William	61,600	5,200	61,600	0	220	1			1- 63- 7
64.058-3-14	Melchior, William	168,500	27,000	168,500	0	464	1			1- 60-12
64.050-1-37	Mellan, Thomas	48,900	7,500	48,900	0	210	1			1- 42- 8
64.051-2-7	Mellas, Helen (LU)	65,500	13,800	67,500	0	210	1			1- 63-13
64.043-2-6	Melnikov, Dmitriy	140,600	17,000	140,600	0	210	1			1- 10- 7
64.060-4-13	Merchant, Keri	166,000	8,500	166,000	0	210	1			1- 99- 3
64.059-4-16	Merriman, Ranota	65,000	8,400	65,000	0	210	1			1- 64- 7
64.050-1-27	Mesibov, Darren H.	46,200	6,500	46,200	0	210	1			1- 38-15
64.050-3-1	MGA Rentals LLC	49,000	7,300	49,000	0	230	1			1- 55- 9
64.035-2-7	Miao, Chenjie	132,400	17,900	132,400	0	210	1			1- 19- 4
64.042-1-2	Micale Properties LLC	454,000	132,700	454,000	0	426	1			1- 14-10
64.075-1-15	Michaud, Mark J.	63,500	10,100	63,500	0	210	1			1- 94- 6
Page Totals	Parcels		37	3,807,800	650,100	3,809,800				

Parcel Id	Name	2011	2012		Res Pct	Prp Cls	O C	R S	R S	T C	Account Nbr
		Total Av	Land Av	Total Av							
64.050-2-5	Miller, Genevieve	47,300	7,500	47,300	0	210	1				1- 65- 1
64.050-4-29	Miller, James	37,000	5,400	37,000	0	210	1				1- 45- 4
64.058-2-38	Miller, James	3,400	3,400	3,400	0	311	1				1- 64-15
64.058-2-40	Miller, James	3,700	3,500	3,700	0	311	1				1- 74- 4
64.058-2-39	Miller, James R.	28,000	3,700	28,000	0	210	1				1- 10- 6
64.050-1-53	Miller, Kathleen A.	70,000	8,000	70,000	0	210	1				1- 99-15
64.049-1-18	Miller, Lane E.	12,000	9,600	12,000	0	312	W	1			1- 13-11. 2
64.060-2-10	Mina, George M.	210,000	18,600	210,000	0	210	1				1- 65- 2
64.068-3-16	Minotti, Margaret S.	125,000	8,600	125,000	0	210	1				1- 65- 3
64.059-12-21	Misiaszek, Edward	95,000	30,900	95,000	0	483	1				1- 75- 8
64.035-3-18	Misiaszek, Rosemary	98,400	21,500	98,400	0	210	1				1- 65- 5
64.067-3-7	Misra, Anjali	75,800	8,300	75,800	0	210	1				1- 5- 6
64.043-3-38	Misra, Rakesh	80,000	16,100	80,000	0	210	1				1- 2- 1
64.060-3-14	Mitchell, Rashele M.	95,500	11,800	95,500	0	210	1				1- 36- 3
64.059-8-16	Mitchell, William	146,600	10,700	146,600	0	210	1				1- 77-12
64.043-3-41	Molly Seabury Inc	11,300	11,300	11,300	0	311	1				1- 96-11
64.050-3-3	Montroy, Wendy A.	38,000	7,400	38,000	0	210	1				1- 21-11
64.051-6-21	Mooers, Richard E.	75,000	10,000	75,000	0	210	1				1- 62- 3
64.058-2-32	Mooney, Arthur	58,100	7,200	58,100	0	220	1				1- 78-14
64.050-6-22	Mooney, Valerie	182,000	87,200	182,000	0	433	1				1- 72- 3
64.059-9-43	Moosbrugger, John C.	143,000	12,100	143,000	0	210	1				1- 11-12
64.050-1-26	Morgan, Jan	48,000	6,500	48,000	0	210	1				1- 7-15
64.050-1-24.11	Morgan, Kenneth	64,800	9,700	64,800	0	210	1				1- 66- 5
64.050-6-11	Morgan, Kenneth	78,800	7,300	78,800	0	230	1				1- 66- 6
64.059-9-46	Morgan, Mary P.	72,500	5,600	72,500	0	210	1				1- 66- 4
64.067-1-36	Morin, Cynthia M.	60,000	5,900	60,000	0	210	1				1- 5- 4
64.059-11-15	Morin, Paul	85,000	8,000	85,000	0	220	1				1- 25- 4
64.068-2-10	Morrison, David J.	162,000	22,000	162,000	0	210	1				1- 82- 6
64.067-5-39	Mousaw, Jimmy P.	90,500	8,700	90,500	0	210	1				1- 84-13
64.067-5-40	Mousaw, Jimmy Paul	78,900	7,600	78,900	0	220	1				1- 44- 9
65.053-1-6.12	MSP Realty LLC	827,400	256,100	827,400	0	871	6				
64.060-2-9	Mucenski, Edward S.	170,000	18,200	170,000	0	210	1				1- 22- 3
64.051-3-6	Mukundan, Rangaswamy	110,000	19,800	110,000	0	210	1				1- 90- 8
64.043-3-25.1	Mullen, Michael	165,000	22,500	165,000	0	210	1				1- 58- 7
64.058-4-37.1	Murphy, Edward	1,000,000	250,000	1,000,000	0	453	1				1- 13- 2
64.060-3-5	Murphy, Kevin J.	105,000	17,800	105,000	0	210	1				1- 67- 4
64.059-7-18.1	Murphy, Mark J.	26,500	9,000	26,500	0	210	1				1- 25-10
Page Totals	Parcels		37	4,779,500	977,500	4,779,500					

Parcel Id	Name	2011	2012		Res Pct	Prp Cls	O C	R S	R S	T C	Account Nbr
		Total Av	Land Av	Total Av							
64.068-2-18	Murphy, Mark J.	85,000	18,000	85,000	0	210				1	1- 48- 8
64.050-2-9.1	Murray, Allen Jr.	75,000	8,900	75,000	0	210				1	1- 1-13
65.053-1-3	Murray, Karen	45,000	10,300	45,000	0	210				1	1- 26-10
64.043-3-21	Murray, Ruth A.	150,000	23,800	150,000	0	210				1	1- 67- 7
64.043-3-22	Murray, Ruth A.	11,500	11,500	11,500	0	311				1	1- 67- 6
64.058-4-9	MVN Little Italy, Inc	102,000	6,500	102,000	0	481				1	1- 11-15
64.051-4-31.1	N&D Properties of NY Inc	80,000	11,200	80,000	0	210				1	1- 45- 9
64.059-2-9	Nagel, Jay R.	140,000	11,400	140,000	0	215				1	1- 67-10
64.050-4-4	Narrow, Terry	4,900	4,900	4,900	0	311				1	1- 39- 5
64.050-4-2	Narrow, Terry B.	40,000	6,200	40,000	0	210				1	1- 8- 2
64.052-1-2	National Grid	465,291	44,500	465,291	0	872		6	R		6-107- 9
64.057-3-1.1	National Grid	877,400	43,300	877,400	0	871		6	R		6-107-12
64.058-6-26	National Grid	1,709,300	35,000	1,709,300	0	871		6	R		6-107-11
64.066-4-10	National Grid	500	500	500	0	380	W	6	R		6-107- 7
555.009-28-1	National Grid	1,637,772	0	1,595,503	0	861		5	R		5-109- 3
674.003-9999-132.350/1201	National Grid	955,967	0	955,967	0	882		6	R		
674.003-9999-132.350/1251	National Grid	161	0	161	0	882		6	R		
674.003-9999-132.350/1261	National Grid	112,032	0	112,032	0	882		6	R		6-107- 6
674.003-9999-132.350/1881	National Grid	1,087,933	0	1,087,933	0	884		6	R		6-107-10
64.059-8-21	Neaton, Monique Beauchea	107,000	11,000	107,000	0	210				1	1- 43- 8
64.049-1-3	Nelson, David	39,500	14,600	39,500	0	220				1	1- 68- 6
64.049-1-17.12	Nelson, David H.	67,500	12,300	67,500	0	210				1	
64.035-1-14	New York State	155,500	21,500	155,500	0	642		8			1- 48-13
64.049-1-10	New York State	315,000	40,800	315,000	0	642		8			8- 43-10
64.057-1-17	New York State	3,000	3,000	3,000	0	311		8			
64.059-7-4	New York State	180,000	28,400	180,000	0	642		8			1- 31- 1
64.066-3-8	New York State	16,300	16,300	16,300	0	963	W	8			8- 95- 2
64.067-3-10	New York State	154,800	20,500	154,800	0	632		8			1- 62- 4
64.068-1-6	New York State	185,000	28,200	185,000	0	642		8			1- 60- 6
64.050-2-7	Newton, David	72,500	8,100	72,500	0	210				1	1- 68- 2
64.051-4-31.2	Newtown Construction	8,100	8,100	8,100	0	311				1	
64.050-2-14	Nguyen, Hiep	58,500	26,300	74,200	0	483				1	1- 10- 3
64.043-2-8	Nichols, Don	127,000	19,400	127,000	0	210				1	1- 24- 5
64.050-2-24	Nichols, William L. Jr.	53,000	7,300	68,000	0	210				1	1- 6- 2
64.059-8-3	Nikkari, Deborah R.	99,000	9,300	99,000	0	210				1	1- 60-13
64.035-2-11	Nishikawa, Takashi	147,000	19,300	147,000	0	210				1	1- 15- 9
64.050-2-6	Noble, David	45,000	8,100	45,000	0	210				1	1- 6- 3

Parcel Id	Name	2011	2012		Res Pct	Prp Cls	O C	R S	T C	Account Nbr
		Total Av	Land Av	Total Av						
64.065-2-6	Noble, David	42,400	10,900	42,400	0	210	1			1-102-2
64.050-1-45	Noble, David W.	50,000	8,700	50,000	0	210	1			1-61-14
64.050-1-40	Noble, Tommy	37,500	8,400	37,500	0	210	1			1-104-1
64.035-3-9	Nocetti, Diego C.	150,000	18,600	150,000	0	210	1			1-70-15
64.075-2-7	Normandin, Carl R.	157,500	16,800	157,500	0	210	1			1-89-7
64.035-2-12	Normile, Christian A.	95,900	18,100	95,900	0	210	1			1-66-13
64.050-5-18.1	North, Stephen	25,100	6,900	25,100	0	210	1			1-37-7
64.060-2-27.2	North American Islamic Trust	175,000	40,900	175,000	0	620	8			
64.044-1-1.2	North Country Housing	3,200,000	420,000	3,575,000	0	411	1			1-30-13.2
64.067-1-12	North Country Savings Bank	352,000	31,000	382,000	0	461	1			1-68-12
64.067-1-13	North Country Savings Bank	145,000	21,800	145,000	0	484	1			1-58-5
64.066-2-3.1	North End Auto Repair & Salvag	122,000	31,100	122,000	0	432	1			1-94-11
64.066-2-4	North End Auto Repair & Salvag	110,000	34,300	110,000	0	485	1			1-92-9
64.060-3-1	NY Dist The Assemblies Of God	750,000	41,500	750,000	0	620	8			8-312-9
888.001-1-4	NY State Dev Auth of the No Co	150,000	0	150,000	0	836	8			
64.052-1-13.12	NYSUT Building Corp		141,700	1,409,900	0	465	1			
64.067-2-17	O'Brien, Timothy J.	185,000	11,200	185,000	0	210	1			1-69-7
64.050-3-18	O'Brien, Todd M.	70,000	10,900	70,000	0	210	1			1-33-5
64.049-1-1	O'Donoghue, Aileen	123,000	47,200	129,000	0	210	W 1			1-13-11.1
64.042-2-7	O'Hanlon, Isabel	90,000	10,500	90,000	0	210	1			1-69-15
64.051-2-2	O'Hanlon, Isabel	76,000	18,800	76,000	0	210	1			1-70-1
64.051-2-14	O'Leary, Michael	68,500	17,100	68,500	0	210	1			1-72-7
64.043-3-2	Ojo, Temitope	162,000	20,700	162,000	0	210	1			1-37-14
64.043-3-50	Olsen, Christine H.	85,800	15,700	85,800	0	210	1			1-11-6
64.059-10-4	Omega Delta Phi Sorority	100,000	29,600	100,000	0	418	1			1-87-13
64.059-12-8	Omicron Pi Omicron Fraternity	140,000	39,600	140,000	0	418	1			1-32-11
64.035-1-17	Ononye, Lawretta C.	117,500	13,000	117,500	0	210	1			1-86-11
64.059-8-19	Ortmeyer, Thomas	120,000	8,200	120,000	0	210	1			1-9-6
64.042-2-32	Ovaska, Mark	27,500	6,800	27,500	0	210	1			FROM 1-24-8
64.042-2-31	Ovaska, Mark A.	47,500	7,400	47,500	0	210	1			1-46-2
64.050-5-23.1	Owens, Ellen C.	45,500	8,300	45,500	0	210	1			1-20-2
64.043-3-34	P & L International Assoc. LLC	98,000	13,200	98,000	0	210	1			1-58-9
64.067-7-29	Page, Gary B.	150,000	19,400	150,000	0	411	1			1-36-6
64.051-6-14	Parikh, Sandhyaben S.	82,500	10,000	82,500	0	230	1			1-73-2
64.059-11-14	Parish, Lois	90,000	19,700	90,000	0	483	1			1-71-7
64.050-5-9	Parks, Douglas	3,600	3,600	3,600	0	311	1			1-81-1
64.050-5-33.1	Parks, Douglas C.	85,000	10,700	85,000	0	210	W 1			1-99-8
Page Totals	Parcels		37	7,529,800	1,192,300	9,350,700				

Parcel Id	Name	2011	2012		Res Pct	Prp Cls	O C	R S	T C	Account Nbr
		Total Av	Land Av	Total Av						
64.059-9-36	Parks, James M.	100,000	8,100	100,000	0	210	1			8-312- 7
64.059-4-1	Parry, Jonathan L.	105,500	8,400	105,500	0	210	1			1- 20-12
64.059-8-1	Partridge, Sean C.	110,000	10,300	110,000	0	210	1			1- 9-15
64.059-9-50	Patel, Bharat K.	90,500	10,200	90,500	0	210	1			1- 5-15
64.059-9-47	Patel, Rasila	81,000	8,700	81,000	0	230	1			1- 7- 3
64.042-2-30	Paul, William	30,000	6,500	30,000	0	210	1			1- 33-11
64.042-3-11	Pcolar, Dyan C.	70,500	14,200	70,500	0	210	1			1-26-1
64.050-2-18	Peccolo, Sarah	37,000	8,100	37,000	0	210	1			1- 2- 9
64.059-6-4	Pecora, James W.	98,000	10,200	98,000	0	210	1			1- 27-15
64.058-4-2	Penski, Robert	90,000	14,200	90,000	0	464	1			1- 2-13
64.060-4-7	Person, Laura	105,000	7,600	105,000	0	210	1			1-101- 8
64.075-2-14	Petercsak, James	120,000	17,600	120,000	0	220	1			1- 29-11
64.050-3-13	Peters, Gabrielle P.	64,500	7,400	64,500	0	210	1			1- 54- 8
64.059-4-12	Peters, Gabrielle P.	106,000	9,200	106,000	0	210	1			1- 2-11
64.059-10-29	Peterson, Donald S.	120,500	10,500	130,500	0	210	1			1- 16-10
64.067-6-14	Petroccione, Paul	59,100	10,000	59,100	0	210	1			1- 2- 5
64.067-7-28	Petroccione, Paul & Linda	70,100	17,200	70,100	0	210	W 1			1- 1- 5
64.057-2-1	Petrus, Steven J.	60,000	8,400	63,000	0	210	1			1- 28- 6
64.059-10-7.1	Phelan, Peter	143,500	16,700	143,500	0	210	1			1- 38-13
64.057-2-2.1	Pickering, Lisa	61,500	7,100	61,500	0	210	1			1- 57- 5
64.068-2-21	Pickering, Lisa J.	82,500	19,500	82,500	0	411	1			1- 42- 4
64.060-1-18	Pierce, Geoffrey A.	95,000	7,800	95,000	0	210	1			1- 19- 2
64.059-7-24	Pike, Janet	90,500	11,400	90,500	0	210	1			1- 73- 5
64.035-2-8	Pillay, Pragasen	138,000	17,900	138,000	0	210	1			1- 43-12
64.051-6-40	Pinto, Annemarie	120,000	8,300	120,000	0	210	1			1- 73- 6
64.044-1-4.1	Pitts, Michael T.	65,000	8,600	65,000	0	210	1			
64.058-6-16	Planty, Todd	25,000	7,400	25,000	0	210	1			
64.050-7-11	Plastino, Antony T.	78,800	10,000	78,800	0	210	1			1- 59-15
64.051-6-42	Pleau, James	85,500	31,100	85,500	0	411	1			1- 46- 1
64.058-6-13	Pleau, James	52,100	9,600	52,100	0	210	W 1			1- 88- 4
64.058-6-20	Pleau, James	76,700	10,600	76,700	0	230	W 1			1- 19- 8
64.059-5-19	Pletcher, Galen K.	130,000	10,900	156,000	0	210	1			1- 61- 2
64.050-3-23	Porter, Clark R.	38,000	8,100	38,000	0	220	1			1- 8-14
64.059-2-21	Porter, Clark R.	60,000	8,100	60,000	0	230	1			1- 66- 9
64.059-10-10	Porter, Clark R.	90,000	25,400	90,000	0	411	1			1- 82- 7
64.059-13-4	Porter, Clark R.	65,000	19,100	70,000	0	411	1			1- 69-11
64.059-13-5	Porter, Clark R.	60,000	11,000	81,000	0	220	1			1- 79-13
Page Totals	Parcels		37	3,074,800	435,400	3,139,800				

Parcel Id	Name	2011	2012		Res Pct	Prp Cls	O C	R S	T C	Account Nbr
		Total Av	Land Av	Total Av						
64.067-2-16.1	Porter, Clark R.	70,000	12,300	70,000	0	220	1			1- 4-15.1
64.067-2-26	Porter, Clark R.	65,000	7,700	65,000	0	210	1			1- 60-15
64.067-3-14	Porter, Clark R.	60,000	21,900	85,000	0	418	1			1- 32- 4
64.067-3-15	Porter, Clark R.	58,500	8,700	58,500	0	230	1			1- 9- 1
64.067-3-17	Porter, Clark R.	60,000	6,500	60,000	0	220	1			1- 12-11
64.067-4-2	Porter, Clark R.	45,000	7,600	45,000	0	220	1			1- 38- 4
64.067-4-15	Porter, Clark R.	68,000	8,300	68,000	0	220	1			1-100-11
64.067-6-5	Porter, Clark R.	58,500	9,700	58,500	0	220	1			1-100-13
64.067-7-13	Porter, Clark R.	45,000	16,300	45,000	0	220	W 1			1- 95-13
64.067-7-14	Porter, Clark R.	101,000	36,500	101,000	0	411	W 1			1-101- 1
64.059-10-36	Porter, Richard	100,000	9,500	100,000	0	210	1			1- 4- 8
64.034-1-1	Potsdam Associates	3,300,000	303,700	3,300,000	0	452	1			
64.075-2-2	Potsdam Associates, LLC	195,000	14,200	195,000	0	210	1			1- 76- 6
64.052-1-1	Potsdam Building Blocks Day	47,000	47,000	47,000	0	311	8			1- 19- 3. 1
64.051-4-28	Potsdam Central School	7,319,600	358,100	7,319,600	0	612	8			8-307- 1
64.051-4-28./1	Potsdam Central School	5,936,100	0	5,936,100	0	612	8			8-307- 2
64.051-4-28./2	Potsdam Central School	5,600,000	0	5,600,000	0	612	8			8-306-14
64.051-4-28./3	Potsdam Central School	543,900	0	543,900	0	615	8			
64.059-12-18	Potsdam Consumer Coop	150,000	31,000	150,000	0	483	1			1- 8- 1
64.035-1-1.1	Potsdam Fire Department	9,800	9,800	9,800	0	311	8			PT 227-15
64.057-2-11.211	Potsdam Hardwoods Inc	400,000	57,600	400,000	0	710	1			
64.042-2-13	Potsdam Housing Authority	94,600	94,600	94,600	0	330	1			1- 74- 5
64.042-2-14	Potsdam Housing Authority	4,837,000	462,500	4,837,000	0	411	8			8-315-12
64.049-1-17.11	Potsdam Humane Society Inc	375,000	44,300	375,000	0	694	8			8-315-10
64.058-8-19	Potsdam Laundry & Dry Cleaners	136,000	22,600	136,000	0	482	1			1- 74- 8
64.042-1-4.32	Potsdam LLC	1,583,000	142,700	1,583,000	0	453	1			
64.068-4-2	Potsdam Main St Apartments Inc	260,000	41,500	260,000	0	411	1			1- 69-14
64.067-7-16	Potsdam Properties Inc	8,900	8,900	8,900	0	311	1			1- 36- 8
64.051-5-12	Potsdam Rescue Squad Inc	77,000	18,500	77,000	0	662	8			8-303-11
64.059-11-8.111	Potsdam Rescue Squad Inc	65,000	28,100	65,000	0	653	8			1- 32-10
64.059-12-35.1	Potsdam Sandstone Senior, Citizens Club Inc	4,200,000	250,000	4,200,000	0	411	8			8-112-10
64.058-3-18	Potsdam Tire &Auto Service Inc	38,000	20,500	38,000	0	449	1			1- 84- 4
64.058-4-39	Potsdam Tire &Auto Service Inc	132,000	24,900	132,000	0	433	1			1- 58-14
64.059-9-23	Powers, David	120,000	11,600	120,000	0	210	1			1- 75- 2
64.059-9-10.1	Powers, Susan E.	145,000	11,200	145,000	0	210	1			1-102-10
64.067-5-31	Prahl, Theodore	100,000	9,600	100,000	0	210	1			1- 62-10
64.051-3-13	Prescott, Romeyn	90,000	18,500	90,000	0	210	1			1- 79- 8

Parcel Id	Name	2011	2012		Res Pct	Prp Cls	O C	R S	T C	Account Nbr
		Total Av	Land Av	Total Av						
64.066-4-2.1	Prime LLC	1,500,000	136,600	1,500,000	0	453	1			1- 92-12.1
64.066-4-3.1	Prime LLC	581,300	153,700	581,300	0	431	1			1- 19- 7
64.066-4-2.2	Prime, LLC	175,000	85,100	175,000	0	484	1			1-91-12.2
64.075-2-6	Privman, Vladimir	95,000	16,800	95,000	0	210	1			1- 36- 4
64.043-1-8	Putnam, William J.	135,000	18,100	135,000	0	210	1			1- 84- 3
64.050-4-1.2	Ramsay, Marcy H.	93,000	14,500	93,000	0	220	W 1			
64.050-5-22	Ramsay, Robert	70,000	4,800	70,000	0	210	1			1- 38-12
64.050-5-38.1	Ramsay, Robert	93,000	10,700	93,000	0	220	W 1			1- 38-10
64.058-3-1	Ramsay, Robert	93,000	5,300	93,000	0	220	1			1- 74- 3
64.067-6-10	Ramsay, Robert	98,500	10,600	98,500	0	220	1			1- 82-10
64.050-4-40	Ramsay, Robert D.	93,000	9,500	93,000	0	220	1			1- 96- 4
64.059-12-15	Ramsay, Robert D.	170,000	30,200	155,000	0	418	1			1- 32- 5
64.050-3-17	Ramsey, Gladys	75,000	9,200	75,000	0	210	1			1- 76- 9
64.058-3-5	Randall, Regina M.	59,000	7,100	59,000	0	210	1			1- 80- 4
64.059-10-17	Ranlett, John	175,000	12,000	175,000	0	210	1			1- 76-11
64.068-2-8	Ratliff, Gerald L.	140,000	26,300	140,000	0	210	1			1- 78- 6
64.067-5-6	Rava, Leo A.	85,000	10,200	85,000	0	210	1			1- 98- 5
64.059-12-5	Raymonda, Aimee	100,000	9,700	100,000	0	210	1			1- 64-11
64.049-1-9	Raynis, Susan	29,000	11,800	31,500	0	210	W 1			1- 55-14
64.067-4-10	Reachout of St Law County Inc	125,000	26,600	125,000	0	483	8			1- 43- 9
64.059-5-15	Reames, Rebecca Rae	76,900	6,200	76,900	0	210	1			1- 70-10
64.049-1-2	Reasoner, James	51,500	8,800	51,500	0	210	1			1-105- 7
64.051-6-1	Reasoner, James A.	85,000	11,700	85,000	0	230	1			1- 72-15
64.059-6-9.1	Reasoner, James A.	43,400	8,400	43,400	0	220	1			1- 95-11
64.075-2-33	Reed, Terence M.	275,000	25,300	275,000	0	210	1			1- 6- 9
64.058-2-27	Reed, Terrence	140,000	26,300	140,000	0	483	1			1- 65- 4
64.067-1-22	Reeder, David J.	58,500	7,200	58,500	0	230	1			1- 17-15
64.043-3-19	Regan, Gerald	132,600	18,100	134,600	0	210	1			1- 77- 2
64.050-6-16	Regan, Patrick Jr..	85,000	10,700	85,000	30	230	1			1- 77-10
64.059-5-2	Reichart, Gregory J.	84,000	8,400	84,000	0	210	1			1- 67- 3
64.035-3-11	Reichhart, Christine J.	138,700	18,600	138,700	0	210	1			1- 97- 1
64.067-3-12	Restad-Dailey Partnership	62,000	8,700	72,500	0	220	1			1- 58-11
64.067-3-6	Reutershan, Marcia D.	77,200	8,500	77,200	0	210	1			1- 78- 7
64.075-1-14	Revetta, Frank (LU)	70,000	10,100	71,500	0	210	1			1- 94- 9
64.059-9-42	Reynolds, Lisa	94,500	9,300	84,000	0	210	1			1- 43-14
64.051-3-10	Reynolds, Tara B.	85,000	16,300	85,000	0	210	1			1- 2-14
64.067-5-26	Reyome, Nancy Dodge	77,200	7,800	77,200	0	210	1			1- 24- 4
Page Totals	Parcels		37	5,621,300	819,200	5,612,300				

Parcel Id	Name	2011	2012		Res Pct	Prp Cls	O C	R S	T C	Account Nbr
		Total Av	Land Av	Total Av						
64.067-5-7	Rhea, Alexander	85,000	11,700	85,000	0	210	1			1- 76- 8
64.059-10-32	Rice, Susan (LC)	45,000	7,800	45,000	0	210	1			1- 28- 1
64.075-2-27	Rich, Eliot H.	135,000	31,900	135,000	0	210	W 1			1- 76- 7
64.059-6-15	Rishe, David F. C.	85,800	9,000	85,800	0	210	1			1- 61- 9
64.058-8-11	Robar, Frederick D. Sr.	9,000	7,900	9,000	0	312	1			1- 79-11
64.058-8-12	Robar, Frederick D. Sr.	70,000	9,100	70,000	0	220	1			1- 76-13
64.065-1-11.1	Robar, Frederick D. Sr.	400	400	400	0	330	1			1- 9-13
64.065-1-11.2	Robar, Frederick D. Sr.	40,100	30,100	41,500	0	433	1			
64.065-1-12.1	Robar, Frederick D. Sr.	51,000	21,300	51,000	0	411	1			1- 70- 3
64.065-1-13.1	Robar, Frederick D. Sr.	2,000	2,000	2,000	0	330	1			1- 70- 4
64.065-2-10	Robar, Frederick D. Sr.	27,500	8,300	27,500	0	210	1			1- 40-12
64.065-2-11	Robar, Frederick D. Sr.	6,000	6,000	6,000	0	311	1			1- 91-10
64.066-1-8	Robar, Frederick D. Sr.	28,500	7,100	28,500	0	220	1			1- 78- 2
64.066-1-9	Robar, Frederick D. Sr.	32,500	6,400	32,500	0	411	1			1- 77-15
64.066-1-14.1	Robar, Frederick D. Sr.	2,000	2,000	2,000	0	314	1			
64.067-4-6	Robar, Frederick D. Sr.	55,000	6,400	70,000	0	220	1			1- 29-15
64.067-6-9	Robar, Frederick D. Sr.	45,000	10,600	45,000	0	230	1			1- 92-15
64.058-2-36.1	Robar, Robert	1,800	1,800	1,800	0	311	1			1- 64-14
64.058-3-2	Robar, Robert	30,000	4,500	30,000	0	210	1			1- 79- 1
64.058-3-3.1	Robar, Robert R.	54,000	5,600	54,000	0	210	1			1- 30-10
64.050-4-24	Robbins, William E.	59,000	6,300	69,000	0	220	1			1- 39-12
64.059-13-3	Robinson, Beth	70,000	6,700	70,000	0	220	1			1- 83- 2
64.067-7-39	Robinson, Christopher C.	71,200	12,600	71,200	0	210	W 1			1- 35- 2
64.075-1-20	Robinson, JoAnn S.	47,300	11,300	47,300	0	210	1			1- 82- 3
64.058-4-8	Robinson, Steven P.	200,000	9,500	200,000	0	481	1			1- 40- 6
64.058-2-15	Rockefeller, Leona	37,600	5,800	37,600	0	210	1			1- 79- 7
64.058-2-41	Rockefeller, Leona	4,200	4,200	4,200	0	311	1			8-315- 8
64.050-4-42	Rockefeller, Timothy	41,500	2,900	41,500	0	210	1			1- 24- 1
64.075-1-17	Roda, Patrick	33,400	4,500	33,400	0	210	1			1- 15-11
64.075-1-18	Roda, Patrick	45,000	6,400	45,000	0	210	1			1- 53- 4
64.067-5-35	Roda, Patrick J.	76,800	9,500	79,800	0	220	1			1- 78- 5
64.067-7-34	Roda, Patrick R.	81,500	27,000	81,500	0	411	1			1- 64- 2
64.058-3-7	Rodenhouse, Michael J.	50,100	6,300	50,100	0	210	1			1- 20-10
64.067-5-41	Rogers, Heidi M.	70,000	9,900	70,000	0	210	1			1- 41- 2
64.058-8-18	Rogers, Robert T.	125,000	16,600	125,000	0	484	1			8-110- 6
64.067-2-25	Rogers, Scott A.	64,000	7,500	64,000	0	210	1			1- 44- 5
64.067-3-13	Rollins, Alfred H.	54,000	8,700	54,000	0	210	1			1- 80- 2

Page Totals	Parcels	37	1,936,200	345,600	1,965,600					
--------------------	----------------	----	-----------	---------	-----------	--	--	--	--	--

Parcel Id	Name	2011	2012		Res Pct	Prp Cls	O C	R S	T C	Account Nbr
		Total Av	Land Av	Total Av						
64.067-5-10	Romey, William L.	85,000	10,100	85,000	0	220	1			1-102-1
64.051-4-16	Romoda, Alan J.	74,000	17,400	130,000	0	210	1			1-20-7
64.059-10-34	Romoda, Alan J.	100,500	9,800	100,500	0	210	1			1-83-5
64.059-10-35.1	Romoda, Alan J.	4,800	4,800	4,800	0	311	1			1-77-7
64.050-7-2	Rose, Michael	61,000	6,100	61,000	0	210	1			1-93-13
64.075-2-11	Rosenberg, Stacy	112,600	14,300	112,600	0	210	1			1-19-10
64.059-8-14	Rosenthal Living Trust, Eleanor	80,000	8,000	80,000	0	210	1			1-80-5
64.043-2-33	Rothermel, Alfred W.	110,000	23,100	110,000	0	210	1			1-80-7
64.058-2-33.1	Rottier, Michael	36,000	5,500	36,000	0	210	1			1-58-1
65.053-1-2	Rouselle, Susan	46,800	10,300	46,800	0	210	1			1-80-9
64.043-2-14	Rowe, Betty	95,000	19,800	95,000	0	210	1			1-48-4
64.035-3-2	Roy, Dipankar	99,800	16,300	104,000	0	210	1			1-41-6
64.059-5-1	Roy, Stephane	80,000	21,800	80,000	0	483	1			1-56-13
64.043-2-5	Rubio, C. Douglas	159,800	17,000	159,800	0	210	1			1-29-8
64.082-1-1	Rudd, James M.	86,800	10,200	86,800	0	210	1			1-61-5
64.050-1-28	Rumble, Devere D.	38,500	6,500	38,500	0	210	1			1-41-1
64.050-5-20	Rush, Tara J.	34,000	3,700	34,000	0	210	1			1-53-14
64.050-5-15	Russell, George	26,000	5,800	26,000	0	210	1			1-81-2
64.043-1-9.1	Russell, John H.	88,400	17,800	88,400	0	210	1			1-19-11
64.067-1-23	Rutella, Jan	67,500	6,800	67,500	0	210	1			1-21-6
64.042-2-29	Saber, Douglas E.	32,500	7,100	32,500	0	210	1			1-1-3
64.067-3-21	Sachs, Edwin	48,000	6,700	48,000	0	210	1			1-52-12
64.059-6-10	Sachs, Edwin A.	40,000	9,100	45,000	0	210	1			1-27-4
64.059-10-11	SAK Properties LLC	97,500	24,000	97,500	0	411	1			1-75-7
64.059-5-3.1	Salisbury, Mark	67,500	8,800	67,500	0	210	1			1-90-15
64.035-3-5	Sanders, Randy	132,600	15,500	132,600	0	210	1			1-101-9
64.043-3-20.1	Sanders Family Trust	218,000	22,800	218,000	0	210	1			1-45-7
64.035-1-11.1	Sandstone Housing Corp.	5,253,000	254,700	5,353,000	0	411	8			8-315-11
64.067-5-23	Sarmiento, Oscar	69,500	8,600	69,500	0	210	1			1-45-14
64.075-2-22	Saucier, John A.	135,000	20,000	135,000	0	210	1			1-85-10
64.043-1-24	Sauer, Stephen J.	173,500	19,000	173,500	0	210	1			1-56-9
* 64.050-4-39	Savage, John B.	10,100	10,100	10,100	0	314	W 1			1-59-5
64.050-4-39.1	Savage, John B.		10,100	10,100	0	314	W 1			1-59-5
* 64.058-1-7.111	Savage, John B.	507,500	33,200	507,500	0	210	W 1			1-65-10
64.058-1-13	Savage, John B.		33,200	262,200	0	210	W 1			1-65-10
64.058-1-14	Savage, John B. Jr.		32,100	220,700	0	210	W 1			
64.058-1-15	Savage, John B. Jr.		35,000	35,000	0	311	1			

Page Totals

Parcels

35

7,753,600

741,800

8,446,800

Parcel Id	Name	2011	2012		Res Pct	Prp Cls	O C	R S	T C	Account Nbr
		Total Av	Land Av	Total Av						
64.067-1-32	Savitskie, Jeffrey	68,900	5,700	68,900	0	210	1			1- 34- 4
64.059-5-17	Scancarello, James T.	92,500	8,400	92,500	0	210	1			1- 14- 5
64.059-6-5	Scanlon, Everett	92,500	8,900	92,500	0	210	1			1- 62- 2
64.058-4-41	Scanlons Auto Parts Inc	188,000	30,400	188,000	0	433	1			1- 82- 5
64.067-2-14	Schatz, Frederick D.	115,500	11,200	119,000	0	220	1			1- 69-13
64.067-7-23	Schecter, Jay	95,000	36,200	95,000	0	483	W 1			1- 36- 9
64.059-7-27	Scherzer, Carrie B.	95,000	8,100	95,000	0	210	1			1- 29- 9
64.067-2-3	Schneider, Adam J.	53,000	7,800	53,000	0	220	1			1- 79- 9
64.067-3-18	Schneider, Edward F.	52,000	7,000	52,000	0	210	1			1- 17- 3
* 64.060-3-16	Schreyer, Karl H.	48,500	5,600	48,500	0	210	1			1- 44- 1
64.065-1-2	Schreyer, Karl H.	65,000	23,700	65,000	0	484	1			1- 74-13
64.065-1-3	Schreyer, Karl H.	47,000	21,200	47,000	0	484	1			1- 94- 4
64.065-1-4	Schreyer, Karl H.	49,500	9,200	49,500	0	210	1			1- 63- 9
64.065-1-5	Schreyer, Karl H.	262,000	40,700	262,000	0	411	1			1- 82-13
64.065-1-6	Schreyer, Karl H.	38,000	5,900	38,000	0	210	1			1- 2-15
64.065-1-8	Schreyer, Karl H.	62,500	8,100	62,500	0	220	1			1-105-12
64.065-1-16	Schreyer, Karl H.		5,600	48,500	0	210	1			1- 44- 1
64.075-1-9.2	Schreyer, Karl H.	79,500	6,800	79,500	0	210	1			
64.051-6-30	Schulenberg, Melissa A.	77,000	7,200	77,000	0	210	1			1- 29- 4
64.067-4-8	Schulte, James A.	89,500	8,400	89,500	0	210	1			1- 90- 5
64.050-5-28	Schulze, Erik A.	3,400	3,400	3,400	0	314	W 1			1- 33-10
64.050-5-29	Schulze, Erik A.	50,500	7,700	50,500	0	220	W 1			1- 68- 9
64.075-2-9.1	Scott, Esther C.	112,000	24,900	112,000	0	210	1			1- 57-11
64.042-1-9	Scott, Robert H.	94,500	90,500	94,500	0	438	1			1- 73-10
64.042-1-10	Scott, Robert H.	220,000	159,900	220,000	0	431	1			1- 83- 6
64.059-8-22	Scott, Sheila H.	89,500	9,000	89,500	0	210	1			1- 37- 3
64.050-3-8	Scott, Timothy	27,500	4,800	27,500	0	210	1			1- 77- 3
64.057-1-7	Scoville, Margaret	45,000	7,100	45,000	0	210	1			1- 96-15
64.042-2-12.412	Seacomm Federal Credit Union	400,000	145,000	400,000	0	461	1			
64.059-8-12	Sellers, Benjamin	60,000	9,200	60,000	0	210	1			1- 83-13
64.058-2-11	Sellers, Carl	36,200	7,400	36,200	0	210	1			1-103- 6
64.051-6-15	Sennett, Arthur	137,500	11,900	137,500	0	210	1			1- 83-14
64.051-6-24	Sennett, Arthur	11,200	11,200	11,200	0	311	1			1- 86- 2
64.059-9-4	Seramur, Linda	122,500	9,500	122,500	0	210	1			1- 23-14
64.058-4-6	Sergi, Lisa	195,000	9,400	195,000	0	421	1			1- 68- 1
64.058-4-7	Sergi, Lisa	200,000	15,800	200,000	0	481	1			1- 65- 9
64.043-2-21	Sergi, Rosario	12,600	12,600	12,600	0	311	1			1- 96- 6

Page Totals

Parcels

36

3,439,800

799,800

3,491,800

Parcel Id	Name	2011	2012		Res Pct	Prp Cls	O C	R S	T C	Account Nbr
		Total Av	Land Av	Total Av						
64.043-2-23.1	Sergi, Rosario	155,000	34,900	155,000	0	210	1			1- 96- 5
64.059-12-3	Seth, Madan G.	48,000	9,000	48,000	0	220	1			1- 87- 4
64.043-3-29	Sethi, Rajesh	120,000	16,900	120,000	0	210	1			1- 89-10
64.042-2-28	Sevey, Jane-LU	55,000	6,700	55,000	0	210	1			1- 47- 3
64.050-2-3	Seymour, Alicia D.	35,500	7,500	35,500	0	210	1			1- 48-15
64.059-10-15	Seymour, Glenn	153,000	29,600	153,000	50	471	1			1- 84- 6
64.059-10-16	Seymour, Glenn	70,500	9,000	70,500	0	220	1			1- 84- 5
65.053-1-5	Seymour, Glenn	42,000	18,500	42,000	0	210	1			1- 11- 1
64.059-8-10.1	Seymour, Mark	70,000	27,500	70,000	0	411	1			1- 69- 3
64.051-5-30	Sharlow Revocable Liv Trust	123,000	10,300	123,000	0	210	1			1- 69- 1
64.058-2-35.1	Shatraw, Richard A.	40,500	5,600	40,500	0	210	1			1-104- 5
64.067-5-28	Shaw, Robert B.	72,500	9,700	72,500	0	210	1			1- 84-11
64.059-4-5.1	Sheedy, Stuart R.	135,000	13,100	135,000	0	210	1			1- 47-14
64.042-1-6.11	Sheehan, James	260,000	142,700	260,000	0	484	1			1- 34- 1
64.042-1-7.1	Sheehan, James	350,000	105,300	350,000	0	421	1			1- 34- 2
64.042-1-11	Sheehan, James	59,500	11,500	59,500	0	210	1			1- 83- 8
64.050-7-15	Sheehan, James	15,000	15,000	15,000	0	311	1			1- 32- 3
64.042-1-12	Sheehan, James E.	48,800	9,500	48,800	0	210	1			1- 47-12
64.058-4-10	Shelly, Peter R.	340,000	14,200	340,000	0	481	1			1- 44-12
64.058-3-8	Shepherd, Pamela Kemp	63,500	5,800	63,500	0	210	1			1- 8- 5
64.068-3-18	Shepherd, Robert S.	64,100	9,100	64,100	0	210	1			1- 48- 3
64.058-8-5	Sherburne, Pamela R.	138,800	26,300	138,800	0	483	1			1- 1- 6
64.060-2-3	Shipp, Devon A.	118,000	17,800	118,000	0	210	1			1- 93- 5
64.058-3-36	Shumway, William C.	70,000	13,900	70,000	0	483	1			1- 45-11
64.058-4-28	Siebel, Walter	270,000	11,000	270,000	0	481	1			1- 93- 8
64.067-1-11	Siebel, Walter	146,000	31,000	146,000	0	483	1			1- 85-11
64.058-4-27	Siebel, Walter E.	165,000	7,600	165,000	0	481	1			1- 14- 3
64.051-2-8	Siebert, Arthur	72,500	14,300	72,500	0	210	1			1- 13-13
64.052-1-12	Sinclair, Irene M.	83,500	10,300	83,500	0	210	1			1- 86- 5
64.075-2-12	Singh, Shailindar	165,000	17,700	168,000	0	210	1			1- 46- 5
64.059-9-25	Sitton, Michael R.	170,000	11,000	170,000	0	210	1			1- 15-12
64.060-3-6.2	Sixberry, Randy	164,500	15,300	168,700	0	210	1			1- 98-15
64.067-7-21	Skufca, Joseph D.	220,000	18,500	220,000	0	210	W 1			8-314- 7
555.007-28-2	SLIC Network Solutions Inc	68,573	0	86,356	0	836	5			
674.003-9999-701.306/1881	SLIC Network Solutions Inc	36,709	0	36,709	0	836	6			
64.067-4-12	Smith, Carson	90,000	8,900	101,000	0	210	1			1- 98- 1
64.067-7-27	Smith, Charles S.	79,000	16,100	79,000	0	210	W 1			1- 29- 7
Page Totals	Parcels		37	4,378,482	731,100	4,414,465				

Parcel Id	Name	2011	2012		Res Pct	Prp Cls	O C	R S	T C	Account Nbr
		Total Av	Land Av	Total Av						
64.068-2-35	Smith, Grace	82,500	7,700	82,500	0	210	1			1- 87- 1
64.052-1-9	Smith, James E.	40,000	17,500	40,000	0	210	1			1- 25-12
64.057-1-10	Smith, Julie	75,000	12,000	75,000	0	210	1			1- 93-12
64.050-6-23	Smith, Lynn J. Sr.	80,300	63,600	80,300	0	484	1			1- 78-12
64.050-6-24	Smith, Lynn L. Sr.	68,500	8,000	68,500	0	210	1			1- 27- 1
64.075-3-1	Smith, Sean	111,000	14,300	111,000	0	210	1			1- 89- 9
64.068-2-4	Smith, Susan A.	60,000	8,500	60,000	0	210	1			1- 11- 8
64.050-4-26	Smutz, Ruth M.	58,300	5,600	58,300	0	210	1			1- 87- 7
64.050-2-2	Smyth, Dennis	56,500	7,500	56,500	0	210	1			1- 23-11
64.051-6-32	Snee, Brian J.	73,000	12,700	73,000	0	210	1			1-103-12
64.068-2-12	Snell, James	155,000	23,400	155,000	0	210	1			1- 53- 6
64.068-3-19	Snow, Robert E.	84,000	10,000	84,000	0	210	1			1- 56-15
64.067-6-2	Snyder, Robert	60,800	5,600	60,800	0	210	1			1- 86-10
64.060-2-12	Sokolov, Igor	112,500	17,600	112,500	0	210	1			1- 71- 5
65.053-1-6.111	Soucis, Heidi H.	85,700	38,700	85,700	0	240	1			1- 12-12
64.075-2-5	Souidi, Touria	125,000	17,400	125,000	0	210	1			1- 76- 3
64.058-8-8	Sovie, Marialyce	55,000	16,100	55,000	0	483	1			1- 30- 6
64.050-1-34	Spagnolo, Salverio	80,500	9,300	83,000	0	210	1			1- 88- 1
64.043-3-40	Spagnolo, Sam	11,300	11,300	11,300	0	311	1			1- 88- 2
64.058-4-14.1	Spagnolo, Saverio	120,000	10,300	120,000	0	481	1			1- 17-13
64.058-4-15	Spagnolo, Saverio	168,000	10,100	168,000	0	421	1			1- 88- 3
64.059-9-7	Sprague, Kim L & Michael W	96,800	8,600	96,800	0	210	1			1- 88-10
64.042-1-3.2	Spurs Inc	350,000	102,100	350,000	0	426	1			
64.060-2-35	St Lawrence County IDA	666,900	144,700	666,900	0	449	8			
64.065-4-1	St Lawrence County IDA	16,000,000	222,700	16,000,000	0	613	8 R			
555.012-28-1	St Lawrence Gas Co	1,805,844	0	1,912,076	0	861	5			5-109- 4
674.003-9999-139.900/2881	St Lawrence Gas Co	43,273	0	43,273	0	885	6			6-108- 2
64.059-6-7	St Mary's Church	1,000,000	41,400	1,000,000	0	620	8			8-312-15
64.059-8-20.1	St Mary's Church	195,000	39,900	195,000	0	620	8			8-314- 3
64.050-2-4.1	Stacy, Steven J.	52,500	9,100	52,500	0	210	1			1- 88- 9
64.043-1-19	Staiger, Annegret	75,000	15,100	75,000	0	210	1			1- 76-14
64.068-3-11./6	State Univeristy Of Ny	1,553,200	0	1,553,200	0	613	8			8-299-11
64.068-2-16	State University Of Ny	30,000	9,000	30,000	0	872	8			6-107- 8
64.068-3-11	State University Of Ny	2,800,000	606,000	2,800,000	0	613	8			8-302- 6
64.068-3-11./1	State University Of Ny	4,197,000	0	4,197,000	0	613	8			8-299- 2
64.068-3-11./2	State University Of Ny	4,768,700	0	4,768,700	0	613	8			8-299- 6
64.068-3-11./3	State University Of Ny	2,462,800	0	2,462,800	0	613	8			8-299- 8
Page Totals	Parcels		37	37,859,917	1,525,800	37,968,649				

Parcel Id	Name	2011	-----	2012	-----	Res Pct	Prp Cls	O C	R S	T C	Account Nbr
		Total Av	Land Av	Total Av							
64.068-3-11./4	State University Of Ny	3,667,800	0	3,667,800	0	613	8				8-299- 9
64.068-3-11./5	State University Of Ny	2,742,000	0	2,742,000	0	613	8				8-299-10
64.068-3-11./7	State University Of Ny	2,611,600	0	2,611,600	0	613	8				8-299-13
64.068-3-11./8	State University Of Ny	3,421,600	0	3,421,600	0	613	8				8-299-14
64.068-3-11./9	State University Of Ny	11,439,800	0	11,439,800	0	613	8				8-300- 1
64.068-3-11./10	State University Of Ny	2,000,000	0	2,000,000	0	613	8				8-300- 3
64.068-3-11./11	State University Of Ny	632,100	0	632,100	0	613	8				8-300- 4
64.068-3-11./12	State University Of Ny	873,000	0	873,000	0	613	8				8-300- 5
64.068-3-11./13	State University Of Ny	840,100	0	840,100	0	613	8				8-300-11
64.068-3-11./14	State University Of Ny	2,078,800	0	2,078,800	0	613	8				8-300-12
64.068-3-11./15	State University Of Ny	448,000	0	448,000	0	613	8				8-300-13
64.068-3-11./16	State University Of Ny	3,224,100	0	3,224,100	0	613	8				8-300-14
64.068-3-11./17	State University Of Ny	4,434,000	0	4,434,000	0	613	8				8-300-15
64.068-3-11./18	State University Of Ny	3,786,000	0	3,786,000	0	613	8				8-301- 2
64.068-3-11./19	State University Of Ny	2,193,200	0	2,193,200	0	613	8				8-301- 4
64.068-3-11./20	State University Of Ny	3,188,000	0	3,188,000	0	613	8				8-301- 7
64.068-3-11./21	State University Of Ny	1,905,600	0	1,905,600	0	613	8				8-301- 8
64.068-3-11./22	State University Of Ny	3,666,800	0	3,666,800	0	613	8				8-301-10
64.068-3-11./24	State University Of Ny	4,049,400	0	4,049,400	0	613	8				8-301-13
64.068-3-11./25	State University Of Ny	8,249,700	0	8,249,700	0	613	8				8-301-15
64.068-3-11./26	State University Of Ny	10,946,300	0	10,946,300	0	613	8				8-302- 2
64.068-3-11./27	State University Of Ny	1,032,100	0	1,032,100	0	613	8				8-302- 3
64.068-3-11./29	State University Of Ny	1,153,100	0	1,153,100	0	613	8				
64.068-3-11./30	State University Of Ny	1,236,500	0	1,236,500	0	613	8				
64.068-3-11./31	State University Of Ny	1,616,100	0	1,616,100	0	613	8				
64.068-3-11./32	State University Of Ny	2,842,400	0	2,842,400	0	613	8				
64.068-3-11./33	State University Of Ny	719,600	0	719,600	0	613	8				
64.068-3-11./34	State University Of Ny	144,000	0	144,000	0	613	8				
64.068-3-11./35	State University Of Ny	3,400,000	0	3,400,000	0	613	8				
64.068-3-11./36	State University Of Ny	129,000	0	129,000	0	613	8				
64.068-3-11./37	State University Of Ny	10,700,000	0	10,700,000	0	613	8				
64.068-3-22	State University Of Ny	155,000	155,000	155,000	0	613	8				8-302-6
64.068-3-22./1	State University Of Ny	586,000	0	586,000	0	465	8				
64.075-1-12	State University Of Ny	225,000	15,900	225,000	0	210	W 8				8-300- 8
64.076-2-1	State University Of Ny	11,116,000	200,000	11,116,000	0	613	8				
64.076-2-1./1	State University Of Ny	881,200	0	881,200	0	871	8				
64.083-1-1	State University Of Ny	285,400	278,600	285,400	0	613	W 8				999.028
Page Totals	Parcels		37	112,619,300	649,500						112,619,300

Parcel Id	Name	2011	2012		Res Pct	Prp Cls	O C	R S	T C	Account Nbr
		Total Av	Land Av	Total Av						
64.051-5-27	Stebbins, Susan Ann	66,900	8,100	66,900	0	210	1			1- 46- 9
64.051-6-31	Steinberg, Paul	85,000	9,300	85,000	0	210	1			1- 97-15
64.035-3-24	Stephan, Irmgard	108,000	19,300	108,000	0	210	1			1- 92- 2
64.049-1-8	Stephenson, Tammy J.	28,000	11,800	28,000	0	210	W 1			1-103-14
64.050-4-9	Stevens, Jason	51,000	8,100	51,000	0	220	1			1- 18-14
64.059-7-5	Stevenson, Emmy W.	140,000	13,400	140,000	0	210	1			1- 89-11
64.058-3-10.1	Stewart's Ice Cream Co Inc	306,000	78,800	306,000	0	100	1			1- 13- 7
64.058-8-10	Stickles, Gary	75,000	7,000	75,000	0	220	1			1- 66-15
64.043-2-3	Stimeling, Kurt W.	159,000	19,700	159,000	0	210	1			1- 16-15
64.043-2-13	Stoian, Alexandru	23,200	23,200	23,200	0	311	1			1- 79-12
64.050-4-14	Stone, Bryan R.	60,000	8,100	60,000	0	220	1			1- 56- 1
65.053-1-10	Stone, Dawn	170,000	41,300	170,000	0	449	1			
64.058-2-31	Stone, Jeffrey S.	70,000	7,300	70,000	0	210	1			1- 69- 9
64.059-7-20	Stone, Mary Michele	76,000	10,600	76,000	0	210	1			1- 85- 6
64.042-3-7	Stowell, Thomas H.	70,000	13,400	70,000	0	210	1			1- 34-14
64.044-1-7	Stowell, Thomas H.	61,500	10,100	61,500	0	210	1			1- 16- 2
64.050-6-19	Stowell, Thomas H.	54,500	9,400	54,500	0	210	1			1- 80-13
64.043-2-2	Stradella, Omar G.	135,000	18,800	170,000	0	210	1			1- 38-18
64.042-1-8	Stretton, Ernest	117,000	94,000	126,000	0	434	1			1- 37- 1
64.066-2-16.1	Stretton, Sara	118,000	29,800	118,000	0	434	1			1- 10-15
64.059-9-21	Strome, Carol	130,000	10,200	130,000	0	210	1			1- 86- 8
64.060-1-4	Stuart Fennessey, Carmen Marion	230,000	8,300	230,000	0	210	1			1- 28-10
64.067-5-19	Subramanian, Shankar R.	110,000	8,400	110,000	0	210	1			1- 50-13
64.068-3-6	Suchy, Jessica Ray	75,000	7,300	75,000	0	210	1			1- 59-13
64.058-8-6	Sugar Creek Properties Inc	200,000	78,800	200,000	0	486	1			1- 3-11
64.066-2-6.2	Sugar Creek Properties Inc	2,400	2,400	2,400	0	330	1			1-72-13.2
64.066-4-9	Sugar Creek Properties Inc	350,000	40,800	350,000	0	486	W 1			1- 35- 9
64.050-6-13	Sullivan, Carrie	55,000	7,600	55,000	0	210	1			1- 91- 7
64.059-10-8	Sullivan, Gloria	149,500	32,300	149,500	30	483	1			1- 14- 4
64.050-7-3	Sullivan, James	77,000	18,000	77,000	0	411	1			1- 17- 9
64.050-7-22	Sullivan, James	57,500	9,800	57,500	0	220	1			1- 82- 8
64.051-6-18	Sullivan, James	97,400	28,500	97,400	0	411	1			1- 38- 2
64.058-2-12	Sullivan, James	37,000	7,500	37,000	0	230	1			1- 95- 9
64.058-2-26	Sullivan, James	31,000	4,100	31,000	0	210	1			1-104- 9
64.058-3-35	Sullivan, James	55,000	5,900	55,000	0	220	1			1- 45-10
64.068-1-5	Sullivan, James	63,900	10,900	63,900	0	220	1			1- 90-13
64.060-4-6	Sullivan, James B.	52,000	5,700	52,000	0	210	1			1- 97- 6
Page Totals	Parcels		37	3,746,800	728,000	3,790,800				

Parcel Id	Name	2011	2012		Res Pct	Prp Cls	O C	R S	T C	Account Nbr
		Total Av	Land Av	Total Av						
64.068-1-12	Sullivan, James B.	60,800	10,500	60,800	0	220	1			1- 61- 1
64.051-6-35	Sullivan, James B.	36,000	5,800	36,000	0	210	1			1- 38- 5
64.058-3-32	Sullivan, Joseph	300,000	25,700	300,000	0	426	1			1- 91- 1
64.067-1-41	Sullivan, Leslie	68,500	7,200	68,500	0	210	1			1- 91- 2
64.050-6-17	Sullivan, Matthew	77,500	10,700	77,500	0	210	1			1- 77- 8
64.050-6-18	Sullivan, Matthew	85,000	27,800	85,000	0	411	1			1- 77- 9
64.051-6-20	Sullivan, Matthew	50,100	9,200	50,100	0	230	1			1- 40- 3
64.051-6-36	Sullivan, Matthew	60,500	19,300	60,500	0	411	1			1- 40- 2
64.051-6-38	Sullivan, Matthew P.	80,000	10,300	85,000	0	210	1			1- 36-12
64.050-2-13	Sullivan-Catlin, Daniel	105,000	11,700	105,000	0	210	1			1- 25- 7
64.035-3-1	Suryadejara, Vijayakumar Babu	145,900	20,500	145,900	0	210	1			1- 89- 8
64.066-2-21	Swan Landing Assoc P. L.	1,150,000	57,100	1,150,000	0	411	W 1			1- 18-11
64.050-7-14	Swanson, Dorothy (Lu)	78,400	9,400	78,400	0	220	1			1- 91- 8
64.059-7-25	Swartele, Amy	136,000	9,500	136,000	0	210	1			1- 4-11
64.050-7-12	Swift, William	75,000	9,800	75,000	0	210	1			1- 37-12
64.058-4-54	Szot, Jeffrey	200,000	24,900	200,000	0	512	1			1- 71- 4
64.043-3-46	Szot, Jeffrey A.	90,000	13,200	90,000	0	210	1			1- 42-13
64.051-2-12	Szot, Jeffrey A.	10,400	10,400	10,400	0	311	1			1- 42-12
64.050-4-45	Talcott, Kevin	65,000	6,500	65,000	0	210	1			1- 57- 9
64.051-2-18	Tamon, Christino	52,500	10,000	52,500	0	210	1			1- 27-11
64.050-4-28	Tannenbaum, Charles	44,000	6,300	44,000	0	220	1			1-105-14
64.058-2-19	Tannenbaum, Charles	23,000	5,500	23,000	0	210	1			1- 40- 1
64.059-4-21	Tannenbaum, Charles	39,000	4,100	39,000	0	210	1			1- 87- 5
64.067-7-15	Tau Delta Kappa Inc	160,000	47,300	162,000	0	418	W 1			1- 32-14
64.043-2-4	Taylor, Elizabeth	129,000	16,400	129,000	0	210	1			1- 54-14
64.050-3-5	Taylor, Joan	50,000	7,400	50,000	0	210	1			1- 34- 8
64.042-2-5.1	Terra Development Inc	37,400	8,800	37,400	0	210	1			1- 46- 4
64.050-7-8	Terra Development Inc	284,800	75,000	284,800	0	411	1			1- 15- 5
64.050-7-21	Terra Development Inc	125,000	50,000	125,000	0	411	1			1- 7-12
* 64.052-1-13.1	Terra Development Inc	139,000	139,000	139,000	0	322	1			1- 25- 9
64.052-1-13.11	Terra Development Inc		139,000	139,000	0	322	1			1- 25- 9
64.058-3-15	Terra Development Inc	450,000	25,600	450,000	0	482	1			1- 20- 6
64.058-3-17.1	Terra Development Inc	44,100	7,200	44,100	0	210	1			1- 58- 2
64.058-4-3	Terra Development Inc	224,800	19,000	224,800	0	481	1			1- 53-10
64.058-4-55	Terra Development Inc	100,000	8,800	100,000	0	230	1			1- 3- 3
64.059-7-31	Terra Development Inc	130,000	41,000	130,000	0	411	1			8-314- 4
64.066-2-18	Terra Firm LLC	116,000	24,300	116,000	0	421	1			1- 77- 1
Page Totals	Parcels		36	4,883,700	795,200	5,029,700				

Parcel Id	Name	2011	2012		Res Pct	Prp Cls	O C	R S	T C	Account Nbr
		Total Av	Land Av	Total Av						
64.043-3-26	Thakur, Magendra	169,200	17,600	169,200	0	210	1			1- 50-11
64.043-3-45	Thakur, Magendra	15,000	15,000	15,000	0	311	1			1- 96- 10.5
64.052-1-11	Thakur, Rashmi	72,500	14,400	72,500	0	210	1			1- 18-13.1
64.058-4-20	The Farrago Inc	155,000	8,400	155,000	0	481	1			1- 2- 3
64.058-4-42.1	The Tile Company LLC	140,000	25,700	140,000	0	455	1			1- 71- 2
64.050-4-15	Thomas, Durward L.	52,000	7,600	52,000	0	210	1			1- 82- 1
64.058-6-9	Thomas, John	2,900	2,900	2,900	0	311	1			1- 30- 1
64.058-6-10	Thomas, John	38,500	6,200	38,500	0	210	1			1- 37- 8
64.058-6-11	Thomas, John	42,500	7,800	42,500	0	210	1			1- 93-11
64.058-6-15.1	Thomas, John	5,400	5,400	5,400	0	311	1			1- 37- 5
64.068-2-11	Thompson, Marjorie	127,500	19,200	127,500	0	210	1			1- 94- 1
64.057-2-4.1	Thorbahn, Neika J.	68,500	7,000	68,500	0	210	1			1- 72- 9
64.050-4-46	Thorpe, Barbara	65,000	6,500	65,000	0	210	1			1- 94- 2
64.058-6-17	Thurston, Leila	50,000	25,000	50,000	0	411	W 1			1- 61-10
64.057-1-13	Thurston, Leila R.	60,000	11,300	60,000	0	210	1			1- 72- 4
555.007-28-1	Time Warner Cable North Region	75,891	0	69,973	0	869	5			5-109- 1
64.043-3-13	Timmerman, Joe A.	125,000	16,200	125,000	0	210	1			1-105- 4
64.043-1-13	Tischler, Edward F.	156,600	15,300	156,600	0	210	1			1-102- 4
64.042-3-10	Tischler, Gary	70,000	14,200	70,000	0	210	1			1- 85- 5
64.057-1-14	Tischler, Reinhold	90,000	11,400	90,000	0	210	1			1- 35- 7
64.059-10-27	Tisdale, David E.	82,500	10,100	82,500	0	210	1			1- 56-14
64.058-4-61	Torbey Realty LLC	390,000	28,100	390,000	0	465	1			
64.067-4-9	Toth, Scott S.	75,500	8,400	75,500	0	210	1			1-105-15
64.049-1-16	Town Of Potsdam	379,000	200,700	379,000	0	651	8			8-303-12
64.058-4-31	Town Of Potsdam	135,100	8,700	135,100	0	652	8			8-303-13
64.059-12-20	Town Of Potsdam	30,900	30,900	30,900	0	330	8			1- 32- 8
64.058-2-10	Tracy, Donald	60,000	13,300	60,000	0	220	1			1- 31- 9
64.067-4-14	Tramposh, Shelly	90,000	8,700	90,000	0	220	1			1- 80- 1
64.067-3-20	Tramposh, Shelly A.	80,000	9,300	80,000	0	220	1			1- 98- 6
64.058-8-17	Travis, Betsy Lee	85,000	8,700	86,000	0	210	1			1- 94-12
64.050-7-5	Trejos, Jennifer L.	92,000	6,400	92,000	0	210	1			1- 16-13
64.058-3-40.1	Trezza Realty LLC	221,000	48,100	221,000	0	421	1			1- 76- 1
64.058-4-16	Trezza Realty LLC	280,000	22,500	280,000	0	481	1			1- 3- 5
64.058-4-24	Trezza Realty LLC	90,000	9,800	90,000	0	481	1			1- 13- 8
64.058-4-25.1	Trezza Realty LLC	120,000	8,000	120,000	0	481	1			1- 63-11
64.058-4-35.1	Trezza Realty LLC	164,000	23,300	164,000	0	421	1			8-306- 5
64.058-4-18	Trezza Realty, LLC	63,000	4,300	63,000	0	481	1			1- 19-13

Page Totals	Parcels	37	4,019,491	686,400	4,014,573					
--------------------	----------------	----	-----------	---------	-----------	--	--	--	--	--

Parcel Id	Name	2011	2012		Res Pct	Prp Cls	O C	R S	T C	Account Nbr
		Total Av	Land Av	Total Av						
64.058-4-19	Trezza Realty, LLC	150,000	14,400	150,000	0	481	1			1- 6-11
64.066-3-6	Trinity Episcopal Church	1,307,000	48,300	1,310,000	0	620	W 8			8-313- 3
64.075-1-26	Trithart, David	47,900	7,300	47,900	0	210	1			1- 12- 9
64.075-1-28	Trithart, David	61,500	7,900	61,500	0	210	1			1- 54-11
64.075-2-17	Trithart, Kathryn	125,000	22,000	125,000	0	210	1			1- 10- 9
64.067-5-37	Turbett, Joanna E.	75,500	9,000	75,500	0	210	1			1- 40-10
64.075-2-25	Turbett, Patrick J.	157,400	20,900	157,400	0	210	1			1- 81-11
64.051-5-22	Turner, John	95,300	10,100	95,300	0	210	1			1- 20- 4
64.042-1-19	Turner, Sonya M.	7,200	7,100	7,200	0	312	1			1- 47-11
64.051-6-27	Twiss, Michael	105,000	7,900	105,000	0	210	1			1- 10-12
64.068-3-9.1	Tyre, Jess	93,500	9,700	93,500	0	210	1			1- 55- 8
64.067-4-19	Uffer, Eleanor & Louis	82,500	9,500	84,000	0	210	1			1- 29-14
64.059-11-6	United States Government	700,000	31,100	700,000	0	652	8			8-299- 1
64.068-3-7	Vaccariello Revocable Trust, Lois	72,500	9,700	72,500	0	210	1			1- 18-10
64.051-4-9	Vadas, Robert E.	85,000	21,600	85,000	0	210	1			1- 64- 5
64.059-9-30	Valentine, Stuart	99,500	29,200	99,500	0	411	1			1- 63-12
64.060-1-11	Valentine, Stuart	92,500	12,100	92,500	0	210	1			1- 95-14
64.042-1-21	Vanatter, Linda	4,400	4,400	4,400	0	311	1			1- 97-14
64.051-6-33	VanDamme, Susan	66,000	7,500	66,000	0	210	1			1- 1- 9
64.051-5-23	Vandervelde, Samuel Kendrick	145,000	10,100	145,000	0	210	1			1- 18- 1
64.044-1-5.1	Vangellow, Christopher T.	50,000	9,800	50,000	0	210	1			1- 42-14
64.043-1-14	Vanleuven, Paul	161,500	18,200	161,500	0	210	1			1- 97-10
64.043-1-28	Vanness, Dorothea (Lu)	110,000	17,100	110,000	0	210	1			1- 83- 4
64.067-6-7	VanUllen, Nelson R.	75,000	10,600	75,000	0	220	1			1- 62-13
64.058-3-13	Verizon New York Inc	1,000,000	200,000	1,000,000	0	831	6			6-107- 2
64.058-3-13./2	Verizon New York Inc	69,550	0	69,550	0	831	6			6-107-4
555.008-28-1	Verizon New York Inc	1,265,575	0	1,113,142	0	866	5			5-109- 2
674.003-9999-631.900/1881	Verizon New York Inc	350,901	0	333,356	0	836	6			6-107- 1
64.050-4-20	Veterans Of Foreign Wars	98,000	25,100	98,000	0	534	8			8-315- 7
64.050-4-21	Veterans Of Foreign Wars	6,200	6,200	6,200	0	311	8			1- 52-14
64.026-1-4	Vienneau, Lloyd	500	500	500	0	330	1			
64.034-1-3.1	Village of Potsdam	761,500	326,500	950,000	0	822	8			
64.042-2-33	Village Of Potsdam	4,800	4,800	4,800	0	311	8			1- 24- 8
64.050-1-17	Village Of Potsdam	8,900	8,900	8,900	0	311	8			8-306-11
64.050-4-7	Village Of Potsdam	5,700	5,700	5,700	0	311	8			1- 38-11
64.050-4-30	Village Of Potsdam	3,800	3,800	3,800	0	311	8			1- 96- 3
64.050-5-1	Village Of Potsdam	50,700	49,600	50,700	0	853	W 8			8-306- 3

Parcel Id	Name	2011	2012		Res Pct	Prp Cls	O C	R S	T C	Account Nbr
		Total Av	Land Av	Total Av						
64.050-5-24	Village Of Potsdam	4,600	4,600	4,600	0	311		8		1-67-14
64.050-5-47	Village Of Potsdam	3,300	3,300	3,300	0	314	W	8		
64.057-1-19.1	Village Of Potsdam	1,500,000	57,100	1,500,000	0	682	W	8		8-307- 4
64.058-2-20	Village Of Potsdam	2,500	2,500	2,500	0	311		8		1- 79- 2
64.058-4-23.1	Village Of Potsdam	13,100	11,700	13,100	0	438	W	8		8-306- 9
64.058-4-32.1	Village Of Potsdam	2,000,000	37,700	2,000,000	0	822	W	8		8-315- 9
64.058-4-36.1	Village Of Potsdam	29,200	29,200	29,200	0	590	W	8		8-306-12
64.058-4-40.1	Village Of Potsdam	100,000	33,200	100,000	0	438		8		8-306-10
64.058-4-51	Village Of Potsdam	47,000	47,000	47,000	0	963	W	8		8-306- 4
64.058-4-56	Village Of Potsdam	106,000	35,000	106,000	0	653		8		8-110- 9
64.058-4-62	Village Of Potsdam	106,000	39,900	106,000	0	653		8		8-110-12
64.058-6-15.2	Village Of Potsdam	3,600	3,600	3,600	0	330		8		
64.059-5-16	Village Of Potsdam	27,000	27,000	27,000	0	590		8		
64.059-11-10.1	Village Of Potsdam	1,500,000	30,700	1,500,000	0	652		8		8-305- 7
64.059-11-11	Village Of Potsdam	382,000	27,300	382,000	0	662		8		8-306- 6
64.059-11-12.1	Village Of Potsdam	58,200	28,200	58,200	0	653		8		8-306-13
64.059-11-25	Village Of Potsdam	250,000	16,900	250,000	0	681		8		
64.059-13-12	Village Of Potsdam	184,000	36,500	184,000	0	653		8		8-113-15
64.060-2-33	Village Of Potsdam	297,100	297,100	297,100	0	340		8		
64.066-1-15	Village Of Potsdam	11,600	11,600	11,600	0	963		8		
64.066-2-19.1	Village Of Potsdam	28,700	28,700	28,700	0	340	W	8		8-305-11
64.066-3-9	Village Of Potsdam	37,900	37,900	37,900	0	963	W	8		1- 93-14
64.066-3-10	Village Of Potsdam	3,013,200	13,200	3,013,200	0	874	W	8		8-305-9
64.066-5-2	Village Of Potsdam	59,100	35,500	59,100	0	653		8		
64.066-5-3	Village Of Potsdam	27,900	27,900	27,900	0	350		8		
64.066-5-4	Village Of Potsdam	94,000	88,000	94,000	0	963	W	8		8-306- 7
64.067-1-52	Village Of Potsdam	21,800	21,800	21,800	0	350		8		
64.067-5-32	Village Of Potsdam	5,100	5,100	5,100	0	314		8		
64.068-4-1	Village Of Potsdam	3,700	3,700	3,700	0	330		8		
65.053-1-8	Village Of Potsdam	28,100	28,100	28,100	0	844		8		8-305- 1
64.075-1-13	Visser, Eileen P.	135,000	22,000	135,000	0	210	W	1		1- 7-10
64.059-6-14	Vitek, William	92,100	9,300	92,100	0	210		1		1- 47-13
64.050-3-19	Vollmer, Wayne	92,000	9,600	92,000	0	220		1		1- 15-15
64.066-3-7	Wakefield, Dana	80,000	10,400	80,000	0	484		1		1-314- 6
64.035-3-13	Walker, Martin	108,500	19,000	108,500	0	210		1		1- 71-12
64.059-9-3	Wallace, Kenneth N.	121,000	10,700	125,000	0	210		1		1- 34-11
64.059-5-14	Wallen, Peter	75,000	6,200	75,000	0	210		1		1- 66- 3

Page Totals Parcels 37 10,648,300 1,157,200 10,652,300

Parcel Id	Name	2011	2012		Res Pct	Prp Cls	O C	R S	T C	Account Nbr
		Total Av	Land Av	Total Av						
64.051-2-16	Walsh, Michael T. Jr.	85,000	14,200	85,000	0	210	1			1- 50- 6
64.051-5-25	Walsh, William P.	48,000	7,000	68,000	0	210	1			1- 84- 9
64.059-7-30	Walters, Michael	110,000	11,500	110,000	0	210	1			1- 71-10
64.059-13-9	Wanamaker, Gregory	89,800	8,700	89,800	0	210	1			1- 14-14
64.051-6-28	Ward, Virginia	57,500	7,900	57,500	0	210	1			1- 84- 7
64.042-1-17	Warden, Michael	68,300	10,600	68,300	0	210	1			1- 58- 8
64.043-2-1	Warr, Stephen J.	118,000	18,000	118,000	0	210	1			1- 9-11
64.050-1-41	Warren, Judith A.	57,000	8,700	57,000	0	210	1			1- 4- 7
64.042-2-27	Warren, Sharon A.	55,000	6,000	55,000	0	210	1			1- 91- 9
64.060-1-7	Wasag-Koberda, Malgorzata	12,800	12,800	12,800	0	311	1			1- 61- 4
64.060-3-6.1	Wasag-Koberda, Malgorzata	185,000	17,500	185,000	0	210	1			1- 98- 15/1
64.068-2-37	Wasag-Koberda, Malgorzata	12,500	12,500	12,500	0	311	1			1- 99- 1
64.065-1-14	Waste-Stream Inc	200	200	200	0	311	1			
64.065-1-15	Waste-Stream Inc	150,000	40,100	150,000	0	710	1			
64.057-2-11.12	Waste-Stream, Inc	5,200	5,200	5,200	0	330	1			
64.057-2-11.13	Waste-Stream, Inc	20,100	20,100	20,100	0	330	1			
* 64.057-2-11.111	Waste-Stream, Inc	36,100	36,100	36,100	0	330	1			1- 57- 3
64.057-2-16	Waste-Stream, Inc		36,100	36,100	0	330	1			1- 57- 3
64.067-4-13	Waters, Suzanne F.	140,000	8,800	140,000	0	210	1			1- 51- 7
64.059-6-8.2	Weakfall, Nicole D.	96,800	8,700	96,800	0	210	1			1- 95-12
64.050-3-6	Weaver, William	25,000	4,800	25,000	0	210	1			1- 12- 8
64.051-4-32	Weaver, William	30,000	8,300	30,000	0	210	1			1- 90-11
64.059-13-7	Weber, Lance W.	50,400	5,400	50,400	0	210	1			1- 15- 7
64.068-2-19	Webster, Carol	120,000	20,800	120,000	0	210	1			1-104-12
64.042-2-26	Webster, Debra W.	64,000	6,700	64,000	0	210	1			1- 6- 4
64.067-5-14	Weeks, Robin	60,000	8,900	60,000	0	210	1			1- 41-13
64.043-3-12.2	Weil, Michael	130,000	22,100	130,000	0	210	1			1- 96-10.2
64.059-8-9	Weiss, Sheila F.	79,100	8,900	79,100	0	210	1			1- 21-14
64.075-2-1	Weissman, Ira M.	295,000	14,600	295,000	0	210	1			8-310- 6
64.051-6-43	Weitzmann, Margaret (LU)	80,000	10,500	80,000	0	210	1			1- 98-13
64.067-7-33	Welch, Joseph Timothy	46,500	12,100	46,500	0	210	W 1			1- 1-15
64.075-1-27	Welch, Michael I.	37,500	7,900	37,500	0	210	1			1- 17-14
64.050-4-25	Weld, Rebecca N.	75,000	5,600	75,000	0	210	1			1- 60- 2
64.050-7-16	Weller, Shirley	18,000	4,500	18,000	0	220	1			1- 39-14
64.050-7-13	Weller, Shirley A.	44,000	9,900	44,000	0	411	1			1-101- 3
64.050-5-30	Weller, Terry L.	37,500	9,500	37,500	0	210	W 1			1- 66-11
64.051-2-9	Wellings, Jeffrey S.	74,000	11,900	74,000	0	210	1			1- 98-14
Page Totals	Parcels		36	2,577,200	427,000	2,633,300				

Parcel Id	Name	2011	2012		Res Pct	Prp Cls	O C	R S	R S	T C	Account Nbr
		Total Av	Land Av	Total Av							
64.035-1-16.1	Wells, Bruce J.	85,200	12,200	85,200	0	210	1				1- 8- 9
64.051-5-26	Welpel, Timothy	68,000	7,200	68,000	0	210	1				1- 22- 1
64.050-4-23	Wenzel, Jody	60,000	20,600	60,000	0	411	1				1- 39- 4
64.058-4-47	Wenzel Properties Inc	260,000	10,500	260,000	0	481	1				1- 28- 3
64.059-9-19	WFM 74 Holdings Co. LLC	87,800	34,100	87,800	50	418	1				1- 32-12
64.068-3-13	Whalen, Patrick T.	67,500	8,900	67,500	0	210	1				1- 14-11
64.059-13-11	Wheeler, Adam E.	47,000	9,800	47,000	0	210	1				1- 84-12
64.067-4-11	Wheeler, Jane Z.	88,500	9,200	88,500	0	210	1				1- 51-15
64.043-2-15	Wheeler, Robert	147,500	12,200	153,000	0	210	1				1- 79-15
64.051-4-21	Wheelock, Lawrence R.	105,000	8,400	105,000	0	210	1				1- 57- 8
64.050-5-45	Whispell, William	60,000	10,000	60,000	0	210	W	1			1- 27- 5
64.060-3-3	White, Patricia	62,500	7,700	62,500	0	210	1				1- 9-12
64.050-6-21	White, Thomas	60,500	7,300	60,500	0	210	1				1- 25- 5
64.058-4-52	White & Evans Inc	75,300	30,500	75,300	0	449	W	1			8-305- 9
64.066-3-3	White & Evans Inc	400,000	31,500	400,000	0	482	1				1- 99-10
64.066-3-4	White & Evans Inc	110,000	13,600	110,000	0	485	1				1- 79-14
64.066-3-5	White & Evans Inc	110,000	11,700	110,000	0	481	1				1- 39- 7
64.059-2-12	Whitesell, Thomas	78,500	10,900	78,500	0	210	1				1- 33-13
64.075-2-23	Whitney, Ruth E.	120,000	19,400	120,000	0	210	1				1- 89- 5
64.083-1-2	Whynman, Linda	125,000	18,600	125,000	0	210	1				8-313-10
64.051-2-4	Wickman, Winona	81,000	18,800	81,000	0	210	1				1- 60- 3
64.059-4-8	Wiejak, Joseph	69,500	10,400	69,500	0	220	1				1- 7-14
64.051-4-18	Wightman, Janet H.	140,000	11,000	140,000	0	220	1				1-100- 6
64.043-3-36	Wilkinson, Linda O.	70,000	14,800	70,000	0	210	1				1- 71-14
64.042-2-6	Willard, Paula	58,400	8,100	58,400	0	210	1				1- 40- 8
64.059-7-11	Williams, Andrew F.	180,000	9,800	180,000	0	210	1				1- 40- 4
64.050-3-12	Williams, Robert	48,500	7,400	48,500	0	210	1				1- 24- 6
64.050-4-13	Williams, Robert	52,500	8,100	52,500	0	210	1				1- 63- 2
64.067-2-9	Willmart, Laurel D.	64,000	7,300	64,000	0	220	1				1- 47- 6
64.060-4-11	Willmert, Carol	110,000	9,900	110,000	0	210	1				1- 91-13
64.060-4-14	Willmert, Carol L.	75,000	8,500	75,000	0	210	1				1- 78- 9
64.067-6-12	Wilson, Charles R.	209,000	11,600	209,000	0	210	1				1- 12- 3
64.051-3-9	Wilson, John D.	88,500	18,400	88,500	0	210	1				1- 70-12
64.058-4-26	Woe Realty Associates LLC	180,000	11,000	180,000	0	481	1				1- 95- 7
64.043-3-10	Wood, Robert H. Jr.	157,500	23,200	157,500	0	210	1				1- 49- 4
64.043-3-42	Wood, Robert H. Jr.	14,000	14,000	14,000	0	311	1				1- 49- 5
64.058-6-34	Woodley, Richard C.	60,000	9,900	60,000	0	220	1				1-104- 7
Page Totals	Parcels		37	3,876,200	496,500	3,881,700					

Parcel Id	Name	2011	2012		Res Pct	Prp Cls	O C	R S	T C	Account Nbr
		Total Av	Land Av	Total Av						
64.051-4-15	Woods, Anthony	133,800	20,800	133,800	0	210	1			1- 30- 5
64.058-2-16.1	Wright, Rebecca (LC).	36,900	3,800	36,900	0	210	1			1- 67-13
64.035-3-10	Xiang, Chen	150,000	18,400	150,000	0	210	1			1- 63- 8
64.049-1-7	Yandean, Benjamin K.	35,000	12,900	35,000	0	210	W	1		1- 68- 4
64.068-2-20	Yaw, Perry	92,500	13,600	93,500	0	210	1			1-102- 3
64.058-6-22	YES Home Management LLC	90,000	10,900	90,000	0	230	W	1		1- 78- 8
64.059-10-35.2	YES Home Management LLC	112,500	30,500	112,500	0	411	1			
64.067-1-29	YES Home Management LLC	90,000	9,300	90,000	0	220	1			1- 75- 1
64.067-2-11	YES Home Management LLC	62,500	5,600	62,500	0	230	1			1- 63-10
64.067-2-12	YES Home Management LLC	61,500	7,100	61,500	0	220	1			1- 96-14
64.067-2-22	YES Home Management LLC	105,000	9,300	105,000	0	220	1			1- 67-15
64.068-1-9	YES Home Management LLC	60,000	9,500	60,000	0	220	1			1- 49-15
64.075-1-31	YES Home Management LLC	52,000	6,900	52,000	0	220	1			1- 28-14
64.059-9-14	Yette, Jerald J.	76,000	9,300	76,000	0	220	1			1- 52- 1
64.042-2-1	Yette, Jerald William	66,500	7,200	66,500	0	210	1			1-102- 5
64.050-3-27	YNYH LLC	62,500	8,800	62,500	0	230	1			1- 89-13
64.050-4-8	YNYH LLC	47,500	10,000	47,500	0	220	1			1- 70-13
64.059-10-37	YNYH LLC	66,000	9,100	68,000	0	220	1			1- 98- 3
64.075-1-30	YNYH LLC	41,000	7,900	41,000	0	210	1			1- 11- 5
64.067-5-38	Young, Thomas	90,000	8,700	90,000	0	210	1			1- 1- 7
64.067-1-21	Yurgartis, Steve W.	68,500	7,400	68,500	0	210	1			1- 85- 9
64.067-5-25	Zalacca, James A.	94,900	9,800	96,100	0	210	1			1- 94- 3
64.059-11-20	Zeta Gamma Sigma Sorority Inc	130,000	26,100	130,000	0	418	1			1- 87-15
64.067-1-10	Zeta Nu Fraternity Inc	170,000	30,100	170,000	0	418	1			1- 32-15
64.059-10-25	Zeta Phi Building Corporation	122,100	29,600	122,100	0	418	1			1- 32- 2
64.035-3-21	Zheng, Jian S.	92,800	20,900	92,800	0	210	1			1- 25- 6
64.050-2-22	Zheng, Jian Shan	57,500	8,100	57,500	0	210	1			1- 54- 9
64.059-9-29	Zheng, Jian Shan	159,500	12,000	159,500	0	210	1			1- 28- 7
64.049-1-6	Zimmerman, Carol A.	46,500	12,600	46,500	0	210	W	1		1- 97- 8
64.067-1-39	Zirn, Nicholas A.	58,500	5,300	74,000	0	210	1			1- 33- 2
64.059-10-30	Zolner, Robert R.	45,000	5,400	45,000	0	210	1			1- 43- 1
64.051-4-11	Zuman, Petr	126,000	21,000	126,000	0	210	1			1-102-12

Village Totals	Parcels	1,688	526,019,972	40,853,400	532,717,822					
-----------------------	----------------	-------	-------------	------------	-------------	--	--	--	--	--

Page Totals	Parcels	32	2,702,500	407,900	2,722,200					
--------------------	----------------	----	-----------	---------	-----------	--	--	--	--	--

Parcel Id	Name	2011	2012		Res Pct	Prp Cls	O C	R S	T C	Account Nbr
		Total Av	Land Av	Total Av						
64.003-2-21.11	4465 Steelway Blvd Assoc LLC	400,000	105,000	400,000	0	449	1			1-270- 6.1
54.003-1-23.1	Adams, Bernard (LU).	76,400	48,700	76,400	39	240	1			1-163- 4
65.001-1-4.1	Adams, Bernard (LU).	16,200	16,200	16,200	0	323	1			1-163- 4
54.003-1-26	Adams, Bernard B. Jr.	60,800	14,100	60,800	0	210	1			1-287- 2
54.003-1-27	Adams, Bernard B. Jr.	13,100	13,100	13,100	0	314	1			1-287- 1
53.001-2-39	Adams, Cynthia G.	90,000	21,600	90,000	0	240	1			1-296- 1
65.001-1-5	Adams, Frances M.	24,800	24,800	24,800	0	322	1			1-163-10
65.001-2-2	Adams, Frances M.	45,400	45,400	45,400	0	323	1			1-163-11
65.001-2-24	Adams, Frances M.	20,500	20,500	20,500	0	323	1			
90.001-1-18	Adams, Joseph III.	80,000	13,100	80,000	0	210	1			1-274- 3
53.003-2-38	Adams, Michael	105,000	18,700	105,000	0	210	1			1-239- 4
53.003-2-40	Adams, Phillip	40,700	40,700	40,700	0	323	1			
54.003-1-49	Adams, Phillips	78,500	16,600	78,500	0	210	1			
64.003-2-15.1	Adle, Jason & Tracy	4,200	4,200	4,200	0	323	1			1-244- 3
64.001-2-39.2	Adle, Tracy L.	164,500	17,700	164,500	0	210	1			
64.002-5-40.1	Adon Farms Partnership	58,300	58,300	58,300	0	105	1			1-283-10
65.003-2-69	Advanced Consulting & Dist Co	165,000	42,700	165,000	0	240	1			1-281- 6
77.001-1-8.1	Advanced Consulting & Dist Co	20,400	20,400	20,400	0	311	1			1-221-15
54.003-1-3.12	Agen, Abner N. Jr.	142,500	24,600	142,500	0	240	1			
51.004-2-22	Akins, Matthew	67,000	16,200	67,000	0	210	W 1			1-190-10
63.004-1-36.11	Akley, Mary (LU)	110,000	68,300	110,000	0	240	1			1-193- 9
75.004-1-35.12	Alacantha, Leonor	41,500	19,100	41,500	0	210	1			
75.001-4-1.2	Aldous, Daniel	1,000	1,000	1,000	0	314	1			
75.001-4-14.1	Aldous, Daniel L.	74,000	21,200	74,000	0	210	1			
53.033-3-21	Aldrich, Dewitt	49,200	49,200	49,200	0	314	W 1			1-291-15
76.001-2-10.2	Aldrich, Gregory	80,000	20,700	80,000	0	210	1			1-215- 1. 2
63.001-1-9	Aldrich, Jon R.	168,000	38,100	168,000	0	240	1			1-269- 1
65.003-1-34.2	Aldrich, Laurence	98,500	17,800	98,500	0	220	1			
89.002-2-4	Alfonsin, Edward	52,700	16,700	52,700	0	210	1			1-164- 9
65.003-2-10	Alger, Foster (Estate)	14,600	14,600	14,600	0	314	1			1-164-10
62.002-2-10	Allen, Dale	31,000	17,300	31,000	0	270	1			1-165- 1. 2
42.003-2-17	Amberman, Elaine	168,500	41,500	168,500	0	210	W 1			1-259- 7
53.004-2-27	Amelotte, Carl J.	52,600	22,500	52,600	0	484	1			1-165- 3
89.002-2-32	Ames, John	49,000	20,700	49,000	0	210	1			1-205- 8
75.004-1-36	Ames, John B.	21,000	16,500	21,000	0	270	1			1-165- 8
51.004-2-16.212	Ames, Michael J.	67,500	10,900	67,500	0	210	1			
89.004-1-4	Ames, Norma	32,500	14,700	32,500	0	210	1			1-165- 4
Page Totals	Parcels		37	2,784,900		993,400		2,784,900		

Parcel Id	Name	2011	2012	Res Pct	Prp Cls	O C	R S	T C	Account Nbr
		Total Av	Land Av						
52.002-1-17	Ames, Thomas D.	83,500	16,900	0	210		1		1-197- 6. 1
41.004-5-4.1	Amo, William J (Estate)	21,800	16,500	0	270		1		1-167-14.3
53.072-1-19	Anderson, Albert (LU).	55,000	5,200	0	220		1		1-211-14
77.001-1-21	Anderson, Glen D.	5,000	5,000	0	314		1		1-165-13
63.002-2-17.2	Anderson, Judy	55,000	16,500	0	210		1		
76.002-1-24	Anderson-Shaffer, JoAnn	37,500	14,700	0	210		1		1-171- 5
64.002-5-56	Andrews, Karen E.	84,000	12,600	0	210		1		1-195- 8
64.042-4-9	Andrus, Wayne H.	65,000	6,700	0	210		1		1-269-12
53.002-2-5	Arduine, Patrick	11,500	11,500	0	322		1		1-166- 5
53.002-2-47	Arduine, Patrick	139,000	16,800	0	210		1		
53.004-1-58.1	Arduine, Patrick	50,700	50,700	0	330		1		1-166- 7.2
53.004-2-33	Arduine, Patrick	90,000	17,400	0	220		1		1-166- 6
64.034-3-1	Armstrong, Myrtle (Estate)	23,500	6,600	0	210		1		1-166- 9
64.001-1-4	Arno, Kevin S.	110,000	18,300	0	210		1		1-232- 9
53.002-2-12.12	Arnold, George	25,500	25,500	0	314	W	1		
65.056-1-26	Arozullah, Mohommed	12,600	12,600	0	314		1		1-166-12
63.001-2-16.1	Arquitt, Helen M.	66,000	16,500	0	210		1		1-286- 4. 1
75.001-2-10.212	Arthur, John C.	148,500	16,700	0	210		1		
52.004-2-18	Ashlaw, John	45,000	16,300	0	210		1		1-218- 3
75.001-2-10.211	Ashlaw, Raymond	82,500	22,800	0	240		1		
53.033-2-5	Ashley, David	20,000	20,000	0	314		1		1-175-15. 1
53.033-2-3	Ashley, David P.	109,200	50,000	0	210	W	1		1-175-14
* 42.004-3-4.21	Ashley, Jesse D.	50,900	17,900	0	210		1		
53.033-2-13	Ashley, Lawrence	133,200	24,800	0	210		1		
65.004-1-9	Ashley, Lawrence	72,500	21,400	0	240		1		1-202-13
65.004-1-11	Ashley, Lawrence	43,500	13,000	0	210		1		1-250- 8
64.042-4-11	Ashley, Marlyne	58,400	6,800	0	210		1		
42.004-3-4.212	Ashley, Tonya		16,500	0	210		1		
42.004-3-4.211	Ashley, Tonya J.		1,400	0	314		1		
52.003-1-37	Ashley, Wayne	86,300	16,400	0	210		1		
76.002-1-40.212	Assoc Of The North Country, United Cerebral	135,000	20,600	0	210		8		
64.073-2-1./2	At&T Network Real Est	48,000	0	0	837		1		
76.004-1-19.12	Atkinson, Peter J.	120,000	23,500	0	210		1		
64.001-1-47	Atkinson, Timothy	360,000	32,400	0	210		1		
52.002-1-8	Auclair, Donald	25,000	19,900	0	910		1		1-197-12
53.032-2-3	Ault, John	158,000	56,800	0	210	W	1		1-223-11
52.004-2-55	Austin, Evette	12,000	12,000	0	323		1		

Parcel Id	Name	2011	2012		Res Pct	Prp Cls	O C	R S	R S	T C	Account Nbr
		Total Av	Land Av	Total Av							
62.002-2-4.12	Austin, Richard Jr.	36,500	16,700	36,500	0	270		1			1-164-15.12
53.004-1-22	Avadikian, Gerald	62,500	4,000	62,500	0	210		1			1-217- 3
41.004-5-1.112	Babbie, Calvin	12,200	12,200	12,200	0	314		1			
41.004-5-2	Babbie, Calvin C.	3,900	3,900	3,900	0	314		1			1-167-14. 4
53.002-2-12.3	Babock, Donna	31,500	25,000	31,500	0	260	W	1			
52.004-2-14	Bacon Cemetery	5,000	5,000	5,000	0	695		8			8-314- 9
76.003-1-11.112	Bage, Edward (LU).	200,000	21,900	200,000	0	210		1			
63.004-1-28	Bailey, David	110,000	13,100	110,000	0	210		1			1-212- 4
63.001-1-28	Baker, Steven	50,000	12,800	50,000	0	210		1			1-294-12
52.082-1-3	Baldwin, Brandon J.	130,000	11,400	132,700	0	210		1			1-211-11
62.002-2-4.213	Baldwin, Ronald D.	22,300	22,300	22,300	0	322		1			
53.033-3-29	Ballan, Robert H.	159,000	62,400	159,000	0	210	W	1			1-225-11
53.032-1-31	Ballard, Diane	145,000	53,900	145,000	0	210	W	1			1-227- 1
52.003-1-32	Baltus, Ruth	2,900	2,900	2,900	0	314		1			1-172- 4.2
53.002-2-11.13	Bancroft, Gary	104,000	16,900	104,000	0	210		1			
76.001-2-11.1	Barclay, Claude C.	120,000	46,200	120,000	0	240		1			1-168-11
52.004-2-20.1	Barner, John L.	25,000	14,400	25,000	0	210		1			1-229- 3.1
65.056-1-15	Barney, George	80,000	13,000	80,000	0	210		1			1-169- 2
76.004-2-2	Barney, Peter M.	70,000	24,400	70,000	0	240		1			1-169- 3
53.058-2-30	Barney, Wendie M.	43,500	3,000	43,500	0	210		1			1-243-14
63.001-2-25.1	Barr, Eric	70,000	42,300	70,000	0	910		1			1-264- 2
65.003-2-63	Barrett, William	74,500	16,200	74,500	0	210		1			1-223- 1.41
65.056-1-21	Barrett-Stark, Susan F.	4,000	4,000	4,000	0	314		1			1-220-13
64.048-1-11	Barringer, Philip S.	70,000	10,500	70,000	0	210		1			1-216- 2
76.004-1-33	Barron, Donna	19,800	19,800	19,800	0	314		1			1-220- 4. 3
64.028-1-5	Barstow, Robert (LU).	100,500	15,900	100,500	0	210		1			1-248-10
75.002-2-39	Barstow Realty Co Inc	146,500	25,000	146,500	0	465		1			1-169-10
64.044-2-4	Bartalo, Roger A.	40,000	11,200	40,000	0	210		1			1-268- 3
53.004-2-42	Bartenstein, Joseph W.	132,900	16,600	132,900	0	220		1			
53.001-2-24.4	Bartlett, David E.	36,000	36,000	36,000	0	322		1			1-169-14.4
53.032-1-6	Bartlett, John	85,000	61,400	85,000	0	210	W	1			1-198- 4
75.002-2-25.1	Bartlett, John	247,500	30,000	247,500	0	484		1			1-187- 2. 2
53.032-1-39	Bartlett, Shephen	86,400	22,300	86,400	0	210		1			1-291-13
53.040-1-9	Bartlett, Stephen	8,000	8,000	8,000	0	311		1			1-291-14
65.001-2-9.12	Basford, Chad E.	115,000	16,700	115,000	0	210		1			
65.001-2-13.1	Basford, Darren	41,500	41,500	41,500	0	105		1			1-274- 2
65.001-2-13.2	Basford, Darren	130,000	16,400	130,000	0	210		1			
Page Totals	Parcels		37	2,820,900	779,200	2,823,600					

Parcel Id	Name	2011	-----	2012	-----	Res Pct	Prp Cls	O C	R S	T C	Account Nbr
		Total Av	Land Av	Total Av							
65.001-2-27	Basford, Darren	3,000	3,000	3,000	0	322	1				
65.001-2-28	Basford, Darren	1,900	1,900	1,900	0	323	1				
65.001-2-11	Basford, Troy	75,000	16,300	155,000	0	210	1				1-170- 1
63.003-2-31	Bassett, Bryon J.	56,600	18,400	56,600	0	210	1				1-286- 7
63.033-1-3	Bastille, Richard	38,200	12,500	38,200	15	484	1				1-304- 1
65.056-1-6	Bateman, Rebecca	129,500	15,600	129,500	0	210	1				1-269- 4
52.003-1-13.111	Bates, Charles	100,000	60,400	100,000	40	240	1				1-170-42
52.003-1-13.112	Bates, Charles	42,500	16,300	42,500	0	270	1				
52.003-1-13.12	Bates, John C.	86,700	16,700	86,700	0	210	1				
64.004-1-14	Batson, Gordon	126,500	14,200	126,500	0	210	1				1-170- 6
54.003-1-50	Baxter, Dana L.	100,000	16,000	100,000	0	210	1				1-240- 4
52.003-1-5	Baxter, Irving H.	85,000	28,800	85,000	0	240	1				1-264-10.4
52.003-1-6	Baxter, Irving H.	45,000	38,800	45,000	0	312	1				1-264-10. 3
54.003-1-13.11	Baxter, Scott A.	52,000	21,700	52,000	0	240	1				1-170- 8
64.004-1-16	Bayside Cemetery Association	50,000	50,000	50,000	0	695	8				
53.004-2-24.12	Beach, John	17,100	17,100	17,100	0	322	1				
53.033-3-30	Beamer, John	189,000	57,600	189,000	0	210	W 1				1-225-10
64.004-2-2.21	Beauchamp, William	75,000	20,600	75,000	0	210	1				
77.001-1-22.2	Beaulieu, Donna L.	77,000	20,800	77,000	0	210	1				
77.001-1-60	Beckley, John	320,000	118,300	320,000	0	411	1				1-190- 4. 1
77.002-1-5	Bedore, Kelly	52,400	20,300	52,400	0	210	1				1-265- 1
65.001-2-4.11	Bedrosian, Peter C.	145,000	16,800	145,000	0	210	1				1-276- 5.1
76.004-2-15	Beebe, Richard E. Jr.	75,500	22,600	75,500	0	210	1				1-189- 3
64.003-3-6	Behm, Joel	68,400	21,400	68,400	0	210	1				1-244- 6
63.003-1-23	Bell, Elwyn L. Jr.	39,900	21,900	39,900	0	210	1				1-283- 1. 2
53.003-2-46	Bellardini, Drucille (LU).	76,500	16,600	76,500	0	210	1				1-170-12. 2
* 52.003-2-52.2	Bellardini, Mark		1	2	50	411	1				
53.003-2-52.2	Bellardini, Mark		22,300	95,000	50	411	1				
53.001-2-18.2	Bellardini, Mark J.	39,600	36,500	59,000	0	312	W 1				
* 53.003-2-1.111	Bellardini, Mark J.	100,000	27,300	100,000	0	411	1				1-170-12. 1
* 53.003-2-43	Bellardini, Mark J.	9,500	9,500	9,500	0	314	1				
53.003-2-47	Bellardini, Mark J.	10,000	9,500	10,000	0	312	1				1-170-12.3
53.003-2-52.1	Bellardini, Mark J.		7,500	7,500	0	322	1				1-170-12. 1
52.002-2-24.1	Belmore, Derek	85,000	16,500	85,000	0	210	1				1-258- 3. 2
52.002-2-35	Belmore, Laura	21,600	17,700	21,600	0	910	1				1-258- 3. 1
63.004-1-25.1	Belt, Dwayne	115,500	43,800	115,500	0	240	1				1-277-13
76.002-2-5.12	Belyea, Robert	6,100	3,400	6,100	0	312	1				
Page Totals	Parcels		34	2,405,500	841,800	2,607,400					

Parcel Id	Name	2011	2012		Res Pct	Prp Cls	O C	R S	R S	T C	Account Nbr
		Total Av	Land Av	Total Av							
76.002-2-11.1	Belyea, Robert	100,000	20,600	100,000	0	210	1				1-171- 2
42.004-3-12	Bence, Peter	70,000	13,100	70,000	0	210	1				1-198-15
53.032-2-1	Bence, Peter R.	180,000	99,000	180,000	0	210	W	1			1-212- 6
64.034-3-6	Benvenuto, James	72,000	6,700	72,000	0	210	1				1-273- 2
53.002-2-19.132	Benz, Thomas P.	80,000	76,400	80,000	0	260	W	1			
53.004-1-17	Bercume, Samuel	60,000	4,800	60,000	0	210	1				1-252-15
63.002-2-11	Berger, Colleen	46,000	15,800	46,000	0	210	1				1-241-16
63.002-2-10.1	Berger, Mary	55,000	18,000	55,000	0	210	1				1-171-12
90.001-1-27	Berger, Mary	26,500	15,500	26,500	0	260	1				1-171-13
63.002-2-10.3	Berger, Patricia A.	38,000	16,600	38,000	0	270	1				
53.003-2-35	Berkman, Richard W.	155,000	15,200	155,000	0	210	1				1-239- 5. 2
64.028-1-14	Berner, Joseph	155,000	16,300	155,000	0	210	1				1-228- 4
53.004-3-1.2	Berner, Joseph A.	35,000	27,500	35,000	0	449	1				
64.004-1-32.2	Bero, Florence C.	160,600	20,500	160,600	0	210	1				1-187-15.2
65.001-2-21.1	Berry, Ronald E.	115,000	51,500	115,000	63	240	1				1-183- 1
53.001-2-21.221	Besaw, Catherine	255,600	88,600	255,600	0	240	1				
76.001-2-8	Betrus, Anthony	142,000	20,500	142,000	0	210	1				1-267-14
77.003-1-4.2	Bicknell, John	168,000	21,200	168,000	0	210	1				
64.003-2-19	Bicknell, Robert D.	105,000	105,000	105,000	0	330	1				1-257-13
64.003-2-28	Bicknell, Robert D.	28,500	28,500	28,500	0	330	1				
76.004-2-40	Bicknell, Robert D.	195,000	24,500	195,000	0	240	1				1-204- 1
77.003-1-6	Bicknell, Robert D.	17,800	17,800	17,800	0	314	1				1-225- 3. 2
76.004-1-40	Bicknell, Robert T.	127,500	24,500	127,500	0	240	1				1-220- 4.12
64.003-2-9	Bicknell Corporation	166,000	25,000	166,000	0	484	1				1-231-11
64.003-2-17	Bicknell Corporation	130,000	28,000	130,000	0	484	1				1-188-14
53.003-2-36.1	Bigwarfe, Brooks	115,000	16,500	115,000	0	210	1				1-169- 5
64.001-2-35	Bigwarfe, Glenn	50,000	16,300	50,000	0	210	1				1-172- 8
65.055-2-5	Birdou, Bonnie	52,500	14,700	52,500	0	210	1				1-172-12
53.001-2-17	Bisceglia, Marc V.	200,100	75,000	200,100	0	210	W	1			1-188- 9.16
75.003-2-4.1	Bisonette, Gail-LU	38,500	16,200	38,500	0	210	1				1-254- 2.1
62.004-2-4.11	Bisonette, Kim	82,000	17,000	82,000	0	210	1				1-221-13
76.001-2-33	Bjelobrck, Matthew D.	1,200	1,200	1,200	0	314	1				1-197-15
64.001-1-28.114	Blackmer, Peter J.	59,500	17,500	59,500	0	270	1				
76.003-1-4.1	Blackmer, Roberta	30,000	23,400	30,000	0	210	1				1-226- 9.1
76.003-1-4.2	Blackmer, Roberta	60,000	23,800	60,000	0	210	1				1-226-9.2
63.001-2-7.2	Blair, Howard III.	170,000	17,900	170,000	0	210	1				1-243-6.2
65.004-1-2.21	Blanchard, Kevin	75,000	22,500	75,000	0	220	1				1-195-15.2
Page Totals	Parcels		37	3,617,300	1,063,100	3,617,300					

Parcel Id	Name	2011	2012		Res Pct	Prp Cls	O C	R S	T C	Account Nbr
		Total Av	Land Av	Total Av						
64.003-2-15.22	Blanchard, Kevin J.		3,000	3,000	0	314		1		
* 64.003-2-16	Blanchard, Kevin J.	180,000	50,000	180,000	0	484		1		1-261- 6
64.003-2-16.1	Blanchard, Kevin J.		50,000	180,000	0	484		1		1-261- 6
65.003-1-9	Blanchard, Kevin J.	20,500	20,500	20,500	0	322		1		1-182- 7
65.053-2-16	Blanchard, Kevin J.	75,000	13,000	75,000	0	210		1		1-280- 1
64.003-1-1	Blanchard, Kip	80,000	30,000	80,000	0	449		1		1-207-15
75.002-2-33	Blanchard, Kip	28,900	28,900	28,900	0	330		1		1-269- 3
75.002-2-21	Blanchard, Kip E.	11,000	11,000	11,000	0	311		1		1-173- 7
75.002-2-28.1	Blanchard, Kip E.	220,000	40,000	220,000	0	411		1		1-187- 2. 3
75.002-2-44.2	Blanchard, Spencer D.	72,500	16,600	72,500	0	210		1		
89.002-2-18.1	Blankenship, Jonathan Scott	190,000	20,600	190,000	0	240		1		1-279- 8
64.028-1-19	Blauvelt, Thomas	88,000	12,900	88,000	0	210		1		1-173- 9
53.004-3-30	Blevins, Paul	154,500	55,000	154,500	0	433		1		1-274- 9
53.082-1-3	Blevins, Paul	206,000	87,600	206,000	0	431		1		1-173-11.1
75.002-2-14.311	Blevins, Paul	27,500	27,500	27,500	0	322		1		
64.002-4-1.211	Blevins, Paul M.	256,500	89,600	256,500	0	431		1		1-173-11.2
53.082-1-4	Blevins, Paul & Duane	163,700	87,600	163,700	0	411		1		
64.003-1-24.1	Blodgett, Chad	41,300	16,800	41,300	0	210		1		1-243- 5
63.002-2-15	Boak, Wayne	81,000	11,900	81,000	0	210		1		1-210- 7
53.002-2-25	Board of Coop. Education Serv.	5,900,000	284,700	5,900,000	0	615	8			8-303-10
53.002-2-33	Board of Coop. Education Serv.	20,200	20,200	20,200	0	322	8			8-303- 8
63.003-2-38	Bogardus, Doris A.	1,800	1,800	1,800	0	314		1		
63.004-1-20	Bohan, Betty	83,500	22,000	83,500	91	240		1		1-174- 4
52.004-1-42	Bohl, Douglas G.	81,000	60,500	161,500	0	240		1		
89.002-2-3	Bohl, Douglas G.	170,000	17,900	170,000	0	220		1		1-272- 2. 2
63.003-2-25.1	Bolesh, Charles	174,000	24,700	174,000	95	240		1		1-173-13
52.004-2-10	Bond, Leo H.	20,000	20,000	20,000	0	323		1		1-173-15
53.004-2-16	Bondellio, Frank	14,000	14,000	14,000	0	314		1		1-202- 4. 2
64.002-5-3.1	Bondellio, Frank	15,300	15,300	15,300	0	323		1		1-174- 3
53.033-3-28	Bonnell, Sara	144,900	56,800	144,900	0	210	W	1		1-291- 6
63.004-1-1.13	Bonno, Agnes E. (LU).	48,500	16,700	48,500	0	270		1		
63.001-2-14.1	Bonno, Jeffrey	48,000	16,600	48,000	0	270		1		1-174- 7
63.004-1-1.14	Bonno, Michael G.	80,000	16,600	80,000	0	210		1		
63.004-1-1.112	Bonno, Robert	101,600	16,600	101,600	72	210		1		
63.004-1-1.111	Bonno, Robert P.	40,200	40,200	40,200	0	322		1		1-174- 6
76.002-1-38	Boslet, Sally J.	90,000	29,100	90,000	74	240		1		1-283- 3
64.001-2-40.12	Bovay, Robin	120,000	16,400	131,400	0	210		1		

Page Totals

Parcels

36

8,869,400

1,312,600

9,144,300

Parcel Id	Name	2011	2012		Res Pct	Prp Cls	O C	R S	T C	Account Nbr
		Total Av	Land Av	Total Av						
41.004-2-16	Boyd, Andrew M & Elizabeth C.	39,400	39,400	39,400	0	322	1			1-196- 1
52.002-4-1	Boyd, Bonnie	1,200	1,200	1,200	0	321	1			1-191- 7
53.001-1-22	Boyd, Bonnie	162,000	52,100	162,000	0	240	1			1-174-15
53.001-1-27	Boyd, Bonnie	1,500	1,500	1,500	0	323	1			
53.004-1-19	Boyd, David A.	72,500	4,900	72,500	0	210	1			1-204- 5
53.033-2-7	Boyer, Amy L.	140,000	54,100	169,000	0	210	W 1			1-210- 4
65.004-1-15	Boyette, Daniel E.	122,000	13,700	122,000	0	210	1			1-269- 9
64.003-1-39	Brabaw, Wayne E.	178,000	19,700	178,000	0	210	1			
77.001-1-4	Bracy, Steven	94,300	38,800	94,300	0	240	1			1-271-11
64.033-1-16	Bradish, Carl	24,500	4,600	24,500	0	210	1			1-258- 8
64.033-1-17	Bradish, Carl	3,700	3,700	3,700	0	314	1			1-258- 9
63.002-1-26.2	Bradish, Timothy J. Jr.	97,200	16,600	97,200	0	210	1			1-285-4.32
64.034-3-2	Bradley, Chad E.	26,000	7,700	26,000	0	210	1			1-192- 7
63.002-1-27.2	Bradley, Dustin R.	21,700	16,700	175,000	0	240	1			
63.001-2-18	Bradley, Everett	27,000	16,000	27,000	0	270	1			1-272- 7
77.001-1-39.1	Bradley, Paul	125,000	22,000	125,000	0	210	1			1-241-13. 1
89.004-1-31	Bradley, Priscilla A.	57,500	16,200	57,500	0	210	1			1-165- 5
51.004-2-11	Bradley, William E.	15,500	11,000	15,500	0	270	1			1-175- 7
76.003-1-35	Bradshaw, James P.	148,000	22,900	148,000	0	210	1			
75.004-1-20	Brainard, Merrill	105,000	16,200	105,000	0	210	1			1-175- 8
64.003-1-25.112	Brainard, Steven L.	112,000	18,200	112,000	0	210	1			
63.002-1-29	Brais, Ruby	28,500	16,600	28,500	0	270	1			1-208- 4
63.002-1-30	Brais, Ruby	43,000	11,800	43,000	0	210	1			1-208- 3
64.003-1-21	Branon, Terrence P.	395,600	100,000	395,600	0	449	1			1-197-14.2
89.002-2-7.1	Brant, Joseph L.	61,000	32,400	61,000	0	112	1			1-164- 7
76.001-2-18.1	Bray, David	220,000	30,800	220,000	0	240	1			1-175-11
76.001-2-20.3	Bray, David	19,700	19,700	19,700	0	314	1			1-283- 2.3
53.032-1-23	Brazee, Stephen	88,400	15,300	88,400	0	210	1			1-271- 9
53.066-1-4	Bresett, Bethany K.	68,300	16,000	68,300	0	210	1			1-228- 8
75.001-2-8.2	Bridges, H Styles III.	47,400	47,400	47,400	0	322	1			
75.001-2-10.12	Bridges, H Styles III.	80,000	77,600	80,000	0	312	1			
89.004-1-15	Briggs, Dennis	55,000	13,700	55,000	0	210	1			1-266-15
76.002-2-15	Briggs, Kim M.	115,900	18,200	115,900	0	210	1			1-196-12
53.033-3-16	Briggs, Richard	5,000	5,000	5,000	0	314	1			1-176- 2
89.004-1-30.1	Briggs, Richard W.	34,400	25,800	34,400	0	270	1			1-176- 3
76.001-3-6	Bristol, Jeffrey	75,000	21,300	75,000	0	210	1			1-210-12.12
77.001-1-28.21	Bristol, Patrick	25,100	25,100	25,100	0	322	1			
Page Totals	Parcels		37	2,936,300	873,900	3,118,600				

Parcel Id	Name	2011	-----	2012	-----	Res Pct	Prp Cls	O C	R S	T C	Account Nbr
		Total Av	Land Av	Total Av							
77.001-1-5.111	Bristol, Patrick J.	37,000	37,000	37,000	0	323	1				1-218- 5.1
77.001-1-18.11	Bristol, Patrick J.	255,000	83,000	255,000	0	240	1				1-218- 4
64.028-1-25	Britton, Christine A.	90,000	13,000	90,000	0	210	1				1-233- 6
65.054-1-11	Brock's Moving & Storage Inc	40,000	28,600	40,000	0	449	1				1-219-10
53.004-3-27.1	Brone, Dean L.	138,300	17,300	138,300	0	210	1				1-234- 2
89.002-2-19.111	Bronson, Aundrea	66,500	30,900	66,500	0	240	1				1-164- 8
90.002-7-2	Bronson, Patricia	155,000	25,200	155,000	0	240	1				1-171- 1.1
76.004-1-19.111	Bronson, Patricia J.	11,000	11,000	11,000	0	323	1				1-289-14
52.004-2-40	Bronson Service Corp	13,300	13,300	13,300	0	720	1				1-204-14
75.002-2-13.2	Brooks, Alan R.	32,000	17,400	32,000	0	270	1				1-215- 7.2
62.002-2-18.12	Brooks, Keri	26,000	20,300	26,000	0	270	1				
75.002-2-13.1	Brooks, Royce	40,000	27,500	40,000	94	270	1				1-215- 7.1
76.003-1-38.2	Brosell, Joshua	125,000	23,000	125,000	0	210	1				
53.072-1-12	Brothers, Joanne	42,000	3,700	42,000	0	210	1				1-176-15
53.072-1-13	Brothers, Joanne	19,200	4,200	19,200	0	312	1				1-177- 1
52.004-3-1.2	Brown, Christopher	20,000	13,000	20,000	0	312	1				
65.003-1-44	Brown, Christopher	145,000	21,000	145,000	0	210	1				1-216-12. 2
42.003-1-10.2	Brown, Gardner L.	25,500	17,000	25,500	0	270	1				
52.004-3-1.1	Brown, Hubert	51,500	34,100	51,500	0	210	1				
64.001-1-44	Brown, Jamie L.	78,000	17,300	78,000	0	210	1				
51.004-2-10.3	Brown, Jennifer	11,500	11,000	11,500	0	311	1				1-191- 5. 2
42.003-2-20	Brown, Linda	6,900	6,900	6,900	0	314	1				1-264- 4
52.002-2-20	Brown, Linda M.	35,000	12,600	35,000	0	270	1				1-217-13
52.004-2-36	Brown, Linda M.	23,000	14,800	23,000	0	270	1				1-230- 8
64.001-1-45	Brown, Paul	40,000	25,000	40,000	0	416	1				
64.003-1-29.11	Brown, Paul	110,000	23,400	110,000	0	220	1				1-251- 3
76.004-1-19.2	Brown, Shawn	70,000	21,800	70,000	0	210	1				
53.002-2-39	Brown, Trevelon L.	23,000	12,600	23,000	0	210	1				1-238- 7
63.003-2-5	Brownell, Aaron T.	10,000	10,000	10,000	0	323	1				1-168-15
63.002-1-28	Brownell, Beverly	46,000	17,700	46,000	0	210	1				1-294- 5
42.002-4-2.2	Brownell, Donald J.	10,000	8,800	10,000	0	312	1				1-212-14.2
54.003-1-18	Brundage, Gene	112,500	10,900	112,500	0	210	1				1-177-13
54.003-1-19	Brundage, Gene	3,000	3,000	3,000	0	314	1				1-177-13
65.001-2-14	Brunet, Marie	50,000	12,500	50,000	0	210	1				1-291- 1
65.001-2-16	Brunet, Richard	1,000	1,000	1,000	0	314	1				1-203- 3
65.001-2-15	Brunet, Richard M.	1,000	1,000	1,000	0	314	1				1-293- 8
76.002-1-8	Bruno, Bonita M.	60,300	60,300	60,300	0	322	1				1-221-11
Page Totals	Parcels		37	2,023,500	711,100	2,023,500					

Parcel Id	Name	2011	2012		Res Pct	Prp Cls	O C	R S	T C	Account Nbr
		Total Av	Land Av	Total Av						
76.002-1-9	Bruno, Bonita M.	170,000	21,600	170,000	0	210	1			1-205-10
64.028-1-20	Brusso, Elizabeth	83,500	12,800	83,500	0	210	1			1-214-12
64.001-2-6.12	Brusso, Matthew	131,300	16,400	131,300	0	210	1			
64.001-2-45	Brusso, Matthew	500	500	500	0	314	1			
65.003-3-60	Buchanan, Brent A.	82,500	23,400	82,500	0	210	1			
76.001-2-38.1	Buchanan, Linda	178,500	21,100	178,500	0	210	1			
76.001-2-38.2	Buchanan, Linda	120,000	20,800	120,000	0	210	1			
76.001-2-31	Buchanan, Linda H.	6,200	6,200	6,200	0	323	1			1-276-9
51.004-2-5	Bucks Bridge Cemetery	13,400	13,400	13,400	0	695	8			8-314-11
51.004-2-27	Bucks Bridge Church	179,900	20,000	179,900	0	620	8			8-311-11
51.004-2-4.1	Buffham, James	48,500	11,000	48,500	0	210	1			1-178-9
75.002-1-7	Buffham, Michael	166,500	78,400	166,500	0	113	1			1-233-14
75.002-2-45.11	Buffham, Michael	40,000	20,000	40,000	0	484	1			1-271-15.2
75.002-2-29	Buffham, Michael J.	38,500	17,400	32,500	0	210	1			1-259-4
52.002-1-12	Buffham, Robert J.	30,100	24,200	30,100	0	260	1			1-183-10
62.002-2-17	Buffham, Virginia (LU)	48,500	12,000	48,500	0	210	1			1-178-10
75.002-1-8	Buffham, Wesley	100,000	44,600	100,000	0	240	1			1-178-11
52.004-1-26.22	Burdick, Brian T.	95,000	16,600	95,000	0	210	1			
63.002-2-25.1	Burdick, Scott A.	50,400	50,400	67,800	0	312	1			1-179-1
64.042-4-2.1	Burke, Angela M.	100,000	4,500	100,000	0	210	1			1-274-10
62.002-2-13.3	Burke, Eric S.	144,000	45,800	144,000	0	240	1			
62.002-2-19.1	Burke, John	1,600	1,600	1,600	0	314	1			1-72-10.1
62.002-2-13.1	Burke, John H.	4,500	4,500	4,500	0	323	1			1-179-10.1
53.003-2-28.2	Burke, Randy	100,900	20,800	100,900	0	210	W 1			
62.002-2-14.1	Burke, Ronald P.	90,000	17,100	90,000	0	220	1			1-179-10.2
65.001-2-10.1	Burkett, David	78,000	16,200	78,000	0	210	1			1-179-11
65.001-2-7	Burkett, James	6,500	6,500	6,500	0	105	1			1-179-13
65.001-2-8	Burkett, Lawrence C. (Estate).	11,000	11,000	11,000	0	105	1			1-179-12
65.001-2-9.11	Burkett, Lawrence C. (Estate).	93,000	36,900	93,000	0	112	1			1-179-14
65.003-2-20	Burkum, Larry	28,300	28,300	28,300	0	105	1			1-202-14.1
65.004-1-24	Burkum, Larry	4,700	4,700	4,700	0	105	1			
65.004-1-1	Burkum, Larry F.	26,200	26,200	26,200	0	105	1			1-202-15
90.001-1-4	Burkum, Nicholas	21,700	21,700	21,700	0	323	1			1-268-4
64.048-1-2	Burkum, Patricia M.	90,000	12,000	90,000	0	210	1			1-182-12
65.001-1-1	Burlingame, Donald	178,700	26,500	178,700	79	240	1			1-179-15
64.002-5-40.2	Burnah, Lawrence	140,000	16,300	140,000	0	210	1			
63.001-2-30	Burnette, Judson	1,400	1,400	1,400	0	323	1			

Parcel Id	Name	2011	2012		Res Pct	Prp Cls	O C	R S	T C	Account Nbr
		Total Av	Land Av	Total Av						
89.004-1-18	Burnham, Charles	75,000	16,600	75,000	0	210	1			1-290-13
65.001-4-3	Burnham, Gene	45,000	16,500	45,000	0	210	1			1-195-7.2
77.001-1-30	Burnham, Peter T.	112,700	21,800	112,700	0	210	1			1-289- 4
76.003-1-21.4	Burns, Christopher M.	82,500	21,400	82,500	0	210	1			1-212-11.14
76.002-1-7.111	Burns, Frances O.	90,000	20,800	90,000	0	210	1			1-208-12.11
51.004-2-19	Burns, Ricky	222,800	21,000	222,800	0	210	W 1			1-222-13
52.004-2-13.2	Burns, Robert	155,000	30,100	155,000	0	240	1			
65.054-1-1	Burns, Robert	22,000	12,700	22,000	0	270	1			1-196-3
64.003-1-16.11	Burrell, Richard (LU).	91,800	43,900	91,800	0	240	1			1-209-12. 1
63.003-2-3	Burwell, Tracy	85,000	14,900	85,000	0	210	1			1-167-11. 2
51.004-2-21.21	Bush, Brian	160,000	20,900	160,000	0	210	W 1			1-164-14
52.002-1-2	Bush, Brian	6,200	6,200	6,200	0	323	1			1-167-13
52.002-1-3	Bush, Brian	11,900	11,900	11,900	0	323	1			1-167-15
52.002-2-27	Bush, Brian	7,600	7,600	34,600	0	260	1			1-181- 8.1
52.003-1-10	Bush, Robert	12,800	12,800	12,800	0	323	1			1-210- 5
53.033-3-19	Butchino, Gary	90,000	62,200	90,000	0	210	W 1			
53.033-3-20	Butchino, Gary	20,000	20,000	20,000	0	314	W 1			1-277- 5
75.001-4-22	Butler, Dawn M.	70,000	17,000	70,000	0	210	1			1-169- 7.12
52.082-1-4	Butler, Gregory	107,000	16,300	107,000	0	210	1			1-215- 4
63.003-2-36	Butler, Judith	66,000	16,600	66,000	0	210	1			1-255-10
75.001-2-12.1	Butler, Lawrence J.	6,600	6,600	6,600	0	322	1			1-169- 8
75.001-4-21	Butler, Lawrence J.	7,200	7,200	7,200	0	314	1			1-185- 2.32
75.001-4-26	Butler, Lawrence J.	1,700	1,700	1,700	0	322	1			
75.001-2-11	Butler, Robert	70,000	26,400	70,000	0	210	1			1-180- 2
52.004-2-44.2	Butterfield, David	62,500	16,600	62,500	0	210	1			
52.004-1-3.2	Butterfield, David L.	2,000	2,000	2,000	0	314	1			
52.004-1-4.12	Butterfield, David L.	38,300	38,300	38,300	0	323	1			
52.004-2-44.1	Butterfield, Donald	37,200	37,200	37,200	0	323	1			1-180- 4
52.004-2-45	Butterfield, Donald	78,900	16,900	78,900	0	210	1			1-180- 3
63.003-1-18.1	Butterfield, Linda M.	3,800	3,800	3,800	0	314	1			1-258-11
63.004-1-4	Butterfield, Theron (LU).	50,000	11,200	50,000	0	210	1			1-180- 7
52.004-1-12	Butters, Donald H.	135,000	36,700	135,000	0	240	1			1-256- 4
76.003-1-43	Cadenhead, Nancy	5,000	5,000	5,000	0	314	1			1-220- 4. 4
42.001-3-5	Cafarella, Anthony	115,000	18,200	115,000	0	210	1			1-170-15. 2
53.058-3-7	Cameron, Jason B.	79,200	12,200	79,200	0	210	1			1-173-12
76.002-1-40.31	Campbell, David	16,800	16,800	16,800	0	314	1			1-181-2.3
64.001-2-42	Campbell, Richard J.	158,000	21,100	158,000	0	210	W 1			
Page Totals	Parcels		37	2,400,500	689,100	2,427,500				

Parcel Id	Name	2011	2012		Res Pct	Prp Cls	O C	R S	T C	Account Nbr
		Total Av	Land Av	Total Av						
53.033-3-24	Campbell, Rosalie	53,900	53,900	53,900	0	311	W	1		1-269- 7
53.001-1-25.1	Cantwell, Leon	55,000	16,400	55,000	0	210		1		1-286-11. 2
52.003-1-35	Cantwell, Tina	22,000	17,600	22,000	0	270		1		1-257- 9. 1
53.082-1-21	Capone, Steven	45,000	12,400	45,000	0	210		1		1-181- 5
52.082-1-1	Caraballo, Juan	75,000	14,000	75,000	0	210		1		1-199- 3
42.003-1-1.22	Card, Joshua T.	13,200	13,200	13,200	0	311		1		
64.004-1-10.1	Cardinal, Randy J.	242,500	22,300	242,500	0	210		1		1-216-13
54.003-1-2.111	Carey, Timothy W.	142,500	23,200	142,500	0	240		1		1-181-10.1
52.004-2-23.12	Caringi , Michelle	78,500	16,500	78,500	0	210		1		
65.003-2-37	Carista, Arthur	75,000	14,000	75,000	0	210		1		1-250- 9
65.003-2-60.1	Carista, Arthur	600	600	600	0	314		1		1-222-14. 9
64.003-4-1	Carlson, Frederick	160,100	33,200	160,100	0	240		1		1-232- 3
54.003-1-24.111	Carrara, Mark	28,500	28,500	28,500	0	323		1		1-182- 5
65.003-1-43.121	Carroll, James	275,000	29,200	275,000	0	240		1		
64.001-1-48	Carter, John P.	202,500	17,900	202,500	0	210		1		
63.003-2-26.111	Caruso, Jeremy	237,700	27,700	237,700	0	240		1		1-263- 1
53.033-2-9	Caruso, Vincent	112,500	16,500	112,500	0	210		1		1-175-15.2
53.004-2-8.12	Carvill, John	215,000	32,200	215,000	0	240		1		
90.001-1-25	Cary, George	79,600	24,500	79,600	0	240		1		1-164- 6
76.004-1-24	Cary, Joan	130,000	64,300	130,000	0	240		1		1-286- 8
63.002-2-17.112	Cascanette, Paul B.	170,800	39,000	170,800	0	240		1		
42.001-2-2	Case, Carl H. III.	115,000	83,100	115,000	38	113		1		1-170-11
76.002-1-2	Casey, Patrick W.	7,700	7,700	7,700	0	311		1		1-222-10
76.002-1-3	Casey, Patrick W.	7,000	7,000	7,000	0	323		1		1-182- 8
76.002-1-4.1	Casey, Patrick W.	20,300	20,300	20,300	0	323		1		1-182- 9.1
76.002-1-46	Casey, Patrick W.	5,500	5,500	5,500	0	314		1		1-204- 2
76.002-1-4.2	Casey, Richard	77,500	21,000	77,500	0	210		1		1-182-9.2
76.002-1-21	Casey, William P.	11,300	10,300	11,300	0	270		1		1-216-10
77.001-1-59	Caswell, Joseph	85,000	21,500	85,000	0	210		1		1-183- 5
77.001-1-6	Caswell, Orrin L.	62,000	20,600	62,000	0	210		1		1-235- 3
51.004-2-6	Cayea, William J.	85,000	32,800	85,000	0	210	W	1		1-207-11
51.004-2-8	Cayea, William J.	9,900	9,900	9,900	0	314	W	1		1-207-10
64.001-2-5	Centofanti, David	150,000	15,600	150,000	0	210		1		1-197- 1
76.001-3-12.1	Chambers, James	40,000	21,300	40,000	0	270		1		1-210-12.3
76.001-3-12.2	Chambers, James	32,500	20,600	32,500	0	270		1		
64.003-2-25	Chambers, Steven J.	305,000	188,400	305,000	0	450		1		1-209-12. 2
77.001-1-3	Champney, Donald	76,800	20,500	76,800	0	210		1		1-183-12
Page Totals	Parcels		37	3,505,400		1,023,200		3,505,400		

Parcel Id	Name	2011	2012		Res Pct	Prp Cls	O C	R S	T C	Account Nbr
		Total Av	Land Av	Total Av						
64.004-1-17.1	Champney, Gwendolyn	40,000	20,500	40,300	0	210	1			1-294- 7
64.004-1-18	Champney, Gwendolyn N.	5,000	5,000	5,000	0	314	1			1-267- 6
53.001-2-27	Chapin Living Trust, Donald & Deatta	4,200	4,200	4,200	0	323	1			1-183-14
53.058-2-31	Chapin Living Trust, Donald & Deatta	33,500	3,100	33,500	0	210	1			1-265- 7
64.001-2-36.2	Charette, Ronald F.	239,900	17,400	239,900	0	210	1			
65.003-2-40	Charlebois, John	8,000	8,000	8,000	0	314	1			1-222-14. 4
65.003-2-43.1	Charlebois, John	162,800	22,100	162,800	0	240	1			1-222-14. 2
65.003-2-46.21	Charlebois, John	12,000	12,000	12,000	0	314	1			1-222-14.12
65.003-2-46.311	Charlebois, John	9,100	9,100	9,100	0	323	1			
65.003-3-7	Charlebois, John	18,000	18,000	18,000	0	314	1			1-222-14. 3
65.053-2-7	Charleson, Brenda M.	31,000	4,200	31,000	0	210	1			1-176-12
65.054-1-10	Charleson, Donald B. (LU).	57,400	11,400	57,400	0	210	1			1-184- 3
63.002-2-31	Charleson, Margaret	56,500	35,300	56,500	0	240	1			1-170- 9
53.004-2-34.21	Charleson, Samuel	165,000	20,400	165,000	0	240	1			1-175-10.2
53.004-2-34.22	Charleson, Samuel	12,600	12,600	12,600	0	314	1			
65.001-2-18	Charleston, Ernest J II.	3,200	3,200	3,200	0	314	1			1-172-13
65.001-2-19	Charleston, Ernest J II.	40,000	16,400	40,000	0	210	1			1-224- 1
90.001-1-14.1	Charleston, Michael	12,400	12,400	12,400	0	311	1			1-196-11
90.001-1-14.2	Charleston, Michael	105,000	16,400	105,000	0	210	1			
63.004-1-49.11	Chase, Christopher	18,400	18,400	18,400	0	322	1			
76.001-1-15.1	Chase, Christopher L.	76,500	20,600	76,500	0	210	1			1-220- 8.1
76.004-2-13.21	Chase, James	120,000	32,600	120,000	0	240	1			1-184- 9. 2
65.001-1-13.1	Chase, Kenneth	6,600	6,600	6,600	0	105	1			1-268- 1
65.001-1-14.11	Chase, Kenneth	8,800	8,800	8,800	0	105	1			1-267-15
53.058-3-1.1	Chase, Lyla	62,000	16,200	62,000	0	270	1			1-217-14
63.004-1-49.121	Chase, Tony L.	133,800	35,000	133,800	0	240	1			
64.004-1-28.1	Cheney, Duane D.	62,000	14,400	62,000	0	210	1			1-230- 2
76.004-1-26.11	Cheney, Neil	6,000	6,000	6,000	0	314	1			
76.004-1-26.21	Cheney, Neil	1,000	1,000	1,000	0	314	1			
76.004-1-29.22	Cheney, Neil	1,800	1,800	1,800	0	323	1			
51.004-2-10.2	Christian Church of NY Inc	14,000	14,000	14,000	0	314	8			1-191- 5. 3
52.002-2-42	Christman, Linda	115,000	16,600	115,000	0	210	1			
53.058-2-33	Christy, Martha	37,500	4,100	37,500	0	210	1			1-190- 2
64.003-3-5	Claffin, Ray	89,600	20,500	89,600	0	210	1			1-184-13
42.003-1-18	Clark, Daniel W. Jr.	3,000	3,000	3,000	0	311	1			
76.004-2-5.2	Clark, Glenn	99,000	20,000	99,000	0	411	1			
90.001-1-1	Clark, Glenn	125,000	26,400	125,000	0	240	1			1-217- 5
Page Totals	Parcels		37	1,995,600	517,700	1,995,900				

Parcel Id	Name	2011	2012		Res Pct	Prp Cls	O C	R S	T C	Account Nbr
		Total Av	Land Av	Total Av						
76.004-2-7.1	Clark, Jesse	117,500	20,300	117,500	0	210	1			1-188- 4
76.004-2-7.2	Clark, Jesse	2,500	2,500	2,500	0	314	1			
53.001-1-28.121	Clark, Joseph Paul	31,200	16,300	31,200	0	270	1			
63.003-2-13	Clark, Kenneth (Estate).	7,500	6,600	7,500	0	210	1			1-292-12
53.001-1-28.4	Clark, Marion	22,000	16,400	22,000	0	270	1			
53.001-1-28.113	Clark, Marion E.	45,000	21,000	45,000	0	270	1			
53.058-2-8	Clark, Pauline H.	36,500	2,300	38,000	0	210	1			1-177- 5
75.002-1-2	Clarkson, Anne M.	155,000	27,500	155,000	0	240	1			1-209-9
76.001-1-35	Clarkson, Thomas		1,200	1,200	0	314	1			
64.065-5-2	Clarkson University	9,200	9,200	9,200	0	311	8			1-166-10
64.065-5-3	Clarkson University	55,000	13,700	55,000	0	210	8			1-175- 3
64.065-5-4	Clarkson University	32,000	10,500	32,000	0	484	8			
64.065-5-7.1	Clarkson University	17,300	17,300	17,300	0	613	8			
65.001-1-12.111	Clarkson University	291,900	252,500	291,900	0	613	8			8-308- 8
65.003-1-66	Clarkson University	103,700	100,000	103,700	0	613	8			
65.055-1-1	Claus, Pamela J.	100,000	16,000	100,000	0	210	1			1-176- 9
77.001-1-19	Clemens, Louise	19,400	19,400	19,400	0	323	1			1-167- 9
77.001-1-20.1	Clemens, Louise S. (LU).	110,000	21,600	110,000	0	210	1			1-185- 4
77.001-1-20.2	Clemens, Louise S. (LU).	150,000	21,200	150,000	0	210	1			1-185-4.2
63.002-2-23	Clement, Andrew	3,500	3,500	3,500	0	910	1			1-198- 6
63.002-2-34	Clement, Andrew	106,500	56,500	106,500	0	240	1			1-270- 2
63.002-2-24	Clements, Brad K.	166,500	49,600	166,500	81	240	1			1-174- 5
63.004-1-31.114	Clemons, Kenneth	83,700	20,100	83,700	0	210	1			
76.003-1-47	Clemons, Kevin	80,000	21,900	80,000	0	210	1			
75.001-2-4.12	Clifford, Randy A.	40,500	21,700	40,500	0	270	1			
52.003-1-20.3	Cline, Donald	41,200	29,900	41,200	0	910	1			
52.003-1-18	Cline, Donald F.	21,000	21,000	21,000	0	323	1			1-264-10.2
52.003-1-20.2	Cline, Donald F.	76,800	18,800	76,800	0	210	1			
76.004-2-24	Cline, Julia Denice	58,000	20,400	58,000	0	210	1			1-171- 8
52.003-1-27.1	Cline, Leon C.	68,500	17,700	68,500	0	210	1			1-185- 6
63.034-2-2	Clookey, Duane K.	86,200	15,900	86,200	0	210	1			1-172- 3
76.002-2-25.2	Coates, Nikki D.	123,000	25,000	123,000	0	240	1			1-211-5.1
89.004-1-1	Cobb, Deborah	155,000	35,900	185,000	0	117	1			1-284- 1
76.001-3-9.1	Cobb, Theodore C.	95,000	23,000	95,000	0	210	1			
76.001-3-9.2	Cobb, Theodore C.	50,500	16,400	50,500	0	210	1			
53.072-1-27	Coffey, Chad A.	66,500	4,800	101,500	0	215	1			1-242- 7
76.004-1-13.111	Coffey, Christopher	20,200	20,200	20,200	0	322	1			1-285- 8

Parcel Id	Name	2011	2012		Res Pct	Prp Cls	O C	R S	R S	T C	Account Nbr
		Total Av	Land Av	Total Av							
76.004-1-13.112	Coffey, Christopher	59,000	20,700	59,000	0	210		1			
42.003-1-15.11	Colbert, Allan M.	23,000	23,000	23,000	0	322		1			1-284- 4
42.003-1-16.1	Colbert, Allen M.	128,600	30,400	128,600	0	240		1			1-185-14
42.003-1-16.2	Colbert, Allen M.	19,400	16,200	19,400	0	312		1			
42.003-1-16.3	Colbert, Allen M.	21,300	21,300	21,300	0	322		1			
42.003-2-4.11	Colbert, Charles	36,400	36,400	36,400	0	105	W	1			1-186- 4
42.003-2-10	Colbert, Charles	24,500	24,500	24,500	0	105		1			1-186- 5
42.003-2-11	Colbert, Charles	100,800	21,800	100,800	80	240		1			1-186-12. 1
53.003-1-33	Colbert, Charles	15,000	15,000	15,000	0	322		1			
42.003-1-3	Colbert, Derek R.	97,000	16,200	97,000	0	210		1			1-186- 8
89.002-2-9.1	Colbert, Diane	34,000	19,800	34,000	0	210		1			1-288- 4
42.003-1-1.111	Colbert, Donald Jr.	90,500	38,200	90,500	69	240		1			1-186- 7
42.003-1-2	Colbert, Donald J. II.	171,000	16,200	171,000	0	210		1			1-186- 6
42.003-1-1.21	Colbert, Donald J. Jr, II.	20,300	20,200	20,300	0	312		1			1-186- 7.2
42.003-1-1.112	Colbert, Donald J. II.	57,400	16,400	57,400	0	210		1			
52.004-2-7.2	Colbert, Edward (LU).	25,000	16,600	25,000	0	270		1			
53.001-1-2.11	Colbert, Edward A.	13,000	13,000	13,000	0	314		1			1-186-10.1
53.003-1-34	Colbert, Ethelda (Sue)	37,000	16,500	37,000	0	270		1			
53.004-1-46	Colbert, Frank	130,000	15,400	130,000	0	210		1			1-242- 5
52.004-2-7.1	Colbert, Jack	103,000	56,200	103,000	25	240		1			1-186- 9
53.001-1-29.1	Colbert, Larry J. (LU).	93,400	16,900	93,400	0	210		1			1-186-10-2
53.001-1-29.3	Colbert, Larry J. (LU).	6,700	6,700	6,700	0	314		1			
53.001-1-29.4	Colbert, Larry J. (LU).	70,000	16,600	70,000	0	220		1			
53.001-1-29.21	Colbert, Larry J. (LU).	20,100	20,100	20,100	0	322		1			
42.003-2-3	Colbert, Patrick	91,000	17,000	91,000	0	210		1			1-186-12.2
42.003-2-30.2	Colbert, Russell	73,100	16,500	73,100	0	210		1			1-186- 2
42.003-2-27.1	Colbert, Samuel	55,000	18,100	55,000	0	210		1			1-185-13
76.002-2-35.1	Colby, Herbert	125,000	20,400	125,000	0	210		1			1-235- 2
53.001-1-14	Colby, Philip	33,100	18,800	33,100	0	270		1			1-240- 1. 2
53.033-2-11	Cole, Erik	204,200	76,300	204,200	0	210	W	1			1-181- 1
53.032-3-1	Cole, James	232,000	42,900	232,000	0	210	W	1			1-169-14.5
76.001-2-10.31	Cole, Judy Estate.	67,000	20,300	67,000	0	210		1			1-215-1.11
76.002-1-20.1	Cole, Roger	90,000	24,800	90,000	99	240		1			1-278- 7. 2
63.004-1-46	Coleman, Judith	4,300	4,300	4,300	0	314		1			1-262-10
63.003-2-6	Coleman, Willis	78,500	18,800	78,500	0	210		1			1-187- 7
63.003-2-40	Coleman, Willis H.	46,500	17,300	46,500	0	270		1			
53.003-2-10	Coller, Joyce	50,000	4,700	50,000	0	210		1			1-187- 9

Parcel Id	Name	2011	2012	Res Pct	Prp Cls	O C	R S	T C	Account Nbr
		Total Av	Land Av						
65.003-2-1	Collins, Daniel Jr.	80,000	47,600	0	240		1		1-187-11
76.004-2-25	Collins, Diana	21,900	21,900	0	322		1		1-188- 3
76.004-2-34	Collins, Diana	1,600	1,600	0	314		1		
64.034-3-10	Collins, Diane	33,600	6,800	0	210		1		1-192- 5
76.004-1-12.11	Collins, Gary	24,500	24,500	0	323		1		1-188- 2.1
64.004-1-30	Collins, Glenn	75,000	23,600	0	210		1		1-187-14
64.004-1-32.1	Collins, Glenn	20,800	20,800	0	322		1		1-187-15.1
52.004-1-4.11	Collins, John K.	77,000	36,900	63	240		1		1-245- 4
76.001-2-39	Collins, Michael J.	90,600	21,000	0	210		1		
76.001-2-4.1	Collins, Mildred	130,000	58,700	0	240		1		1-187-13
52.001-3-14.3	Collins, Mindy	142,600	16,600	0	210		1		
76.001-3-4.2	Collins, Sue Marie	104,000	22,600	0	210		1		
53.002-2-11.121	Colon, Jose III.	35,000	43,400	0	240		1		
53.002-2-11.122	Colon, Jose III.	12,400	12,400	0	314		1		
53.003-1-1.1	Common Field, Inc	7,600	7,600	0	323		1		1-184- 1
76.004-1-35	Compeau, Marc	19,800	19,800	0	322		1		1-220- 4. 9
76.004-1-36	Compeau, Marc	180,000	23,900	0	240		1		1-220- 4. 7
64.001-1-30	Conant, Lindon	112,500	13,200	0	210		1		1-188- 5
64.001-1-33	Conant, Neil	92,400	10,700	0	210		1		1-174- 8
54.003-1-5	Connelly, Stephen	8,500	8,500	0	323		1		1-999- 9
76.002-2-61	Connelly, Stephen	35,000	20,300	0	210		1		1-267-10
77.001-1-43	Connelly, Stephen	150,000	20,400	0	210		1		1-188-12
52.001-3-18	Connor, James	95,000	59,700	60	240		1		1-188-13
52.001-3-17	Connor, James D.	2,100	2,100	0	323		1		1-293-10
76.002-2-17	Conrad, Dennis	125,000	18,500	0	210		1		1-211- 9
42.003-2-24.31	Conroy, Jeff E.	90,000	17,100	0	210		1		1-200-6.3
63.004-1-24	Conto, Eugene	108,800	16,200	0	210		1		1-188-15
63.004-1-25.3	Conto, Eugene	3,300	3,300	0	314		1		
64.002-5-21.112	Cook, Adam W.		8,000	0	312		1		
64.044-2-12	Cook, Adam W.	74,200	14,700	0	210		1		1-214- 3
53.004-2-19	Cook, Leslie W.	55,800	55,800	0	323		1		1-202- 4. 1
* 64.002-5-21.11	Cook, Walter	174,400	52,400	0	120		1		1-189-1.1
64.002-5-21.111	Cook, Walter		50,400	0	120		1		1-189-1.1
64.044-2-17	Cook, Walter	96,000	12,900	0	210		1		1-189-1.2
77.001-1-24	Cooke, Derry	137,000	20,700	0	210		1		1-166- 2
77.001-1-5.112	Cooke, Derry D.	18,600	18,600	0	314		1		
64.028-1-6	Cooper, Douglass	99,500	12,200	0	210		1		1-223-10
Page Totals	Parcels		36	2,360,100	793,000	2,700,100			

Parcel Id	Name	2011	2012		Res Pct	Prp Cls	O C	R S	T C	Account Nbr
		Total Av	Land Av	Total Av						
89.002-2-26	Cooper, Suzanne	18,800	18,800	18,800	0	312	1			1-278-3
52.001-4-5	Cordwell, Wayne	11,400	11,400	11,400	0	322	1			
52.003-1-9	Cordwell, Wayne	1,700	1,700	1,700	0	314	1			1-168- 3
52.003-1-19.1	Cordwell, Wayne	105,000	76,100	105,000	0	240	1			1-189- 4
76.001-1-21.21	Cornett, Mark	154,000	39,500	154,000	0	240	1			
76.001-1-21.22	Cornett, Mark	11,900	11,900	11,900	0	314	1			
76.003-1-41	Cornett, Mark	15,000	15,000	15,000	0	314	1			
64.001-2-32	Corridore, Salvatore	128,500	17,500	128,500	0	210	1			1-189- 7
52.004-1-35.112	Corse, Bonnie L.	3,200	3,200	3,200	0	314	1			
52.004-1-38.11	Corse, Bonnie L.	4,600	4,600	4,600	0	314	1			1-245- 3
53.003-2-4	Cota, Leland	52,500	16,600	52,500	0	210	1			1-229-16
65.004-1-23	Cota, Victor J.	52,000	11,200	52,000	0	210	1			1-202-14. 2
53.001-2-3.2	Cotey, Charles	128,000	16,700	128,000	0	210	1			1-189-9.2
53.001-2-3.11	Cotey, James (LU).	105,000	50,600	105,000	0	280	1			1-189- 9.1
53.001-2-3.12	Cotey, John	50,000	16,300	50,000	0	210	1			
53.001-2-3.3	Cotey, Michael J.	136,000	16,700	136,000	0	210	1			1-189- 9.3
65.003-2-57.4	Coughlin, Elizabeth	75,800	17,000	75,800	0	210	1			
75.004-1-3	Cournoyer, John	400	400	400	0	314	1			1-208- 6
54.003-1-3.2	Covell, Kristopher	151,000	20,500	151,000	0	240	1			
65.054-1-8	Covell, William J.	16,700	11,200	16,700	0	270	1			1-276- 2
63.001-1-22	Covell Family Trust, James R	11,900	11,900	11,900	0	314	1			1-221-12.1
53.004-2-24.2	Covell Trust, James R.	6,000	6,000	6,000	0	314	1			1-275- 5.2
76.001-2-3.32	Cowen, Christopher	230,000	20,700	230,000	0	210	1			
64.034-4-22	Cox, Leslie O (Estate).	55,500	7,500	55,500	0	210	1			1-294-10
64.001-3-2	Crary, William N. Sr.	190,000	23,500	190,000	0	210	W 1			1-255-4
89.004-1-5	Crary Mills Playgorund Inc	5,700	5,700	5,700	0	591	8			1-233- 4
89.004-1-6	Crary Mills Playground Inc	22,000	22,000	22,000	0	591	8			1-219- 7
89.004-1-10	Crary Mills Tri Town Comm Ctr	100,000	15,000	100,000	0	534	8			1-209- 8
63.004-1-2.1	Creighton, Joretta	95,000	30,000	95,000	0	484	1			1-255- 6
63.004-1-5	Creighton, Joretta P. (LU).	115,000	17,500	115,000	0	210	1			1-189-14
64.003-1-33.21	Crimmins, Bernard S.	180,000	18,000	180,000	0	210	1			
53.072-1-24	Criscitello, Eric M.	118,000	5,600	118,000	0	210	1			1-227- 5
53.025-2-16	Crosbie, Daniel P.	1,400	1,400	1,400	0	314	1			
64.001-1-19	Crosbie, Thomas L.	42,500	10,300	42,500	0	210	1			1-190- 1
52.082-1-8	Crowe, Adalaide	13,200	13,200	13,200	0	314	1			1-171- 7
76.002-1-43.1	Crump, Bryan	140,000	21,300	140,000	0	210	1			1-275-13. 2
53.004-1-20.1	Crump, Jessica M.	91,000	5,400	91,000	0	210	1			1-295- 2
Page Totals	Parcels		37	2,638,700		611,900		2,638,700		

Parcel Id	Name	2011	2012		Res Pct	Prp Cls	O C	R S	T C	Account Nbr
		Total Av	Land Av	Total Av						
53.003-2-6	Crump, Robert	65,000	6,800	65,000	0	210	1			1-253- 8
54.003-1-30	Cryderman, Carol	26,500	16,900	26,500	0	270	1			1-284-11
53.002-2-48	CSX Transportation Inc	392,100	142,100	392,100	0	842	7			
53.004-2-23	CSX Transportation Inc	1,215,400	268,100	1,215,400	0	842	7			
75.004-1-30	CSX Transportation Inc	2,156,300	426,100	2,156,300	0	842	7			
75.004-1-47	CSX Transportation Inc	116,700	99,600	116,700	0	842	7			
89.002-2-2.11	Cubley, Cynthia	172,500	28,000	172,500	0	210	1			1-272- 2. 1
76.001-1-33.11	Cummings, Douglas	161,500	37,500	161,500	96	240	1			1-204-15
75.001-2-3.12	Cunningham, Alan	115,000	17,300	115,000	0	210	1			1-283- 8.2
75.004-1-43	Cunningham, Michael J.	120,000	15,900	120,000	0	210	1			1-212-7.1
63.004-1-44.111	Currier, Roger	49,300	16,400	53,300	0	210	1			
75.001-4-28	Curry, Cheryl	71,500	17,100	71,500	0	210	1			
64.042-5-2	Curtis, James	129,300	105,400	129,300	0	449	1			1-190-11.1
64.042-5-1	Curtis, Jean C.	29,900	22,300	29,900	0	330	1			
77.001-1-29	Curtis, Milford	190,000	25,200	190,000	0	240	1			1-224- 6
53.001-2-2.2	Cuthbert, Lillian	82,900	16,600	82,900	0	210	1			
77.001-1-7	Cuthbert, William	80,000	20,300	80,000	0	210	1			1-287- 6
52.002-1-5	Cuthbert, William G.	3,800	3,800	3,800	0	323	1			1-190-14
75.001-4-20.2	Cutler, Kevin	200,000	17,500	200,000	0	210	1			
63.001-1-5	Cutler, Raymond	15,500	15,500	15,500	0	323	1			1-221-12.2
63.001-2-22.2	Cutler, Raymond	42,500	18,000	42,500	0	270	1			1-164- 2.2
64.004-2-5	Cutler Trust, Jacqueline	80,000	14,600	80,000	0	210	1			1-190-15
52.004-2-11.1	Cutway, Michele	13,800	13,800	13,800	0	314	1			1-252-13
53.004-2-37	Dafoe, Roger	75,000	16,500	75,000	0	210	1			
53.004-2-24.111	Dafoe, Roger Lee	28,400	5,500	28,400	0	210	1			1-275- 5.1
63.003-2-41	Daggett, Larry W.	5,600	5,600	5,600	0	314	1			1-227-12
65.054-1-5	Dailey, Ralph E.	50,000	16,300	50,000	0	210	1			1-254- 1
53.004-2-31.2	Dalland, John	80,000	16,500	80,000	0	210	1			1-226-12.2
64.001-2-13	Dalton, Candace M.	44,000	28,200	44,000	68	240	1			1-274-11
63.001-2-24.3	Dalton, Larry D.	57,500	16,600	57,500	0	210	1			
63.003-2-28.2	Dana, Richard	125,000	17,600	125,000	0	210	1			
76.001-2-3.31	Daniels, Kenneth (LU).	209,500	44,000	209,500	78	280	1			1-257- 1.3
53.058-2-5	Daniels, Mark	29,900	2,500	29,900	0	210	1			1-234- 9
76.001-2-3.13	Daniels, Ryan	10,000	10,000	10,000	0	314	1			
65.004-1-20.1	Daniels, Sandy D.	24,000	24,000	24,000	0	323	1			1-270- 9
52.004-2-11.2	Daniels, Tracy A.	89,000	18,100	89,000	0	210	1			
76.001-1-37	Danner, Bruce D.	179,500	21,800	179,500	0	210	1			

Parcel Id	Name	2011	2012		Res Pct	Prp Cls	O C	R S	T C	Account Nbr
		Total Av	Land Av	Total Av						
89.002-2-39	Dargie, Lisa H.	355,000	90,300	355,000	0	240	1			
53.001-4-1	Dartt, Darielle D.	2,700	2,700	2,700	0	314	1			1-188- 9. 4
53.001-4-2	Dartt, Darielle D.	170,700	24,900	170,700	0	210	1			1-188- 9. 5
76.003-1-21.1	Dashnaw, Thomas	150,000	22,900	150,000	0	210	1			1-212-11. 1
* 53.004-1-26	Dashno, Warren	60,500	21,100	60,500	0	240	1			1-204-10
53.004-1-26.1	Dashno, Warren		21,100	60,500	0	322	1			1-204-10
53.004-1-27	Dashno, Warren G.	50,000	25,000	50,000	60	433	1			1-274-12
53.004-1-57	Dashno, Warren G.	2,600	2,600	2,600	0	314	1			
42.003-1-4	Davey, Francis M.	34,100	34,100	34,100	0	322	1			1-191- 8
42.003-1-5.31	Davey, Francis M.	72,200	52,200	72,200	0	120	1			1-223-6
42.003-1-14.1	Davey, Francis M.	155,000	19,600	155,000	0	210	1			1-191- 6
42.003-1-14.2	Davey, Francis M.	56,000	56,000	56,000	0	105	1			
* 42.003-1-15.121	Davey, Francis M.	19,300	19,300	19,300	0	105	1			
42.003-1-19	Davey, Francis M.		6,400	10,100	0	312	1			
63.003-2-27.2	Davis, Bali C.	220,000	21,700	220,000	0	240	1			
75.001-2-3.13	Davis, Beverly J.	115,000	21,600	115,000	0	240	1			1-283-8.4
75.001-2-3.13/1	Davis, Beverly J.	100	0	100	0	720	1			
64.004-1-27.111	Davis, Danny J.	175,000	22,200	255,000	0	210	1			1-283- 4
63.003-2-27.11	Davis, Harry	68,500	48,600	68,500	54	240	1			1-191- 9
64.001-2-31.2	Davis, Matthew	160,000	16,700	160,000	0	210	1			1-199- 1. 3
63.003-2-27.12	Davis-Garcia, Trina	16,000	16,000	16,000	0	322	1			
52.001-3-16	Day, Barbara	5,000	5,000	5,000	0	323	1			1-191-11
89.002-2-33	Day, Richard	46,000	16,600	46,000	0	270	1			1-206-12
89.002-2-38.12	Day, Richard Shirley	4,000	2,900	4,000	0	312	1			
52.004-2-49	Daye, Marwan & Suhail S	49,600	49,600	49,600	0	323	1			1-249-13
89.002-2-27	Dean, Pammy	32,500	15,400	32,500	0	210	1			1-252-10
63.003-1-11	Dean, Robert	17,100	17,100	17,100	0	323	1			1-200- 3
52.003-1-21	Dean, Robinson	14,000	14,000	14,000	0	322	1			1-179- 3
52.003-1-30	Dean, Robinson F.	40,800	40,800	40,800	0	910	1			1-249-15.1
76.004-1-23	Dear, James H. Sr.	56,000	25,900	56,000	64	240	1			1-171-14. 1
64.044-2-10	Decker, Emily C.	47,500	11,100	47,500	0	210	1			1-203- 7
77.001-1-39.2	Deghett, Victor Jr.	148,000	22,100	148,000	0	210	1			1-241-13. 2
75.001-4-20.1	Del Rossi, Alison	26,100	15,300	26,100	0	312	1			1-185- 2.31
65.003-2-46.312	Delisle, David W.	177,500	21,900	177,500	0	210	1			
53.002-2-37	Delorme, Gary	14,600	14,600	14,600	0	323	1			1-249- 6
52.004-1-9.1	Delosh, Darwin (LU).	43,900	16,800	43,900	0	210	1			1-192- 1.1
52.004-2-31.2	Delosh, David M.	100,000	17,100	100,000	0	210	1			

Parcel Id	Name	2011	2012		Res Pct	Prp Cls	O C	R S	T C	Account Nbr
		Total Av	Land Av	Total Av						
52.004-2-34.2	Delosh, Joseph	83,000	16,800	83,000	0	210		1		
52.004-2-34.1	Delosh, Michael	48,300	16,900	48,300	0	210		1		1-229- 9. 4
76.001-1-16	Demarest, David	131,500	21,800	131,500	0	210		1		1-187- 5
76.002-1-11.3	Demick, Harold	4,600	4,600	4,600	0	314		1		
76.002-1-14.21	Demick, Harold	2,900	2,900	2,900	0	910		1		1-182-3.21
76.002-1-15.1	Demick, Harold	167,500	43,400	167,500	80	240		1		1-182- 4
76.001-2-3.2	Denis, Scott J.	120,000	20,700	120,000	0	210		1		1-257- 1.2
53.072-1-17	Denney, Barbara	40,000	6,700	40,000	0	210		1		1-192-13
52.004-2-42	Deon, Allan G.	65,000	14,800	65,000	0	210		1		1-192-12
75.004-1-6.11	Deon, Daniel J.	27,000	22,500	27,000	0	210		1		1-284-12
53.004-2-2	Deon, Douglas	40,500	16,600	40,500	0	210		1		1-290-12
42.004-3-6	Deon, Mark	15,000	15,000	15,000	0	314		1		1-233- 3
65.053-2-14	Deon, Steven	57,500	13,300	57,500	0	210		1		1-231- 9
63.001-2-34.1	Derosa, Salvatore	4,000	4,000	4,000	0	323		1		1-193- 5
77.001-1-26	Derouchia, Marcia	100,000	21,000	100,000	0	210		1		1-228- 3. 2
53.040-1-1	Derouchie, Josephine G.	80,000	56,900	80,000	0	210	W	1		1-203-10
63.003-2-9	Derouchie, Steven	75,000	26,200	75,000	0	240		1		1-281- 1
65.055-1-6	Derushia, David Jr.	116,500	9,100	168,400	0	210		1		1-196- 5
64.003-3-1.2	Deschaine, Benton	189,200	21,200	189,200	0	210		1		1-234-13.22
64.003-3-1.12	Deschaine, Benton	8,700	8,700	8,700	0	314		1		
53.004-2-11	Deshane, Harold Jr.	80,500	16,200	80,500	0	210		1		1-190- 3
42.001-2-9	Deshane, John	8,000	8,000	8,000	0	322		1		
53.058-3-3	Deshane, Thomas	47,500	5,600	47,500	0	210		1		1-272- 5
76.001-2-46	Desmond, Laura	89,700	24,900	89,700	98	240		1		1-180-15
75.001-2-29	Desmond, Theresa	55,000	55,000	55,000	0	120		1		1-211- 1.1
75.002-3-2	Desmond, Theresa J.	85,400	17,800	85,400	0	210		1		
52.001-3-5	Dickinson, Shirley	150,000	21,800	150,000	0	240		1		1-193-12
54.003-1-40	Dicoby, Adam	26,900	26,900	26,900	0	322		1		1-178-12. 1
41.004-5-3.1	Dietze, Robert	67,000	17,300	67,000	0	210		1		1-167-14.1
64.028-1-15	Dillon, Brigitte E.	150,000	16,400	150,000	0	210		1		1-269-13
64.004-2-3.1	Dillon, Timothy	90,000	20,700	90,000	0	210		1		1-264-13
64.028-1-28	Dimatteo, Joseph N.	165,000	12,900	165,000	0	210		1		1-233-11
76.002-2-38.11	Dinan, Michael D.	150,500	22,100	150,500	0	210	W	1		1-263- 9
52.004-2-47	Dingsoyr, Sally T.	1,600	1,600	1,600	0	314		1		1-165-14
75.002-1-12.1	Dingsoyr, Sally T.	230,000	122,900	230,000	0	240		1		1-165-12
64.044-2-19	Dionne, Lucienne	75,300	15,700	75,300	0	210		1		1-193-14
53.001-1-1	Dipalma, Travis F.	105,000	16,200	105,000	0	210		1		1-286-11. 1
Page Totals	Parcels		37	2,953,600	785,100	3,005,500				

Parcel Id	Name	2011	2012		Res Pct	Prp Cls	O C	R S	T C	Account Nbr
		Total Av	Land Av	Total Av						
41.004-2-5	Divincenzo, Joseph	20,800	20,800	20,800	0	322		1		1-221-10.2
53.032-1-3.1	Dodge, Christopher	106,400	78,000	106,400	0	210	W	1		1-189-12
53.001-2-24.11	Doelger, Harry	36,000	36,000	36,000	0	323		1		1-169-14.11
53.001-2-24.21	Doelger, Marilyn Hayes	198,800	82,000	198,800	0	210	W	1		1-169-14.2
64.001-2-2	Doheny-Farina, K.W.	126,500	20,500	126,500	0	210	W	1		1-196-14
63.003-1-4	Doig, Donna	150,000	42,000	150,000	0	117		1		1-194- 3
63.003-1-5	Doig, Donna	18,100	18,100	18,100	0	323		1		1-194- 4
62.002-2-6	Dold, Nathan A.	67,600	16,200	67,600	0	210		1		1-253- 2. 2
64.004-1-13	Domingos, Huguetta M.	165,000	13,600	165,000	0	210		1		1-194- 5
62.002-2-16.1	Dominie, Bernard	110,800	25,200	110,800	0	240		1		1-194- 7
75.001-2-5.13	Dominy, Charles	24,000	24,000	24,000	0	323		1		
65.055-1-3	Dominy, Robert C.	67,000	11,400	67,000	0	210		1		1-209- 5
75.002-3-4	Dominy, Timothy	11,000	11,000	11,000	0	323		1		1-193- 8
63.004-1-36.12	Dominy, Timothy C.	130,000	17,700	130,000	0	210		1		
63.002-1-25.12	Domurat, Robert J.	90,000	20,500	90,000	0	240		1		
65.056-1-16	Donah, Clarence Lee	18,500	16,200	18,500	0	210		1		1-256-10
53.025-2-6.1	Donahue, Ellen M.	105,000	60,900	105,000	0	210	W	1		1-291-22.1
42.003-1-5.2	Donnelly, Brian	94,500	18,000	94,500	0	210		1		
42.003-1-5.32	Donnelly, Brian	26,100	26,100	26,100	0	322		1		
53.058-2-21	Donnelly, Christopher E.	36,000	2,300	36,000	0	210		1		1-274- 8
53.001-1-23.1	Donnelly, Gerald E (LU)	75,900	46,000	75,900	60	240		1		1-194-10
53.001-1-23.2	Donnelly, Kevin	90,500	16,600	90,500	0	210		1		
76.004-2-19	Donovan, Linda	91,000	18,000	91,000	0	210		1		1-263- 6
52.002-2-8	Donovan, Mark A.	150,000	16,400	150,000	0	210		1		1-214- 6
64.001-1-3	Doran, Brian (LU) P.	120,500	16,200	120,500	0	210		1		1-224-10
53.033-2-12	Doran, James	96,700	65,000	96,700	0	210	W	1		1-185-1.2
63.004-1-38.1	Dority, John	21,500	21,500	21,500	0	323		1		1-240-14.1
76.003-1-29	Dorothy, Margaret L.	22,800	22,800	22,800	0	323		1		1-177- 9
76.001-2-16	Dougan, Timothy	1,900	1,900	1,900	0	323		1		1-258-14
76.001-2-17.2	Dougan, Timothy	165,000	25,100	165,000	0	240		1		1-258-13.2
75.004-1-6.2	Douglass, Stephen Jr.	25,000	21,400	25,000	0	270		1		1-284-12.2
63.004-1-23	Dow, Andrew	17,600	17,600	17,600	0	323		1		1-290- 2
63.004-1-25.2	Dow, Andrew F.	108,000	17,000	108,000	0	210		1		1-277-13.2
64.003-1-15.2	Dow, Jane	176,000	88,100	176,000	0	484		1		
53.040-2-13.1	Dowdle, James	22,500	22,500	22,500	0	314	W	1		1-188- 9.15
75.002-1-22	Dowdle, Penny	60,000	16,400	60,000	0	210		1		1-212- 8
64.002-2-19	Dowler, Derek L.	34,100	34,100	34,100	0	314	W	1		1-217-1.6
Page Totals	Parcels		37	2,881,100	1,027,100	2,881,100				

Parcel Id	Name	2011	2012		Res Pct	Prp Cls	O C	R S	T C	Account Nbr
		Total Av	Land Av	Total Av						
53.001-4-9.1	Dowling, Pauline R.	40,000	36,900	40,000	0	312	W	1		1-188- 9.13
42.004-3-8	Downey, Mark A.	13,000	12,800	13,000	0	312		1		1-226-13
52.002-1-1.2	Doyle, Timothy P.	20,000	14,200	20,000	0	910		1		
52.002-2-37	Doyle, Timothy P.	2,700	2,700	2,700	0	323		1		
52.002-2-38	Doyle, Timothy P.	12,800	12,800	12,800	0	323		1		
65.003-1-45.2	Drechsel, Gregory	177,800	16,500	177,800	0	210		1		
53.003-2-33	Drummond, Diane	8,400	8,400	8,400	0	314		1		1-266-12
53.003-2-32	Drummond, Diane M.	80,000	11,400	80,000	0	210		1		1-266-11
53.040-1-3	Dufrane, Bradley	93,600	65,000	93,600	0	260	W	1		1-225- 7
51.004-2-9	Dufresne, Raymond	6,000	6,000	6,000	0	314	W	1		1-224-11
62.002-2-5.2	Dumas, Karen	26,500	16,700	26,500	0	270		1		
62.002-2-5.1	Dumas, Phyllis	91,900	38,900	91,900	0	240		1		1-201- 7
64.003-2-24	Duncan, Charles	158,600	53,600	158,600	57	240		1		1-197- 3
53.001-2-29.12	Dunkelberg, Gary L.	160,000	19,700	160,000	0	210		1		
53.001-2-29.111	Dunkelberg, Gary L.	20,700	20,700	20,700	0	322		1		1-245- 6
64.044-2-14	Dunn, Arnold	72,500	9,800	72,500	0	210		1		1-272- 3
75.004-1-21	Dunn, Michael	122,500	31,400	122,500	80	240		1		1-254-15
76.003-1-22.31	Dunshee, Steven	194,000	21,800	194,000	0	210		1		1-176-4.3
42.003-2-31	Duprey, Emmett	89,200	26,600	89,200	0	240		1		1-197- 5
53.025-2-17	Durand, Christopher A.	1,300	1,300	1,300	0	314		1		
53.033-3-15.21	Durand, Christopher A.	147,000	25,400	147,000	0	210		1		
52.003-1-2	Durant, Bruce	30,000	16,900	30,000	0	210		1		1-197- 8. 1
52.003-1-40	Durant, Bruce	92,300	20,500	92,300	0	112		1		1-197- 7
52.003-1-42	Durant, Bruce	32,000	16,500	32,000	0	270		1		1-197- 9
52.004-1-33.22	Durant, Bruce	5,400	5,400	5,400	0	323		1		
75.003-2-3.1	Durham, James	81,000	16,400	81,000	0	230		1		1-253-14.1
75.003-2-12	Durham, James V.	14,100	14,100	14,100	0	314		1		1-291- 5.13
75.003-2-11	Durocher, Arthur	90,000	33,400	90,000	0	240		1		1-194-12
64.003-1-18	Duryea, June (LU)	60,000	17,900	60,000	0	210		1		1-198- 1
76.002-2-9	Easter, Stephen	157,500	20,000	157,500	0	210		1		1-198- 9
64.001-2-43	Edney, Wayne	131,000	16,900	135,000	0	210		1		
53.004-1-25	Edwards, George	30,300	6,800	30,300	0	270		1		1-182-11
65.003-3-10.1	Edwards, Karen	24,500	20,400	24,500	0	312		1		
65.001-1-2.1	Edwards, Richard M. Jr.	140,000	16,700	145,000	0	210		1		1-192- 2
76.003-1-38.1	Edwards, Robert L.	80,000	20,800	86,000	0	210		1		
76.002-2-32	Egerer, Kathleen Widmann	38,700	38,700	38,700	0	322	W	1		1-168- 8
63.003-1-16.2	Eggleston, Margaret R.	19,000	19,000	19,000	0	323		1		
Page Totals	Parcels		37	2,564,300	753,000	2,579,300				

Parcel Id	Name	2011	2012		Res Pct	Prp CIs	O C	R S	T C	Account Nbr
		Total Av	Land Av	Total Av						
52.004-2-37.1	Elliott, Billijeane Janice	65,000	16,300	65,000	0	210	1			1-179- 7
53.001-2-2.12	Elliott, Richard & Lisa-LC	31,500	16,400	31,500	0	210	1			
64.001-2-31.1	Ellis, Eva T (LU)	75,000	17,400	75,000	0	210	1			1-199- 1. 1
64.001-2-30	Ellis, Mary Jo	49,600	16,600	49,600	0	210	1			1-199- 1. 2
53.002-2-36	Emburey, Marshall	68,500	10,300	68,500	0	210	1			1-286-10
63.001-2-11.2	Emerson, Barbara	22,500	16,700	22,500	0	270	1			1-199-4.2
76.003-1-42	Emerson, Chad	10,000	10,000	10,000	0	322	1			1-220- 4. 5
76.004-1-4	Emerson, Chad	117,000	23,900	117,000	0	240	1			1-220- 4.14
76.004-1-3	Emerson, Chad J.	4,400	4,400	4,400	0	314	1			1-220- 4. 2
* 63.002-1-25.11	Emerson, Henry	20,700	20,700	20,700	0	322	1			1-285- 4. 1
63.002-1-25.111	Emerson, Henry		17,700	17,700	0	322	1			1-285- 4. 1
62.002-2-4.212	Emerson, Henry H.	30,000	16,400	30,000	0	210	1			
63.001-2-7.11	Emerson, Henry H.	28,000	28,000	28,000	0	323	1			1-243- 6.1
63.001-2-11.1	Emerson, Henry H.	120,000	19,000	120,000	0	210	1			1-199- 4.1
64.002-2-5	Emerson, James	95,000	20,900	95,000	0	210	W 1			1-180-11. 1
76.004-1-5	Emerson, James	6,000	6,000	6,000	0	322	1			1-220- 4.13
76.004-1-6	Emerson, James	6,000	6,000	6,000	0	322	1			1-220- 4. 8
63.001-2-36	Emerson, Reginald H.		17,500	51,000	0	210	1			
64.065-5-1	Engels, James	60,000	25,000	60,000	0	431	1			1-253-10
54.003-1-31	Enslow, Margaret S.	9,400	9,000	9,400	0	314	1			1-266- 2
54.003-1-33.1	Enslow, Margaret S.	126,500	11,800	126,500	0	210	1			1-266- 3
63.003-2-22.2	Erickson, Kenneth	93,100	16,600	93,100	0	210	1			
42.002-4-11	Erie Boulevard Hydropower	11,300	11,300	11,300	0	874	W 6 R			
42.002-4-12	Erie Boulevard Hydropower	12,900	12,900	12,900	0	874	6 R			
53.004-1-48.1	Erie Boulevard Hydropower	17,300	17,300	17,300	0	874	W 6			
53.004-1-53.1	Erie Boulevard Hydropower	3,443,000	260,100	3,443,000	0	874	W 6			
53.058-4-2	Erie Boulevard Hydropower	3,608,000	131,600	3,608,000	0	874	W 6			
76.004-2-6.1	Erie Boulevard Hydropower	231,700	231,700	231,700	0	874	W 6 R			9-999-47
76.004-2-6.2	Erie Boulevard Hydropower	65,700	65,700	65,700	0	874	6 R			
674.089-9999-132.350/1021	Erie Boulevard Hydropower	338,000	0	338,000	0	874	6 R			
674.089-9999-190.17/1001	Erie Boulevard Hydropower	6,347,000	0	6,347,000	0	874	6 R			9-999-47
76.002-1-10.11	Ernst Living Trust, Frederick Trustee.	170,000	48,800	170,000	0	240	1			1-195-13
52.004-2-46	Eseltine, Jay	50,500	16,200	50,500	0	210	1			1-168-13
76.003-1-33	Etwaroo, Urmilla	3,800	3,800	3,800	0	323	1			
63.003-2-16.11	Evans, David (LU)	25,400	25,400	25,400	0	323	1			1-292-14
63.003-2-19.2	Evans, Karen A.	175,000	17,400	175,000	0	210	1			1-199-14.2
63.003-2-19.1	Evans, Paul	215,000	73,700	215,000	0	112	1			1-199-14.1

Parcel Id	Name	2011	2012		Res Pct	Prp Cls	O C	R S	T C	Account Nbr
		Total Av	Land Av	Total Av						
63.003-2-21	Evans, Paul	32,900	32,900	32,900	0	105	1			1-199-15
63.003-2-23	Evans, Paul	120,000	17,500	120,000	0	210	1			1-199-11
63.004-1-26.1	Evans, Paul	107,500	77,300	107,500	0	270	1			
63.004-1-40	Evans, Tad	71,500	16,300	71,500	0	210	1			1-210-15
63.004-1-31.112	Evans, Tawn K.	83,700	19,000	83,700	0	210	1			
76.002-1-10.2	Ewy, Robert G.	113,000	20,700	113,000	0	210	1			
64.001-2-33.2	Facteau, Patrick	83,300	18,000	83,300	0	210	1			1-216-11.2
53.082-1-23	Fadden-Close, Jennifer	2,500	2,500	16,500	0	331	1			
65.003-2-36.1	Fairbanks, R. Jonathan Jr.	160,000	97,600	160,000	0	240	1			1-200- 2
42.003-1-20	Fantone, Claudia		7,500	7,500	0	314	1			
42.003-1-15.2	Fantone, Paul	82,000	18,300	82,000	0	210	1			
52.002-2-16.2	Farabee, Paul W. Jr.	26,200	26,200	26,200	0	323	1			1-199- 9.2
42.003-2-24.111	Farmer, Keith	55,000	24,000	55,000	75	240	1			1-200- 6.11
53.001-1-3	Farmer, Russell	38,500	16,700	38,500	0	210	1			1-200- 8
42.003-2-34	Farmer, Stanley J.	110,000	16,800	110,000	0	210	1			
63.004-1-60	Farnsworth, Jessica	61,000	16,300	61,000	0	270	1			
63.001-1-1	Farrar Trust, Robert	76,600	37,500	76,600	72	240	1			1-170- 5.1
63.003-1-2	Fatai, Bilikisu A.	1,800	1,800	1,800	0	314	1			1-228-10.1
65.004-1-13.1	Faust, Christopher L.	78,400	16,400	78,400	0	210	1			1-198-14
76.004-1-8.21	Faust, Christopher S.	185,000	32,600	185,000	0	240	1			1-220- 4.2
64.001-1-28.12	Fecketter, David	90,500	16,800	90,500	0	210	1			
53.066-1-3.1	Fefee, Beverly A.	80,000	16,500	80,000	0	210	1			1-201- 4
65.055-2-1	Feinen, Christopher	7,700	7,700	7,700	0	314	1			1-205- 3
75.001-2-8.12	Felt, Kevin	17,500	17,500	17,500	0	311	1			
75.001-4-12	Felt, Larry	160,000	20,200	160,000	0	240	1			1-168- 5
65.003-1-64	Fennessey, Richard F.	23,300	23,300	23,300	0	910	1			1-216-12.12
89.002-2-15	Ferero, Theresa L.	65,000	21,400	65,000	0	210	1			1-235-10
65.001-1-2.2	Ferguson, Donald	181,000	16,600	181,000	0	210	1			
64.034-3-7	Fernandes, Jordan K.	76,000	6,700	76,000	0	210	1			1-192-11
76.002-1-34.3	Ferrari, Jerry	209,000	25,800	209,000	0	240	1			
53.066-1-6	Ferry, Scott T.	52,000	10,000	12,000	0	484	1			1-211-13
64.048-1-7	Fetcie, Brian S.	3,000	3,000	3,000	0	314	1			1-207- 7. 2
64.002-7-3	Fetcie, Elaine J (LU)	70,000	13,000	70,000	0	210	1			1-201-11
64.048-1-3	Fetcie, Judith M.	70,000	12,000	70,000	0	210	1			1-201-10
76.002-2-29.1	Fetcie, Lawrence M.	82,300	20,400	82,300	0	210	1			1-177- 4
64.003-1-4	Fetcie, Steven	50,000	10,700	50,000	0	210	1			1-275-15
64.001-1-17.11	Fetterly, Barry	55,500	12,200	55,500	0	210	1			1-226- 7
Page Totals	Parcels		37	2,781,700	769,700	2,763,200				

Parcel Id	Name	2011	2012		Res Pct	Prp Cls	O C	R S	T C	Account Nbr
		Total Av	Land Av	Total Av						
53.032-2-2	Fiacco, Louis M. Jr.	144,700	73,900	144,700	0	210	W	1		1-219-13
53.001-1-10	Fiacco, Sebastian Jr.	117,400	22,800	117,400	0	240		1		1-239-12
53.040-1-6	Fiacco, Suzanne M.	110,000	58,300	110,000	0	210	W	1		1-269-11
52.001-3-15.2	Fifield, Charles H.	20,400	20,400	20,400	0	323		1		
75.004-1-34.111	Filiatrault, Jerry	102,600	19,200	102,600	0	240		1		1-255- 5
53.001-1-7.1	Finen, Donald	28,300	18,200	28,300	0	910		1		1-239-14. 1
53.001-1-26	Finen, Donald	5,000	5,000	5,000	0	323		1		1-199- 8
* 42.003-2-29.122	Finen, James		1	2	0	312		1		
42.003-2-39	Finen, James-LC		33,900	73,000	0	240		1		
76.002-1-12	Fink, Kyle E.	125,500	20,300	125,500	0	210		1		1-253- 4
41.004-2-3	First Presbyterian Church, Dailey Ridge	140,000	30,000	140,000	0	620		8		8-313- 2
75.002-2-5.11	Fisher, Gregory D.	134,500	25,200	134,500	0	240		1		1-266-13. 1
76.004-2-29.1	Fisher, Terry P.	26,500	26,500	26,500	0	323		1		1-267-11. 2
53.001-2-21.212	Fitzgerald, Anne-Marie	162,000	25,900	162,000	0	210		1		
64.001-1-28.2	Flanders, Earl	40,000	16,700	40,000	0	210		1		1-236-1.12
75.001-2-26	Fletcher, Annette M.	3,500	3,500	3,500	0	322		1		1-255-13
75.001-2-27	Fletcher, Annette M.	3,000	3,000	3,000	0	910		1		
75.002-2-46	Fletcher, Annette M.	39,700	39,700	39,700	0	323		1		1-255-14.1
75.004-1-38.11	Fletcher, Annette M.	169,700	39,900	169,700	0	240		1		1-255-15
75.004-1-38.12	Fletcher, Annette M.	28,500	28,500	28,500	0	322		1		
76.001-2-36	Fletcher, Annette M.	2,000	2,000	2,000	0	314		1		1-234-14
63.004-1-16	Fletcher, Douglas (LU).	81,000	19,600	81,000	0	210		1		1-190- 5.11
75.002-1-11	Flint, Christopher	91,000	25,000	91,000	0	484		1		1-268- 9
53.032-1-22.1	Flint, David C.	115,000	22,900	115,000	0	210		1		1-203- 4
52.004-2-17.112	Flint, Joshua J.	1,000	1,000	1,000	0	314		1		
52.004-2-23.21	Flint, Joshua J.	25,500	25,500	25,500	0	322		1		
53.058-2-15	Flint, Timothy	32,500	2,100	32,500	0	230		1		1-219-15
89.004-1-7	Foley-Deno, Charlene S.	150,000	16,200	150,000	0	210		1		1-239- 9
65.003-1-32	Fonda, Joan (LU).	81,000	16,500	81,000	0	210		1		1-203- 6
63.001-2-26.1	Forbes, Charles (Estate).	20,000	16,500	20,000	0	270		1		1-275- 6.1
63.002-1-27.1	Forbes, Ronald	17,800	17,800	17,800	0	311		1		1-285- 4. 2
63.003-2-8.1	Forbes, Ronald	102,000	33,600	105,200	0	210		1		1-286- 2
63.002-1-17.1	Forbes, Ronald C.	15,300	15,300	15,300	0	314		1		1-170- 3
52.002-2-32	Ford, Eugene	92,000	51,800	92,000	61	240		1		1-203- 8
52.003-1-11.1	Fortin, Peter	33,000	33,000	33,000	0	323		1		1-242- 3
53.025-2-9	Foster, Bernard	134,500	24,900	134,500	0	210		1		1-291- 7.12
53.032-1-21	Foster, Bernard	38,800	15,300	38,800	0	210		1		1-285- 9

Page Totals

Parcels

36

2,433,700

849,900

2,509,900

Parcel Id	Name	2011	2012		Res Pct	Prp Cls	O C	R S	T C	Account Nbr
		Total Av	Land Av	Total Av						
53.002-2-11.2	Foster, Brian	120,900	53,400	120,900	0	240		1		
53.025-2-11.1	Foster, Brian D.	66,000	24,000	66,000	0	210		1		1-285-10
63.001-2-24.1	Foster, Edward R. Jr.	61,700	23,000	61,700	0	210		1		1-271-5
76.004-2-26	Foster, Ida (LU).	48,500	21,100	48,500	0	210		1		1-182-15
53.002-2-18.1	Foster, Leonard	28,500	16,000	28,500	0	210		1		1-233-8
64.003-1-16.4	Foster, Leonard	85,500	30,000	85,500	0	431		1		
65.003-2-2.2	Foster, Randy L.	47,000	16,400	47,000	0	210		1		
65.056-1-17	Francesa, Humberto B.	72,000	11,800	72,000	0	210		1		1-209-6
63.003-2-14.42	Francis, Cheryl E.	53,500	16,600	53,500	0	210		1		
76.001-1-38	Francom, Jeffrey	1,000	1,000	1,000	0	314		1		
76.001-3-16.1	Francom, Jeffrey	182,500	23,400	182,500	0	210		1		
63.002-4-3	Frank, Carla M.	137,500	14,500	137,500	0	210		1		1-238-6
64.003-3-4	Frank, Leslie	120,500	23,700	120,500	0	210		1		1-257-1.11
62.004-2-3	Frank, Thomas A. Jr.	142,000	20,400	142,000	0	240		1		1-231-10
63.003-2-16.12	Frank, Thomas A. Jr.	17,300	17,300	17,300	0	314		1		
64.004-1-31	Frank, Una C. (LU).	55,000	14,100	55,000	0	210		1		1-203-11
64.001-2-14	Frank Barclay Post-#74 Inc	160,000	30,000	160,000	0	534	8			1-210-6
76.003-1-6	Frary, Douglas O.	11,600	11,600	11,600	0	323		1		1-168-7
76.003-1-8	Frary, Douglas O.	4,500	4,500	4,500	0	910		1		1-187-4
76.003-1-28	Frary, Douglas O.	18,000	18,000	18,000	0	323		1		1-235-6
75.004-1-8	Frary, Rodney (LU)	78,500	21,700	78,500	0	210		1		1-192-9.1
65.003-3-1.12	Frederick, Patricia	1,500	1,500	1,500	0	314		1		
65.003-3-9	Frederick, Patricia	58,000	20,700	67,200	0	210		1		
63.004-1-57	Frego, Michael	171,000	18,300	171,000	0	210		1		
53.032-1-8	Fregoe, David H.	110,500	55,800	110,500	0	210	W	1		1-285-13
53.040-1-8	Fregoe, John	120,000	59,100	120,000	0	210	W	1		1-220-6.2
53.032-1-20	Fregoe-Arquiett, Carrie	30,000	15,300	30,000	0	210		1		1-285-15
53.066-1-9	Freitag, Gregory T.	51,000	16,800	58,300	0	210		1		1-273-8
52.002-2-44	French, Andrew P.	121,000	16,600	121,000	0	210		1		1-239-14.2
75.002-2-24	French, April L.	72,100	15,800	74,100	0	210		1		1-213-4
64.033-2-1	French, Jennifer J.	35,500	13,500	35,500	0	270	W	1		1-265-15
53.001-1-13.2	French, Jonathan A.	64,000	18,800	64,000	0	210		1		
64.001-1-29	French, Keven Sr.	58,500	16,700	58,500	0	210		1		1-236-1.2
54.003-1-6	French, Martin	100,000	19,000	100,000	0	210		1		
54.003-1-9.1	French, Martin	13,800	13,800	13,800	0	314		1		1-178-7.1
53.004-2-15	French, Sandra (LU).	32,500	11,200	32,500	0	210		1		1-193-7
54.003-1-22	Frick, Catherine M.	102,000	15,100	102,000	0	210		1		1-243-9
Page Totals	Parcels		37	2,653,400	740,500	2,671,900				

Parcel Id	Name	2011	2012		Res Pct	Prp Cls	O C	R S	T C	Account Nbr
		Total Av	Land Av	Total Av						
75.002-2-3	Friedel, Bruce (LU)	86,600	16,600	86,600	0	210	1			1-255-14. 2
75.004-1-48	Friedel, Kenneth Jr.	80,000	16,400	80,000	0	210	1			1-204- 4.1
53.004-2-20.1	Fries Family Lmt Partnership	72,700	72,700	72,700	0	330	1			1-216-15
53.004-3-1.1	Fries Family Lmt Partnership	235,000	100,000	235,000	0	484	1			1-216-14
52.004-2-26	Fritz, Daniel	103,900	29,500	103,900	77	210	1			1-191-13
63.004-1-39.111	FTG Enterprises LLC	26,000	26,000	26,000	0	322	1			1-284-13
53.001-2-37	Fulk, George	196,000	62,600	196,000	0	210	W 1			1-226- 8
53.001-2-23	Fuller, John	124,100	21,800	124,100	0	240	1			1-204- 8
53.003-1-19	Fuller, John	69,200	69,200	69,200	0	105	1			1-288- 7
52.004-2-9.1	Fuller, John Wendell	63,700	63,700	63,700	0	323	1			1-204- 7
53.003-1-22	Fuller, Paul S.	6,500	6,500	6,500	0	323	1			1-204- 6
65.004-1-4	Fuller, Ralph	135,000	16,200	135,000	0	210	1			1-258- 5
53.003-1-21	Fuller, Wendell	53,100	53,100	53,100	0	105	1			1-288- 8
65.003-1-52	Fullerton, Gerald	6,800	6,800	6,800	0	314	1			1-259- 1
65.003-1-53	Fullerton, Gerald	6,800	6,800	6,800	0	314	1			1-167- 1
53.032-1-32	Fullerton, Maurice	97,500	15,300	97,500	0	210	1			1-291- 7.15
53.002-2-7	Funston, Judy	70,000	16,400	70,000	0	210	1			1-166- 8
53.002-2-46	Funston, Judy	2,500	2,500	2,500	0	314	1			
76.001-2-3.111	Furnia, Brett	96,500	21,300	96,500	0	210	1			1-257- 1. 1
42.003-2-2.1	Fyckes, Sterling	166,500	17,800	166,500	0	210	1			1-185-15
42.003-2-2.2	Fyckes, Sterling	28,300	28,300	28,300	0	322	1			
52.002-1-26	G3 Hunting Properties	40,100	36,200	40,100	0	910	1			1-197-13
52.004-2-56	G3 Hunting Properties	2,100	2,100	2,100	0	314	1			
* 42.003-2-29.12	Gadway, Andrus	165,000	34,500	165,000	0	240	1			
42.003-2-29.121	Gadway, Andrus		17,200	141,000	0	210	1			
53.032-1-4	Gaffney, Helen (LU).	40,000	39,100	40,000	0	312	W 1			1-204-11
53.058-2-18	Gagnon, Elsa P.	31,500	2,100	31,500	0	210	1			1-204-13
76.002-2-22	Gaines, William H.	175,000	20,800	175,000	0	210	1			1-224-13
64.002-5-22	Gallagher, Carol	97,900	16,400	97,900	0	210	1			1-195- 9
64.028-1-27	Galo, Gary A.	152,000	12,900	152,000	0	210	1			1-229-15
51.004-2-30.1	Gamsby, Albert	60,000	13,100	70,500	0	210	1			1-237- 9
52.002-2-21.2	Gang, Joyce M.	58,500	16,600	58,500	0	270	1			
53.032-1-14	Gardner, Dale	60,500	60,500	60,500	0	314	1			1-273-13
76.002-2-5.11	Garfield, James	62,300	32,300	62,300	0	210	1			1-205-11.1
76.002-2-6	Garfield, James	27,500	20,500	27,500	0	270	1			1-205-12
76.002-2-1	Garfield Cemetery	52,000	47,500	52,000	0	695	8			8-314-14
76.002-1-11.11	Garner, Laurine Hawley (LU)	175,000	49,700	175,000	0	240	1			1-205-13
Page Totals	Parcels		36	2,761,100	1,056,500	2,912,600				

Parcel Id	Name	2011	2012	Res Pct	Prp Cls	O C	R S	T C	Account Nbr
		Total Av	Land Av						
64.003-1-38.12	Garrow, Ronald J.		27,500	0	240		1		
89.004-1-24	Gaurin, Stephen	30,800	16,200	0	210		1		1-219- 5
* 89.004-1-21	Gaurin, Stephen L.	62,500	12,400	0	484		1		1-199- 7
89.004-1-21.1	Gaurin, Stephen L.		14,800	0	484		1		1-176- 1
* 89.004-1-22	Gaurin, Stephen L.	2,400	2,400	0	314		1		1-176- 1
* 89.004-1-23	Gaurin, Stephen L.	4,400	4,400	0	311		1		1-212- 3
89.004-1-27	Gaurin, Stephen L.	35,000	16,600	0	220		1		1-202- 6
* 52.004-2-23.11	Gay, Howard	70,000	19,900	0	271		1		1-276- 3
52.004-2-23.111	Gay, Howard		19,900	0	271		1		1-276- 3
65.056-1-5	Geandrew, Linda M.	40,000	12,900	0	210		1		1-205-15
53.002-2-15	Geidel, Scott M.	30,000	12,700	0	210		1		1-239- 8
53.040-1-11	Gering, Linda	70,000	18,400	0	210		1		1-272- 6
77.001-1-34	Gerrish, Joann	46,700	13,200	0	210		1		1-194-13
76.004-2-11.2	Gerrish, Mark	47,500	22,700	0	210		1		1-229- 5. 3
63.003-2-4.1	Gibbs, John	44,200	44,200	0	321		1		1-173- 2
63.003-2-28.11	Gibbs, John	4,300	4,300	0	314		1		1-172-11
63.001-2-19	Gibbs, John A.	8,200	8,200	0	323		1		1-259- 6
53.003-2-29	Gibbs, Robert A.	142,000	20,700	0	210	W	1		1-206- 3
52.002-2-10	Gibson, Jonathan	35,000	15,600	0	270		1		1-196- 6
53.001-1-28.3	Gibson, Jonathon D.	4,000	4,000	0	314		1		
53.001-1-28.2	Gibson, William L.	4,000	4,000	0	314		1		
89.004-1-35	Gibson & Sons Inc	5,700	5,700	0	323		1		1-256- 6
77.001-1-35.2	Gilbert, Andrew	24,200	24,200	0	323		1		1-206- 5
77.001-1-36	Gilbert, Anthony	55,000	53,400	0	120		1		1-225- 3. 1
76.004-2-17.1	Gilbert, Cynthia	85,400	19,900	0	210		1		1-217- 4
76.001-1-20.1	Gilbert, Timothy G.	80,000	20,500	0	210		1		1-280- 2
42.003-1-7.1	Gilbo, Joseph R.	58,000	16,500	0	210		1		1-208-10
76.001-3-5	Gilbo, Sue	25,500	21,300	0	270		1		
63.001-1-16	Gilbo, Warren C.	26,600	15,400	0	270		1		1-196-13
64.003-2-12.1	Gillette, Lonnie Dean	47,000	15,000	0	475		1		1-269- 5
41.004-5-14	Gilman, Elmer	48,000	29,800	0	270		1		
64.004-1-24	Gilson, Maurice (Estate)	54,700	14,200	0	210		1		1-207-13
52.002-2-40	Girard, Robert	3,300	3,300	0	323		1		
76.001-1-26	Glazier, John A.	10,800	10,800	0	323		1		1-250-14
76.001-1-29	Glazier, John A.	5,600	5,600	0	323		1		1-251- 1
76.001-1-30	Glazier, John A.	23,000	23,000	0	330		1		1-250-15
76.001-1-31.2	Glazier John A	31,900	31,900	0	330		1		
Page Totals	Parcels	33	1,126,400	586,400	1,389,300				

Parcel Id	Name	2011	2012		Res Pct	Prp Cls	O C	R S	T C	Account Nbr
		Total Av	Land Av	Total Av						
76.001-1-32	Glazier John A	389,500	58,000	389,500	0	710		1		1-250-12
62.002-2-12.1	Glick, Karen	15,800	15,800	15,800	0	322		1		1-285- 6. 1
76.002-1-23	Godreau, Susan E.	88,500	23,500	88,500	0	210		1		1-232- 2
53.001-2-15.4	Goldman Family Trust, Richard E.	286,200	25,200	286,200	0	210		1		1-250-4.3
64.001-2-28	Goldwasser, Edwin	72,500	24,800	72,500	0	240		1		1-211- 3
52.004-2-21	Goliber, Joseph R.	55,000	12,200	55,000	0	210		1		1-262-15
52.004-2-22	Goliber, Joseph R.	1,000	1,000	1,000	0	314		1		1-262-14
64.042-4-10	Goliber, Lianne M.	80,000	4,800	80,000	0	210		1		1-192- 3
65.053-2-17	Gonyeau, Janice M.	42,000	9,400	42,000	0	210		1		1-221- 6
52.002-2-18.2	Gonyou, Gordon A.	9,100	9,100	9,100	0	314		1		
52.002-2-22	Gonyou, Gordon A.	52,500	17,400	52,500	0	210		1		1-208- 9
42.003-2-19	Gonyou, Paula	12,000	8,000	12,000	0	270		1		1-198- 7
53.058-2-9	Gonyou, Paula M.	28,000	2,000	28,000	0	210		1		1-265- 8
76.002-2-28.111	Goodnow, Mark	125,000	20,500	125,000	0	210		1		1-221-8.1
64.002-2-4	Goolden, Mary	70,000	12,500	70,000	0	210		1		1-208-11
90.001-1-16	Goolden, Richard P.	21,900	21,900	21,900	0	322		1		1-214- 9
63.002-1-25.2	Goolden, Robert A.	45,000	17,000	45,000	0	210		1		1-285-4.2
63.002-1-31	Goolden, Robert A.	11,300	11,300	11,300	0	314		1		1-177-10
54.003-1-2.2	Gooshaw, Edward	12,600	12,600	12,600	0	314		1		1-181-10.2
54.003-1-2.113	Gooshaw, Edward	160,000	22,800	160,000	0	240		1		
63.002-2-22	Gordon, Edward	250,000	70,100	250,000	30	240		1		1-218- 8
90.001-1-5.1	Goudreau, Rene-(LU)	115,500	49,300	115,500	60	240		1		1-267-12. 1
54.003-1-51	Gowing, Warnetta-Estate	55,000	18,400	55,000	0	210		1		1-209- 7
42.003-2-29.111	Graber, Jonas	75,000	21,900	75,000	0	240		1		1-186- 1
42.003-2-30.111	Graber, Jonas	26,200	26,200	26,200	0	105		1		
42.003-2-40	Graber, Jonas		6,000	12,000	0	312		1		
42.003-2-29.112	Graber, Jonas S.	30,000	11,500	30,000	0	240		1		
53.033-3-27	Grady, John	139,900	56,100	139,900	0	210	W	1		1-292- 2. 1
64.004-1-19	Grady, Patrick	88,000	14,900	88,000	0	210		1		1-283- 6
75.002-2-1.3	Grant, Bradley K.	90,000	16,600	90,000	0	210		1		
65.003-2-57.1	Grant, Brian T.	65,000	17,600	65,000	0	210		1		1-225- 9.1
75.002-1-18.21	Grant, Brian T.	125,000	16,500	125,000	0	210		1		
52.003-1-15	Grant, Charles E.	18,000	18,000	18,000	0	323		1		1-171- 6
64.002-7-1	Grant, David L.	107,000	10,700	107,000	0	210		1		1-207- 7.92
76.003-1-5.1	Grant, Donald	55,000	51,300	55,000	0	312		1		1-209-15
64.001-2-25.112	Grant, Fay C. III.	195,000	20,800	195,000	0	240		1		
64.001-2-25.311	Grant, Fay C. III.	38,200	38,200	38,200	0	323		1		1-207-7.91
Page Totals	Parcels		37	3,050,700	793,900	3,062,700				

Parcel Id	Name	2011	2012		Res Pct	Prp Cls	O C	R S	T C	Account Nbr
		Total Av	Land Av	Total Av						
64.001-2-39.1	Grant, Fay C. III.	39,000	31,400	155,000	0	220	1			1-207- 7. 1
52.082-1-2	Grant, Gary	73,500	16,500	73,500	0	210	1			1-289- 1
42.004-3-1	Grant, James A. Jr.	95,000	21,100	95,000	0	210	1			1-263-11
75.002-2-44.121	Grant, Kenneth W.	200,000	86,600	200,000	0	240	1			
63.003-2-35	Grant, Leo	148,000	69,400	148,000	56	113	1			1-210- 3
76.003-1-44	Grant, Mason	26,600	26,600	26,600	0	322	1			
75.002-2-15.1	Grant, Michael	140,000	16,300	140,000	0	210	1			1-286-12
76.001-3-13	Grant, Phillip	5,000	5,000	5,000	0	314	1			
53.002-2-50	Grant, William	8,000	8,000	8,000	0	322	1			1-184-14
53.002-2-19.141	Grant, William S.	6,000	6,000	6,000	0	322	1			
53.002-2-45.1	Grant, William S.	158,000	84,100	158,000	0	210	W 1			1-185- 1.12
75.002-2-12	Grant Cemetery	17,000	17,000	17,000	0	695	8			8-314-15
75.002-2-6	Grant's Gas & Grocery, LLC	234,000	28,000	234,000	0	486	1			1-269- 2
53.002-7-1	Gravelle , Paul R.	141,000	16,600	141,000	0	210	1			
51.004-2-24.1	Graves, Kenneth	87,500	20,500	87,500	0	210	W 1			1-255- 3
65.055-1-5	Grazioso, Paul E.	75,000	14,000	75,000	0	210	1			1-203-13
76.003-1-2	Green, Daniel	102,500	20,400	102,500	0	210	1			1-166-14
53.072-1-9	Green, Leland	6,400	6,400	6,400	0	314	W 1			1-192-14
53.072-1-8	Green, Leland Sr.	67,500	6,600	67,500	0	220	W 1			1-211-10
42.003-2-35	Green, Otto & Carolyn (LC)	63,000	16,800	63,000	0	210	1			
64.048-1-12	Green, Robert P. II.	115,000	18,900	115,000	0	210	1			1-207- 7. 5
64.048-1-13	Green, Robert P. II.	40,000	15,900	40,000	0	210	1			1-206-15
53.058-2-3	Green, Tracy	40,000	2,400	40,000	0	210	1			1-274- 6
53.072-1-3	Green, Wayne	75,000	5,800	75,000	0	210	1			1-179- 9
63.002-1-17.2	Green, Wayne D.	43,800	17,600	43,800	0	210	1			
64.002-4-20	Green, Wayne J.	48,000	17,200	48,000	0	210	1			1-288-14
63.033-1-6	Greene, Nichole	125,000	15,000	125,000	0	210	1			1-258- 4
51.004-2-33.212	Greenwood Acres LLC	13,500	13,500	13,500	0	105	1			
52.001-3-12.2	Greenwood Acres LLC	23,800	23,800	23,800	0	105	1			
52.002-1-16	Greenwood Acres LLC	32,600	32,600	32,600	0	105	1			1-197- 8.2
52.003-1-3	Greenwood Acres LLC	32,700	32,700	32,700	0	105	1			1-197- 6.2
52.003-1-20.4	Greenwood Acres LLC	49,600	49,600	49,600	0	105	1			
52.003-1-22	Greenwood Acres LLC	42,800	42,800	42,800	0	105	1			1-165- 2
52.003-1-25.1	Greenwood Acres LLC	47,900	47,900	47,900	0	105	W 1			1-241- 9
52.003-1-26.2	Greenwood Acres LLC	73,700	73,700	73,700	0	120	1			1-178- 8. 1
52.003-1-27.2	Greenwood Acres LLC	36,400	36,400	36,400	0	105	1			
52.003-1-29	Greenwood Acres LLC	50,900	50,900	50,900	0	105	W 1			1-241-10
Page Totals	Parcels		37	2,583,700	1,014,000	2,699,700				

Parcel Id	Name	2011	2012		Res Pct	Prp Cls	O C	R S	T C	Account Nbr
		Total Av	Land Av	Total Av						
52.003-1-41	Greenwood Acres LLC	8,000	8,000	8,000	0	105		1		
52.004-1-1.11	Greenwood Acres LLC	64,600	64,600	64,600	0	105		1		1-197-10.1
52.004-1-33.21	Greenwood Acres LLC	29,400	29,400	29,400	0	105		1		
62.002-2-4.211	Greenwood Acres LLC	25,900	23,900	25,900	0	120		1		1-164-15. 1
62.002-2-11	Greenwood Acres LLC	34,800	34,800	34,800	0	105		1		1-165- 1. 1
62.002-2-23	Greenwood Acres LLC	67,200	67,200	67,200	0	105		1		1-253- 1. 1
62.004-2-1.11	Greenwood Acres LLC	1,698,000	166,100	1,698,000	0	112		1		1-178- 2
62.004-2-1.12	Greenwood Acres LLC	149,900	17,700	149,900	0	210		1		
63.001-1-12.113	Greenwood Acres LLC	1,500	1,500	1,500	0	323		1		
63.001-1-14	Greenwood Acres LLC	68,000	68,000	68,000	0	105		1		1-212-13
52.001-3-2.2	Greenwood Acres, LLC	77,400	35,300	77,400	0	117		1		1-252- 3
76.002-1-7.31	Greer, Chad E.	100,000	21,300	100,000	0	210		1		
76.002-1-7.113	Greer, Chad E.	8,800	8,800	8,800	0	314		1		
76.002-1-7.32	Greer, Chad & Anna	25,100	16,400	25,100	0	312		1		
54.003-1-12	Greer, Richard	120,000	17,400	120,000	0	210		1		1-248-15
64.044-2-16	Griffin, Robert L.	85,000	11,000	85,000	0	210		1		1-196-10
65.004-1-3	Grove, David T.	14,400	30,100	132,000	0	230		1		1-242- 8
53.004-2-31.111	Grover, Richard	16,700	16,700	16,700	0	322		1		1-226-12.1
76.004-1-11	Gruda, Benjamin	86,700	30,700	86,700	0	240		1		1-185- 9
63.002-5-1	Gruda, Benjamin J.	48,700	48,700	48,700	0	322		1		1-267- 7
76.002-2-44.12	Grudowski, Christopher	85,000	20,900	85,000	0	210		1		
65.003-1-70	Gruneisen, Donald	195,000	20,800	195,000	0	210		1		
53.082-1-13.2	Gulf Management LLC	199,500	85,000	199,500	0	411		1		
65.003-3-5	Gulf Management LLC	85,600	20,600	85,600	0	220		1		
65.003-3-6	Gulf Management LLC	291,500	31,500	291,500	0	411		1		
64.028-1-4	Gumaer, Carolene-(LU)	92,500	15,900	92,500	0	210		1		1-212- 2
53.003-2-44	Gushlaw, James L.	65,500	7,000	65,500	0	210		1		1-170-12. 3
53.003-2-45	Gushlaw, James L.	2,000	2,000	2,000	0	314		1		1-170-12.2
53.033-2-6	Hadley, Lawrence (LU)	79,300	56,100	79,300	0	260	W	1		1-212- 9
76.001-2-34	Hadley, William Jr.	6,000	6,000	6,000	0	323		1		1-212-10
76.003-1-21.3	Hadley, William Jr.	19,000	19,000	19,000	0	314		1		1-212-11.13
77.001-1-47.111	Hafer, Genevieve	115,000	26,600	115,000	0	240		1		1-212-12.1
64.004-2-8.3	Hafer, Genevieve H.	19,800	19,800	19,800	0	314	W	1		
76.004-1-53	Hafer, Matthew	16,600	16,600	16,600	0	314		1		
77.001-1-47.2	Hafer, Matthew	170,000	23,400	170,000	0	210		1		
77.001-1-47.113	Hafer, Matthew	25,400	25,400	25,400	0	322		1		
76.004-1-15	Hager, Laura A.	23,500	14,300	23,500	0	210		1		1-174-12
Page Totals	Parcels		37	4,221,300	1,128,500	4,338,900				

Parcel Id	Name	2011	2012	Res Pct	Prp Cls	O C	R S	T C	Account Nbr
		Total Av	Land Av						
42.003-2-4.12	Haggett, Brian	14,000	14,000	0	314		1		
42.002-4-5	Haggett, Brian J.	18,500	16,300	0	210		1		1-289- 8
42.003-1-15.122	Haggett, Carl	32,300	32,300	0	322		1		
42.003-2-38	Haggett, Carl	170,600	16,800	0	210		1		
42.002-4-2.1	Haggett, Robert	42,400	42,400	0	322	W	1		1-212-14.1
42.003-2-1	Haggett, Robert	155,500	51,500	48	240	W	1		1-212-15
42.004-4-1.1	Haggett, Robert	194,400	41,300	0	240	W	1		1-213- 1
76.001-2-43	Haggett, Roger	1,000	1,000	0	323		1		
52.001-3-6.1	Hale, Leslie C.	26,900	16,700	0	270		1		1-244-13
52.001-3-6.2	Hale, Leslie C.	19,600	19,600	0	322		1		
75.002-2-42.2	Hall, Thomas	35,500	16,800	0	270		1		1-255-14.2
53.082-1-2	Hallada, Robert	50,000	27,200	0	240		1		1-213- 7
53.082-1-5	Hallada, Robert	27,500	12,400	0	220		1		1-213- 9
53.082-1-7	Hallada, Robert	11,000	8,700	0	210		1		1-213-11
53.082-1-8	Hallada, Robert	22,500	11,400	0	210		1		1-213- 8
53.082-1-6	Hallada, Robert G.	68,500	12,600	0	220		1		1-213-10
64.002-4-6	Halliday, Kurt S.	7,400	7,400	0	314		1		1-214- 2
64.002-4-7	Halliday, Kurt S.	12,900	12,900	0	322		1		1-214- 1
64.002-4-8	Halliday, Kurt S.	13,100	13,100	0	322		1		1-213-15
53.004-1-18	Hamm, Lisa A.	75,000	4,000	0	210		1		1-250- 7
63.001-1-15	Hammers, James	185,000	20,600	0	240		1		1-249-15. 2
65.004-1-13.2	Hammill, Jedidiah	103,400	16,400	0	210		1		
53.001-2-29.112	Hammill, John P.	170,000	19,400	0	210		1		
53.002-2-12.2	Hammond, Eric B.	34,100	25,500	0	260	W	1		
77.001-1-13.1	Hankins, Mark F.	152,500	26,500	0	240		1		1-263- 4
53.072-1-22	Hanna, Sandra	52,100	3,400	0	210		1		1-218-14
51.004-2-4.2	Hanson, Stephen	51,500	11,900	0	210		1		
64.003-1-23.2	Hantz, John J.	100,000	16,600	0	210		1		
77.001-1-13.2	Hardiman, Thomas	150,000	24,300	0	240		1		
64.034-3-5	Harmer, David	40,000	6,700	0	210		1		1-214- 8
75.002-2-18	Harrigan, Brian	91,000	18,100	0	210		1		1-227-11
75.004-1-14	Harrigan, Brian M.	113,600	36,300	90	240		1		1-206- 2
52.004-1-39	Harrington, Jon	237,000	21,100	0	240		1		
63.003-2-14.3	Harrington, Jon	167,500	16,600	0	210		1		
62.002-2-1	Hart, Betty-Estate M.	76,400	16,300	0	210		1		1-215- 3
53.002-2-8.1	Hart, John	180,000	16,700	0	210		1		1-289-11
53.002-2-12.11	Hart, John P.	25,000	25,000	0	314	W	1		1-277- 2
Page Totals	Parcels		37		2,927,700		699,800		2,937,700

Parcel Id	Name	2011	2012		Res Pct	Prp Cls	O C	R S	T C	Account Nbr
		Total Av	Land Av	Total Av						
53.004-2-31.112	Hart, John P.	35,500	32,500	35,500	0	331		1		
53.002-7-2	Hart, Susan M.	110,000	16,600	110,000	0	210		1		
53.004-2-31.12	Hart John	276,600	27,500	276,600	0	433		1		
54.003-1-1.1	Hartle, Gordon A.	101,500	27,300	102,600	90	240		1		1-178-12. 2
53.003-2-34	Hartman, Mark S.	176,700	15,200	178,700	0	210		1		1-253-11
63.001-2-15.1	Hartman, Steven	28,800	28,700	28,800	0	120		1		1-264- 1
52.001-3-2.1	Harvey, George D. III.	85,000	16,600	85,000	0	210		1		
64.028-1-7	Harvey, Kay S.	13,800	13,800	13,800	0	314		1		1-215- 6
64.028-1-8	Harvey, Kay S.	104,600	16,200	104,600	0	210		1		1-215- 5
52.002-1-1.111	Harvey, Margaret	62,100	36,100	62,100	0	270		1		1-252- 4
52.002-1-24.1	Harvey, Margaret	5,900	5,900	5,900	0	323		1		
52.004-2-39.112	Harvey, Rodrick B.	138,000	16,800	138,000	0	210		1		
53.001-1-29.22	Hassell, Heather Colbert	9,700	9,700	9,700	0	314		1		
76.002-2-21.11	Hassett, James	92,000	24,900	92,000	92	240		1		
64.002-2-2	Hauerstock, David A.	175,000	25,000	275,000	0	210	W	1		1-239- 6
51.004-2-13	Haught, Alan P.	70,000	16,200	70,000	0	210		1		1-200-12
52.004-2-35	Haught, Dwayne	113,000	16,700	113,000	0	210		1		1-229- 9. 2
64.002-5-59	Haught, Wayne	78,800	16,300	78,800	0	210		1		1-290- 5
52.001-3-22	Hawkins, Michael	60,000	12,400	60,000	0	210		1		1-215-13
53.004-2-3	Hawley, Marguerite A.	75,000	10,200	75,000	0	210		1		1-263- 2
53.004-2-6.2	Hawley, Marguerite A.	85,000	18,000	85,000	0	210		1		
53.004-2-6.11	Hawley, Marguerite A.	20,000	20,000	20,000	0	322		1		1-286- 9
63.003-1-24	Hayden, Daniel P.	191,000	18,000	191,000	0	210		1		1-255-11. 2
75.001-4-10.12	Hayden, Daniel P.	12,600	12,600	12,600	0	314		1		
76.003-2-1	Hayes, Bernard	20,000	15,000	20,000	0	312		1		1-214-11.2
76.003-2-5	Hayes, Bernard W.	55,000	15,400	55,000	0	210		1		1-235-11
76.002-1-42.1	Hayes, Charles (LU)	92,500	21,300	92,500	0	210		1		1-215-14
76.004-1-9	Hayes, Edward	6,600	6,600	6,600	0	323		1		1-220- 4.11
76.004-1-34	Hayes, Edward	9,400	9,400	9,400	0	314		1		1-220- 4. 6
76.004-1-38	Hayes, Edward	7,800	7,800	7,800	0	322		1		1-220- 4.17
76.004-1-39	Hayes, Edward	20,800	20,800	20,800	0	323		1		1-220- 4.16
76.004-1-37	Hayes, Edward C.	165,000	22,100	165,000	0	240		1		1-220- 4.15
76.002-1-40.12	Hayes, Elizabeth W.	18,800	18,800	18,800	0	314		1		
76.002-2-18	Hayes, Gregory	89,000	32,000	89,000	0	210		1		1-175-13
76.001-2-5.11	Hayes, Jane	17,500	17,500	17,500	0	314		1		1-268-12
64.002-5-53	Hayes, John	121,800	12,200	121,800	0	210		1		1-262- 2
63.001-2-6	Hayes, Michael J.	64,000	18,500	64,000	0	210		1		1-170- 7
Page Totals	Parcels		37	2,808,800	670,600					2,911,900

Parcel Id	Name	2011	2012		Res Pct	Prp Cls	O C	R S	T C	Account Nbr
		Total Av	Land Av	Total Av						
89.004-1-9	Hayes, Richard P.	25,500	9,100	25,500	0	210		1		1-216- 1
76.002-1-27	Hayes, Steven	98,300	20,700	98,300	0	210		1		1-216- 6
64.004-1-26.11	Hayman, William	170,000	21,000	170,000	0	210		1		1-278-10
64.004-1-25.1	Hayman, William L.	95,000	20,500	95,000	0	230		1		1-278- 6
64.028-1-16	Hazen, Mildred F. (LU).	95,000	16,300	95,000	0	210		1		1-182- 6
76.001-2-5.12	Healey, Dale	105,000	37,900	105,000	0	240		1		
89.004-1-3	Healey, Richard	42,500	15,500	42,500	0	210		1		1-290- 9
76.003-1-1.11	Healey, Robert	196,100	106,100	196,100	0	116		1		1-187- 6
76.001-2-5.13	Healey Land Trust, David P.	30,000	29,900	30,000	0	322		1		
52.001-3-9	Heberling, Susan	90,000	21,800	90,000	0	240		1		1-163- 6
53.004-2-9.1	Heer, Paul R.	134,500	16,700	134,500	0	210		1		1-215-9.1
65.003-1-76.1	Heilman, Linda	240,500	20,900	240,500	0	210		1		1-216-12.11
64.003-2-10.111	Heinemann Living Trust, John & Kathleen	375,000	150,000	380,000	0	411		1		1-260-12
53.003-2-15	Hendershot, Gary	133,000	16,200	133,000	0	210		1		1-265- 9
52.004-2-13.1	Hendershot, Gary L.	3,900	3,900	3,900	0	314		1		1-218- 1
52.004-2-15	Hendershot, Gary L.	78,100	16,200	78,100	0	210		1		1-218- 2
65.003-1-42	Henderson, Bruce	65,000	18,100	65,000	0	210		1		1-275- 3
52.004-1-35.12	Henderson, Frederick (LU).	105,000	26,100	105,000	91	240		1		
76.003-1-36.2	Hennessey, James	10,200	10,200	10,200	0	322		1		
53.082-1-1	Hennessey, James M.	3,900	3,900	3,900	0	322		1		1-253- 7
76.004-1-17.12	Hennessey, James M.	79,500	21,100	79,500	0	210		1		
76.004-1-17.111	Hennessey, John T. Sr.	118,500	21,200	118,500	0	210		1		1-222-12
65.001-2-29	Henry, Horace	2,100	2,100	2,100	0	323		1		
76.001-2-13.1	Henry, William W.	81,500	20,500	81,500	0	210		1		1-204- 9
64.001-2-41	Herman, Linda	212,000	16,400	212,000	0	210		1		
64.001-2-44	Herman, Linda	500	500	500	0	314		1		
53.040-2-4	Herman, Linda S.	16,100	16,100	16,100	0	314	W	1		
42.003-2-6	Herne, Katherine	42,300	15,300	42,300	0	210		1		1-217- 9
53.001-2-18.11	Herne, Lawrence	110,000	80,200	110,000	0	210	W	1		1-217- 8
75.001-2-6.2	Hewes, Clayton	81,000	17,600	81,000	0	210		1		1-211- 1. 2
53.040-2-5	Hewey, Eowyn	16,100	16,100	16,100	0	314	W	1		
53.004-2-26.11	Hewitson, G.Lionel	43,000	33,000	43,000	0	449		1		1-231-1.1
76.004-2-30.21	Hewitson, Stewart	155,000	27,700	155,000	0	240		1		1-267-11.2
53.072-1-16	Hewittville Cemetery	16,500	16,500	16,500	0	695		8		
53.025-2-1	Hicks, John H.	190,000	57,300	190,000	0	210	W	1		1-215-15
53.033-3-8	Hicks, Michael	145,000	6,000	6,000	0	314		1		1-174- 2
53.033-3-31	Hicks, Michael	6,000	15,300	145,000	0	210		1		1-174-17

Parcel Id	Name	2011	2012		Res Pct	Prp Cls	O C	R S	T C	Account Nbr
		Total Av	Land Av	Total Av						
53.033-3-39	Hicks, Michael A.	1,500	1,500	1,500	0	314	1			1-291-7
53.001-2-6.11	Hicks, Sharon J.	170,000	24,800	170,000	0	210	1			1-235-13
52.004-1-43	Hill, Raymond	200	200	200	0	323	1			
63.002-4-5	Hill, Raymond	140,000	81,900	140,000	52	112	1			1-178-14
52.001-3-14.2	Hill, Wayne	81,000	16,600	81,000	0	210	1			
76.002-2-16	Hinman, Scott	89,900	18,200	89,900	0	210	1			1-217-15
76.002-2-19	Hinman, Scott	19,000	17,000	19,000	0	312	1			1-188-10.2
65.004-1-16	Hinman, Stephen P.	199,000	16,400	199,000	0	220	1			1-190- 8
65.004-1-17	Hinman, Stephen P.	15,200	15,200	15,200	0	314	1			1-276- 7
65.004-1-18	Hinman, Stephen P.	16,000	16,000	16,000	0	323	1			1-190- 9
75.003-2-9.1	Hirnschall, Elfrieda	40,100	40,100	40,100	0	105	1			1-165- 9
64.004-1-22	Hitchman, Dean	90,000	19,400	90,000	0	210	1			1-218- 7
76.002-1-60	Hitchman, Richard D.	225,000	25,000	225,000	0	240	1			
52.003-1-1	Hoadley, Ernest E.	85,000	62,200	85,000	0	240	1			1-217- 2
64.028-1-17	Hobbs, Thomas W.	155,000	16,500	155,000	0	210	1			
76.004-2-11.1	Hobson, Dale	90,000	22,000	90,000	0	210	1			1-229- 5. 1
65.003-1-34.1	Holden, Mary Ellen	19,100	19,100	19,100	0	322	1			1-218-12
53.072-1-23	Hollinger, Gerald & Helen	29,000	6,600	29,000	0	210	1			1-218-15
53.003-2-27	Hollinger, Glenn	73,600	13,900	73,600	0	210	W 1			1-197- 2
53.003-2-14.2	Hollinger, Helen M.	95,000	16,400	95,000	0	210	1			1-218-13.2
53.003-2-14.11	Hollinger, Mike	54,000	13,900	54,000	90	270	1			1-218-13. 1
64.048-1-9	Hollinger, Timothy J.	50,000	15,900	52,000	0	210	1			1-207- 6
53.003-2-14.12	Hollinger, Todd C.	89,500	17,400	89,500	0	210	1			
90.001-1-22	Hollis, Paul	65,500	22,200	122,000	0	210	1			1-295- 6
65.056-1-7	Hollister, Richard	65,000	10,700	65,000	0	210	1			1-219- 2
54.001-3-1.1	Hooper, Gary	148,000	62,400	148,000	0	240	1			1-219- 9
53.003-2-9	Hooper, Ricky G.	50,000	9,400	50,000	0	210	1			1-262-12
54.001-3-1.2	Hooper, Roderick	68,500	16,500	68,500	0	210	1			
76.002-2-2.1	Hoose, Gary	282,500	90,100	282,500	0	465	1			1-283-14
53.025-2-5	Hopsicker, David	179,000	74,900	179,000	0	210	W 1			1-206-14
53.025-2-13	Hopsicker, David	5,000	5,000	5,000	0	314	1			1-291-7
* 42.003-2-21	Hopsicker, L Thomas II.	24,900	24,900	24,900	0	910	1			1-219-11
42.003-2-21.1	Hopsicker, L Thomas II.		2,500	2,500	0	311	1			1-219-11
42.003-2-21.2	Hopsicker, L. Thomas II.		24,100	24,100	0	314	1			
64.003-1-8	Horton, Eileen	55,100	13,000	55,100	0	210	1			1-219-14
76.004-1-32	Horton, John J. Jr.	92,000	41,800	104,900	0	240	1			1-195- 5
75.002-2-11.1	Hospice of St Law Valley Inc	2,150,000	97,300	2,150,000	0	642	8			1-215- 7. 2

Parcel Id	Name	2011	2012		Res Pct	Prp Cls	O C	R S	T C	Account Nbr
		Total Av	Land Av	Total Av						
62.004-2-7	Hostetter, Robert J.	168,000	17,700	168,000	0	210	1			1-182-1.1
53.003-2-5	Hotte, Kevin	32,000	16,500	32,000	0	210	1			1-271-10
64.001-2-12.1	Hough, John B. Jr.	162,900	49,600	162,900	67	240	1			1-220- 1
64.001-2-26	Hough, John B. Jr.	20,200	20,200	20,200	0	323	1			1-180-10
64.001-2-12.2	Hough John B Jr	7,700	7,700	7,700	0	695	8			
64.001-1-5	Hourihan, Gerald J.	15,000	15,000	15,000	0	210	1			1-206-13
64.001-1-6	Hourihan, Gerald J.	83,000	16,300	83,000	0	210	1			1-227-13
76.001-1-14	Hourihan, James	28,500	12,300	28,500	0	210	1			1-220- 3
76.001-1-15.212	Hourihan, James	3,700	3,700	3,700	0	314	1			
64.004-1-34	Hourihan, James M.	105,000	29,500	105,000	83	240	1			1-220- 2
64.034-3-8	House, Charles	9,100	9,100	9,100	0	314	1			1-268-14.1
53.032-1-28	House, Mark	80,100	53,300	80,100	0	210	W 1			1-236- 5
64.034-3-12	House, Sharon	3,500	3,500	3,500	0	314	1			1-268-14.2
64.034-3-9	House, Sharon F.	54,500	5,200	54,500	0	210	1			1-271-13
53.058-2-6	House, Stephen	28,400	2,400	28,400	0	210	1			1-274-13
75.004-1-42	House, Stephen	80,000	16,700	80,000	0	230	1			1-212-7.2
76.002-2-39	Howard, Carol	6,500	6,500	6,500	0	312	1			1-220- 9
65.003-2-46.32	Howard, David	165,000	20,600	165,000	0	210	1			
65.003-3-10.2	Howard, David	18,000	18,000	18,000	0	314	1			
64.001-1-2.1	Howe, Larry	96,500	16,800	96,500	0	210	1			1-232- 8
52.003-1-28	Howe, Robert	77,200	31,600	77,200	0	240	1			1-185- 5
53.004-2-26.2	Howland Properties LLC	171,000	22,600	171,000	0	455	1			1-231-1.2
53.001-2-16.1	Howlett, William S.	215,000	88,300	215,000	0	210	W 1			1-188- 9. 2
42.004-3-5	Hoyt, Donald	89,200	18,100	89,200	0	210	1			1-200- 7
53.003-3-2	Huber, Thomas J.	50,500	50,000	50,500	82	322	1			
63.004-1-39.112	Hubert, Kenneth E.	29,000	29,000	29,000	0	322	1			
76.004-2-28.1	Huckle, Alan	118,000	22,500	118,000	0	210	1			1-220-14
53.001-1-11.2	Hudar, Francis	2,100	2,100	2,100	0	314	1			
64.028-1-1	Hudson, Larry	120,000	19,500	120,000	0	230	1			1-227-15.2
52.004-2-17.12	Hudson, Ted G.	91,400	16,600	91,400	0	210	1			
64.033-1-24	Huff, Gerald A.	40,000	4,600	40,000	0	210	1			1-268- 5
65.056-1-18	Hughes, Gary	84,500	14,200	84,500	0	210	1			1-237- 7
53.082-1-18	Hunkins Trust, David	99,000	50,000	99,000	0	464	1			1-168- 1
64.003-1-38.21	Huntley, Brian	13,000	13,000	13,000	0	314	1			
76.001-1-22	Huntley, Brian T.	110,500	21,200	157,000	0	210	1			1-287-13
64.028-1-3	Huntley, Bryan D.	87,700	13,300	87,700	0	210	1			1-248- 9
89.002-2-7.211	Hurlbut, Andrew	4,400	4,400	4,400	0	322	1			
Page Totals	Parcels		37	2,570,100	761,600	2,616,600				

Parcel Id	Name	2011	2012		Res Pct	Prp Cls	O C	R S	T C	Account Nbr
		Total Av	Land Av	Total Av						
89.004-1-30.2	Hurlbut, Andrew	15,600	15,600	15,600	0	105	1			
89.002-2-31	Hurlbut, Andrew A.	39,800	39,800	39,800	0	105	1			1-288- 3
89.002-2-34.2	Hurlbut, Andrew A.	105,000	56,600	105,000	0	120	1			
64.001-1-35	Hutchins, Sheila	50,000	10,400	50,000	0	210	1			1-275- 7
64.034-4-20	Huttel, Carl	182,500	70,000	182,500	0	484	1			1-287-11
76.004-2-28.2	Hyde, Charles C.	60,000	20,700	60,000	0	210	1			
64.003-3-1.11	Hyde, David J.	92,500	22,200	92,500	0	210	1			1-234-13.21
64.073-2-1./1	Independent Wireless One Corp	48,000	0	48,000	0	837	1			
53.004-2-17	Irwin, Richard	87,000	16,600	87,000	0	210	1			1-222- 1
76.004-2-29.2	Issen, Marshall G.	286,500	28,500	286,500	0	240	1			
53.002-2-4.211	J C Merriman Inc	28,300	28,300	28,300	0	323	1			
* 53.002-2-2.211	J E Sheehan Contracting Corp	426,000	60,000	426,000	0	714	1			
53.002-2-55	J E Sheehan Contracting Corp		60,000	746,000	0	714	1			
75.002-1-6	J Y Properties LLC	82,500	18,000	82,500	0	484	1			1-167-10
53.058-3-2	J.E.T. Warehouse Rentals Inc.	260,000	30,500	260,000	0	449	1			1-163-13
65.003-1-30.1	Jackman, Don	53,000	45,000	53,000	50	433	1			1-222- 2
63.001-2-17.1	Jackson, John	52,500	16,300	52,500	0	210	1			1-222- 5
75.004-1-28.1	Jackson, John G. Jr.	119,000	20,000	119,000	0	210	1			1-266-14. 1
53.002-2-11.11	Jackson, Kevin A.	77,500	17,300	77,500	0	210	1			1-244- 4
53.002-2-19.12	Jackson, William	168,000	78,600	168,000	0	210	W 1			
64.002-5-54	Jadlos, John	115,000	12,200	115,000	0	210	1			1-262- 3
53.003-1-12	Jandreau, Alexander Jr.	38,500	18,500	38,500	0	210	1			1-206- 6
63.004-1-59	Jandreau, James J.	65,000	16,400	65,000	0	210	1			
64.048-1-6	Jandrew, Glenford F.	2,500	2,500	2,500	0	314	1			
64.048-1-10	Jandrew, Glenford F.	22,500	16,500	22,500	0	270	1			1-207- 7. 3
64.048-1-5	Jandrew, Jerry F.	30,000	11,300	30,000	0	210	1			1-207- 8
53.001-1-2.23	Jarvis, Aaron	12,700	12,700	12,700	0	314	1			
42.003-4-1	Jarvis, Bernard W (LU)	1,400	1,400	1,400	0	314	1			
53.032-1-34	Jarvis, Donald T.	175,000	24,900	175,000	0	210	1			1-291-7
52.002-2-21.1	Jarvis, Paul	78,000	20,700	85,000	0	240	1			1-190-13
53.001-1-28.111	Jarvis, Paul	6,700	6,700	6,700	0	322	1			1-223- 6
53.032-1-5	Jarvis, Thomas	135,500	63,000	135,500	0	210	W 1			1-203- 5
42.003-3-2	Jarvis-LU, Bernard W.	80,400	16,600	80,400	0	210	1			1-223- 3
76.001-1-10	Jay, Jason M.	26,700	14,700	26,700	0	210	1			1-295- 4
53.072-1-11	Jenks, Gerald	86,400	11,400	86,400	0	210	W 1			1-193- 4
64.035-4-1	Jenks, Jordan M.	1,600	1,600	1,600	0	314	1			1-289-18
52.004-2-23.22	Jensen, Andrew T.	80,000	19,100	80,000	0	210	1			

Page Totals

Parcels

36

2,765,600

864,600

3,518,600

Parcel Id	Name	2011	2012		Res Pct	Prp Cls	O C	R S	T C	Account Nbr
		Total Av	Land Av	Total Av						
77.001-1-63	Jerome, Audie	46,000	21,400	46,000	0	210	1			1-206- 7
65.056-1-12	Jerome, George	70,000	11,500	70,000	0	210	1			1-221- 2
53.003-2-19	Jerome, Timothy	50,000	5,000	50,000	0	210	1			1-287- 7
76.052-2-1	Jessee, Lorraine	800	800	800	0	314	1			
76.052-3-2	Jessee, Lorraine	215,000	16,400	215,000	0	210	1			
64.001-2-29	Jewett, Robert	121,500	21,100	121,500	95	240	1			1-189- 8
77.002-1-6	Johns, Robin	22,000	12,000	22,000	0	210	1			1-222- 6
64.033-1-2	Johnson, Donald	37,500	4,800	37,500	0	210	1			1-225- 6
54.003-1-4	Johnson, Glenn	155,000	30,200	155,000	0	240	1			1-270-14
63.002-2-6.1	Johnson, Jean T.	125,000	20,100	125,000	0	210	1			1-163- 1
63.034-2-4	Johnson, Karen	92,500	9,700	92,500	0	210	1			1-235- 9
41.004-5-1.2	Johnson, Ralph	51,600	16,400	51,600	0	210	1			
53.033-2-4.1	Johnson, Ronald H.	121,000	67,100	121,000	0	210	W 1			1-180- 9
64.033-1-3	Johnson, Troy	35,000	4,800	35,000	0	210	1			1-225- 5
64.001-2-11	Jones, Alan	146,000	21,900	146,000	0	210	W 1			1-224- 2
64.001-3-1	Jones, Alan	21,500	14,100	21,500	0	270	1			1-223-15
65.003-2-54	Jones, Kyle J.	70,000	21,100	70,000	0	240	1			1-270- 8
76.004-2-9	Jones, Phill	99,500	20,300	99,500	0	210	1			1-207- 9
76.004-2-10	Jones, Phillip S.	11,200	11,200	11,200	0	314	1			1-169-11
64.003-1-12	Jones, Ricky	55,000	20,100	55,000	0	484	1			1-245- 2
75.001-2-13	Jones, Ricky	105,000	17,100	105,000	0	210	1			1-169- 7.13
65.003-1-46.11	Jordan, David	253,500	58,700	253,500	0	240	1			1-224- 7. 1
65.003-1-75	Josephs, Mark	310,000	22,300	310,000	0	210	1			
76.001-2-10.32	Judware, John-L/C	58,900	20,700	58,900	0	210	1			1.215-1.12
52.004-2-38.2	Kain, Troy	71,000	23,900	71,000	0	240	1			
52.004-2-32.12	Kain, Tyler	30,500	17,300	30,500	0	270	1			1-229-9.12
65.003-1-45.3	Kaplan, Michael	176,000	16,500	176,000	0	210	1			
65.003-1-45.12	Kaplan, Michael	15,000	15,000	15,000	0	314	1			
65.003-1-45.13	Kaplan, Michael	15,000	15,000	15,000	0	314	1			
53.004-2-30	Kardash, Joseph A.	6,500	5,500	6,500	0	484	1			8-304- 3
53.033-3-7.2	Kardash, Joseph A.	178,000	67,100	178,000	0	210	W 1			
75.001-2-7.13	Kasm, Christina G.	155,000	16,600	183,000	0	210	1			
63.001-1-8	Kazek, Timothy D.	77,100	33,400	77,100	0	210	1			1-209- 1
76.003-1-22.2	Keenan, Jeffrey J.	81,500	16,600	81,500	0	210	1			1-176- 4.2
64.001-1-12	Keesey, Robert	95,100	36,300	95,100	71	240	1			1-224-14
64.034-3-4	Keleher, Dennis M.	22,000	6,500	22,000	0	210	1			1-240-11
52.004-2-39.22	Keleher, Francis	25,500	16,500	25,500	0	270	1			
Page Totals	Parcels		37	3,221,700	755,000	3,249,700				

Parcel Id	Name	2011	2012		Res Pct	Prp Cls	O C	R S	T C	Account Nbr
		Total Av	Land Av	Total Av						
53.001-1-24.112	Keleher, Francis	29,000	16,700	29,000	0	270	1			
76.002-1-34.1	Kelly, Lauris	29,900	29,900	29,900	0	322	1			1-226-11
76.002-1-34.2	Kelly, Lauris	121,500	21,800	121,500	0	210	1			
76.004-1-52	Kelly, Matthew C.	164,000	21,700	164,000	0	210	1			
53.002-2-19.131	Kennedy, John	12,000	12,000	12,000	0	312	1			
53.002-2-14	Kennedy, John M.	120,000	68,000	120,000	0	210	W 1			1-223- 9
77.001-1-5.21	Kerr, John	80,000	26,100	80,000	0	240	1			1-218- 5.21
53.001-2-24.3	Kiereck, Thomas	141,100	79,200	141,100	0	210	W 1			1-169-14.3
65.054-1-7	Kilroy, Catherine-Estate M.	52,500	11,200	52,500	0	210	1			1-167- 4
53.033-3-18	King, Maureen	143,900	60,000	143,900	0	280	W 1			1-238- 8
76.001-2-6.1	Kingsley, Allen	85,000	27,900	85,000	0	240	1			1-191- 1
53.033-3-26	Kingsley, Judith	75,000	56,100	75,000	0	210	W 1			1-292- 2. 2
76.002-2-14	Kingsley, Rebecca Jean	50,400	12,700	50,400	0	210	1			1-234-10
75.001-2-6.1	Kingston, David L.	40,000	16,600	40,000	0	270	1			1-211- 1. 3
51.004-2-2.1	Kingston, Donald	38,000	17,900	38,000	0	210	1			1-226- 6
51.004-2-33.1	Kingston, Donald	80,000	36,300	80,000	0	210	W 1			1-289- 5.2
51.004-2-33.22	Kingston, Donald	5,900	5,900	5,900	0	105	W 1			
75.001-2-8.11	Kingston, Jennie (LU)	4,800	4,800	4,800	0	322	1			1-226- 2
75.001-2-32	Kingston, Jennie (LU)	137,000	26,600	137,000	83	240	1			1-226- 1
75.001-2-35	Kingston, Jennie (LU)	19,500	16,500	19,500	0	270	1			
75.001-2-3.4	Kingston, Sylvia	13,700	13,700	13,700	0	314	1			1-283-8.2
53.003-1-14	Kirka, James	125,000	46,200	125,000	0	240	1			1-205- 6
75.004-1-31.2	Kirka, James	100,500	20,200	100,500	0	210	1			1-291-5.2
64.033-1-18.1	Kirkey, Brian	78,000	6,700	78,000	0	210	1			1-226-10
65.003-2-59	Kmack, Stephen	167,500	16,600	167,500	0	210	1			1-222-14. 8
64.004-1-11	Knack, Michael E.	1,300	1,300	1,300	0	314	1			
76.004-1-29.1	Knowlden, Jerry R.	117,600	22,000	146,100	0	210	1			1-234- 6
52.004-2-5	Knowlton, Gene	78,900	15,500	78,900	0	210	1			1-213- 6
52.004-2-1.12	Knowlton, Gene M.	12,400	12,400	12,400	0	314	1			
89.002-2-6	Kogut, Kenneth L.	295,000	85,500	295,000	0	240	1			1-266-10
53.001-2-6.12	Kolanko, Daryl	185,700	24,600	185,700	0	210	1			
53.001-2-43	Kolanko Inc	20,400	20,400	20,400	0	314	1			
53.002-7-3	Korpolinski, Thomas	160,000	16,600	150,000	0	210	1			
64.004-1-10.2	Koscak, Donald L.	184,000	24,000	184,000	0	240	1			
65.003-2-68	Kriescher, Rosemary	93,300	41,200	93,300	0	240	1			1-256- 8
76.002-2-47	Kuiken, Gregory M.	70,000	14,000	70,000	0	210	1			1-288-13
53.072-1-2	Labaff, David E.	53,300	6,600	53,300	0	210	1			1-196- 9

Parcel Id	Name	2011	2012	Res Pct	Prp Cls	O C	R S	T C	Account Nbr
		Total Av	Land Av						
53.058-3-6	Labaff, Ernest	115,000	16,300	0	210		1		1-163-12
52.003-1-25.2	LaBaff, George Jr.	30,000	16,400	0	210		1		
53.072-1-7	LaBaff, Loretta M. (Estate).	43,500	3,500	0	210		1		1-227- 3
64.001-1-40.1	Labaff, Marlene M.	49,000	23,300	85	210		1		1-274-15
52.002-1-11.12	Labaff, Michelle	95,100	16,400	0	210		1		
63.002-2-13.2	Labaff, Roy	36,500	15,500	0	270		1		1-258- 7.2
42.004-3-11	LaBelle, David	6,600	6,600	0	314		1		1-208- 5
53.082-1-10	LaBrake, Leona (LU)	55,000	10,800	0	210		1		1-238- 1
53.003-1-10	LaBrake, Paul	92,000	39,300	0	240		1		1-224- 4
63.001-2-3.3	Lacoss, Donna	72,000	19,900	96	240		1		1-183- 3.3
63.004-1-30	Lacroix, Janet B.	110,000	16,600	0	210		1		1-290- 3. 2
42.002-4-9	Lader, Larry	25,000	15,400	0	270		1		1-228-13
52.004-1-7	Ladison, Patricia	20,000	16,600	0	210		1		1-230- 7
63.001-2-31	LaDue, Charles	2,500	2,500	0	314		1		1-179- 2
53.040-1-13	Laduke, Cheryl Ann	69,000	22,300	0	210		1		1-253-13
64.034-3-3	Lafay, Margie	41,500	2,500	0	210		1		1-227-14
64.002-4-5.11	Lafayette Living Trust, Sidney	53,400	53,400	0	322		1		1-227-15.1
53.033-3-51	Laferriere, Danny W.	129,900	26,100	0	210		1		1-291- 7.14
64.002-4-63	Laffin, Marvin J.	33,000	13,700	0	210		1		1-230- 5
53.033-3-14	Lafleur, Terry	88,000	25,000	0	433		1		1-291- 7. 2
53.041-1-1	Lafleur, Terry	200,000	54,000	0	210	W	1		1-228- 1
53.041-1-2	Lafleur, Terry	30,000	30,000	0	312	W	1		1-292- 5
77.001-4-7	LaFountain, Pascale N.	9,800	9,800	0	314		1		
77.001-4-4	Lafountain, Roger	52,000	21,800	0	210		1		
77.001-1-28.22	LaFountain, Roger M.	10,000	10,000	0	322		1		
77.001-4-3	Lafountain, Roger M.	5,800	1,400	0	312		1		
77.001-4-5	Lafountain, Roger M.	14,800	14,800	0	322		1		
75.002-2-27.2	Lago, Timothy P.	98,000	16,300	0	210		1		1-187- 2. 4
75.004-1-19.12	Laing, Clifford	30,000	30,000	0	322		1		
76.003-1-18.22	Laing, Clifford-LU	87,500	16,400	0	210		1		
76.003-1-18.21	Laing, Scott D.	126,000	74,400	0	112		1		1-204- 4.2
76.004-2-23.111	Lalonde, Lance	134,000	26,900	0	240		1		1-223- 7
53.002-2-9./1	Lamar Advertising of Syracuse	7,500	0	0	474		1		1-251-15
64.002-3-16	Lambda PhiEpsilonAlumni As Inc	130,000	30,000	0	418		1		1-278- 1
53.002-2-31.2	Landi, Angelo	28,000	15,400	0	270		1		1-176- 6.2
53.033-3-38.1	Landoll, Michael	7,000	7,000	0	322		1		
53.033-3-37	Landoll, Michael J.	8,000	8,000	0	314		1		1-291-8
Page Totals	Parcels	37	2,145,400	728,300	2,273,500				

Parcel Id	Name	2011	2012		Res Pct	Prp Cls	O C	R S	R S	T C	Account Nbr
		Total Av	Land Av	Total Av							
53.033-3-38.2	Landoll, Michael J.	118,500	24,700	118,500	0	210		1			
76.004-1-14.121	LaPage, Brad	96,300	40,100	96,300	0	271		1			
42.002-4-6	LaPage, Bruce	13,000	13,000	13,000	0	314		1			1-228-15
76.004-1-14.11	Lapage, Richard	75,000	20,500	75,000	0	210		1			1-250- 1
52.002-2-18.11	LaPage, Scott J.	119,700	16,400	119,700	95	240		1			1-208- 8
42.002-4-8	Lapage, Tammy	52,700	13,200	52,700	0	210		1			1-229- 1
42.002-4-7	LaPage-Avery, Tammy J.	12,700	12,700	12,700	0	314		1			1-187-10
76.004-1-27.12	LaPage, Richard, Sandra	71,000	22,100	71,000	0	210		1			
63.004-1-39.14	LaPierre, Loren W.	50,000	42,500	42,500	0	322		1			
76.003-1-31	Laplant, Christopher	900	900	900	0	323		1			1-220- 4.1
53.032-1-9.1	LaPlante, Daniel E.	117,600	55,800	117,600	0	210	W	1			1-223- 4
53.032-1-10	LaPlante, Daniel E.	49,000	44,400	49,000	0	260	W	1			1-193-11
42.003-2-12	Lapoint, Lawrence E. Jr.	121,000	16,200	121,000	0	210		1			1-186-11
52.002-2-16.1	LaPointe, Michele	52,500	20,900	52,500	0	240		1			1-199- 9.1
51.004-2-7	LaPointe-Potter, Colin E.	36,500	8,700	52,000	0	210		1			1-178- 5
53.003-1-17.12	LaRock, Bruce	31,500	16,800	31,500	0	270		1			
64.001-1-14	LaRock, Linda G.	32,500	17,500	32,500	0	210		1			1-229- 8
64.001-1-15	LaRock, Linda G.	4,900	4,900	4,900	0	314		1			1-205- 5
52.004-2-4	Laroe, Jason	80,000	10,900	80,000	0	210		1			1-269- 8
52.004-2-31.1	LaRose, Benjamin D.	66,500	31,500	66,500	0	271		1			
52.004-2-32.3	Larose, Lyndon	36,600	18,300	36,600	0	270		1			1-229-9.3
52.004-2-32.111	LaRose, Roger	500	500	500	0	314		1			
52.004-2-32.112	LaRose, Roger D.	84,100	18,100	84,100	0	210		1			1-229- 9.11
52.004-2-32.13	Larose, Russell	57,300	18,200	57,300	0	210		1			1-229-9.13
89.004-1-19	Larsen, Ronald	92,500	16,600	92,500	0	210		1			1-278- 2
53.066-1-12	Larue, Robert J.	84,000	11,500	84,000	0	210		1			1-249- 2
51.004-2-1.1	LaRue, Terry	50,000	16,500	50,000	0	270		1			1-243- 7
53.001-1-17	LaRue, Theron G.	27,500	17,000	27,500	0	270		1			1-190-12
65.003-2-43.2	LaSala, Lindsay	9,000	9,000	9,000	0	314		1			
76.002-1-41.1	Lashomb, Elizabeth W.	100,000	21,200	100,000	0	210		1			1-275-13. 1
65.004-1-7	LaShomb, Vickie Russell	47,000	11,200	47,000	0	210		1			1-167- 5
51.004-2-20	Latimer, Glenn	115,000	20,400	115,000	0	210	W	1			1-229-14
41.004-2-8.11	Latimer, Susan M.	110,000	40,300	110,000	0	240		1			1-198-13
65.056-1-13	Laubscher, Dean	38,500	11,500	38,500	0	210		1			1-226-14
65.004-1-14	Laurie, Kyle	85,000	10,100	85,000	0	220		1			1-269-10
63.004-1-10	Lavalley, Larry	129,000	17,600	129,000	0	210		1			1-277-11
64.001-2-36.1	Lavalley, Lloyd L.	78,500	29,400	78,500	78	240		1			1-230- 3
Page Totals	Parcels		37	2,346,300	721,100	2,354,300					

Parcel Id	Name	2011	2012		Res Pct	Prp Cls	O C	R S	T C	Account Nbr
		Total Av	Land Av	Total Av						
64.002-7-2	Lavalley Realty Inc	246,500	50,000	249,900	0	546	1			
64.004-1-29	Lavean, David	90,000	22,400	90,000	0	210	1			1-188- 1
53.033-3-40	Lavigne, Debra	61,000	18,300	61,000	0	210	1			
53.032-1-11	Lavine, Richard	122,500	53,400	122,500	0	210	W 1			1-230-10
53.032-1-17	Lavine, Richard	5,000	5,000	5,000	0	314	1			1-261- 4
53.032-1-18	Lavine, Richard	12,800	12,700	12,800	0	312	1			1-274- 1
64.003-1-16.3	Law, Ada M.	65,000	18,500	65,000	0	210	1			
52.001-3-20	Lawrence, Gary	53,500	17,000	53,500	0	210	1			1-206-17
89.002-2-9.2	Lawrence, Lynda	121,500	21,500	121,500	0	240	1			
75.001-2-3.6	Lawrence, Steven	131,500	17,300	131,500	0	210	1			
53.082-1-11	Layaw, Paul (LU)	55,500	10,800	55,500	0	210	1			1-230-14
53.004-2-39	LEAP Inc	180,000	20,300	180,000	0	240	8			
53.001-2-35	Leashomb, Lawrence	62,500	16,600	62,500	0	210	1			
65.003-3-8	Leashomb, Lawrence L.	27,300	20,700	27,300	0	270	1			1-222-15
53.001-2-36	Leashomb, Lawrence L. Jr.	70,000	25,600	70,000	0	240	1			
53.003-1-23.11	Leashomb, Steven Sr.	28,000	28,000	28,000	0	322	1			1-169- 6
76.003-1-19	Leek Irrevocable Trust, Jerry C & Eleanor J	231,000	83,900	231,000	65	483	1			1-225- 1
76.003-1-24	Leete Cemetery	14,000	14,000	14,000	0	695	8			
63.004-1-55	Leger, Mark	15,600	15,600	15,600	0	314	1			
63.004-1-54	Leger, Mark J.	147,000	17,800	147,000	0	210	1			
65.001-2-4.2	Lemieux, Aimee L.	161,100	36,400	161,100	0	240	1			1-276-5.2
54.003-1-11	Lenney, William	21,500	21,500	21,500	0	323	1			1-231- 5
75.004-1-35.2	Lennon, Peggy	60,000	16,100	60,000	0	210	1			1-165- 6. 1
76.001-3-4.1	Lennox, David	157,600	33,700	157,600	94	240	1			1-212-11.2
64.003-3-2	Leonard, Douglas	96,600	22,000	96,600	0	210	1			1-234-13. 3
53.002-2-31.1	LePage, Michael P.	88,000	15,400	88,000	0	210	1			1-176- 6.1
52.002-2-43	Levendusky, Brian	93,500	32,100	91,500	0	240	1			1-225-13
77.001-1-41	Levison, Dennis J.	185,000	21,700	185,000	0	215	1			1-236- 2
76.002-1-40.11	Lewis, Michael	190,000	32,600	190,000	0	210	1			1-181-2.1
63.004-1-42	Lichty, William S.	85,100	57,200	85,100	0	120	1			1-259- 5
42.004-3-7	Liebfred, James & Richard	32,500	26,300	32,500	58	270	1			1-294-15
76.001-2-2	Lillie, David	170,700	20,600	170,700	0	210	1			1-276- 8
63.001-2-12	Lincoln, Michael	35,000	17,000	35,000	0	270	1			1-275- 6. 2
65.053-2-6	Lindsay, David	82,500	25,000	82,500	70	422	1			1-231-14.1
65.053-2-8	Lindsay, Jai A.	39,000	7,300	39,000	0	210	1			1-234- 8
64.033-1-10	Ling, James C.	42,500	4,100	42,500	0	210	1			1-221- 4
75.001-2-10.22	Linn, Theodore	155,000	17,100	155,000	0	210	1			
Page Totals	Parcels		37	3,435,800		895,500		3,437,200		

Parcel Id	Name	2011	2012	Res Pct	Prp Cls	O C	R S	T C	Account Nbr
		Total Av	Land Av						
89.002-2-7.22	Livernois, Brian	191,500	20,900	0	240		1		
53.040-2-7	Livernois, Carrie L.	16,100	16,100	0	314	W	1		
53.040-2-6	Livernois, Glenn	150,000	40,700	0	210	W	1		1-188- 9. 3
62.002-2-20.11	Lloyd T Smith & Sons Farms	54,000	54,000	0	105	W	1		1-168- 2
53.033-3-32	Lobdell, Kelly J.	22,100	22,100	0	314		1		1-291-7
75.002-2-14.2	Locey, Jack	100,000	16,700	0	210		1		1-215-7.4
89.004-1-2.2	Locey, Ronald J.	48,500	16,800	0	210		1		
89.004-1-8	Locy, Aloysius Jr.	22,500	15,500	0	210		1		1-276-14
63.001-1-2	Logan, Martha A.	53,000	16,600	0	210		1		1-248- 5
63.002-4-4	Logan, Theresa	76,500	15,000	0	210		1		1-232- 4
64.002-5-24.2	Londrville, Mark	150,000	16,700	0	210		1		1-281- 4
75.004-1-31.12	Loope, John	30,200	30,200	0	322		1		1-291- 5.12
77.001-1-42	Loson, Marie E.	135,000	22,300	0	210		1		1-181-11
63.002-1-2.1	Loucks, Derry	135,000	44,600	0	280		1		1-281-15
52.003-1-34	Loucks, Eileen G.	2,200	2,200	0	314		1		
63.002-1-1	Loucks, Eileen G.	37,000	37,000	0	323		1		1-172- 7
63.002-1-7	Loucks, Eileen G.	14,600	14,600	0	314		1		1-172- 7
76.002-1-13.1	Loucks, Paul A.	98,900	22,100	0	210		1		1-263- 7
63.001-2-27.2	Love, Suzanne	27,100	18,100	0	270		1		1-221-10.2
53.004-2-6.12	Loveless, Bruce	35,000	23,900	0	910		1		
53.058-2-28	Loveless, Bruce	35,000	3,300	0	210		1		1-200- 4
53.058-2-27	Loveless, Bruce L.	33,000	3,500	0	210		1		1-209- 4
53.072-1-28	Loveless, Bruce L.	85,000	6,900	0	210		1		1-251-12
64.028-1-2	Lovely, Daniel L.	96,300	16,700	0	210		1		1-163- 5
53.004-1-5.12	Loyal Order Moose Inc, Potsdam Lodge # 239	20,700	20,700	0	322		1		
53.066-1-7.1	Loyal Order Moose Inc, Potsdam Lodge # 239	84,000	30,000	0	425		1		1-201- 9
76.002-1-39	Lucas, Andrew L.	65,000	16,500	0	210		1		1-227- 6
75.002-2-5.2	Lucier, George W.	23,300	23,300	0	105		1		
63.001-2-4	Lumley, Weldon	80,000	31,900	0	210		1		1-178-13
64.003-2-8.1	Luther, Byron W.	70,000	20,000	0	484		1		1-191- 3
76.001-1-33.12	Luther, Byron W.	70,000	28,000	0	485		1		
64.003-1-3	Lyman, Elizabeth	48,500	10,700	0	210		1		1-232-11
53.033-2-1	Lynch, Kevin	159,000	62,700	0	210	W	1		1-174-13
64.003-1-6	Lyon, Edward F.	84,000	10,700	0	210		1		1-225- 8
53.040-1-5	Lyon, Eric L.	215,100	57,000	0	210	W	1		1-257- 7
65.003-1-76.2	Lyons, Elizabeth K.	280,300	20,500	0	210		1		
76.001-2-20.11	MacArthur, John	90,000	21,000	0	210		1		1-283- 2. 1
Page Totals	Parcels	37	2,938,400	849,500	2,942,400				

Parcel Id	Name	2011	2012		Res Pct	Prp Cls	O C	R S	T C	Account Nbr
		Total Av	Land Av	Total Av						
52.004-2-1.11	MacArthur, Robert J.	87,500	37,900	87,500	73	240	1			1-232-12.1
63.003-1-16.1	MacDonald, James R.	135,000	17,800	135,000	0	210	1			1-249-14
53.003-2-7	MacDonald, Robert	71,500	7,000	71,500	0	210	1			1-232-14
65.001-2-6.1	MacDonald Revocable Trust, Joan C.	89,000	38,300	89,000	0	240	1			1-232-13
76.002-1-36	MacGregor, Thomas J.	43,000	19,500	43,000	0	210	1			1-233- 1
89.002-2-23	MacKellar, Ian	27,500	25,200	27,500	0	322	1			1-252- 7
64.001-1-25.111	Mackentley, William	309,300	64,000	309,300	0	170	1			1-167- 6. 2
76.001-2-20.2	Mackey, Dennis	130,000	20,700	130,000	0	210	1			1-283- 2. 2
53.058-2-32	Mackey, Patricia A.	52,500	3,200	52,500	0	210	1			1-182-14
54.003-1-2.12	MacKinnon, Ronald	125,000	17,200	125,000	0	210	1			
64.001-1-26.1	Macqueen, Douglas	10,400	10,400	10,400	0	322	1			1-270- 5
64.001-1-26.2	Macqueen, Douglas	120,500	28,100	120,500	0	240	1			
65.003-3-2	Maguire, Michael	5,800	5,800	5,800	0	314	1			
65.003-3-3	Maguire, Michael	118,000	22,100	118,000	0	210	1			
65.003-3-4	Maguire, Michael	5,800	5,800	5,800	0	314	1			1-222-14. 6
53.058-2-13	Mahood, Brian	24,000	3,700	24,000	0	210	1			1-277- 7
63.004-1-56.1	Maiocco, Steven W.	185,000	18,300	185,000	0	240	1			
76.002-1-19.2	Maki, Alfred	175,000	20,500	175,000	0	210	1			1-278-7.12
76.002-1-19.31	Maki, Alfred W.	16,000	16,000	16,000	0	322	1			1-278- 7.11
53.002-2-26.1	Malaquias, Assis	14,700	14,700	14,700	0	314	1			1-228- 9
76.002-1-40.213	Mallet, Kevin M.	229,000	20,600	229,000	0	210	1			
53.002-2-43	Malette, Dale C.	63,300	12,100	63,300	0	210	1			1-202- 3. 2
53.002-2-41	Malette, Leathen J. Jr.	14,800	14,500	14,800	0	312	1			1-239- 3
53.002-2-53	Malette, Marilyn	12,500	12,500	12,500	0	314	1			1-240-10
65.003-1-77	Manley, Todd	236,600	20,700	236,600	0	210	1			
76.002-2-36	Manor, Lawrence	150,000	19,100	150,000	0	210	1			1-237- 2
53.004-2-13	Manske, Leland	136,500	16,200	136,500	0	210	1			1-234- 4
51.004-2-2.2	Mapleview Dairy LLC	270,000	36,100	270,000	0	120	W 1			
51.004-2-10.11	Mapleview Dairy LLC	47,400	47,400	47,400	0	105	W 1			1-191- 5. 1
51.004-2-18	Mapleview Dairy LLC	42,000	42,000	42,000	0	105	W 1			1-226- 3
51.004-2-21.111	Mapleview Dairy LLC	4,600	4,600	4,600	0	105	1			1-164-14
51.004-2-28.1	Mapleview Dairy LLC	3,100	3,100	3,100	0	105	1			1-226- 4
51.004-2-32	Mapleview Dairy LLC	12,500	12,500	12,500	0	105	1			9-999-88
51.004-2-33.211	Mapleview Dairy LLC	45,000	43,200	45,000	0	120	W 1			
63.001-1-4	Marcellus, Larry W. Jr..	76,000	13,600	76,000	0	210	1			1-290- 8
52.004-2-32.2	March, Japheth	50,000	36,800	50,000	0	240	1			1-229- 9. 5
54.003-1-28	Marcus, Lawrence P.	14,600	14,600	14,600	0	314	1			1-234- 5

Parcel Id	Name	2011	2012		Res Pct	Prp Cls	O C	R S	T C	Account Nbr
		Total Av	Land Av	Total Av						
89.004-1-14	Markel, Darron	35,500	17,500	35,500	0	210	1			1-183- 4
53.058-3-5	Markiewicz, Mark	61,800	21,900	61,800	0	210	1			
76.003-1-22.12	Marks, Peter C.	19,100	10,900	19,100	0	312	1			1-176-4.12
* 53.040-2-13.2	Markum, Stephen	1,500	1,500	1,500	0	311	W 1			
* 53.040-2-12	Markum, Stephen R.	198,500	67,900	198,500	0	210	W 1			1-188- 9. 1
53.040-2-12.1	Markum, Stephen R.		67,900	198,500	0	210	W 1			1-188- 9. 1
64.028-1-18	Maroney, Cynthia A.	110,000	16,200	110,000	0	210	1			1-268- 6
53.001-2-42	Maroney, Howard L.	87,500	24,500	87,500	0	210	1			
75.004-1-16	Maroney, John	60,000	25,000	60,000	0	441	1			1-181-12
75.004-1-41	Maroney, John J.	125,000	47,800	125,000	0	240	1			1-234-15
75.002-2-31.1	Maroney, Kevin	95,000	16,500	95,000	0	210	1			1-271-15. 1
52.002-2-41	Maroney, Mark	75,000	46,200	75,000	37	240	1			1-172- 2
76.003-1-22.5	Maroney, Mark F.	156,500	23,600	156,500	0	210	1			
53.058-2-4	Maroney, Ronald	33,500	2,500	33,500	0	210	1			1-294- 6
75.004-1-1	Maroney, Thomas J.	75,000	11,400	75,000	0	210	1			1-175- 1
53.082-1-12.1	Maroney, Timothy J.	90,000	50,000	90,000	0	433	1			1-234-12
75.004-1-2	Maroney, Timothy J	68,000	8,200	68,000	0	210	1			1-278- 5
53.003-1-11	Marsh, Betty	17,500	8,000	17,500	0	270	1			1-223- 2
76.001-2-9	Martin, April J.	118,500	18,000	118,500	0	210	1			1-180-13
76.001-2-11.2	Martin, April J.	5,400	5,400	5,400	0	314	1			
53.033-3-5	Martin, Beatrice T.	140,400	55,400	140,400	0	210	W 1			1-249- 7
42.003-1-11	Martin, Donald	41,000	18,800	41,000	0	210	1			1-235- 4
52.003-1-43	Martin, Jeanne	17,400	17,400	17,400	0	323	1			1-264-10. 3
89.004-1-28	Martin, Jeanne D.	6,400	6,400	6,400	0	314	1			1-235-15
89.004-1-29	Martin, Jeanne D.	6,700	6,700	6,700	0	314	1			1-170-14
76.002-2-45	Martin, Leon	45,000	36,200	45,000	0	484	1			1-216- 3
64.002-2-7	Martin, Leon Jr.	110,200	23,100	110,200	0	240	1			1-235- 7
52.004-2-8	Martin, Leon A. Jr.	7,500	7,500	7,500	0	323	1			1-276- 4
76.001-1-28	Martin, Leon A. Jr.	23,800	23,800	23,800	0	312	1			1-222- 9
53.002-2-3	Martin, Randy	8,200	8,200	8,200	0	910	1			
64.001-1-28.111	Martin, Randy	42,000	42,000	42,000	0	322	1			1-236-1.11
64.003-1-22.1	Martin, Randy	16,500	16,500	16,500	0	322	1			1-242-15
64.003-1-24.2	Martin, Randy	50,600	50,600	50,600	0	322	1			
75.001-4-13.1	Martin, Robert	80,100	17,600	80,100	0	210	1			1-169- 7. 2
64.004-1-37.1	Martinez, Ana	72,500	21,000	72,500	0	210	1			1-278- 9
63.002-1-8	Martinez, James	42,800	17,900	42,800	0	210	1			1-235-14
52.082-1-13	Martinez, Jeffrey	4,500	4,500	4,500	0	314	1			1-291- 4

Parcel Id	Name	2011	2012		Res Pct	Prp Cls	O C	R S	T C	Account Nbr
		Total Av	Land Av	Total Av						
52.082-1-14	Martinez, Jeffrey	4,500	4,500	4,500	0	314		1		1-289-13
52.082-1-15	Martinez, Jeffrey	60,000	9,700	60,000	0	210		1		1-291- 3
41.004-5-7	Marucci, William	12,800	12,800	12,800	0	314		1		
52.004-2-39.21	Mason, Carol A.	18,800	18,800	18,800	0	322		1		1-245-5.2
52.004-2-41	Mason, Carol Ann	67,000	12,500	67,000	0	210		1		1-236- 4
64.001-1-43	Mason, Carrie	60,000	16,600	60,000	0	210		1		
64.003-1-34.1	Mason, James	110,000	16,800	110,000	0	210		1		1-236- 3. 2
64.003-1-36	Mason, James	140,000	17,000	142,700	0	210		1		
64.001-1-42	Mason, Jeffrey	87,000	16,600	87,000	0	210		1		
64.001-1-28.4	Mason, Michael	70,000	16,500	70,000	0	210		1		1-236-1.13
64.001-1-28.112	Mason, Michael	14,200	14,200	14,200	0	314		1		
64.003-1-35	Mason, Timothy	10,000	10,000	10,000	0	314		1		
63.004-1-15.111	Mason, Timothy J.	125,000	55,000	125,000	0	220		1		1-236- 3. 1
64.004-2-10	Massell, Deborah	43,800	41,800	53,800	0	210	W	1		
76.003-2-6	Mathews, Joann M.	32,500	12,500	32,500	0	210		1		1-200- 5
52.001-3-14.112	Mathews, Paul II.	2,200	2,200	2,200	0	314		1		
76.001-3-14.12	Matott, Kyle R.	100,000	23,500	100,000	0	210		1		
64.003-1-2	Matott, Lowell	67,500	16,300	67,500	0	210		1		1-166-11
53.004-3-32.2	Matott, Inc	342,000	128,700	342,000	20	415		1		1-234- 3
42.003-2-15	Matson, Kristina L.	56,000	16,700	58,000	0	210		1		1-223- 8
63.004-1-45.1	Matteson, Gary E.	57,500	17,400	57,500	0	210		1		1-249- 5
76.002-2-38.2	Matthias, Nitaya	175,500	25,800	175,500	0	240	W	1		
64.003-1-43	Matthie, Albert B.	1,200	1,100	1,200	0	312		1		
63.001-1-19	Matthie, Brenda (LU)	22,000	16,300	22,000	0	270		1		1-236-12
64.003-1-32.1	Matthie, Bruce	158,000	62,500	158,000	0	112		1		1-236-13
* 64.003-1-38.1	Matthie, Bruce	43,500	41,300	43,500	0	312		1		1-215-11
* 64.003-1-38.11	Matthie, Bruce		41,300	43,500	0	312		1		1-215-11
64.003-1-42	Matthie, Bruce	43,100	43,100	43,100	0	105		1		1-236-14
* 64.003-1-38.22	Matthie, Bruce B.	1,000	1,000	1,000	0	314		1		
52.003-1-31	Matthie, Cecil	29,500	29,500	29,500	0	323		1		1-236- 8
65.003-1-39.1	Matthie, Claude N.	120,000	83,700	120,000	0	113		1		1-236- 9
63.001-1-17	Matthie, Edith	43,300	17,400	43,300	0	210		1		1-236- 8
52.082-1-11	Matthie, Robert Jr.	61,000	6,200	61,000	0	210		1		1-262- 6
52.082-1-12	Matthie, Robert Jr.	5,900	5,900	5,900	0	314		1		1-289- 1
75.002-1-17	Mattimore, Gary F.	225,000	32,900	225,000	0	240		1		1-243- 4
53.004-2-22.1	Mayer, Frederick	105,000	45,000	105,000	0	472		1		1-242-10
53.004-2-22.21	Mayer, Frederick	17,800	17,800	17,800	0	330		1		
Page Totals	Parcels		34	2,488,100	867,300	2,502,800				

Parcel Id	Name	2011	2012		Res Pct	Prp Cls	O C	R S	T C	Account Nbr
		Total Av	Land Av	Total Av						
53.004-2-22.22	Mayer, Frederick J.	97,900	45,000	97,900	0	431	1			
53.003-2-24.1	Mayo, Roy	46,000	11,200	46,000	0	210	W 1			1-237- 5.1
63.004-1-8	Mccarthy, Sheila E.	45,800	13,400	45,800	0	210	1			1-255- 7
52.002-2-7	Mcclure, Alice Zirn	112,500	29,100	112,500	0	240	1			1-241-15
75.001-2-12.2	McCollum, Kevin	22,000	17,100	22,000	0	270	1			
75.004-1-37	McCuen, Roy E.	20,000	16,300	20,000	0	270	1			1-293-14
75.001-4-8	Mcdermid, Verlie (Estate).	2,900	2,900	2,900	0	314	1			1-237- 8
63.001-2-33	McDonald, Alvin Keith	2,100	2,100	2,100	0	323	1			1-228-10.2
64.033-1-7	McDonald, Apryl	28,000	3,700	28,000	0	210	1			1-232- 1
65.056-1-8	McDonald, Mary	80,000	16,700	80,000	0	210	1			1-166-13
52.004-2-53	McDonald, Rodney	155,000	18,800	155,000	0	210	1			
53.004-2-14	McDonald, Roy	137,500	16,200	137,500	0	210	1			1-237-15
65.001-2-20	McDonald, Velma (LU)	8,000	6,000	8,000	0	210	1			1-237-10
63.002-5-2	McEwen, Katherine E.	70,000	20,300	70,000	0	240	1			
63.002-5-8	McEwen, kathryn	19,100	19,100	19,100	0	322	1			
63.002-5-9.1	McEwen, kathryn	13,900	13,900	13,900	0	322	1			
52.004-1-5	Mcewen, Timothy	46,500	16,800	46,500	0	210	1			1-238- 5
53.001-2-4	McGinnis, James E.	32,200	32,200	32,200	0	120	1			1-238-10
53.001-2-8	McGinnis, James E.	2,800	2,800	2,800	0	323	1			1-238-11
42.003-2-16	McGinnis, John	90,000	16,500	90,000	0	210	1			1-238-13
42.003-3-1	McGinnis, Patricia	82,000	16,400	82,000	0	210	1			1-238- 9
65.003-1-50.1	Mcgowan, Charles F.	39,200	30,100	39,200	0	312	1			1-176-13
65.053-2-12	Mcgowan, Charles F.	48,500	9,700	48,500	0	210	1			1-238-14
53.002-2-11.14	McGowan, Thomas P.	133,800	16,900	133,800	0	210	1			
64.003-3-7	McGrath, Jeffrey	90,000	20,900	90,000	0	210	1			1-257-1.12
53.033-3-23	Mcgrath, Paul	89,800	52,400	89,800	0	210	W 1			1-180-14
53.004-2-41	McGregor, Ernest	35,000	19,800	23,500	0	312	1			
54.003-1-42.1	McGregor, Ernest	23,500	16,400	35,000	0	210	1			1-175-10.1
64.028-1-23	Mcguire, James	105,000	12,900	105,000	0	210	1			1-225-14
64.028-1-24	Mcguire, James	5,300	5,300	5,300	0	314	1			1-225-15
63.001-2-26.2	McHenry, Darin (LC)	55,000	16,400	55,000	0	270	1			
51.004-2-25	Mcintosh, Ronald	72,500	16,500	72,500	0	210	W 1			1-239- 2
51.004-2-26	Mcintosh, Ronald	2,500	2,500	2,500	0	314	W 1			1-263-14
64.003-2-18	Mckee Road Corp	185,000	86,600	185,000	0	441	1			1-175-12
64.001-2-40.11	Mckenna, Donald & Thomas	36,100	35,200	36,100	0	312	1			1-239- 5. 1
64.001-2-6.2	McKenna, Thomas (LU)	74,000	16,500	74,000	0	210	1			
76.001-1-41	McLaughlin, D. Kenneth	140,000	22,200	140,000	0	210	1			

Parcel Id	Name	2011	2012		Res Pct	Prp Cls	O C	R S	T C	Account Nbr
		Total Av	Land Av	Total Av						
64.002-2-16	McLean, Brent R.	200,000	21,200	200,000	0	210	W	1		
76.003-1-26	McLean, Melinda	185,000	59,300	185,000	0	112		1		1-259-11
* 42.003-2-36	McMahon, Leonard	95,000	19,600	95,000	0	210		1		
42.003-2-36.1	McMahon, Leonard		2,900	9,000	0	312		1		
42.003-2-36.2	McMahon, Michelle		16,700	95,000	0	210		1		
75.001-2-7.2	McMartin, David	60,000	16,500	60,000	0	210		1		1-211- 1.12
76.002-1-5	McMullen, David	154,000	20,400	154,000	0	210		1		1-248- 2
53.001-2-7	McNamara, Edward	175,000	75,000	175,000	0	210	W	1		1-250- 3. 2
76.003-1-11.113	Mcnamara, Kimberly	149,000	42,000	149,000	0	210		1		
53.003-2-22.1	McNamara, Mary Jo	83,400	12,000	83,400	0	210	W	1		1-237- 3
76.003-1-11.121	Mcnamara, Robert D.	30,000	25,000	30,000	0	270		1		
76.003-1-11.122	McNamara, Robert D.	90,500	21,000	90,500	0	210		1		
76.003-1-22.7	Mcnichol, Mary Jean	195,500	23,800	195,500	0	210		1		
76.004-1-26.3	Meacham, Orator	2,000	2,000	2,000	0	323		1		
53.033-3-25	Meadar, Newbury	94,000	53,300	94,000	0	210	W	1		1-291-12
53.033-3-33	Meadar, Newbury	2,500	2,500	2,500	0	314		1		1-291-7
53.033-3-34	Meadar, Newbury	109,800	24,900	109,800	0	210		1		1-291- 7.17
53.033-3-35	Meadar, Newbury	71,000	24,600	71,000	0	210		1		1-291-10
53.033-3-45	Meadar, Newbury	1,400	1,400	1,400	0	311		1		1-291-7
* 53.032-1-35	Meadar, Newbury E.	8,600	8,600	8,600	0	323		1		1-291- 7.11
53.032-1-35.1	Meadar, Newbury E.		8,600	8,600	0	323		1		1-291- 7.11
63.002-1-2.2	Mee, John E.	48,500	17,100	48,500	0	210		1		
89.004-1-17	Meenan, James R.	51,500	10,500	51,500	0	210		1		1-215- 8
52.002-2-33	Meister, John	7,700	7,700	7,700	0	323		1		1-239-11
76.004-1-17.2	Melman, Galina	162,500	21,300	162,500	0	210		1		
65.003-1-73	Merchant, Richard K.	241,000	21,400	241,000	0	210		1		
89.002-2-8.11	Merithew, Robert	140,000	37,200	140,000	0	240		1		1-240- 5
53.001-1-15	Merkley, Annette	58,500	19,600	58,500	0	210		1		1-288- 2
53.001-1-13.1	Merkley, Mary	19,400	19,400	19,400	0	322		1		1-240- 1. 1
52.002-2-12	Merkley, Phyllis (LU)	57,500	12,100	57,500	0	210		1		1-239-15
64.003-1-20	Merrick, Billie B.	42,000	11,800	42,000	0	210		1		1-211-12
52.001-3-11	Merrick, Evelyn-Estate	42,000	16,500	42,000	0	270		1		1-240- 2
75.001-2-3.3	Merrick, Philip Randy	15,000	15,000	15,000	0	323		1		1-283-8.3
63.003-2-15	Merrick, Phillip R.	25,500	22,600	25,500	0	270		1		1-271- 4
53.004-2-5.21	Merrill, Christopher J.	39,100	35,700	39,100	0	270		1		
64.033-1-6	Merrill, Edward	32,000	4,100	32,000	0	210		1		1-175- 4
76.001-2-14.1	Merrill, Hilda Estate.	68,500	26,700	68,500	0	220		1		1-240- 3
Page Totals	Parcels		35	2,653,800	751,800	2,766,400				

Parcel Id	Name	2011	2012		Res Pct	Prp Cls	O C	R S	T C	Account Nbr
		Total Av	Land Av	Total Av						
54.001-3-5	Merriman, Betty	200,000	17,000	200,000	0	210		1		
54.001-3-4	Merriman, Charles	179,800	16,800	179,800	0	210		1		
54.001-3-6	Merriman, Charles	700	700	700	0	314		1		
53.002-2-51	Merriman, Charles J.	19,400	19,400	19,400	0	322		1		
90.001-1-10.2	Meshurel, Ronald	96,000	20,700	96,000	0	240		1		1-257- 6. 2
76.001-1-21.1	Mesibov, Donald	256,500	21,700	256,500	0	210		1		1-280- 5
52.004-2-27	Metcalf, Robert	17,200	17,200	17,200	0	323		1		1-230- 7
52.004-2-28	Metcalf, Robert	145,000	16,900	145,000	0	210		1		1-240- 7
52.004-2-29	Metcalf, Robert	8,200	8,200	8,200	0	314		1		
52.004-2-25	Metcalf, Shirley	19,100	19,100	19,100	0	323		1		1-260- 2
76.001-2-10.1	Meyer, Robert	205,000	26,600	205,000	0	210		1		1-215- 1. 3
76.001-2-10.33	Meyer, Robert	14,600	14,600	14,600	0	322		1		1-215- 1. 4
64.004-1-42	Meyers, John	172,500	22,500	176,000	0	210		1		
41.004-2-18	Michael, Samantha	35,000	20,500	35,000	0	270		1		1-186-14
42.001-2-10	Michaud, Daniel	3,000	3,000	3,000	0	323		1		
42.001-2-3	Michaud, Freda	80,000	16,900	80,000	0	210		1		1-240- 8
42.001-2-6	Michaud, James	30,200	17,100	30,200	0	240		1		1-240- 9
62.002-2-24	Middlemiss, Roger A.	61,100	16,500	61,100	0	210		1		1-253- 1. 2
76.002-2-48	Mikel, Gary J.	77,000	15,400	77,000	0	210		1		1-233- 5
53.025-2-18	Miller, Benjamin	25,000	16,800	25,000	0	270		1		1-285-12
64.002-5-57	Miller, Corey J.	74,500	15,900	74,500	0	210		1		1-265- 6
54.003-1-14	Miller, Cynthia	95,000	14,400	95,000	0	210		1		1-188-11
53.066-1-5	Miller, Doris E.	32,500	11,800	32,500	0	210		1		1-241- 2
76.002-2-37	Miller, Enrico	140,000	14,900	140,000	0	210		1		1-234- 1
76.003-2-2	Miller, George	85,000	16,300	85,000	0	210		1		1-240-13
75.002-1-20	Miller, Gilbert	2,100	2,100	2,100	0	323		1		1-236- 7
75.002-1-21	Miller, Gilbert	170,200	50,400	170,200	0	280		1		1-236- 6
64.034-3-13	Miller, Jeffrey	75,500	6,900	75,500	0	210		1		1-266- 4
64.002-2-6	Miller, Lane E.	178,000	21,300	178,000	0	210	W	1		1-180-11. 2
75.001-2-3.2	Miller, Neal H.	55,000	16,600	55,000	0	210		1		1-292-10
63.001-2-13	Miller, Peter C.	24,700	24,700	24,700	0	323		1		1-267- 8
63.002-5-3	Miller, Richard	70,500	16,700	70,500	0	210		1		1-241- 3
64.001-1-16.12	Miller, Scott	85,000	16,700	85,000	0	210		1		
64.001-1-16.111	Miller, Scott D.	110,000	34,800	110,000	72	230		1		1-241- 5.1
89.004-1-2.1	Miller, William	190,000	40,300	190,000	60	240		1		1-226- 5.1
64.004-2-12.1	Milne, Robert J.	285,000	49,700	285,000	0	210		1		
65.003-1-71.1	Minko, Sergiy	17,300	17,300	17,300	0	314		1		
Page Totals	Parcels		37	3,335,600	698,400	3,339,100				

Parcel Id	Name	2011	2012		Res Pct	Prp Cls	O C	R S	T C	Account Nbr
		Total Av	Land Av	Total Av						
65.003-1-74	Minko, Serhiy	225,000	20,500	225,000	0	210	1			
63.003-2-26.112	Minor, Scott D.	282,000	42,500	282,000	0	240	1			
65.001-2-5.1	Minter, Salena A.	63,500	16,300	63,500	0	210	1			1-187- 8
52.001-3-1	Mitchell, Carolyn M.	66,600	16,500	66,600	0	210	1			1-252- 2
64.033-1-11.1	Mitchell, Dorothy	54,500	6,000	54,500	0	210	1			1-171-11
65.056-1-14	Mitchell, Eugene	48,500	16,500	48,500	0	210	1			1-260- 7
65.001-1-11.112	Mitchell, Harold (LU).	226,800	146,300	226,800	0	112	1			
65.056-1-10	Mitchell, Lawrence Jr.	64,500	16,500	64,500	0	210	1			1-241-12
53.001-1-12	Mitchell, Leon	69,500	16,600	69,500	0	210	1			1-239-13. 2
53.001-2-26	Mitchell, Leon W.	23,100	23,100	23,100	0	323	1			1-219- 1
63.002-2-6.2	Mitchell, Mary E.	8,400	8,400	8,400	0	314	1			
63.002-2-10.2	Mitchell, Mary E.	82,300	16,700	82,300	0	210	1			
53.001-1-2.222	Mogerman, Carl	110,000	19,000	110,000	0	210	1			
54.003-1-29.11	Molinero, Anthony	92,500	23,700	92,500	0	240	1			1-262-13.11
77.001-1-27	Mondragon, Heath M.	157,500	14,600	184,000	0	210	1			1-214-15
52.004-2-57	Monette, Raymond S. Sr.	44,500	16,800	44,500	0	270	1			1-184- 8
52.004-2-39.12	Monica, Daniel M.	38,000	16,900	38,000	0	270	1			
63.001-2-1	Monroe, Ralph	12,400	12,400	12,400	0	311	1			1-183- 2
63.001-2-3.4	Monroe, Ralph J.	62,500	22,000	62,500	0	210	1			1-183- 3.1
90.001-1-2.1	Monty, Leon	30,000	19,500	30,000	0	260	1			1-235- 6
64.001-1-20	Moody, Walter Jr.	75,000	16,300	75,000	0	210	1			1-261- 7
53.001-1-18	Mooney, Arthur	119,200	26,000	119,200	0	240	1			1-253-15
64.001-1-11.1	Mooney, Arthur D. III.	2,500	2,500	2,500	0	314	1			1-224-12
64.001-1-13	Mooney, Arthur D. III.	40,000	17,000	40,000	0	210	1			1-181- 4
53.002-2-19.2	Mooney, Jennifer	52,500	13,300	72,000	0	210	1			
65.054-1-9	Moore, Alena	67,000	16,000	67,000	0	210	1			1-167- 3
53.004-2-4.1	Moore, Charles J.	16,600	16,600	16,600	0	322	1			1-175- 2
65.003-3-11	Moore, Eric	93,500	20,500	93,500	0	210	1			
63.002-2-16.1	Moore, James A.	83,000	23,500	83,000	0	240	1			1-276-10
77.001-1-14	Moore, Lloyd L.	38,500	28,500	38,500	0	240	1			1-242-12
63.003-2-37	Moore, Paul	113,000	17,200	113,000	0	210	1			1-292-13
64.028-1-9	Moore, Robert	108,000	17,500	108,000	0	210	1			1-242-13
41.004-4-3.1	Moore, Robert E.	30,000	17,300	30,000	0	270	1			1-173-6.2
52.004-2-17.111	Moore, Roland	18,600	18,600	18,600	0	322	1			1-229- 4.1
53.003-1-7	Moore, Roland J.	150,000	53,600	150,000	0	112	1			1-163-15
63.004-1-31.111	Moore, Steven	20,000	20,000	20,000	0	323	1			1-290-3.11
63.004-1-31.117	Moore, Steven E.	151,000	20,900	151,000	0	240	1			

Parcel Id	Name	2011	2012		Res Pct	Prp Cls	O C	R S	T C	Account Nbr
		Total Av	Land Av	Total Av						
53.004-2-32.1	Moose, Richard E.	40,000	40,000	40,000	0	322	1			1-277- 8
53.004-2-32.2	Moose, Richard E.	220,000	21,600	220,000	0	210	1			
52.004-1-8.2	Morehouse, Sara J.	45,000	16,600	45,000	0	210	1			1-230-7.22
52.004-1-31	Morehouse, Terry	39,000	17,400	39,000	0	210	1			1-174- 9. 1
75.004-1-7.1	Morgan, Eleanor	155,000	35,400	155,000	90	240	1			1-192- 9. 2
75.004-1-7.2	Morgan, Eleanor M.	171,000	20,600	171,000	0	210	1			1-192- 9.22
63.001-2-5	Morgan, Matthew	29,900	29,900	29,900	0	323	1			1-228-11
63.001-2-3.21	Morgan, Melanie	185,000	26,700	185,000	0	240	1			1-183-3.2
53.001-1-9	Morgan, Richard	105,000	21,200	105,000	0	210	1			1-242-14
64.001-1-34	Morris, Peter J.	85,000	14,600	110,000	0	210	1			1-271- 2
64.001-1-36	Morris, Peter J.	3,100	3,100	3,100	0	312	1			
65.003-2-65	Morris, William	145,000	25,400	145,000	0	240	1			
63.001-2-21.1	Morrow, Richard	23,500	23,500	23,500	0	323	1			1-208- 2
63.003-1-15.1	Morrow, Richard	56,000	26,600	56,000	80	240	1			1-182- 2.1
76.001-1-2	Morse, Donald Jr.	1,100	1,100	1,100	0	910	1			1-255- 9
64.044-2-5	Morse, Eric	55,000	10,700	55,000	0	210	1			1-165-15
64.044-2-9	Morse, Karen Marie	55,000	12,000	55,000	0	210	1			1-209-13
53.032-1-29	Morse, Ralph	97,200	56,100	97,200	0	210	W 1			1-243- 2
54.003-1-16	Moscariello, Lannie F.	2,500	2,500	2,500	0	314	1			1-207- 3
76.004-1-54	Moschell, Debora A.	130,500	24,100	130,500	0	240	1			
53.002-2-38	Mott, Matthew	56,500	49,300	56,500	0	312	1			1-270-11
53.058-2-16	Moulton, Michel E.	27,000	2,100	27,000	0	210	1			1-263- 8
63.004-1-25.4	Moulton, Robert A. Jr.	134,000	16,700	134,000	0	210	1			1-277-13.4
64.065-5-9	Mousaw, Deborah	60,000	17,100	60,000	0	210	1			1-174-14.1
52.004-2-23.112	Mousaw, Jerry W.		16,200	58,000	0	270	1			
63.002-2-7.1	Mulkin, Mark R.	85,900	20,100	85,900	0	210	1			1-235- 8
76.001-2-29.2	Mullen, John K.	191,500	20,900	191,500	0	210	1			
62.002-2-20.2	Murphy, Mark	90,000	16,500	90,000	0	210	1			
62.002-2-20.12	Murphy, Mark J.	29,500	12,200	29,500	0	312	1			
52.004-2-51	Murray, Cathy	50,000	16,600	50,000	0	210	1			
53.003-2-16.1	Murray, Douglas N.	114,900	9,000	114,900	0	220	1			1-244- 5
52.002-2-13.1	Murray, Harold	67,000	14,900	67,000	0	210	1			1-219- 3
64.001-2-6.112	Murray, Jonathan J.	198,300	30,800	198,300	0	210	W 1			
76.001-2-47	Murray, Julie	90,000	25,000	90,000	0	240	1			1-232-15
64.003-1-22.2	Murray, Kelly M.	95,000	49,000	95,000	0	112	1			
51.004-2-14	Murray, Kenneth	70,500	13,600	70,500	0	210	1			1-215- 2
53.033-2-2	Murray, Kenneth	91,000	24,300	91,000	0	210	1			1-175-15.4
Page Totals	Parcels		37	3,094,900	783,400					3,177,900

Parcel Id	Name	2011	2012		Res Pct	Prp Cls	O C	R S	R S	T C	Account Nbr
		Total Av	Land Av	Total Av							
76.004-1-13.12	Murray, Robert	95,000	20,600	95,000	0	210		1			
53.004-3-28	Murray, Rodney	14,600	14,600	14,600	0	314		1			1-248- 8
53.004-3-29	Murray, Rodney	185,400	40,000	185,400	0	484		1			1-248- 7
65.001-2-3	Murray, Stephen	55,000	50,000	55,000	0	270		1			1-231- 5
76.002-1-1.1	Murray, Vernon	50,000	15,700	50,000	0	210		1			1-241- 6
53.040-2-14	Musante, Patricia	144,700	24,400	144,700	0	210		1			1-188- 9. 8
64.044-2-15	Myers, Elizabeth	75,000	15,000	75,000	0	210		1			1-189- 2.1
53.001-2-22	Myers, Linda J.	52,500	17,900	52,500	0	210		1			1-274- 5
63.001-2-32	Naples Energy, LLC	1,700	1,700	1,700	0	323		1			1-293- 5
64.033-3-1	Narrow, Kevin & Heather	80,000	6,900	80,000	0	210		1			1-229- 7
52.001-3-10	Narrow, Robert	90,000	29,500	90,000	0	240		1			1-180- 6
42.003-2-14	Narrow, Ted R.	9,700	9,700	9,700	0	322		1			1-244-15
64.033-1-22.1	Narrow, Wallace (Estate)	68,500	6,700	68,500	0	210		1			1-245- 1
76.001-3-10	Narrow-Lapoint, Sara	42,500	23,100	50,000	0	210		1			
76.001-3-11	Narrow-Lapoint, Sara	2,900	2,900	2,900	0	314		1			
53.040-1-15	Nash, Richard	28,000	50,000	53,000	0	260	W	1			1-171- 9
89.004-1-33	National Grid	1,000	1,000	1,000	0	380		6	R		
555.009-28-1	National Grid	329,471	0	316,554	0	861		5	R		5-298- 8
555.009-28-2	National Grid	98,057	0	94,212	0	861		5	R		5-298- 9
555.009-28-3	National Grid	21,572	0	20,727	0	861		5	R		5-298-10
555.009-28-4	National Grid	119,629	0	114,939	0	861		5	R		5-298-11
555.009-28-5	National Grid	1,392,407	0	1,337,816	0	861		5	R		5-298-12
674.089-9999-132.350/1201	National Grid	1,919,802	0	1,919,802	0	882		6	R		
674.089-9999-132.350/1202	National Grid	479,950	0	479,950	0	882		6	R		
674.089-9999-132.350/1211	National Grid	29,051	0	29,051	0	882		6	R		
674.089-9999-132.350/1212	National Grid	7,263	0	7,263	0	882		6	R		
674.089-9999-132.350/1221	National Grid	2,178	0	2,178	0	882		6	R		
674.089-9999-132.350/1222	National Grid	545	0	545	0	882		6	R		
674.089-9999-132.350/1241	National Grid	11,144	0	11,144	0	882		6	R		
674.089-9999-132.350/1242	National Grid	2,786	0	2,786	0	882		6	R		
674.089-9999-132.350/1881	National Grid	2,704,515	0	2,704,515	0	884		6	R		6-297- 2
674.089-9999-132.350/1882	National Grid	639,942	0	639,942	0	884		6	R		6-297- 1
674.089-9999-132.350/1883	National Grid	190,459	0	190,459	0	884		6	R		6-296-14
674.089-9999-132.350/1884	National Grid	232,360	0	232,360	0	884		6	R		6-296-15
674.089-9999-132.350/1885	National Grid	41,901	0	41,901	0	884		6	R		6-296-13
76.002-2-8	Nazarene Church	1,200,500	186,100	1,200,500	0	620		8			1-183- 8
64.034-4-24	NBT Bank	342,300	84,000	342,300	0	461		1			1-177-15
Page Totals	Parcels		37	10,762,332	599,800	10,717,944					

Parcel Id	Name	2011	2012		Res Pct	Prp Cls	O C	R S	T C	Account Nbr
		Total Av	Land Av	Total Av						
53.004-3-2	Neilson, Peggy L.	157,500	16,700	157,500	93	210	1			1-250- 2
53.082-1-14	Neilson, Peggy L.	4,500	4,500	4,500	0	314	1			1-233- 9
53.003-1-8	Nelson, Patricia P.	64,500	39,500	68,500	0	240	1			1-254- 8
53.003-1-32	Nelson, Patricia P.	1,200	1,200	1,200	0	314	1			
65.003-1-51	Nelson, Scott D.	40,000	29,400	40,000	0	240	1			1-221- 5. 1
* 52.001-3-13	Nelson, Sonja	55,000	14,900	55,000	0	210	1			1-206-11
52.001-3-13.1	Nelson, Sonja		14,900	55,000	0	210	1			1-206-11
* 52.001-3-21.2	Nelson, Sonja	3,700	3,200	3,700	0	312	1			
52.001-3-21.21	Nelson, Sonja		3,200	3,700	0	320	1			
64.003-1-17	New York State	2,000,000	189,000	2,000,000	0	651	8			1-197-14. 1
90.001-1-3	New York State	51,900	51,900	51,900	0	961	8			8-302- 9
90.001-1-11	New York State	75,200	75,200	75,200	0	961	8			8-302-14
90.001-1-12	New York State	37,000	37,000	37,000	0	961	8			8-302-13
90.001-1-15	New York State	14,000	14,000	14,000	0	961	8			8-302- 8
90.001-1-17	New York State	24,900	24,900	24,900	0	961	8			8-302-10
90.001-1-19	New York State	19,700	19,700	19,700	0	961	8			8-302-11
90.001-1-24	New York State	34,100	34,100	34,100	0	961	8			8-303- 6
76.002-2-40	New York State D.O.T.	150,000	98,100	150,000	0	651	8			8-302-12
53.004-1-33	Newtown, Gilbert	33,500	13,600	33,500	0	210	W 1			1-293-15
53.004-1-35	Newtown, Gilbert	3,500	3,500	3,500	0	314	1			1-265- 4
53.004-1-32	Newtown, Gilbert J.	46,000	14,400	46,000	0	210	W 1			1-224- 5
52.004-1-9.2	Niles, Betsy M.	12,600	16,600	117,000	0	210	1			1-192- 1.2
51.004-2-16.11	Niles, Gary	85,500	21,000	85,500	0	210	W 1			1-289- 5.1
65.003-2-48	Niles, Ryan T.	111,000	18,200	129,500	0	210	1			1-167- 8
63.003-2-28.12	Niles, Scott	49,000	17,300	49,000	0	270	1			
76.003-1-22.32	Noble, David P.	150,000	21,700	150,000	0	210	1			1-176-4.5
75.003-2-6	Noble, Donald	16,200	16,200	16,200	0	314	1			1-248-11
53.040-2-10	Noble, Donna	166,000	81,900	166,000	0	210	W 1			1-188- 9. 9
89.004-1-16	Noble, Garry	57,500	12,800	57,500	0	210	1			1-254-14
64.044-2-1	Noble, Tommy	43,000	11,400	43,000	0	210	1			1-168- 4
64.042-4-4	Norman, Charles	89,900	6,800	89,900	0	210	1			1-248-12
64.042-4-1	Norman, Charles E.	4,500	4,500	4,500	0	314	1			1-287- 9
51.004-2-3	Norman, Kenneth	48,000	16,600	48,000	0	210	1			1-231- 2
53.058-2-12	Norman, Michael	40,000	2,800	40,000	0	210	1			1-294- 2
75.004-1-45	Norquest, Thomas	70,000	23,500	71,000	0	240	1			1-163- 3.21
53.032-1-1	Norris, Richard A.	138,400	72,600	138,400	0	210	W 1			1-282- 6
76.001-2-20.122	North Country Savings Bank	250,500	20,700	250,500	0	210	1			

Page Totals

Parcels

35

4,089,600

1,049,400

4,276,200

Parcel Id	Name	2011	2012		Res Pct	Prp Cls	O C	R S	T C	Account Nbr
		Total Av	Land Av	Total Av						
75.004-1-49	North Woods Properties Inc	71,800	51,200	71,800	0	240	1			
76.003-1-10.1	North Woods Properties Inc	65,100	65,100	65,100	0	323	1			1-244- 2
76.003-1-23	North Woods Properties Inc	35,900	35,900	35,900	0	105	1			1-259-12
76.003-1-30	North Woods Properties Inc	3,300	3,300	3,300	0	323	1			
89.002-2-1.1	North Woods Properties Inc	26,300	26,300	26,300	0	322	1			1-252- 5
89.002-2-25	North Woods Properties Inc	10,300	10,300	10,300	0	323	1			1-198- 3
89.002-2-29	North Woods Properties Inc	28,000	24,900	28,000	0	120	1			1-252- 8
89.002-2-38.112	North Woods Properties Inc	84,500	84,500	84,500	0	105	1			
53.082-1-22	Northern Group Properties	700,000	91,600	700,000	0	431	1			1-203- 1
75.002-2-5.12	Northern New York Network Lib	360,000	40,000	360,000	0	615	8			
89.002-2-37	Northwoods Properties, Inc	14,000	14,000	14,000	0	270	1			
76.001-2-27	NRLL East, LLC	3,700	3,700	3,700	0	910	1			1-187-12
53.004-2-43	Nuwer, Michael J.	167,000	16,300	167,000	0	210	1			1-193- 3
53.041-1-3.11	Nuwer, Michael J.	132,300	60,600	170,000	0	210	W 1			1-256- 9
53.041-1-3.12	Nuwer, Michael J.	50,000	50,000	50,000	0	314	W 1			
888.001-1-1	NY State Dev Auth of the No Co	45,000	45,000	45,000	0	836	8			
888.001-1-2	NY State Dev Auth of the No Co	20,000	20,000	20,000	0	836	8			
888.001-1-3	NY State Dev Auth of the No Co	260,000	260,000	260,000	0	836	8			
76.004-2-31.1	Nye, Christopher M.	170,000	25,800	170,000	0	240	1			1-267-11. 3
64.002-2-17	O'Brien, Todd M.	30,300	30,300	30,300	0	314	W 1			
54.003-1-34.21	O'Gorman, Patrick	200,000	17,500	200,000	0	210	1			
52.001-3-3.111	O'Leary, Bernard	58,000	24,500	58,000	0	270	1			1-188- 7. 1
65.056-1-25	O'shea, Charles	28,500	13,900	28,500	0	270	1			1-250- 5
52.003-1-38.1	Oakes, Scot G.	67,500	19,400	67,500	0	210	1			
76.002-1-25	Ober, Janet L.	40,000	21,700	40,000	0	210	1			1-285- 1
52.002-2-19	Ober, Kenneth J.	66,500	15,500	66,500	0	210	1			1-289- 3
53.032-1-38	Ober, Leon	85,300	24,400	85,300	0	210	1			1-249- 9
54.003-1-7	Ober, Sharon	100,000	18,900	100,000	0	210	1			1-178- 6
54.003-1-8	Ober, Sharon	7,400	7,400	7,400	0	314	1			1-290-11
53.025-2-10	OBrian, John B (LU)	150,000	26,200	150,000	0	210	1			1-173-10
64.001-2-37	Ockrin, Gabriel	14,300	14,300	14,300	0	314	1			1-216-11.1
64.001-2-33.112	Ockrin, Gabriel A.	122,500	17,200	122,500	0	210	1			
42.003-2-22	Ogdensburg Bridge & Port Auth	25,600	25,600	25,600	0	322	8			8-307-11
42.003-2-32	Ogdensburg Bridge & Port Auth	479,200	230,600	479,200	0	843	8			
52.002-1-23	Ogdensburg Bridge & Port Auth	273,600	131,100	273,600	0	843	8			
63.003-1-8	Olmstead, Larry	72,500	15,600	72,500	0	210	1			1-221- 1
75.001-4-17.111	Olmstead, Mary E.	101,500	17,200	101,500	0	210	1			1-185-02

Page Totals	Parcels	37	4,169,900	1,599,800	4,207,600					
--------------------	----------------	----	-----------	-----------	-----------	--	--	--	--	--

Parcel Id	Name	2011	2012		Res Pct	Prp Cls	O C	R S	R S	T C	Account Nbr
		Total Av	Land Av	Total Av							
75.001-4-27	Olmstead, Mary E.	1,000	1,000	1,000	0	314				1	
41.004-5-8	Olson, Brenda L.	26,000	16,600	26,000	0	270				1	
76.003-1-7	Oneil, Virginia	4,900	4,900	4,900	0	323				1	1-243-15
65.056-1-2	Oney, Melinda	67,100	9,700	67,100	0	210				1	1-223-14
63.003-1-6	Oney, Tina	21,500	17,000	21,500	0	270				1	1-284- 7
77.001-1-28.4	Ontko, Carol	19,400	19,400	19,400	0	314				1	
77.001-4-1	Ontko, Carol	25,500	25,500	25,500	0	322				1	1-228- 2
77.001-1-28.1	Ontko, Carol LaFountain	24,700	24,700	24,700	0	322				1	1-228- 3. 1
53.004-2-29	Orlando, Leonard	165,500	25,000	165,500	0	484				1	1-242- 6
75.003-2-2	Ormsby, Kathryn & Anthony LC	188,500	57,800	191,500	0	240				1	1-232- 7
53.003-2-42	Orologio, Antonio L.	40,000	15,200	40,000	0	210				1	1-265-12
65.056-1-4	Orologio, Barry	2,700	2,700	2,700	0	314				1	
65.056-1-3	Orologio, Barry (LU).	48,000	16,300	48,000	0	210				1	1-233-13
53.001-2-5.3	Orologio, Martha	190,000	75,100	190,000	0	210	W			1	
53.001-2-41.1	Orologio, Martha J.	40,000	40,000	40,000	0	314	W			1	1-250- 3.11
53.001-2-5.112	Orologio, Martha J.	17,500	12,600	17,500	0	312				1	
53.001-2-15.1	Orologio, Michael	24,000	24,000	24,000	0	323				1	1-250- 4. 1
53.032-2-5	Orologio, Michael	90,000	69,600	90,000	0	210	W			1	1-250-4.3
53.033-3-36	Orologio, Nicholas	100,000	24,700	100,000	0	210				1	1-291- 7.13
53.001-2-5.2	Orologio, Timothy	178,000	109,700	178,000	0	210	W			1	1-250- 3.12
53.001-2-41.2	Orologio, Timothy J.	4,300	4,300	4,300	0	314				1	
76.003-2-3	Osgood, Barbara	70,000	16,600	70,000	0	210				1	
76.003-2-4	Osgood, Barbara	12,300	12,300	12,300	0	323				1	1-214-11.1
42.001-3-1	Osoway, Kennedy J.	35,000	16,800	35,000	0	210				1	1-170-15.3
41.004-2-13	Osoway, Larry	21,000	21,000	21,000	0	322				1	1-181- 8.2
64.048-1-4	Osoway, Larry	90,000	30,000	90,000	0	449				1	1-261- 3
41.004-5-10.3	Osoway, Larry J.	33,800	24,700	33,800	0	271				1	
41.004-5-10.111	Osoway, Larry J.	4,200	4,200	4,200	0	314				1	1-167-14.11
65.003-2-62	Owen, John M.	66,500	20,600	66,500	0	210				1	1-223- 1. 4
63.004-1-44.112	Owney, Thomas	5,400	5,400	5,400	0	314				1	
63.004-1-41	Owney, Thomas A.	87,000	16,300	87,000	0	210				1	1-290- 7
63.004-1-47	Owney, Thomas A.	5,400	5,400	5,400	0	314				1	1-218-11
54.001-3-3.1	Page, Randel R.	160,100	24,500	160,100	0	240				1	
65.003-2-32	Page, Ronald	175,000	50,000	175,000	25	411				1	1-201-15
63.004-1-22.1	Pahler, Hildegard	52,600	52,600	52,600	0	120				1	1-251- 2
75.002-1-16	Pahler, Hildegard	10,900	10,900	10,900	0	322				1	1-251- 4
75.002-1-19.1	Pahler, Hildegard	155,000	30,300	155,000	0	240				1	1-251- 5
Page Totals	Parcels		37	2,262,800		937,400		2,265,800			

Parcel Id	Name	2011	2012		Res Pct	Prp Cls	O C	R S	T C	Account Nbr
		Total Av	Land Av	Total Av						
64.003-1-23.1	Pahler, Jochem	32,400	27,700	32,400	0	120	1			1-250-10
75.002-1-1	Pahler, Jochem	160,000	102,900	160,000	0	240	1			1-250-13
76.001-1-3.1	Pahler, Jochem	52,000	52,000	52,000	0	323	1			1-250-11
53.002-2-9	Pahler, Thomas	172,000	72,600	172,000	0	240	W 1			1-251- 8
52.004-1-8.12	Paige, Brian P.	13,700	10,200	13,700	0	312	1			1-230-7.3
53.001-2-38	Paige, Leo F.	29,200	16,300	29,200	0	312	1			
53.032-1-24	Paige, Richard	57,000	21,800	57,000	0	210	1			1-291- 7.16
75.002-1-23	Paige, William C.	70,000	16,600	70,000	0	210	1			1-290-3.12
53.002-2-34	Palmer, Lori A.	52,500	13,400	52,500	0	210	1			1-264- 6
63.033-1-1	Pambuccian, Victoria	90,500	17,900	90,500	0	210	1			1-172- 4.1
65.055-2-6	Pamoja International Cultural, Exchange Inc	8,600	8,600	8,600	0	314	8			1-257- 8
76.002-1-45	Pamoja International Cultural, Exchange Inc	14,900	14,900	14,900	0	314	8			1-272- 8
75.002-2-35	Paradis, David	133,000	30,000	133,000	0	483	1			1-273-10
75.002-2-40	Parcell, John C. IV.	110,000	16,700	110,000	0	210	1			1-266-13. 2
76.002-1-28.2	Parker, Christian R.	87,500	21,900	87,500	0	210	1			
53.004-2-12	Parker, Daniel	135,500	16,500	135,500	0	210	1			1-177- 2
53.002-2-30	Parks, Ira	18,800	14,100	18,800	0	312	1			1-238- 4
76.002-2-4	Parks, Ira W.	1,200	1,200	1,200	0	314	1			1-285- 3
89.002-2-28	Parow, Horace R. Jr.	50,400	16,300	50,400	0	210	1			1-252- 9
76.004-2-1	Pask, Stephen H.	63,500	14,400	63,500	0	210	1			1-198- 8
65.003-1-28	Passmore, Laura	110,000	35,000	110,000	0	240	1			1-196- 4
76.001-2-7	Patenaude, Joann	70,000	20,600	70,000	0	210	1			1-190- 7
64.004-2-8.113	Patenaude, Sandra	31,100	21,800	31,100	0	312	1			
76.002-2-49	Patenaude, Theodore (Estate).	61,600	14,000	61,600	0	210	1			1-295- 1
64.003-1-13	Patience Realty, LLC	44,000	44,000	44,000	0	330	1			1-259- 3
64.003-1-14.11	Patience Realty, LLC	1,952,500	385,700	1,952,500	0	452	1			1-201-14
52.004-2-33	Patrick, Trevor J.	78,300	31,900	98,300	0	210	1			1-229- 9. 3
76.001-2-40	Patterson, Gerald	130,000	21,900	130,000	0	210	1			
77.001-1-28.3	Patton, Diane	10,000	10,000	10,000	0	322	1			
77.001-4-2	Patton, Diane	60,000	22,600	60,000	0	210	1			
77.001-4-6	Patton, Diane	10,300	10,300	10,300	0	322	1			
63.001-2-28	Paverman, Stevan	15,500	15,500	15,500	0	314	1			1-286- 4. 2
63.001-1-6	Pearson, Michael	100,000	27,500	100,000	0	210	1			1-281- 2
63.001-1-12.2	Pearson, Raymond H. Jr.	112,000	17,200	112,000	0	210	1			
42.001-2-7	Peck, Joseph W.	27,000	16,300	27,000	0	270	1			1-210-14
53.003-2-2.1	Peck, Robert L.	59,000	17,800	59,000	0	210	1			1-248- 1
64.001-2-3	Peet, Thomas C.	175,000	20,500	175,000	0	210	W 1			1-241- 7
Page Totals	Parcels		37	4,399,000	1,238,600	4,419,000				

Parcel Id	Name	2011	2012		Res Pct	Prp Cls	O C	R S	T C	Account Nbr
		Total Av	Land Av	Total Av						
76.004-2-13.11	Pena, Robin	75,000	20,000	75,000	0	210		1		1-184- 9. 1
63.004-1-56.2	Pena, Willaim R.	187,500	18,100	187,500	0	210		1		
75.002-2-34	Pena, William	21,100	21,100	21,100	0	330		1		
63.001-2-10	Penrose, Douglas S.	126,600	32,900	126,600	88	240		1		1-253- 9
76.002-1-7.21	Peploski, James	109,000	25,500	109,000	92	240		1		1-208-12. 2
75.001-2-3.5	Peria, Kingston Sylvia	13,700	13,700	13,700	0	314		1		1-283- 8.2
75.001-2-3.11	Peria, Kingston Sylvia	200,000	22,500	200,000	0	240		1		1-283-8.2
75.001-4-16	Peria, Kingston Sylvia	18,000	18,000	18,000	0	323		1		
75.001-4-18.1	Peria, Kingston Sylvia	16,600	16,600	16,600	0	322		1		
75.001-4-19	Peria, Kingston Sylvia	13,300	13,300	13,300	0	314		1		
65.056-1-24	Perkins, Patricia	50,000	16,200	50,000	0	210		1		1-185- 8
76.003-1-9	Perkins, William	1,500	1,500	1,500	0	314		1		1-280- 4
76.003-1-32	Perkins, William	1,500	1,500	1,500	0	910		1		1-280- 3
76.001-2-30.1	Perkins, William J.	25,500	20,500	25,500	0	910		1		1-280- 6
52.004-1-8.3	Perme Living Trust	60,000	16,600	60,000	0	210		1		
41.004-2-14.1	Pernice, Christopher R.	102,300	19,600	102,300	0	210		1		1-237- 1
41.004-2-17	Pernice, Christopher R.	32,400	48,000	48,000	0	322		1		1-261- 2
53.001-1-24.111	Perretta, Jason J.	125,000	20,400	125,000	0	240		1		8-300-10
52.002-1-22	Perretta, John V.	3,800	3,800	3,800	0	323		1		1-163- 9
53.058-2-25	Perretta, John V.	22,500	2,200	22,500	0	210		1		1-292- 1
64.003-2-14	Perretta, John V.	2,800	2,800	2,800	0	323		1		1-180-12
65.056-1-19	Perrigo, Clinton M.	32,500	8,500	32,500	0	210		1		1-202- 1
65.056-1-20	Perrigo, Clinton M.	75,000	16,400	75,000	0	210		1		1-202- 2
53.025-2-3	Perry, Gordon	172,500	57,400	172,500	0	210	W	1		1-201- 1
53.001-1-4.1	Perry, Gordon Jr.	1,600	1,600	1,600	0	314		1		
53.001-1-24.3	Perry, Gordon Jr.	67,500	16,700	67,500	0	210		1		
76.004-1-25	Perry, John H.	62,000	21,000	62,000	0	210		1		1-254- 3
90.001-1-26.1	Perry, John H.	5,400	5,400	5,400	0	322		1		1-226-9.2
90.001-1-26.2	Perry, John H.	25,000	23,200	25,000	0	270		1		
75.004-1-15	Perry, Richard	110,000	16,200	110,000	0	210		1		1-263- 3
53.003-2-8	Peters, Irene-LU	30,800	10,400	30,800	0	210		1		1-211- 7
53.001-2-44	Peterson, Bonnie	58,500	58,500	58,500	0	314	W	1		1-250- 4. 2
54.001-3-2	Peterson, Eric	24,300	24,300	24,300	0	322		1		1-254- 9
52.001-4-3	Petrie, Daniel Jr.	143,300	22,200	143,300	0	240		1		1-257- 9. 2
89.002-2-10	Pharoah, Kenneth	40,000	16,400	40,000	0	210		1		1-254-11
89.002-2-19.121	Pharoah, Nelson	12,400	12,400	12,400	0	322		1		
89.002-2-13	Pharoah, Velourse	12,700	12,200	12,700	0	312		1		1-259- 8
Page Totals	Parcels		37	2,081,600	677,600	2,097,200				

Parcel Id	Name	2011	2012		Res Pct	Prp Cls	O C	R S	T C	Account Nbr
		Total Av	Land Av	Total Av						
89.002-2-11	Pharoah, Velourse Jr.	28,000	22,200	28,000	0	120	1			1-223-13
89.002-2-12	Pharoah, Velourse Jr.	115,500	14,000	115,500	0	210	1			1-254-13
89.002-2-16	Pharoah, Velourse Jr.	14,200	14,100	14,200	0	312	1			1-254-12
53.058-2-22	Phelix, Andrew S.	33,500	2,300	33,500	0	210	1			1-277- 3
41.004-5-10.4	Phillips, Brian K.	23,500	16,400	23,500	0	270	1			
42.003-1-17.1	Phillips, Darwin	27,800	17,600	27,800	0	270	1			
42.003-1-9.1	Phillips, Frank	40,000	16,500	40,000	0	210	1			1-203-14
42.003-1-10.1	Phillips, Franklin D.	28,500	17,200	28,500	0	270	1			1-244- 7
75.002-2-38	Phillips, Michael J.	84,600	16,000	84,600	0	220	1			1-242-11
63.002-2-36	Phillips, Royal J (LU)	48,000	17,500	48,000	0	270	1			1-255- 2
64.002-2-8	Pickard, Robert	156,000	43,800	156,000	0	240	1			1-255- 4
52.001-4-1	Pickering, Harold III.	140,000	19,800	140,000	0	240	1			1-257-10. 2
76.001-1-36	Pickert, Amelia		1,500	1,500	0	314	1			
89.004-1-20	Pier, Elizabeth	112,700	16,200	199,100	0	210	1			1-224- 9
75.002-2-4.12	Pierce, Amy	66,200	16,800	66,200	0	210	1			
75.002-2-41	Pierce, Benjamin Jay	80,000	16,200	80,000	0	210	1			1-255-12
75.002-2-42.112	Pierce, Benjamin Jay	12,600	12,600	12,600	0	314	1			
75.002-2-48	Pierce, Dewey P.	3,200	3,200	3,200	0	314	1			
63.001-2-24.2	Pierce, Helen	32,000	16,600	32,000	0	270	1			
75.001-4-10.11	Pierce, Lee V.	70,400	39,800	70,400	67	240	1			1-255-11. 1
75.002-2-47	Pierce, Robert B.	117,000	17,300	117,000	0	210	1			
64.003-1-7	Pierre, George F.	70,000	10,900	70,000	0	210	1			1-256- 2
54.003-1-25.1	Pike, Arland	45,200	16,600	45,200	0	210	1			1-256- 3
63.004-1-1.12	Pike, Barbara	5,000	5,000	5,000	0	314	1			
53.058-2-23	Pike, Brenda (LC)	22,500	2,200	22,500	0	210	1			1-291-11
53.004-2-9.2	Pike, Steven M.	129,500	16,500	129,500	0	210	1			1-215-9.2
64.002-2-20	Pillay, Pragasen	50,000	50,000	50,000	0	314	W 1			1-217-1.7
65.003-2-8	Pisacano, Joseph	25,700	25,700	25,700	0	323	1			1-211-15
77.001-1-40	Pitcher, Dale	62,000	20,500	62,000	0	210	1			1-195-12
77.001-1-5.22	Pitcher, Nicole A.	60,000	20,600	60,000	0	210	1			1-218- 22
53.072-1-18	Pitts, Alan	40,800	4,400	40,800	0	210	1			1-206- 1
53.072-1-29	Pitts, Alan	4,200	4,200	4,200	0	314	1			1-193- 1
53.072-1-1	Pitts, Robert A.	35,000	5,200	35,000	0	210	1			1-228-14
53.072-1-20	Pitts, Robert A.	28,700	4,900	28,700	0	210	1			1-286- 5
53.072-1-21	Pitts, Robert Allen	5,000	5,000	5,000	0	314	1			1-286- 6
89.004-1-2.3	Pizzgi, Inc	22,500	22,500	22,500	0	322	1			
76.001-2-23.1	Plante, Annette	146,900	20,400	146,900	0	210	1			1-256- 7
Page Totals	Parcels		37	1,986,700	592,200	2,074,600				

Parcel Id	Name	2011	2012		Res Pct	Prp Cls	O C	R S	T C	Account Nbr
		Total Av	Land Av	Total Av						
63.003-2-2	Planty, Agnes M (LU)	35,500	16,700	35,500	0	271	1			1-167-11. 1
42.003-2-37.1	Planty, Dale	138,300	19,600	138,300	0	210	1			
53.040-2-11	Planty, Donna M.	165,000	74,900	165,000	0	210	W 1			1-188- 9.10
42.003-2-37.2	Planty, Jacqueline	86,500	16,200	86,500	0	210	1			
90.001-1-5.2	Planty, Justin	133,600	21,100	133,600	0	210	1			
52.003-1-14	Plastino, Thomas	77,900	52,900	77,900	0	240	1			1-267-13
65.003-2-60.2	Ploof, Michael J.	75,000	20,800	75,000	0	210	1			
53.032-1-30	Plumb, Kenneth J. Jr.	155,000	55,900	155,000	0	210	W 1			1-262- 7
53.001-2-29.2	Plunkett, William R.	31,800	17,100	31,800	0	210	1			
42.003-2-8.1	Pollock, Timothy	74,600	17,800	74,600	0	210	1			1-200-10
64.004-2-8.122	Porter, Clark R.	149,000	49,000	149,000	30	411	1			
65.001-1-7.12	Porter, Clark R.	27,500	17,900	27,500	0	210	1			
65.001-4-4	Porter, Clark R.	95,000	16,700	95,000	0	230	1			
65.004-1-2.11	Porter, Clark R.	40,000	16,500	80,000	0	210	1			1-195-15.1
53.001-2-28	Post, Leo-Jt L Trust	15,900	15,900	15,900	0	323	1			1-167-12
53.001-1-5.1	Post, Paul-LTrust	88,700	88,700	88,700	0	322	1			1-256-12
64.034-4-4	Potsdam Associates	7,900	7,900	7,900	0	314	1			1-175- 6
64.034-4-12	Potsdam Associates	128,400	128,400	128,400	0	330	1			
64.035-4-2	Potsdam Fire Department	13,600	13,600	13,600	0	311	8			1-227-15.3
64.003-1-11.12	Potsdam Properties Inc	200,000	86,500	200,000	0	431	1			
53.003-1-3	Potsdam Specialty Paper Inc	1,200	1,200	1,200	0	323	1			1-247-14
53.004-1-9.2	Potsdam Specialty Paper Inc	50,300	50,300	50,300	0	710	1			
53.004-1-10.1	Potsdam Specialty Paper Inc	65,000	65,000	65,000	0	340	1			1-247-10
53.004-1-15.12	Potsdam Specialty Paper Inc	62,900	46,900	62,900	0	340	W 1			1-247-15-12
53.004-1-28.1/1	Potsdam Specialty Paper Inc	500,000	0	500,000	0	710	1			8-308- 4
53.004-1-28.11	Potsdam Specialty Paper Inc	1,701,000	222,600	1,701,000	0	710	W 1			1-245- 7
53.004-1-28.11/1	Potsdam Specialty Paper Inc	2,000	0	2,000	0	882	1			1-247- 2
53.004-1-28.11/2	Potsdam Specialty Paper Inc	2,000	0	2,000	0	882	1			1-247- 3
53.004-1-29.2	Potsdam Specialty Paper Inc	5,900	5,900	5,900	0	312	1			1-276-15.2
53.004-1-31	Potsdam Specialty Paper Inc	79,500	61,000	79,500	0	710	W 1			1-247- 7
53.004-3-34	Potsdam Specialty Paper Inc	26,800	6,800	26,800	0	314	1			
53.058-2-26	Potsdam Specialty Paper Inc	33,000	9,000	10,000	0	331	1			1-263-13
64.001-2-7	Potsdam Specialty Paper Inc	51,800	51,800	51,800	0	314	W 1			1-247-13
64.002-3-13	Potsdam Specialty Paper Inc	26,400	26,400	26,400	0	322	W 1			1-246-15
53.004-1-28.11/3	Potsdam Specialty Paper Inc	7,400	0	7,400	0	822	1			1-247- 4
76.004-2-5.1	Potsdam Stone & Concrete Inc	81,000	81,000	81,000	0	720	1			1-226-15
76.004-2-37	Potsdam Stone & Concrete Inc	91,900	91,900	91,900	0	720	1			1-171-15

Parcel Id	Name	2011	2012		Res Pct	Prp Cls	O C	R S	T C	Account Nbr
		Total Av	Land Av	Total Av						
76.004-2-38	Potsdam Stone & Concrete Inc	8,000	8,000	8,000	0	314	1			1-222-11
76.004-2-39	Potsdam Stone & Concrete Inc	8,500	8,500	8,500	0	314	1			1-237-12
77.001-1-37.11	Potsdam Town & Country Club	515,000	165,400	515,000	0	553	1			1-256-13
77.001-1-38.11	Potsdam Town & Country Club	275,000	107,000	275,000	0	553	1			1-189-15
64.044-2-20	Potter, Amanda L.	20,000	9,400	20,000	0	210	1			1-221- 9
77.001-1-32	Potter, Jon W.	62,500	14,000	62,500	0	210	1			1-194-14
53.002-2-10	Potters Industries Inc	600,000	138,600	600,000	0	710	1			1-256-15
53.002-2-6.1	Potts, Edward	133,000	74,100	133,000	0	240	1			1-257- 2
63.002-5-6	Powell, Edward	35,000	18,000	35,000	0	433	1			1-218- 9
63.002-5-7	Powell, Edward	82,500	18,700	82,500	0	210	1			1-218-10
89.002-2-7.212	Prashaw, Joseph E.	173,000	22,000	161,800	0	240	1			
89.002-2-8.2	Pratt, Nathan E.	165,000	23,400	165,000	0	240	1			
53.033-3-42	Premo, Jarett W.	50,000	19,800	50,000	0	210	1			1-291-7
54.003-1-17	Premo, Jason E.	1,500	1,500	1,500	0	314	1			1-277- 4
63.001-2-23.2	Premo, Theodore R.	78,500	16,600	78,500	0	210	1			
53.003-2-37	Preston, Michael	82,000	7,500	82,000	0	210	1			1-218-13. 2
64.028-1-12	Preston, Rose M.	88,000	16,000	88,000	0	210	1			1-240- 6
42.003-2-23	Prosper, Sandra A.	75,600	15,400	75,600	0	210	1			1-200- 6. 2
90.001-1-8	Prouty, Everett	32,900	32,900	32,900	0	323	1			1-257- 4
90.001-1-9	Prouty, Everett	33,100	33,100	33,100	0	323	1			1-257- 5
90.001-1-10.1	Prouty, Everett	23,200	23,200	23,200	0	323	1			1-257- 6. 1
52.003-1-20.1	Pryce, David & Theresa	68,500	17,600	68,500	0	210	1			1-185- 7
52.001-4-2.11	Pryce, Francis	80,000	47,900	80,000	54	240	1			1-257-10. 1
52.003-1-39.1	Pryce, Paul E.	67,800	19,700	67,800	0	210	1			1-206-10. 1
52.003-1-39.2	Pryce, Paul E. Jr.	100,000	21,700	100,000	0	240	1			
63.001-1-27	Pryce, Robin K.	6,000	6,000	6,000	0	314	1			
52.001-4-2.12	Pryce, Steven F.	66,000	16,400	66,000	0	210	1			
75.002-2-8	Puffer, Justin & Donald	29,000	28,500	29,000	0	331	1			1-279-14
63.001-2-8	Purcell, Donald H.	16,300	16,300	16,300	0	323	1			1-257-12
53.032-1-15	Purves, Mary Jane	146,000	50,500	146,000	0	210	W 1			1-164-12
64.034-4-10	R. Ridge Properties LLC	92,700	60,000	92,700	0	485	1			1-244- 9
89.002-2-21.12	Radway, Randy	21,000	21,000	21,000	0	322	1			
89.002-2-21.111	Radway, Rett-Jr (LU)	15,500	15,500	15,500	0	322	1			1-258- 1
75.004-1-26.1	Radway, Rhett Jr.	4,400	4,400	4,400	0	323	1			1-257-14
52.002-2-5	Rameau, Gregory	14,300	14,300	14,300	0	314	1			1-225-12
64.003-2-21.12	Ramlakhan, Irving Amad	9,800	9,800	9,800	0	330	1			
63.002-2-13.1	Ramsay, Edward	90,500	67,300	90,500	47	240	1			1-258- 7.1
Page Totals	Parcels		37	3,370,100		1,190,000		3,358,900		

Parcel Id	Name	2011	2012		Res Pct	Prp Cls	O C	R S	T C	Account Nbr
		Total Av	Land Av	Total Av						
63.034-1-6	Ramsay, Robert	40,800	8,000	40,800	0	484	1			8-312-11
64.004-2-8.112	Ramsay, Robert	5,100	5,100	5,100	0	314	1			
52.004-2-24	Ramsay, Robert D.	10,700	10,000	10,700	0	312	1			1-258-10
53.072-1-4	Ramsay, William	43,000	4,600	43,000	0	210	1			1-179- 6
75.002-2-43	Ramsey, Robert	34,000	16,300	34,000	0	270	1			1-187- 2.4
42.001-3-4	Randall, Regina M.	45,000	18,600	45,000	0	240	1			1-170-15. 1
76.002-1-22	Randall, Steven	87,900	26,700	87,900	0	240	1			1-258-12
77.003-1-4.12	Randi, Joseph	282,000	68,000	282,000	0	411	1			
64.004-1-41	Randi, Joseph Jr.	217,800	24,700	217,800	0	240	1			
64.004-1-44	Randi, Joseph A. Jr.	90,700	20,700	90,700	0	220	1			
76.002-1-56	Randi, Joseph A. Jr.	9,200	9,200	9,200	0	314	1			1-195-14
76.002-1-57	Randi, Joseph A. Jr.	92,000	22,000	92,000	0	220	1			
64.004-1-43	Randi, Joseph Jr A.	94,000	24,000	94,000	0	220	1			
75.001-2-34	Rao, Ronald P.	50,100	30,200	50,100	0	312	1			
63.001-2-22.12	Rasmussen, Mark A.	13,600	13,600	13,600	0	314	1			
52.002-1-18	Rastley, Carmel	88,000	29,700	88,000	0	240	1			1-191- 2
64.028-1-11	Rawson, Btet M.	91,700	16,300	91,700	0	210	1			1-227-10
64.001-2-27	Raymo, Donald	75,000	21,500	75,000	0	210	1			1-259- 9
75.002-2-1.4	Raymond, Rob R.	96,500	16,600	96,500	0	210	1			
64.028-1-10	Reasoner, James	8,000	8,000	8,000	0	314	1			1-227- 9
65.003-2-38	Reasoner, James	6,000	6,000	6,000	0	311	1			1-222-14. 7
65.003-2-39	Reasoner, James	6,000	6,000	6,000	0	314	1			1-222-14. 5
64.002-2-18	Reasoner, James A.	180,000	21,200	180,000	0	210	W 1			
76.003-1-3	Reber, Paul S.	50,000	19,700	50,000	0	210	1			1-292- 8
53.004-1-2	Redditt, Damian	48,500	14,000	48,500	0	210	1			1-164- 5
64.002-4-21.1	Reece, Larry	80,000	17,500	80,000	0	220	1			1-185- 3
75.002-2-9	Reed, Ceylon	77,500	16,300	77,500	0	210	1			1-279-15
64.001-1-28.113	Reed, Edward J.	28,000	16,500	28,000	0	270	1			
89.004-1-34	Reed, Karen Hayes	1,200	1,200	1,200	0	314	1			
53.072-1-33.1	Reed, Morris (LU)	44,300	6,800	44,300	0	210	1			1-260- 3
63.003-2-20	Reed, Roger E.	120,000	16,300	112,500	0	210	1			1-199-10
53.072-1-25	Reed, Ruth - LU M.	56,500	6,600	56,500	0	210	1			1-259-15
53.003-1-13	Reed, Stephen	55,000	16,600	55,000	0	210	1			1-260- 4
52.004-2-12	Regan, James S.	96,300	28,900	96,300	0	240	1			1-260- 9
63.004-1-22.2	Regan, Kevin J.	129,500	16,700	129,500	0	210	1			1-251-2.2
53.004-1-9.12	Regan, Robert	42,200	42,200	42,200	0	322	1			
53.066-2-1	Regan, Robert	127,500	12,000	127,500	0	210	1			1-260-13

Parcel Id	Name	2011	2012		Res Pct	Prp Cls	O C	R S	T C	Account Nbr
		Total Av	Land Av	Total Av						
53.066-2-2	Regan, Robert J.	75,000	14,700	75,000	0	230	1			1-260-6
53.004-1-9.111	Regan Family Trust, Robert	130,000	19,900	130,000	0	230	1			1-260-14
53.004-2-40	Rehse, Nancy Chorba	16,000	16,000	16,000	0	323	1			1-271- 8
76.001-2-26	Reid, Melvina	48,000	20,300	48,000	0	210	1			1-261- 1
75.001-4-15	Reilly, Carol Brew	280,000	22,100	280,000	0	240	1			1-185- 2.11
52.004-2-6	Rein, Tristan D.	118,000	14,500	118,000	0	210	1			1-192-15
42.001-3-2	Reiter, Peter	92,500	19,200	92,500	0	210	1			
77.001-1-23.1	Richards, Edison Jr.	113,000	20,300	113,000	0	210	1			1-261- 9
63.003-2-4.2	Richards, Gordon L.	128,500	19,300	128,500	0	210	1			
65.004-1-6	Richards, Irving I.	25,000	10,600	25,000	0	270	1			1-201-13
76.001-2-24.112	Richards, Joshua	125,000	20,700	125,000	0	210	1			
75.001-4-10.2	Richards, Kevin F.	165,000	20,800	165,000	95	240	1			1-255-11.3
52.003-1-36	Richards, Loyal Jr.	58,000	16,400	58,000	0	210	1			
53.025-2-2	Richards, Mark D.	191,400	57,200	191,400	0	210	W 1			1-174- 1
65.001-4-5	Richards, Pamela	47,500	16,600	47,500	0	210	1			
76.001-2-24.111	Richards, Raymond C.	80,000	28,000	80,000	0	240	1			1-222- 7
65.054-1-12	Richards, Steven	45,800	11,400	45,800	0	210	1			1-261-10
42.002-4-3.12	Richards, Susan S.	13,500	13,500	13,500	0	314	1			
63.033-1-4	Richardson, Ardith	44,000	9,000	44,000	0	210	1			1-261-14
63.001-1-24	Richardson, Charles Jr.	13,000	13,000	13,000	0	314	1			1-170- 5.2
42.002-4-3.11	Richardson, James	80,000	18,000	80,000	0	210	1			1-273- 5
76.003-1-36.1	Richardson, Peter	35,600	35,600	35,600	0	322	1			1-224-15
42.003-1-12.2	Richter, Paul S.	25,000	17,800	25,000	0	270	1			
41.004-2-14.2	Rinck, Gerhard	10,500	10,500	10,500	0	322	1			1-237-1.2
64.044-2-2	Rishe, David F C.	67,500	10,500	67,500	0	210	1			1-202- 8
64.044-2-3	Rishe, David F C.	5,700	5,700	5,700	0	314	1			1-202- 7
76.004-1-22	Rivenbagh, Leona (Lu)	68,500	40,400	68,500	0	210	1			1-171-14.2
76.001-1-4	Rivers, Karen Trimm	52,500	26,500	52,500	0	240	1			1-193-15
76.001-1-31.1	Rivers, Timothy A.	17,800	17,800	17,800	0	314	1			1-251- 7
53.033-3-43	Riverside Or Calvary Cemetery	16,200	16,200	16,200	0	695	8			
52.001-3-4	Robar, Frederick D. Jr.	45,500	12,400	45,500	0	210	1			1-262- 9
76.002-1-40.22	Robar, Frederick D. Jr.	115,500	21,000	115,500	0	210	1			
64.065-5-5.1	Robar, Frederick D. Sr.	500	500	500	0	330	1			
64.065-5-5.2	Robar, Frederick D. Sr.	100	100	100	0	330	1			
64.065-5-6	Robar, Frederick D. Sr.	70,000	25,000	70,000	0	416	1			1-230- 4
64.065-5-10.1	Robar, Frederick D. Sr.	1,800	1,800	1,800	0	330	1			
76.002-1-59	Robar, Frederick D. Sr.	153,000	51,300	153,000	0	240	1			1-181-2.2

Page Totals

Parcels

37

2,574,900

694,600

2,574,900

Parcel Id	Name	2011	2012		Res Pct	Prp Cls	O C	R S	T C	Account Nbr
		Total Av	Land Av	Total Av						
65.054-1-3	Robar, Robert	1,600	1,600	1,600	0	314	1			1-262-11
65.054-1-6	Robar, Robert	36,000	16,000	36,000	0	270	1			
63.004-1-6	Robert, Berton	52,500	16,500	52,500	0	210	1			1-223- 5
53.004-1-26.2	Robert, Rebecca		7,100	58,000	0	210	1			
65.001-4-7	Roberts, Wayne P. II.	8,300	8,000	8,300	0	314	1			1-195- 3
53.072-1-30	Robertson, Margaret M.	65,400	7,400	65,400	0	210	1			1-227- 2
75.004-1-11	Robertson, Mark	75,800	15,200	75,800	0	210	1			1-237- 6
76.003-1-1.12	Robertson, Mark G.	9,900	9,900	9,900	0	323	1			
76.002-1-28.11	Robillard, Anne M.	20,900	20,900	20,900	0	314	1			1-216- 8
76.002-1-29	Robillard, Anne M.	140,000	25,700	140,000	0	240	1			1-216- 7
51.004-2-31	Robinson, Leanne	25,000	13,000	25,000	0	210	1			1-288-12
64.034-4-5	Robinson, Stephen S.	105,000	50,000	105,000	0	483	1			1-164-13
76.002-1-6	Robinson, Steven P.	180,000	20,900	180,000	0	210	1			1-183-11
52.001-3-23	Robinson, Terry	56,500	16,200	56,500	0	210	1			1-193- 6
53.082-1-20	Robison & Smith Of Potsdam Inc	103,800	40,000	103,800	0	484	1			1-167- 7
41.004-2-1.2	Rockhill, Randy	20,800	20,800	20,800	0	322	1			
41.004-2-2.12	Rockhill, Randy	83,000	41,300	83,000	0	240	1			
41.004-2-1.1	Rockhill, Randy E.	11,600	11,600	11,600	0	322	1			1-187- 1
41.004-2-2.11	Rockhill, Randy E.	29,600	29,600	29,600	0	322	1			1-186-15
76.004-1-51	Rockwood, Mark W.	17,300	16,500	17,300	0	312	1			
53.004-2-8.112	Roda, Patrick W.	14,500	14,500	14,500	0	314	1			
53.004-2-8.111	Roda, Patrick William	52,000	52,000	52,000	0	312	1			1-180- 8
53.003-1-28	Rodak, Michael	1,200	1,200	1,200	0	323	1			
52.002-2-25	Rodrigues, Henry	8,400	8,400	8,400	0	323	1			1-249- 1
65.056-1-1	Rodriguez, Carol C.	28,000	14,500	28,000	0	270	1			1-290-15
53.004-2-38	Rogers, Ernest Jr & Odella	142,500	24,600	142,500	0	240	1			
54.003-1-29.2	Rogers, Robert II.	1,300	1,300	1,300	0	314	1			1-262-13.12
54.003-1-29.12	Rogers, Robert II.	1,800	1,800	1,800	0	314	1			
54.003-1-39	Rogers, Robert T. II.	300,000	41,500	300,000	0	240	1			1-178-12. 6
53.002-2-1	Rolfe, James	2,800	2,800	2,800	0	323	1			1-176- 5
65.003-1-78.1	Romlein, Donald	11,000	11,000	11,000	0	314	1			
65.003-1-69	Romlein, Donald Jr.	16,700	16,700	16,700	0	314	1			
76.004-1-42.1	Romlein, Donald Jr.	249,000	49,800	249,000	0	240	1			1-216- 9. 1
52.082-1-5	Rood, Hugh	55,000	16,300	55,000	0	210	1			1-170- 2
52.001-3-3.2	Rookey, Paul H.	45,000	16,800	45,000	0	210	1			
52.001-3-3.12	Rookey, Paul H.	42,000	17,400	42,000	0	210	1			
63.001-1-23	Rooney, Patrick	13,000	13,000	13,000	0	314	1			1-170- 5. 3
Page Totals	Parcels		37	2,027,200	691,800	2,085,200				

Parcel Id	Name	2011	2012		Res Pct	Prp Cls	O C	R S	T C	Account Nbr
		Total Av	Land Av	Total Av						
76.004-1-18	Root, Kevin & Kennan	2,900	2,900	2,900	0	314	1			1-296-2
63.004-1-49.2	Rorick, Jeffrey A.	290,000	21,600	290,000	0	240	1			
76.004-1-49	Rose, Daniel	16,700	16,700	16,700	0	314	1			
53.058-2-24.1	Rose, John J.	36,000	2,300	49,000	0	210	1			1-232- 6
76.003-1-46	Rose, Michael	120,000	22,600	120,000	0	210	1			
76.003-1-40	Rosen, Cody Andrew	220,000	21,800	220,000	0	210	1			
76.002-2-34	Rosenquist, Michael	43,000	43,000	43,000	0	105	W 1			1-278-12
77.001-1-31	Rosenquist, Michael	275,000	130,000	275,000	20	411	1			1-195- 1
76.002-2-33	Rosenthal, Marilyn	167,500	25,900	167,500	0	210	1			1-184- 2
64.001-4-4	Ross, George	25,500	16,400	25,500	0	210	1			
64.001-4-3	Ross, George H.	70,000	16,400	70,000	0	210	1			
51.004-2-17	Ross, Marilyn Etals.	155,000	23,800	155,000	0	210	W 1			1-264- 3
54.003-1-37.1	Rothwell, Thomas	148,500	23,400	148,500	0	240	1			1-444- 1
53.004-2-26.12	Rouleau, Raymond	12,700	12,700	12,700	0	314	1			
63.001-2-29.2	Roy, Deborah	45,000	17,400	45,000	0	270	1			10262-1.2
63.001-2-29.13	Roy, Deborah	8,000	8,000	8,000	0	314	1			
64.002-2-15	Rozonkiewicz, Frank J.	35,000	35,000	35,000	0	314	W 1			1-217-1.2
53.003-2-18	Rubenberg, Laurel E.	46,000	19,700	46,000	0	240	1			1-164- 3
53.003-2-21	Rubenberg, Laurie	10,000	10,000	10,000	0	314	W 1			
64.004-1-39	Rudd, James M.	2,700	2,700	2,700	0	314	1			
52.004-2-52	Rulffes, Nicholas C.	28,400	28,400	28,400	0	105	1			1-245-5.1
76.004-2-23.12	Rumrill, Robert	4,500	4,500	4,500	0	314	1			
76.004-2-18	Rumrill, Robert E.	91,500	18,000	91,500	0	210	1			1-264- 7
76.002-1-31	Runge, Cynthia Howe	125,000	25,600	125,000	0	240	1			1-220-10
76.002-1-50	Runge, Cynthia Howe	17,800	17,800	17,800	0	314	1			1-214- 7
90.001-1-7.1	Rush, Keith	60,000	23,600	60,000	0	210	1			1-267-12.21
90.001-1-7.2	Rush, Keith J.	19,600	19,600	19,600	0	314	1			1-267-12.22
62.002-2-8	Russell, Barry	20,000	20,000	20,000	0	105	1			1-194- 8
62.002-2-16.2	Russell, Barry	32,500	32,000	32,500	0	120	W 1			
62.002-2-18.11	Russell, Barry	123,000	57,300	123,000	7	113	W 1			1-194- 6
65.053-2-11	Russell, John	76,000	16,000	76,000	0	210	1			1-169-12
62.002-2-15.2	Russell, Joseph J.	95,000	25,500	95,000	63	484	1			1-265-11.2
62.002-2-15.12	Russell, Joseph Jay	16,500	9,100	16,500	0	312	1			
53.072-1-5	Russell, Lloyd J. Jr.	51,100	4,100	51,100	0	210	1			1-193- 2
65.003-1-36	Russell, Randy	6,900	6,900	6,900	0	314	1			1-228- 5
65.003-1-37	Russell, Randy	8,000	8,000	8,000	0	322	1			1-214- 4
65.054-1-4	Russell, Randy	85,500	16,300	85,500	0	210	1			1-265- 3

Page Totals Parcels 37 2,590,800 805,000 2,603,800

Parcel Id	Name	2011	2012		Res Pct	Prp Cls	O C	R S	T C	Account Nbr
		Total Av	Land Av	Total Av						
41.004-5-12	Russell, Terry Sr.	38,000	16,800	38,000	0	270	1			
53.001-1-19	Russell, Terry C.	2,700	2,700	2,700	0	314	1			1-286- 3
53.001-1-24.2	Russell, Terry C.	29,500	16,500	29,500	0	270	1			
53.001-1-24.12	Russell, Terry C.	4,100	4,100	4,100	0	323	1			
41.004-5-1.12	Russell, Terry C. Sr.	40,000	16,400	40,000	0	210	1			1-167-14.12
53.001-4-9.2	Russell-Ladue, Joanne	93,600	24,400	93,600	0	210	1			
53.001-4-9.3	Russell-LaDue, Joanne A.	18,600	18,600	18,600	0	314	W 1			
53.003-2-3.1	Russell-LU, Marion	54,000	25,600	54,000	83	240	1			1-265- 5. 1
62.002-2-15.11	Russell-LU, Rita	65,000	22,200	65,000	92	240	W 1			1-265-11.1
42.003-2-29.2	Rutkowski Irrevocable Trust, Nicholas	12,800	12,800	12,800	0	314	1			
76.002-2-30.2	Rutley, Charles A.	76,000	76,000	76,000	0	720	1			
53.002-5-2	Rutley, Diane	140,000	89,000	140,000	0	240	1			1-265-13. 1
53.002-5-1	Rutley, Gregory J.	28,000	28,000	28,000	0	322	W 1			1-265-13. 2
63.001-2-22.11	Rutley, Harvey	15,100	15,100	15,100	0	314	1			1-164- 2.1
63.001-2-23.1	Rutley, Harvey	85,000	40,500	85,000	0	240	1			1-164- 1
54.003-1-9.21	Rutley, Kimberly	135,000	18,000	135,000	0	210	1			1-178- 7.2
77.001-1-10	Ryan, George	114,000	20,400	114,000	0	210	1			1-177-11
75.001-2-4.11	Rycroft, Gregory S.	55,400	21,900	55,400	0	240	1			1-283- 8. 1
63.003-1-12	Rycroft, Katherine	8,800	8,800	8,800	0	323	1			1-230-11
53.032-1-7	Saarinen, Elaine	46,700	46,700	46,700	0	314	W 1			1-198-12
53.032-1-19.1	Saarinen, Elaine A.	115,200	23,800	115,200	0	210	1			1-266- 1
65.003-1-78.2	Saber, Douglas J.	214,000	20,700	214,000	0	210	1			
64.034-4-17	Sabih, David S.	405,600	81,900	405,600	0	484	1			
52.002-1-15	Sabre, Aaron	104,600	50,000	104,600	0	240	1			1-266- 5
52.002-1-20	Sabre, Aaron	16,400	16,400	16,400	0	322	1			1-266- 6
52.002-1-14	Sabre, James Jr.	40,000	16,600	40,000	0	270	1			1-256-11
63.004-1-11.21	Sabre, James Sr.	46,000	19,900	46,000	0	270	1			1-255-8.2
76.004-1-26.12	Sachno, Helga	24,900	24,900	24,900	0	322	1			1-193-10
76.001-2-45	Sackett, Richard G.	2,300	2,300	2,300	0	910	1			1-266- 9
76.001-1-17	Sackett, Richard G. Jr.	196,800	78,100	196,800	0	240	1			1-266- 8
64.003-1-16.12	Safe Lock Storage LLC	112,000	38,000	160,000	0	449	1			1-209-12.2
76.003-1-20.1	Saiff, Darin P.	115,000	21,800	115,000	0	210	1			1-282-10
76.003-1-20.2	Saiff, Darin P.	28,600	28,600	28,600	0	323	1			
64.002-5-5	Sala, Tanya M.	42,400	16,500	42,400	0	210	1			1-176-14
52.002-2-34	Salvato, Edward	4,200	4,200	4,200	0	323	1			1-205- 9
63.004-1-3	Samerpitak, Banna	60,000	12,600	60,000	0	210	1			1-280- 7
41.004-2-19	Samphier, Ernest	12,500	12,500	12,500	0	322	1			1-221-10. 3
Page Totals	Parcels		37	2,602,800		993,300		2,650,800		

Parcel Id	Name	2011	2012		Res Pct	Prp Cls	O C	R S	T C	Account Nbr
		Total Av	Land Av	Total Av						
64.003-1-28	Samson, Jonathan	65,000	8,000	65,000	0	210	1			1-208-13
63.002-2-27.1	Sanford, David	77,000	19,900	77,000	0	240	1			1-282-7
53.003-1-18	Sanford, Gary	16,700	16,700	16,700	0	323	1			1-206-8
64.001-1-7	Sanford, Gary	40,000	10,600	40,000	0	210	1			1-267-5
76.002-1-54	Sanjule Cemetery	15,000	15,000	15,000	0	695	8			
89.004-1-32	Sarsfield, Heather	25,000	17,800	25,000	0	270	1			1-235-5
53.058-2-11	Saucier, Deborah M.	19,000	1,900	19,000	0	210	1			1-211-6
63.002-5-4.1	Sauvie, Randy	38,500	16,900	38,500	0	210	1			
64.002-3-19	SBC Tower Holdings LLC	140,000	40,000	140,000	0	837	6			
63.001-2-2	Scanlon, Everett	36,600	16,800	36,600	0	312	1			1-248-13
53.003-2-30	Schaberg, Albert	124,000	20,400	124,000	0	210	W 1			1-267-9
53.003-2-39	Schaberg, Albert	30,200	30,200	30,200	0	314	W 1			
53.003-2-28.1	Schaffer, John	45,000	17,000	45,000	36	484	W 1			1-169-4
54.003-1-3.11	Schaffer, Paul	16,100	16,100	16,100	0	322	1			1-178-12.4
90.001-1-20.1	Schmidt, Sherry	80,000	72,700	80,000	0	270	1			1-272-12
76.004-2-16	Schneider, Adam	105,500	23,100	105,500	0	210	1			1-224-3
53.082-1-15	Schober, Brenda L.	65,000	12,400	65,000	0	210	1			1-238-3
53.082-1-16	Schober, Brenda L.	2,700	2,700	2,700	0	314	1			1-238-2
64.044-2-11	Schober, David	25,000	10,600	25,000	0	210	1			1-221-3
65.001-1-34	Schober, David	45,000	16,200	45,000	0	210	1			1-248-4
64.044-2-6	Schober, Josephine	33,900	9,000	33,900	0	210	1			1-214-5
64.044-2-8	Schober, Josephine	105,000	17,000	105,000	0	210	1			
65.001-2-17	Schoettlin, Deborah A.	67,500	16,500	67,500	0	210	1			1-273-1
64.042-4-12	Schofell, Ronald W.	50,000	6,900	50,000	0	210	1			1-232-10
76.004-1-12.2	Schreer, Jason F.	84,900	15,200	84,900	0	210	1			1-188-2.2
64.033-1-27	Schuck, Doris M.	30,000	5,500	30,000	0	270	1			1-209-14
76.003-1-22.111	Schulman, Lawrence	9,500	9,500	9,500	0	314	1			1-176-4.1
76.003-1-21.2	Schulman, Lawrence S.	165,500	22,000	165,500	0	210	1			1-212-11.12
42.003-2-27.211	Schwartz, Chris	97,700	55,500	97,700	0	112	1			
53.001-1-5.2	Schwartz, John	93,200	53,200	93,200	0	240	1			
42.001-2-8	Schwartz, Peter	108,000	49,300	108,000	0	112	1			1-250-6
64.001-2-8.1	Schwarzer, Robert C.	136,500	33,000	136,500	0	240	1			1-207-2
64.001-2-8.2	Schwarzer, Robert C.	1,300	1,300	1,300	0	311	1			
76.002-1-28.12	Schwob, Timothy	195,000	29,700	195,000	0	240	1			
76.001-1-6	Scott, Bertha (Estate).	1,100	1,100	1,100	0	910	1			1-268-10
76.001-1-8	Scott, Glenn E. Jr.	63,000	20,700	63,000	0	210	1			1-268-11.2
76.001-1-11.12	Scott, Glenn E. Jr.	29,800	27,900	29,800	0	120	1			
Page Totals	Parcels		37	2,283,200	758,300	2,283,200				

Parcel Id	Name	2011	2012		Res Pct	Prp Cls	O C	R S	T C	Account Nbr
		Total Av	Land Av	Total Av						
76.001-2-19	Scott, James	125,000	25,900	125,000	0	240	1			1-283- 5
76.001-1-9.1	Scott, Jennie	111,500	20,600	111,500	0	210	1			1-268-12
65.053-2-13	Scott, Richard L.	37,500	10,500	37,500	0	210	1			1-176-11
53.003-1-15	Scoville, Margaret	40,000	19,200	40,000	0	270	1			1-199- 2
65.056-1-11	Scudder, Melissa L.	37,500	11,500	37,500	0	210	1			1-237-14
76.002-1-55	Searles, Scott	217,800	22,700	217,800	0	210	1			
76.001-3-14.2	Sears, Edward	104,500	21,900	104,500	0	210	1			
76.001-3-14.112	Sears, Edward	18,100	18,100	18,100	0	314	1			
62.002-2-19.2	Seavey, Joseph	38,000	16,300	38,000	0	210	1			1-172-10.2
53.001-2-25	Seaway Timber Harvesting Inc	15,000	15,000	15,000	0	323	1			1-194- 9
53.001-2-34	Seaway Timber Harvesting Inc	14,800	14,800	14,800	0	323	1			
63.004-1-14	Seaway Timber Harvesting Inc	62,600	62,600	62,600	0	323	1			1-249-10
63.033-1-5	Seeber, Brent	45,500	8,400	45,500	0	210	1			1-173- 4
65.003-2-58	Seeber, William	60,000	21,000	60,000	0	210	1			1-223- 1. 2
53.066-1-11	Seifert, Richard Jr.	45,000	9,800	47,000	0	210	1			1-182-13
76.001-2-20.121	Sekelj, Gasper	205,800	22,200	205,800	0	210	1			
53.058-2-29	Senecal, Richard E. II.	36,000	2,400	36,000	0	210	1			1-220- 7
64.033-1-13.1	Senter, Toni L.	2,600	2,600	2,600	0	314	1			1-293- 9
64.033-1-13.2	Senter, Toni L.	1,700	1,700	1,700	0	314	1			
64.033-1-14	Senter, Toni L.	90,500	4,500	90,500	0	210	1			1-201- 2
64.033-1-15	Senter, Toni L.	3,700	3,700	3,700	0	314	1			1-293- 7
64.002-5-6	Seth, Madan	23,100	23,100	23,100	0	322	1			1-183- 9
51.004-2-35	Seventh Day Adventist Church	1,400	1,400	1,400	0	314	8			
76.004-1-20.2	Sexton, Michael	91,500	20,800	91,500	0	210	1			1-171- 1.2
65.053-2-15	Seymour, Glenn	3,600	3,600	3,600	0	314	1			
76.003-1-16	Seymour, Herbert	79,200	19,200	79,200	0	210	1			1-235-12
52.004-1-38.2	Seymour, Mark	24,000	23,000	24,000	0	105	1			
52.004-1-11	Seymour, Mark J.	126,000	19,600	126,000	0	210	1			1-256- 5
64.001-1-21	Seymour, Tonya	88,000	11,500	88,000	0	210	1			1-217-11
64.001-1-22	Seymour, Tonya	11,200	10,300	11,200	0	312	1			1-217-12
65.053-2-10	Shank, Sylvain G.	8,000	7,900	8,000	0	314	1			1-200-13
76.001-1-11.2	Shanty, Joanne	80,000	20,700	80,000	0	210	1			
75.002-2-4.111	Sharlow, Amy	50,500	16,800	60,500	0	210	1			1-279- 9
62.002-2-9	Sharpe, Frank	51,500	23,600	51,500	86	270	1			1-244-12
76.001-2-17.1	Sharpe, Rhonda	82,500	21,600	82,500	0	210	1			1-258-13.1
77.001-1-5.12	Shaver, Sarah E.	175,000	22,300	175,000	0	210	1			
53.004-1-11	Sheehan, James	143,100	49,800	143,100	0	120	1			
Page Totals	Parcels		37	2,351,700	630,600	2,363,700				

Parcel Id	Name	2011	2012		Res Pct	Prp Cls	O C	R S	T C	Account Nbr
		Total Av	Land Av	Total Av						
53.004-1-12.1	Sheehan, James	59,900	7,100	59,900	0	210	1			1-202-11
53.004-1-14.11	Sheehan, James	395,000	51,400	395,000	0	240	W 1			1-254- 5
64.002-3-1	Sheehan, James	162,500	64,700	162,500	0	484	1			1-254- 7
64.003-2-4	Sheehan, James	250,000	83,000	250,000	0	431	1			1-200- 1
75.002-1-24	Sheehan, James	30,100	30,100	30,100	0	322	1			1-209- 11
64.001-1-41	Sheehan, James E.	12,900	12,900	12,900	0	322	1			
* 64.003-2-15.2	Sheehan, James E.	130,000	45,800	130,000	0	449	1			
* 64.003-2-15.21	Sheehan, James E.		45,800	130,000	0	449	1			
64.003-2-15.211	Sheehan, James E.		45,800	130,000	0	449	1			
65.003-1-11	Sheehan, James E.	147,000	95,000	157,000	0	480	1			1-196- 2
75.002-1-5	Sheehan, James E.	37,300	37,300	37,300	0	323	1			1-209-10
64.001-1-32	Sheehan, James E. Etal.	150,000	68,300	150,000	0	113	1			1-270- 1
64.001-1-37	Sheehan, James E. Etal.	71,700	71,700	71,700	0	322	1			1-269-15
63.002-2-14	Sheehan, John Jr.	3,400	3,400	3,400	0	323	1			1-270- 3
63.002-2-32	Sheehan, John Sr.	88,700	43,700	88,700	0	240	1			
63.002-2-33	Sheehan, John R. Jr.	181,500	38,600	181,500	0	240	1			
63.003-2-14.2	Sheesley, Christine L.	195,000	17,000	221,000	0	210	1			
63.002-1-10	Sheldon, Fay M.	43,700	30,400	49,700	0	270	1			1-169- 1
76.002-2-44.111	Shelley Revocable Trust, William M.	14,200	14,200	14,200	0	311	W 1			1-216- 4
76.002-2-63	Shelly, Peter R.	25,800	25,800	25,800	0	311	1			
76.002-2-44.2	Shelly Trust, William M.	137,000	20,500	137,000	0	210	W 1			1-216-4.2
64.028-1-26	Shen, Hung Tao	159,000	12,900	159,000	0	210	1			1-183- 6
41.004-2-6.1	Shepard, Dan	40,000	15,500	40,000	0	210	1			1-204- 3
51.004-2-16.12	Sheridan, Susan F.	51,000	21,000	51,000	0	270	W 1			
42.004-3-3.1	Sherman, Alice	26,700	13,400	26,700	0	270	1			1-270-12
52.003-1-44	Sherman, Charles D.	13,300	12,800	13,300	0	312	1			1-174-10
52.004-1-30	Sherman, Floyd L.	50,000	19,500	50,000	0	270	1			1-174- 9. 2
42.004-3-2.2	Sherman, James R.	60,000	16,600	60,000	0	210	1			
42.004-3-2.11	Sherman, James R.	14,100	14,100	14,100	0	314	1			1-295- 5
63.002-2-19	Sherman, Randy	67,500	17,900	67,500	0	210	1			1-198- 5. 1
64.034-4-23	Sherman, Randy	120,000	37,300	120,000	0	483	1			1-258-15
52.004-2-2	Shermon, Christopher L.	52,000	12,600	52,000	0	210	1			1-190- 6
53.040-1-14	Shifman, Marsha Y.	108,000	66,400	108,000	0	210	W 1			1-229-10
42.002-4-1	Shofkom, Thomas J.	90,000	16,500	90,000	0	210	1			1-197- 4
53.001-1-4.2	Sholl, John	2,800	2,800	2,800	0	322	1			1-186-10.3
53.001-1-20	Sholl, John	70,000	23,400	70,000	0	240	1			1-184-12
53.001-1-21	Sholl, John	6,500	6,500	6,500	0	314	1			1-184-11
Page Totals	Parcels	35	2,936,600	1,070,100	3,108,600					

Parcel Id	Name	2011	2012		Res Pct	Prp Cls	O C	R S	T C	Account Nbr
		Total Av	Land Av	Total Av						
76.002-1-40.32	Shumway, William	180,000	20,600	180,000	0	210		1		
64.001-2-33.12	Shutts, Betsy J.	91,600	16,600	91,600	0	210		1		
64.001-2-38	Shutts, Betsy J.	14,600	12,600	14,600	0	312		1		
52.001-3-7	Siedlecki, Susan	75,000	39,800	75,000	60	472		1		1-180- 5
64.003-1-41	Sim, Edward R.	16,000	16,000	16,000	0	322		1		
52.002-2-26	Simmons, Armeta	7,000	7,000	7,000	0	323		1		1-181- 9
64.042-4-15	Simmons, Daniel	51,500	7,000	51,500	0	210		1		
53.058-2-19	Simon, Edward I.	30,000	2,100	30,000	0	210		1		1-237-11
53.040-2-16	Simplot, Eowyn	171,500	24,800	171,500	0	210		1		1-188- 9. 6
90.001-1-20.2	Simpson, Brenda	90,000	26,600	90,000	0	240		1		
64.002-2-11	Sissonville Ltd Partnership	2,599,000	155,100	2,599,000	0	874	W	6 R		
64.002-3-14.2	Sissonville Ltd Partnership	27,000	27,000	27,000	0	874	W	6 R		1-281-11.1
64.033-2-2	Sissonville Ltd Partnership	22,500	22,500	22,500	0	874	W	1		1-255-4
52.003-1-26.1	Skelly, Rachel	60,000	16,500	60,000	0	210		1		1-178- 8. 2
76.004-2-30.22	Skiff, Milton	110,000	27,600	110,000	0	240		1		1-267-11. 1
76.004-1-10.1	Skoglund, Eric (Estate)	95,000	43,600	95,000	55	240		1		1-260-15. 1
53.001-2-2.11	Skowronek, Stanley P.	72,500	68,000	72,500	0	120		1		1-238-12
75.002-2-36	Slayko, Edward	45,800	31,000	45,800	0	484		1		1-273-11
63.002-1-9.2	SLC Fire Training Facility Inc		40,000	240,000	0	615		8		
53.001-1-2.221	Sleicher, Jessica	94,000	20,500	94,000	92	240		1		
555.012-28-4	SLIC Network Solutions Inc	7,031	0	7,031	0	836		5		
674.089-9999-701.360/1881	SLIC Network Solutions Inc	956	0	956	0	836		6		
77.001-1-33	Sloan, Dawn	66,900	13,200	66,900	0	210		1		1-194-15
42.003-2-24.4	Sloan, William	160,000	22,100	160,000	0	240		1		1-200- 6.4
42.003-2-25.2	Sloan, William	5,200	5,200	5,200	0	314		1		
53.072-1-10	Smalling, Patrick J.	73,300	8,500	73,300	0	210	W	1		1-260-5
64.003-2-20	Smalling, Scott	300,000	124,200	300,000	0	415		1		1-199- 5
53.004-3-32.1	Smalling, Scott E.	20,000	20,000	20,000	0	322		1		
52.002-1-21	Smeby, Bruce	85,900	38,600	85,900	0	240		1		1-271- 6
75.002-3-1.1	Smilgin, Gerald J.	148,500	18,400	148,500	0	210		1		
41.004-2-11	Smith, Albert D.	75,900	53,800	75,900	0	240		1		1-269-14
65.001-1-3.1	Smith, Aras	86,000	16,400	86,000	0	210		1		1-271- 7
76.002-1-10.3	Smith, David A.	118,500	20,700	118,500	0	210		1		
75.001-2-5.12	Smith, David L.	42,900	42,900	42,900	0	322		1		
64.033-1-4	Smith, Ella Mae	43,800	3,700	43,800	0	210		1		1-239- 1
64.002-2-13	Smith, Gary	30,800	30,800	30,800	0	314	W	1		1-217- 1
64.002-2-14	Smith, Gary	30,200	30,200	30,200	0	314	W	1		1-217-1.1
Page Totals	Parcels		37	5,148,887	1,073,600	5,388,887				

Parcel Id	Name	2011	-----	2012	-----	Res Pct	Prp Cls	O C	R S	T C	Account Nbr
		Total Av	Land Av	Total Av							
53.072-1-34	Smith, Gertrude F.	27,700	2,900	27,700	0	210	1				1-272- 4
63.001-1-25	Smith, Irene (LU)	2,400	2,400	2,400	0	323	1				1-271-14
53.003-2-20	Smith, James H.	37,500	6,200	37,500	0	210	1				1-228-12
89.002-2-7.3	Smith, Jon C.	2,800	2,800	2,800	0	314	1				
65.055-2-2	Smith, Karl B.	8,600	7,400	8,600	0	270	1				1-261- 8
77.002-1-9.21	Smith, Kevin	90,500	21,800	90,500	0	210	1				
63.004-1-31.2	Smith, Lisa J.	80,300	16,500	80,300	0	210	1				1-290- 3. 3
65.056-1-23	Smith, Mark	75,000	14,600	75,000	0	220	1				1-292-15
75.004-1-39.2	Smith, Michael	16,400	16,400	16,400	0	105	1				1-163- 2
75.004-1-35.111	Smith, Michael S.	18,400	18,400	18,400	0	323	1				1-165- 6. 2
75.004-1-35.112	Smith, Michael S.	29,100	29,100	29,100	0	323	1				
75.004-1-39.1	Smith, Michael S.	315,000	40,000	315,000	25	472	1				1-163- 3. 1
41.004-6-1	Smith, Robert C.	43,000	17,900	43,000	0	270	1				
89.002-2-24.21	Smith, Robert James	27,000	17,400	27,000	0	270	1				
64.034-4-13	Smith, Sharon	132,900	69,100	132,900	0	484	1				
76.002-1-32	Smith, Spurgeon S.	8,800	8,800	8,800	0	321	1				1-196- 8
76.002-1-33	Smith, Spurgeon S.	260,000	48,100	260,000	0	240	1				1-196- 7
76.001-1-34.2	Smith, Stanley (Estate).	60,000	26,400	60,000	0	431	1				1-205- 1.2
76.001-1-34.3	Smith, Stanley (Estate).	9,100	9,100	9,100	0	330	1				1-205- 1.3
53.003-2-3.3	Smith, Thomas	67,000	16,700	67,000	0	210	1				1-265- 5.3
53.004-2-4.2	Smith, Thomas H.	30,700	17,400	30,700	0	260	1				
53.040-2-1	Smith, Thomas H.	21,600	21,600	21,600	0	314	W 1				
53.003-2-1.112	Smutz, Christopher	171,500	16,500	171,500	0	210	1				1-170-13
53.058-2-7	Smutz, Cindy L.	43,500	2,200	43,500	0	210	1				1-243- 3
53.004-1-16	Smutz, Kevin	34,200	4,200	34,200	0	210	1				1-249- 8
76.004-2-8	Smutz, Walter	82,500	20,900	82,500	0	210	1				1-229- 5. 2
77.002-1-7	Snell, Gary Jr.	12,400	12,400	12,400	0	323	1				1-172- 5
77.002-1-8	Snell, Gary Jr.	13,300	13,300	13,300	0	323	1				1-172- 6.1
64.002-5-7	Snell, Heather	120,000	16,900	123,500	0	210	1				1-241-14. 1
53.002-6-2	Snell, James	137,500	55,000	137,500	0	484	1				1-166- 7. 2
64.034-4-15	Snell, James	30,900	29,900	30,900	0	331	1				1-254- 4
64.034-4-14	Snell, James M.	321,400	57,500	321,400	0	465	1				1-211-8.1
64.034-4-16	Snell, James M.	217,100	100,100	217,100	0	465	1				1-211-8.2
53.004-1-45.121	Snell, Matthew	121,000	23,500	121,000	0	210	1				
53.004-1-45.211	Snell Family Trust, W Kinga	173,800	47,200	173,800	78	240	1				
52.004-2-54	Snyder, Gregory	2,000	2,000	2,000	0	314	1				
75.002-1-4	Snyder, Henry	32,500	15,900	32,500	0	210	1				1-233- 2

Parcel Id	Name	2011	2012		Res Pct	Prp Cls	O C	R S	T C	Account Nbr
		Total Av	Land Av	Total Av						
90.001-1-21	Snyder, Lester-(LU)	175,000	63,400	175,000	43	240	1			1-272-11
53.058-2-10	Snyder, Linda	42,500	2,200	42,500	0	210	1			1-216- 5
53.002-2-32	Snyder, Lori A.	53,900	16,300	53,900	0	210	1			1-244-14
53.002-2-42	Snyder, Robert	7,000	7,000	7,000	0	322	1			1-202- 3. 1
90.001-1-23	Snyder, Roger W.	99,000	47,600	99,000	0	240	1			1-272-13
75.004-1-12	Snyder, Russell P. Jr.	58,000	14,000	58,000	0	210	1			1-280-11
52.002-2-9.112	Sochia, Dale	22,000	18,200	22,000	0	910	1			
52.004-2-30	Sochia, Shirley (LU)	26,500	14,700	26,500	0	270	1			1-293- 1
76.004-1-48	Solon, Michael J.	82,700	22,100	82,700	0	210	1			
65.053-3-1	Soucis, Heidi	10,000	10,000	10,000	0	105	1			
75.002-2-37	Sovie, John	332,000	40,000	332,000	0	431	1			1-266-14. 2
75.004-1-22.11	Sovie, John B.	435,400	71,000	435,400	0	240	1			1-273- 3.1
53.072-1-14.1	Spears, Steven	79,500	6,000	79,500	0	210	1			1-273- 4
53.058-2-14	Spencer, Kenneth P.	25,000	2,100	25,000	0	210	1			1-229-13
53.040-1-7	Spencer, Nina House (LU)	113,800	50,500	113,800	0	210	W 1			1-220-6.1
52.002-2-11	Spencer, Randy J.	18,000	10,200	18,000	0	270	1			1-225- 4
75.003-2-2./1	Sprint Nextel IndpdntWireless1	44,500	0	44,500	0	837	1			
62.002-2-12.2	Squires, Michael	118,000	17,800	118,000	0	210	1			1-285- 6. 2
42.004-3-13	St Andrews Catholic Church	64,600	55,400	64,600	0	695	8			8-311-12
64.002-4-3.1	St Joseph Properties	309,000	82,600	309,000	0	431	1			1-203- 2
76.002-2-41.11	St Law Co Health Initiative	150,000	34,200	150,000	0	465	1			1-177- 7
76.001-1-5	St Lawrence County	1,100	1,100	1,100	0	910	1 R			1-210-13
64.035-4-3	St Lawrence Gas Co	26,600	25,000	26,600	0	885	6			
555.012-28-1	St Lawrence Gas Co	136,370	0	154,578	0	861	5			5-298-15
555.012-28-2	St Lawrence Gas Co	56,745	0	64,321	0	861	5			
555.012-28-3	St Lawrence Gas Co	510,914	0	579,129	0	861	5			
674.089-9999-139.900/2881	St Lawrence Gas Co	415,264	0	415,264	0	885	6			6-297- 5
674.089-9999-139.900/2882	St Lawrence Gas Co	160,579	0	160,579	0	885	6			6-297- 6
674.089-9999-139.900/2884	St Lawrence Gas Co	151,415	0	151,415	0	885	6			6-297- 4
75.002-1-3	St Lawrence Radio Inc	132,500	26,000	132,500	0	515	1			1-267- 2
64.004-2-7	St Mary's Cemetery	98,000	67,200	98,000	0	695	8			8-315- 2
76.002-2-52	St Mary's Cemetery	48,000	45,300	48,000	0	695	8			
53.025-2-8	St Pier Revocable Living Trust, David	126,300	24,900	126,300	0	210	1			1-267- 4
75.002-1-7./1	St. Law Seaway RSA Cell Prtnp	130,000	0	130,000	0	837	6			
52.082-1-6	Stacy, Ronald	87,200	12,000	87,200	0	210	1			1-178- 3
52.082-1-7	Stacy, Ronald W.	5,900	5,900	5,900	0	314	1			1-233-15
63.003-1-1.1	Staples, Gary	24,400	24,400	24,400	0	322	1			1-182- 1

Page Totals

Parcels

37

4,377,687

817,100

4,471,686

Parcel Id	Name	2011	2012		Res Pct	Prp Cls	O C	R S	T C	Account Nbr
		Total Av	Land Av	Total Av						
63.003-1-14	Staples, Gary	71,800	21,300	71,800	0	240	1			1-230-15.2
64.042-4-8	Stark, Arnold S.	60,000	6,000	60,000	0	210	1			1-229-12
53.003-2-51	Stark, Joseph	147,400	20,500	147,400	0	210	W 1			1-191-12.1
65.056-1-22	Stark, Joseph	85,000	14,600	85,000	0	210	1			1-274- 7
53.033-3-6.1	Steele, Robert	151,600	57,100	151,600	0	210	W 1			1-234- 7
52.003-1-4	Steger, Anton John	18,800	18,800	18,800	0	322	1			1-264- 9
76.004-1-26.22	Steinrotter, Willi H.	137,000	25,900	137,000	0	240	1			
53.003-1-9	Stephenson, Stanley	107,500	70,900	107,500	43	240	1			1-275- 1
52.004-1-2	Stephenson, Tammy	15,000	12,800	15,000	0	312	1			1-193-13
75.004-1-28.2	Stevens, Edward	110,000	29,900	110,000	0	240	1			
75.004-1-44	Stevens, Edward	6,000	6,000	6,000	0	323	1			1-256- 1
75.004-1-27.2	Stevens, Edward K. II.	81,000	33,300	81,000	0	210	1			
89.002-2-5	Stevens, John Howard	77,000	17,100	77,000	0	210	1			1-275- 4
65.001-4-6	Stevens, Mary K.	50,000	16,600	50,000	0	210	1			1-195- 2
53.004-2-31.113	Stevens, Pauline	52,100	16,500	52,100	0	210	1			
77.001-1-52.1	Stevens, Sally	75,000	20,500	75,000	0	210	1			1-275- 2
53.040-1-16	Stevenson, Derek C.	135,500	57,200	209,000	0	210	W 1			1-215-12
52.002-1-24.2	Stevenson, Gary W.	108,500	22,000	108,500	0	210	1			
63.004-1-39.12	Stewart, Alexander K.	27,000	19,900	27,000	0	120	1			
63.004-1-39.13	Stewart, Alexander K.	131,000	17,400	131,000	0	210	1			
64.001-1-2.22	Stickles, Robert A.	150,000	22,900	150,000	0	240	1			
64.002-4-22	Stickney Properties, Inc.	44,300	25,000	44,300	0	449	1			1-275-10
64.002-4-23	Stickney Properties, Inc.	100,900	25,000	100,900	0	433	1			1-275- 9
75.002-2-30.1	Stiles, Aaron	70,000	16,400	70,000	0	210	1			1-272- 1
53.004-2-34.121	Stockholm Estates LLC	7,400	7,400	7,400	0	322	1			1-175-10.31
52.002-2-18.12	Stockwell, Laurinda	216,000	23,700	216,000	0	240	1			
76.002-1-48	Stoian, Alexandru	281,000	34,600	281,000	0	240	1			1-234-13. 1
75.001-2-31	Stoian, Alexandru A.	34,500	34,500	34,500	0	322	1			
75.003-2-10	Stoian, Alexandru A.	6,300	6,300	6,300	0	322	1			
75.004-1-34.13	Stoian, Alexandru A.	23,500	23,500	23,500	0	322	1			
75.004-1-34.14	Stoian, Alexandru A.	16,600	16,600	16,600	0	314	1			
75.004-1-34.15	Stoian, Alexandru A.	17,100	17,100	17,100	0	322	1			
75.004-1-34.16	Stoian, Alexandru A.	13,800	13,800	13,800	0	314	1			
75.004-1-34.112	Stoian, Alexandru A.	16,200	16,200	16,200	0	322	1			
52.004-2-16	Stone, Brian	22,500	16,200	22,500	0	210	1			1-198-11
64.002-3-18	Stone, Bryan R.	7,100	7,100	7,100	0	314	1			1-281-14
76.004-1-46.2	Stone, Bryan R.	58,500	22,500	58,500	0	270	1			

Parcel Id	Name	2011	2012		Res Pct	Prp Cls	O C	R S	T C	Account Nbr
		Total Av	Land Av	Total Av						
53.004-2-18	Stone, Frederick C. Jr.	113,500	14,800	113,500	0	210	1			1-262- 5
52.002-2-15.1	Stone, Henry	111,500	20,600	111,500	0	210	1			1-275-12
76.001-1-40	Stone, John S.	45,000	45,000	45,000	0	322	1			
75.002-2-1.2	Stone, Kimberly A.	35,000	16,600	35,000	0	270	1			
63.003-1-3	Stone, Monica A.	105,000	35,400	105,000	0	240	1			1-287- 5
63.003-1-15.2	Stone, Monica A.	4,500	4,500	4,500	0	321	1			1-182-2.2
76.002-1-17	Stone, Peter	170,500	27,000	170,500	0	240	1			1-278- 8
76.002-1-44.1	Stone, Richard	59,500	21,600	59,500	0	210	1			1-275-11
53.058-2-17	Stone, Robert	35,000	2,100	35,000	0	210	1			1-207-12
64.003-1-16.2	Stone, Sam	40,000	17,500	40,000	80	484	1			1-209-12.2
76.004-1-10.2	Stone, Steven	110,000	23,000	110,000	0	210	1			1-260-15. 2
65.003-1-46.12	Stone, Teresa	114,000	16,400	114,000	0	210	1			
76.002-1-11.12	Stone, Thomas B.	12,500	12,500	12,500	0	322	1			
76.002-1-52	Stone, Thomas B.	140,000	23,100	140,000	0	210	1			1-267-11. 1
76.001-2-22.11	Stoneking, Jerry	19,400	19,400	19,400	0	314	1			1-275-14. 1
75.002-2-23.1	Storms, Marie (LU)	77,900	16,600	77,900	0	210	1			1-243- 8
64.001-2-34	Stowe, Paul T.	75,000	14,200	75,000	0	210	1			1-219- 8
41.004-5-6.1	Stratton, Roxanne	32,000	17,500	32,000	0	270	1			
75.004-1-9.1	Suckow, David K.	135,000	33,900	135,000	0	240	1			1-185-10
75.002-1-15	Suckow, Linda W.	38,000	20,000	53,000	50	484	1			1-214-10
64.003-2-5	Suleshwari Corp	280,000	27,500	280,000	0	415	1			1-175- 5
53.002-2-28	Sullivan, Christine	82,100	12,500	82,100	0	210	1			1-231- 8
53.002-2-29	Sullivan, Christine	10,000	10,000	10,000	0	314	1			1-231- 7
64.002-5-55	Sullivan, Christopher J.	111,500	12,200	111,500	0	210	1			1-262- 4
63.004-1-48	Sullivan, Cynthia	115,000	33,600	115,000	0	210	1			1-227- 4
75.002-2-4.112	Sullivan, Cynthia	12,700	12,700	12,700	0	314	1			
77.002-1-9.11	Sullivan, Daniel	11,000	11,000	11,000	0	322	1			
65.004-1-21.11	Sullivan, Jerry	26,700	26,700	27,200	0	312	1			1-276- 6
53.040-2-2	Sullivan, John	205,000	47,700	205,000	0	210	W 1			1-188- 9.12
63.003-2-14.41	Sullivan, John	125,500	17,700	125,500	0	210	1			
65.004-1-22	Sullivan, John T.	3,600	3,600	3,600	0	323	1			1-276-13
53.040-2-3	Sullivan, John P.	15,900	15,900	15,900	0	314	W 1			
64.003-1-25.21	Sullivan, Lisa	70,000	16,900	70,000	0	210	1			
62.002-2-2.1	Sullivan, Matthew	85,500	16,700	85,500	0	210	1			1-243-11
63.004-1-18	Sullivan, Stephen-LU R.	88,600	16,600	88,600	0	210	1			1-190- 5.13
75.004-1-6.122	Svoboda, James	47,800	47,800	47,800	0	322	1			
75.004-1-6.121	Svoboda, James A.	275,000	21,800	275,000	0	210	1			

Parcel Id	Name	2011	2012		Res Pct	Prp Cls	O C	R S	T C	Account Nbr
		Total Av	Land Av	Total Av						
65.004-1-25	Sweeney, Melvin	6,300	6,300	21,300	0	312	1			
53.082-1-9	Sweet, Gary F.	27,500	10,800	27,500	0	210	1			1-230-13
53.002-2-35	Sweet, Jeffrey L.	65,000	12,000	65,000	0	210	1			1-240-12
64.003-1-15.1	Sweet Properties LLC	206,800	206,800	206,800	0	330	1			1-205-14
90.001-1-13	Swift, Patricia L.	118,200	35,900	118,200	0	240	1			1-253-12
63.004-1-13.1	Swingle, Alton (LU)	110,000	93,900	112,500	36	240	1			1-277-14
52.004-1-40	Swinyer, Gary	50,500	17,100	50,500	0	210	1			
52.003-1-7.1	Swinyer, Gary S.	17,900	17,900	17,900	0	323	1			1-290-14
42.002-4-10.2	Szabo, Brandon M.	29,800	16,600	29,800	0	270	1			
42.002-4-10.1	Szabo, David A.	97,000	57,200	97,000	0	112	W 1			1-277- 9
52.002-1-9	Taillon, Clark	125,000	30,000	125,000	0	433	1			1-163- 7
52.002-1-11.11	Taillon, Clark	75,400	26,300	75,400	0	240	1			1-163- 8. 2
53.032-1-37	Taillon, Clark	35,500	24,500	35,500	0	271	1			
63.002-2-35	Taillon, Clark	166,500	16,500	166,500	0	210	1			1-277-10
41.004-4-1	Taillon, Wayne	155,500	37,300	155,500	51	475	1			1-173- 6. 2
41.004-4-2.1	Taillon, Wayne	36,200	36,200	36,200	0	322	1			1-173- 6. 1
77.001-1-25	Talcott, Dean	87,000	20,700	87,000	0	210	1			1-189- 5
64.028-1-22	Tartaglia, Philip	72,500	12,900	72,500	0	210	1			1-282-12
53.040-2-15	Taylor, Richard Jr.	18,700	18,700	18,700	0	314	1			1-188- 9. 7
53.040-2-8	Taylor, Richard E. Jr.	161,700	76,600	161,700	0	210	W 1			1-188- 9.11
53.040-2-9	Taylor, Richard E. Jr.	23,800	23,800	23,800	0	314	W 1			1-188-9.16
76.002-1-26	Taylor, Richard R.	95,000	20,300	95,000	0	210	1			1-253- 3
53.032-1-12.1	Taylor, Ross	160,100	56,700	160,100	0	210	W 1			1-273-15
53.004-1-14.2	Taylor, Stephen	183,000	13,700	183,000	0	210	W 1			
54.003-1-44	Taylor, Thomas	185,200	16,600	185,200	0	210	1			
54.003-1-45	Taylor, Thomas	22,800	22,800	22,800	0	322	1			
52.002-2-3	Teetsel, Diane	2,700	2,700	2,700	0	314	1			1-271- 3
53.033-2-10	Templeton-Cornell, Victoria	236,600	55,500	236,600	0	210	W 1			1-173-14
75.004-1-5	TeRiele, James R.	66,300	20,800	66,300	0	210	1			1-274- 4
53.002-2-2.212	Terra Development Inc	230,000	30,000	230,000	0	447	1			
64.002-6-1	Terra Development Inc	29,100	29,100	29,100	0	105	1			
64.042-4-19	Terra Development Inc	15,800	15,800	15,800	0	322	1			1-242- 4
65.001-1-14.12	Terra Development Inc	28,300	28,300	28,300	0	105	1			
65.054-1-2	Terra Development Inc	16,600	16,600	16,600	0	330	1			1-198-10
53.002-2-56	Terra Development, Inc		6,500	6,500	0	314	1			
75.001-4-29	Terrance, Joette	40,000	16,700	40,000	0	270	1			
53.040-1-4	Terry, Donald J.	41,000	41,000	41,000	0	312	W 1			1-213- 2

Page Totals Parcels 37 3,039,300 1,191,100 3,063,300

Parcel Id	Name	2011	2012		Res Pct	Prp Cls	O C	R S	T C	Account Nbr
		Total Av	Land Av	Total Av						
53.032-2-4	Tessier, Matthew J.	173,000	56,700	179,000	0	210	W	1		1-264- 5
76.003-1-22.4	Thacher, Eric	146,500	21,800	146,500	0	210		1		1-176-4.4
76.003-1-22.6	Thacher, Eric	13,200	13,200	13,200	0	314		1		
63.003-2-22.1	Thagard, N. Gordon	195,000	16,600	195,000	0	210		1		1-214-14
65.001-1-6	Thakur, Magendra	247,500	50,000	247,500	0	465		1		8-311-14
53.002-6-1	The Bicknell Corporation	180,300	22,500	180,300	0	484		1		1-166-7.2
64.003-1-9.1	The Bicknell Corporation	325,000	86,900	325,000	0	444		1		1-172- 1
64.003-2-1.1	The Bicknell Corporation	50,000	50,000	50,000	0	330		1		1-189-13
64.048-1-1	The Bicknell Corporation	205,000	30,000	205,000	0	449		1		1-207- 4
64.034-4-21	The Elowen Corporation	251,500	121,800	251,500	0	415		1		1-189-10
63.004-1-32	Theisen, Gordon	58,500	13,600	58,500	0	210		1		1-252-14
75.002-2-14.111	Theisen, Gordon	170,000	19,700	170,000	0	210		1		1-215- 7. 3
75.002-2-14.312	Theisen, Gordon	94,000	16,600	94,000	0	220		1		
75.002-2-19	Theisen, Gordon	58,600	13,400	58,600	0	210		1		1-276-12
64.034-3-11	Theisen, Gordon S.	47,000	6,900	47,000	0	210		1		1-192- 6
75.002-2-16	Theisen, Gordon S.	8,000	8,000	8,000	0	314		1		1-177- 3
75.002-2-17	Theisen, Gordon S.	40,000	13,700	40,000	0	210		1		1-234-11
76.001-1-13	Theisen, Gordon S.	47,000	12,200	47,000	0	210		1		1-227- 7
77.001-1-1.1	Theobald, David	35,000	20,600	35,000	0	210		1		1-278-15
77.001-1-2.1	Theobald, David	70,000	21,000	70,000	0	210		1		1-279- 1
65.003-1-41	Theobald, Douglas	80,000	64,300	80,000	0	240		1		1-278-13
77.001-1-2.2	Theobald, Douglas F.	48,000	48,000	48,000	0	105		1		
77.001-1-48.1	Theobald, Douglas F.	8,900	8,900	8,900	0	105		1		1-279- 3
77.001-1-49	Theobald, Douglas F.	1,200	1,200	1,200	0	314		1		1-279- 4
77.001-1-50	Theobald, Douglas F.	18,700	18,700	18,700	0	105		1		1-279- 5
77.001-1-51	Theobald, Douglas F.	154,000	42,200	154,000	0	112		1		1-279- 2
64.004-2-8.121	Theobald, Irene	90,000	30,000	90,000	0	411		1		
76.001-1-39	Theobald, Irene	120,000	34,600	120,000	0	240		1		1-220- 8.2
64.004-2-11	Theobald, Walter L (LU)	92,000	20,400	92,000	0	210		1		1-295-10. 2
65.003-1-47.1	Theobald, Walter L (LU)	141,000	66,100	141,000	0	240		1		1-279- 6
64.004-2-13	Theobald-Hunter, Frances	214,000	70,000	214,000	0	411		1		1-278-14
76.002-2-23	Theodore, Chris	170,000	20,600	170,000	0	210		1		1-279- 7
76.001-2-15.1	Theodore, James C.	158,000	40,900	158,000	0	240		1		1-169- 9
76.002-2-64	Theodore, James C.	25,900	20,900	20,900	0	311		1		
76.003-1-39	Theodore, Sophia C.	240,000	21,800	240,000	0	210		1		
75.002-2-7	Thew, Spencer	125,000	30,000	125,000	0	449		1		1-284-15
75.003-2-5	Thew, Spencer	74,000	74,000	74,000	0	323		1		1-279-10
Page Totals	Parcels		37	4,175,800	1,227,800	4,176,800				

Parcel Id	Name	2011	2012		Res Pct	Prp Cls	O C	R S	T C	Account Nbr
		Total Av	Land Av	Total Av						
75.003-2-8.2	Thew, Spencer	540,000	25,000	540,000	0	465	1			
75.004-1-46	Thew, Spencer	400	400	400	0	323	1			
75.003-2-7	Thew, Spencer F.	68,500	20,000	68,500	0	483	1			1-279-11
75.003-2-8.1	Thew, Spencer F.	160,500	45,000	160,500	0	465	1			1-279-12
75.003-2-9.2	Thew, Spencer F.	12,000	12,000	12,000	0	322	1			
75.004-1-27.11	Thew, Spencer F.	22,100	22,100	22,100	0	323	1			1-280-13
75.004-1-27.12	Thew, Spencer F.	9,400	9,400	9,400	0	314	1			1-280-13.12
75.004-1-29	Thew, Spencer F.	1,400	1,400	1,400	0	323	1			1-187- 3
75.004-1-31.11	Thew, Spencer F.	29,800	29,800	29,800	0	323	1			1-291-5.1
75.004-1-32	Thew, Spencer F.	65,800	65,800	65,800	0	323	1			1-163- 3.22
64.033-1-19	Thomas, David	38,000	5,000	38,000	0	210	1			1-182-10
64.033-1-20	Thomas, David	23,500	4,300	23,500	0	210	1			1-163-14
64.033-1-21	Thomas, David	40,000	4,100	40,000	0	210	1			1-249- 3
64.034-4-8	Thomas, Durward L.	95,000	44,900	95,000	0	484	1			1-279-13.1
63.004-1-7.2	Thomas, Edward	80,000	19,200	80,000	0	210	1			
53.072-1-6	Thomas, Gerald J. Jr.	68,700	4,600	36,700	0	210	1			1-223-12
64.034-4-9	Thomas, Hilda	70,000	12,700	70,000	0	220	1			1-279-13.2
64.003-2-1.2	Thomas, Jennifer L.	5,700	5,700	5,700	0	322	1			
64.003-2-2	Thomas, Jennifer L.	81,000	15,900	101,000	0	210	1			1-239-10
64.003-2-29	Thomas, Jennifer L.	700	700	700	0	323	1			
64.003-1-38.111	Thomas, Karson W.		41,300	43,500	0	312	1			1-215-11
75.001-2-4.2	Thomas, Mark J.	26,600	26,600	26,600	0	323	1			1-283- 8.4
53.003-2-3.2	Thomas, Peter W.	1,800	1,800	1,800	0	314	1			1-265- 5.2
53.001-2-6.2	Thomas-Sassone, Jennifer L.	223,400	24,700	223,400	0	210	1			1-235-13.1
76.002-1-19.51	Thompson, John H.	155,500	25,300	155,500	0	210	1			
65.053-2-18	Thompson, Jonathan W.	55,500	14,500	55,500	0	210	1			1-221- 5. 2
76.001-3-7	Thompson, Keith	35,000	20,700	35,000	0	270	1			1-210-12. 2
77.001-1-47.112	Thompson, Laurel	76,000	25,400	76,000	98	240	1			
75.004-1-17	Thompson, Wayne	41,500	41,400	41,500	0	113	1			1-280-10
75.004-1-18	Thompson, Wayne	1,300	1,300	1,300	0	323	1			1-280- 9
75.004-1-19.2	Thompson, Wayne	95,000	16,600	95,000	0	210	1			1-280-12.12
75.004-1-19.11	Thompson, Wayne	19,000	19,000	19,000	0	105	1			1-280-12.11
76.001-2-28	Thompson, Winfred	110,000	21,400	110,000	0	210	1			1-257- 1. 2
63.002-5-5	Throop, Gary	101,500	25,600	101,500	0	220	1			
63.003-2-11	Tiernan, Virginia	88,300	18,300	88,300	0	210	1			1-184-10
76.001-2-25	Time Warner Cable North Region	200,700	42,500	200,700	0	835	6			6-296- 1
555.007-28-1	Time Warner Cable North Region	41,482	0	37,175	0	869	5			5-298- 1

Parcel Id	Name	2011	2012		Res Pct	Prp Cls	O C	R S	T C	Account Nbr
		Total Av	Land Av	Total Av						
555.007-28-2	Time Warner Cable North Region	175,700	0	157,460	0	869	5			5-298- 2
65.003-2-56.1	Tischler, Albin	75,000	16,700	75,000	0	210	1			1-281- 3
54.003-1-20	Tishberg, Mark	1,500	1,500	1,500	0	314	1			1-184- 7
54.003-1-21	Tishberg, Mark	83,000	11,500	83,000	0	210	1			1-184- 6
64.002-5-24.1	Tomalty, Melvin	155,000	21,100	155,000	0	210	1			1-281- 4
76.002-1-51	Tompkins, Donald L.	160,000	22,800	165,000	0	210	1			1-267-11.3
64.034-4-7	Tooly, Deloris	59,500	12,100	59,500	0	220	1			1-211- 2
64.003-1-19	Tooly, Gareth	75,000	13,100	75,000	0	210	1			1-232- 5
52.002-2-30	Town Of Potsdam	9,600	9,600	9,600	0	720	8			8-303-14
53.002-2-2.1	Town Of Potsdam	119,600	119,600	119,600	0	852	8			8-303-15
53.004-1-24	Town Of Potsdam	1,100	1,100	1,100	0	314	8			
53.058-1-1	Town Of Potsdam	1,000	1,000	1,000	0	330	8			
53.058-2-35	Town Of Potsdam	41,000	15,600	41,000	0	822	8			8-312- 5
53.058-4-1.1	Town Of Potsdam	500,000	83,600	500,000	0	853	W 8			
76.004-1-12.12	Town Of Potsdam	50,000	50,000	50,000	0	721	8			
76.004-2-12	Towne, Jonathan	6,000	6,000	6,000	0	314	1			1-227- 8
76.004-2-14	Towne, Jonathan	100,800	22,700	100,800	0	210	1			1-285- 7
63.003-1-13	Tozzi, Gerard	41,600	41,600	41,600	0	323	1			1-230-15. 1
51.004-2-34	Tracy, Donald	2,300	2,300	2,300	0	311	1			
62.002-2-3.1	Tracy, Donald	27,500	27,500	27,500	0	120	1			1-251- 9
63.001-1-20	Tracy, Donald	8,000	8,000	8,000	0	105	1			1-251-11
63.001-1-21	Tracy, Donald	114,100	48,300	114,100	0	240	1			1-251-10
76.002-2-13	Treanor, James	77,500	12,700	77,500	0	210	1			1-249-12
63.002-1-24	Trejos, David M.	108,500	28,900	108,500	0	240	1			1-257-11
64.002-3-14.1	Trimm, Adolphus	15,000	15,000	15,000	0	322	W 1			1-281-11
64.033-1-9	Trimm, Adolphus	32,500	3,700	32,500	0	220	1			1-281- 7
64.033-1-25	Trimm, Adolphus	35,000	4,900	21,000	0	220	1			1-281- 9
64.033-1-26	Trimm, Adolphus	4,500	4,500	4,500	0	314	1			1-281- 8
65.004-1-19	Trimm, Betty (Estate).	18,400	18,400	18,400	0	323	1			1-281-13
63.004-1-17	Trimm, Carol	10,500	10,500	10,500	0	322	1			1-190- 5. 2
63.004-1-19	Trimm, Carol J.	44,500	44,500	44,500	0	323	1			1-190- 5.12
63.004-1-21	Trimm, Carol Swingle	178,500	92,100	178,500	0	240	1			1-189- 6
53.002-2-44	Trimm, Roy E.	55,000	24,100	55,000	86	240	1			1-277-15
89.002-2-14	Triolo, Erin	52,000	16,200	52,000	0	210	1			1-259-10
64.034-4-18	Triple A Lumber Inc	195,700	89,700	195,700	0	484	1			1-183- 7. 1
65.003-2-3	Trippany, Thomas	78,200	18,300	78,200	0	210	1			1-233-10
63.001-2-29.11	Trivilino, Carolyn	30,000	14,200	30,000	0	270	1			1-262-1.1

Parcel Id	Name	2011	2012		Res Pct	Prp Cls	O C	R S	T C	Account Nbr
		Total Av	Land Av	Total Av						
63.003-1-18.21	Trivilino, Joseph	82,500	38,000	108,500	0	240		1		
63.001-2-29.12	Trivilino, Michael	40,000	21,400	40,000	0	270		1		
52.002-2-6	Trombly, Francis	8,900	8,900	8,900	0	322		1		1-208-15
52.002-2-28	Trombly, Francis	172,100	84,400	172,100	0	240		1		1-208-14
76.004-1-41	Trzcinka, Frderick	20,000	19,800	20,000	0	312		1		1-282- 2
64.034-4-6	Tulloch, Gail G.	125,000	42,500	125,000	0	483		1		1-164-11
75.001-4-5	Tulloch, Gail G.	12,600	12,600	12,600	0	314		1		1-169- 7.15
75.001-4-6	Tulloch, Michael	226,500	16,600	226,500	0	210		1		1-169- 7.17
75.001-4-7	Tulloch, Michael	12,900	12,900	12,900	0	314		1		1-169- 7.18
75.001-4-23	Tulloch, Michael	35,200	35,200	35,200	0	323		1		1-169- 7.11
75.001-4-25	Tulloch, Michael	13,400	13,400	13,400	0	322		1		
75.001-4-4	Tulloch, Michael	12,600	12,600	12,600	0	314		1		1-169- 7.16
52.004-1-36.1	Tuper, Dennis E.	26,200	22,400	26,200	0	312		1		1-178-15
52.082-1-9	Tuper, Dennis E.	80,000	16,600	80,000	0	210		1		
52.082-1-10	Tuper, Dennis E.	5,900	5,900	5,900	0	314		1		1-181- 3
64.042-4-16.1	Tuper, Donald	44,000	7,400	44,000	0	210		1		1-282- 3
52.004-1-8.11	Tuper, Michael R.	18,500	15,900	18,500	0	312		1		1-230- 7.2
53.001-1-11.1	Tuper, Shirley E.	32,500	22,400	32,500	0	270		1		1-239-13. 1
76.001-3-8	Turnbull, Alasdair	140,000	35,100	140,000	0	240		1		
64.002-5-23.1	Turner, Peter	229,500	16,600	229,500	0	210		1		1-195-10
64.002-5-23.2	Turner, Peter	13,700	11,700	13,700	0	312		1		
65.001-1-31	Turner, Peter R.	32,900	32,900	32,900	0	323		1		1-241-14. 2
53.025-2-4	Turner, Richard P.	169,000	57,100	169,000	0	210	W	1		1-276- 1
65.003-1-68	Twyman, Robert	200,000	21,000	200,000	0	210		1		
89.002-2-24.11	Tyo, Ronald	51,200	23,700	51,200	0	210		1		1-198-2
53.002-2-52	Union Cemetery	15,600	15,600	15,600	0	695		8		
53.072-1-31	Unknown Owner	200	200	200	0	311		1		
53.003-2-41	Valade, Euclide	103,100	16,300	103,100	0	210		1		1-282-13
41.004-5-13	Vallance, Charles E.	12,500	9,500	12,500	0	210		1		
76.001-2-22.2	Van Blommestein, Jeremy J.	195,000	21,800	195,000	0	210		1		1-275-14. 2
63.003-1-9.1	Van Brocklin, Gerald	35,700	35,700	35,700	0	105		1		1-283- 1. 1
53.058-2-20	Vanarsdale, Xantippe	40,500	2,400	40,500	0	210		1		1-265-10
76.004-1-27.2	Vanatter, Allen	55,000	22,000	55,000	0	210		1		
64.042-4-5	Vanatter, Linda	73,500	3,700	73,500	0	210		1		1-192- 8
63.003-2-32	Vanbibber, Mark A.	82,500	19,300	82,500	0	210		1		1-293- 6
63.003-1-9.2	Vanbrocklin, Gerald	18,400	18,400	18,400	0	323		1		1-283- 1.1
63.003-1-10.21	Vanbrocklin, Gerald	54,800	54,800	54,800	0	105		1		
Page Totals	Parcels		37	2,491,900		826,700		2,517,900		

Parcel Id	Name	2011	2012		Res Pct	Prp Cls	O C	R S	T C	Account Nbr
		Total Av	Land Av	Total Av						
75.001-4-9	Vanbrocklin, Gerald	1,800	1,800	1,800	0	314	1			1-282-14
63.003-1-10.1	Vanbrocklin, Kenneth	103,500	34,900	103,500	0	280	1			1-282-15
76.003-1-45	Vanbrocklin, Stacy L.	55,000	20,700	55,000	0	210	1			
62.002-2-21.1	Vanburen, Thomas Jr.	24,400	24,400	24,400	0	105	W 1			1-288- 1
62.002-2-21.2	Vanburen, Thomas Jr.	216,100	61,400	216,100	0	113	1			
63.001-1-12.112	Vanmiddlesworth, Frank Jr.	89,500	38,500	89,500	0	112	1			
52.004-2-3	VanVleet, Greg P.	44,000	14,000	44,000	0	210	1			1-176- 7
77.001-1-38.2	VanWagner, Kris A.	244,000	20,600	244,000	0	210	1			
53.058-2-34	Varney, Charles	45,500	6,600	45,500	0	210	1			1-201- 3
53.058-3-4	Varney, Charles E.	1,000	1,000	1,000	0	314	1			1-277- 1
53.004-2-1	Vaska, Lauri	15,400	15,400	15,400	0	314	1			1-169-15
53.004-2-7	Vaska, Lauri	160,000	38,700	160,000	0	240	1			1-283- 7
555.008-28-1	Verizon New York Inc	226,833	0	205,327	0	866	5			5-298- 3
555.008-28-2	Verizon New York Inc	67,510	0	61,109	0	866	5			5-298- 4
555.008-28-3	Verizon New York Inc	14,852	0	13,444	0	866	5			5-298- 5
555.008-28-4	Verizon New York Inc	82,362	0	74,553	0	866	5			5-298- 6
555.008-28-5	Verizon New York Inc	958,639	0	867,754	0	866	5			5-298- 7
674.089-9999-631.900/1881	Verizon New York Inc	549,983	0	522,484	0	836	6			6-296- 4
674.089-9999-631.900/1882	Verizon New York Inc	130,136	0	123,629	0	836	6			6-296- 6
674.089-9999-631.900/1883	Verizon New York Inc	47,252	0	44,889	0	836	6			6-296- 2
674.089-9999-631.900/1884	Verizon New York Inc	38,732	0	36,795	0	836	6			6-296- 3
674.089-9999-631.900/1885	Verizon New York Inc	8,521	0	8,095	0	836	6			6-296- 5
53.066-1-8.1	Vesper, David E.	90,000	16,100	90,000	0	210	1			1-196-15
64.002-4-4.11	Vienneau, Beverley	60,000	60,000	60,000	0	330	1			1-253- 5
64.002-4-56.11	Vienneau, Lloyd	170,000	99,100	170,000	0	431	1			1-283- 9. 1
64.002-4-56.21	Vienneau, Lloyd	186,000	130,000	186,000	0	411	1			1-283- 9. 2
76.002-2-54	Vienneau, Lloyd	255,000	22,700	255,000	0	210	1			
53.025-2-7.1	Village Of Norwood	389,500	126,600	389,500	0	682	W 8			8-304-13
64.042-4-20	Village Of Potsdam	1,630,000	113,600	1,630,000	0	853	W 8			1-306- 2
64.073-2-1	Village Of Potsdam	778,300	56,000	778,300	0	822	8			
65.001-2-31	Village Of Potsdam	2,030,000	1,231,600	2,030,000	0	844	8			1-305- 3
65.001-2-31./1	Village Of Potsdam	7,400	0	7,400	0	449	1			1-203-12
65.001-2-31./3	Village Of Potsdam	16,400	0	16,400	0	449	1			1-256-14
65.001-2-31./4	Village Of Potsdam	2,700	0	2,700	0	449	1			1-244- 8
65.001-2-31./5	Village Of Potsdam	5,500	0	5,500	0	449	1			
65.003-1-38	Village Of Potsdam	7,400	7,400	7,400	0	322	1			1-305- 6
63.001-2-21.2	Villnave, Wayne	90,000	16,700	90,000	0	210	1			
Page Totals	Parcels		37	8,843,220	2,157,800	8,676,479				

Parcel Id	Name	2011	2012		Res Pct	Prp Cls	O C	R S	T C	Account Nbr
		Total Av	Land Av	Total Av						
63.004-1-9.1	Virgil, Lawrence	80,000	16,600	80,000	0	210	1			1-283-11
76.003-1-11.2	Visser, Kenneth D.	125,900	20,700	125,900	0	210	1			
42.003-1-1.3	Vivlamore, Cindy J.	140,000	16,700	170,000	0	210	1			
64.034-4-19	Vivlamore, Phillip A.	350,000	100,000	350,000	0	484	1			1-192- 4
76.002-2-7	Vivlamore, William	19,800	15,700	19,800	0	312	1			1-287-10
76.002-2-59	Vivlamore, William	92,500	14,100	92,500	0	210	1			1-283-15
76.002-2-58	Vivlamore, William L.	14,700	14,700	14,700	0	314	1			1-295- 9
52.004-1-35.2	Voss, Robert	65,000	16,400	65,000	0	210	1			
64.001-1-31	Voss-Life Use, William G.	71,500	51,500	71,500	0	240	1			1-284- 3
64.048-1-8	Wade, Paul C.	35,000	17,900	35,000	0	210	1			1-263-12
53.001-4-10	Wagschal, Phillip J.	174,000	75,200	174,000	0	210	W 1			1-188- 9.14
53.082-1-19	Wagstaff, Daisy	46,800	12,400	46,800	0	210	1			1-284- 5
64.033-1-5	Waite, John	50,000	4,100	50,000	0	210	1			1-284- 6
53.004-1-23	Waite, Roy	71,500	4,600	71,500	0	210	1			1-201- 8
64.003-2-23.21	Wal-Mart Real Estate	11,604,500	766,000	11,604,500	0	453	1			1-271-12
64.003-2-22.11	Wal-Mart Stores East, LP	155,600	155,600	155,600	0	330	1			1-282- 1.1
64.003-2-23.1	Wal-Mart Stores East, LP	239,900	239,900	239,900	0	330	1			
63.001-1-3.1	Waldruff, Dale E.	102,500	18,400	112,500	0	215	1			1-261-12
89.004-1-13	Walker, Anthony T.	22,500	14,200	22,500	0	210	1			1-205- 4
63.002-1-3	Walker, Brian A.	84,700	18,300	89,700	0	220	1			1-172- 9
63.034-2-1	Walker, Brian A.	80,000	16,200	80,000	0	210	1			1-214-13
75.002-1-13	Walker, Brian A.	156,000	20,000	156,000	0	421	1			1-284- 2
53.001-1-2.212	Walker, Theodore F.	80,000	17,300	80,000	0	210	1			
52.002-2-9.21	Walrath, Richard Sr.	83,100	16,600	83,100	0	210	1			
65.003-2-67	Walrich, Margaret	30,700	30,700	30,700	0	323	1			1-252-11
64.003-2-3	Walsh, Gregory J.	52,500	16,600	52,500	0	210	1			1-191-10
65.003-2-55.1	Walters, Henry W.	142,500	16,900	146,100	0	210	1			1-222- 3
76.003-1-27.1	Walters, Mark K.	130,000	21,000	130,000	0	210	1			1-244- 1
64.004-2-14	Warburton, Cynthia	52,000	20,300	52,000	0	210	1			1-249-11
* 64.001-4-1.1	Warburton, William Jr.	44,300	44,300	44,300	0	323	1			1-170-10. 2
64.001-4-1.11	Warburton, William Jr.		44,300	44,300	0	323	1			1-170-10. 2
64.001-4-2	Warburton, William Jr.	160,500	21,100	160,500	0	240	1			1-170-10. 1
* 64.001-4-44	Warburton, William Jr.	2,000	2,000	2,000	0	314	1			1-170-10.21
76.004-2-20	Ward, Clarence	100,000	20,300	100,000	0	210	1			1-270- 7
65.001-1-11.111	Ward, Michael	37,000	30,000	37,000	0	260	1			1-241- 8
64.001-2-4	Warden, Lynn	167,000	20,700	167,000	0	210	W 1			1-284-14
63.004-1-58	Ware, Helen	82,500	20,700	82,500	0	210	1			1-268- 8

Parcel Id	Name	2011	2012		Res Pct	Prp Cls	O C	R S	T C	Account Nbr
		Total Av	Land Av	Total Av						
52.002-2-9.3	Warner, Douglas	39,500	16,600	42,000	0	270	1			
64.028-1-21	Warr, Ryan C.	110,000	13,000	143,000	0	210	1			1-280-14
64.002-3-15.1	Washburn, Brooks A.	215,000	22,600	215,000	0	240	W 1			1-202- 9
64.033-1-8	Washburn, Brooks A.	2,900	2,900	2,900	0	311	1			1-176-10
76.002-2-60	Washburn, Robert B.	140,000	21,500	140,000	0	210	1			1-285- 2
64.003-2-30	Waste-Stream Inc	330,000	119,000	330,000	0	710	1			1-172-15
52.002-1-4.1	Waterson, Lucille	91,000	37,500	91,000	0	240	1			1-285-5.1
42.001-3-3	Watson, Robert R.	278,300	67,200	278,300	0	281	1			1-170-15.4
53.004-1-30	Wayman, Iva	62,300	6,600	62,300	0	210	1			1-231-15
75.001-2-28.2	WCT Surveyors	52,500	25,000	52,500	0	484	1			
52.001-3-15.1	Weaver, Alice	42,500	16,500	42,500	0	210	1			1-206-10. 2
63.003-1-22	Weaver, David	130,000	17,000	130,000	0	210	1			1-283- 1. 3
63.003-1-10.22	Weaver, David J.	46,000	17,100	46,000	0	270	1			
65.001-1-8	Weaver, Freddie	67,200	12,900	67,200	0	210	1			1-195- 4
76.002-2-62	Weaver, William	90,000	20,600	90,000	0	210	1			1-284- 8
76.002-2-24	Weaver, William F.	25,800	20,400	22,800	0	312	1			1-213- 3
51.004-2-15	Webb, Arthur P.	35,500	9,000	35,500	0	270	1			1-257- 3
51.004-2-16.22	Webb, Arthur P.	9,500	6,300	9,500	0	312	1			
53.001-1-25.2	Webster, Harold (LU)	60,000	16,400	60,000	0	210	1			
75.002-2-26	Webster, Kelly M.	22,500	11,200	22,500	0	270	1			1-187- 2. 1
76.004-1-30	Weegar, Judith L.	29,200	29,200	29,200	0	323	1			1-220-15
63.001-2-27.1	Weekes, Robin L.	48,000	20,500	48,000	0	270	1			1-221-10.1
64.004-1-20.1	Weeks, Elizabeth	72,500	20,500	72,500	0	220	1			1-286-15
63.003-2-30.1	Weiman, Bonnie	69,900	21,300	69,900	93	240	1			1-220-12
76.002-1-16	Welch, John	98,500	20,600	98,500	0	210	1			1-191-15
63.001-2-7.12	Weller, Carter J.	82,500	18,600	82,500	0	210	1			
53.082-1-17	Weller, Gloria Ann	77,000	16,500	77,000	0	210	1			1-287- 4
63.003-2-39	Weller, Jacob R.	60,500	19,400	60,500	0	210	1			1-240-14.2
53.058-2-2	Weller, Shirley	30,000	3,000	30,000	0	220	1			1-210-11
63.004-1-29	Weller, Shirley	50,000	16,300	50,000	0	210	1			1-259-14
76.002-2-46	Weller, Shirley	108,000	28,000	108,000	0	411	1			1-177-14
76.002-2-53	Weller, Shirley	9,200	9,200	9,200	0	322	1			1-278-11
65.001-4-2	Weller, Terry	10,000	10,000	10,000	0	314	1			
76.004-1-17.112	Weller, Terry	1,700	1,700	1,700	0	314	1			
76.004-1-29.21	Weller, Terry L.	128,600	32,300	128,600	0	240	1			
76.001-1-15.22	Weller, Timothy	133,800	20,800	133,800	0	210	1			
76.001-1-42	Weller, Timothy	17,800	17,800	17,800	0	314	1			
Page Totals	Parcels		37	2,877,700	785,000	2,910,200				

Parcel Id	Name	2011	2012		Res Pct	Prp Cls	O C	R S	T C	Account Nbr
		Total Av	Land Av	Total Av						
52.004-2-38.1	Wells, Dale J.	75,000	17,500	75,000	0	210	1			1-174-11
76.001-2-22.12	Wells, David	220,000	25,100	220,000	0	240	1			
76.001-2-24.12	Wells, David J.	25,000	23,600	25,000	0	312	1			
76.004-1-28	Wells, Paul L.	22,000	12,700	22,000	0	270	1			1-287-12
63.003-2-26.12	Wentworth, Mark D.	179,800	18,600	179,800	0	210	1			
52.004-1-3.1	Wert, Mary	100,000	51,500	117,000	50	240	1			1-287-14
63.002-2-20	West Potsdam Cemetery	8,300	8,300	8,300	0	695	8			8-315-4
* 63.002-1-9	West Potsdam Vol Fire Dept	350,000	60,000	350,000	0	534	8			8-315- 3
63.002-1-9.1	West Potsdam Vol Fire Dept		60,000	225,000	0	534	8			8-315- 3
63.002-2-25.2	West Potsdam Vol Fire Dept	7,100	6,800	7,100	0	312	8			
63.033-1-2.1	West Potsdam Vol Fire Dept	175,000	30,000	175,000	0	662	8			
63.004-1-37.2	Westerling, Clifford	187,500	29,900	187,500	0	240	1			
53.032-1-2	Westmacott, Andrew J.	206,800	55,900	206,800	0	210	W 1			1-183-15
89.002-2-34.1	Weston, Leroy	70,000	16,500	70,000	0	210	1			1-288- 5
64.033-1-22.2	Weston, Nathan P.	77,500	6,800	77,500	0	210	1			1-295-12
53.003-1-16	Wheeler, Carol F. (LU).	72,500	15,400	72,500	0	210	1			1-288-10
63.002-2-12	Wheeler, Gary	46,000	26,400	46,000	0	240	1			1-288- 6
53.003-1-17.2	Wheeler, John	102,500	16,600	102,500	0	210	1			
53.003-1-17.11	Wheeler, John L.	41,300	41,300	41,300	0	312	1			1-288- 9
53.003-1-24	Wheeler, John L.	2,900	2,900	2,900	0	322	1			
51.004-2-21.12	White, Debra	84,800	20,400	84,800	0	210	W 1			1-164-14.3
53.003-2-25.1	White, Joseph V.	80,200	11,900	80,200	0	210	W 1			1-244-11
53.072-1-26	White, Joseph V.	33,000	5,300	33,000	0	270	1			1-260- 1
76.001-1-7	White, Lisa	40,000	12,200	40,000	0	270	1			1-184- 5
64.003-1-27	White, Nicholas R.	85,000	16,200	85,000	0	210	1			1-268- 7
51.004-2-29	White, Randolph	62,700	10,500	62,700	0	210	1			1-286-13
65.055-1-2	White, Robert Jr.	83,000	16,300	83,000	0	210	1			1-215-10
53.002-2-13	White, Terry L.	20,000	10,300	20,000	0	210	1			1-208- 7
51.004-2-36	White, Warren	27,000	16,200	27,000	0	270	1			1-289- 2
63.004-1-31.116	Whiteford, Clint	25,000	25,000	25,000	0	322	1			
63.002-2-26.1	Whiteford, Clint D.	125,000	30,000	125,000	0	449	1			1-288-11
63.002-2-26.2	Whiteford, Clint D.	13,600	13,600	13,600	0	314	1			
64.028-1-13	Whitehead, Michael B.	160,000	14,000	160,000	0	210	1			1-217-10
64.003-1-33.112	Widewaters Potsdam Rt11 Co LLC	380,800	290,000	290,000	0	330	1			
76.002-2-30.1	Widmann, Charles R.	75,000	21,800	75,000	0	210	1			1-168-10
* 53.032-1-35.2	Wilber, Thomas		1	1	0	310	1			
* 53.032-1-25	Wilber, Thomas F.	117,500	15,300	117,500	0	210	1			1-282- 5

Parcel Id	Name	2011	2012		Res Pct	Prp Cls	O C	R S	R S	T C	Account Nbr
		Total Av	Land Av	Total Av							
53.032-1-25.1	Wilber, Thomas F.		15,300	117,500	0	210		1			1-282- 5
75.001-2-7.121	Wilkinson, Mary E.	101,500	17,300	101,500	0	210		1			
53.003-1-4	Willard, Carol	1,300	1,300	1,300	0	323		1			1-293- 4
65.055-2-4	Willard, Samantha	22,000	16,200	24,000	0	270		1			1-259- 2
75.001-2-30	Williams, Cheryl L.	79,600	16,700	79,600	0	210		1			
53.004-1-14.12	Williams, David	185,000	13,800	185,000	0	210	W	1			
64.044-2-13	Williams, Derek	80,000	19,500	80,000	0	484		1			1-200-11
64.033-1-23	Williams, Dorothy V.	45,500	4,600	45,500	0	210		1			1-272-14
64.044-2-18	Williams, Elexa Jo	68,500	12,900	68,500	0	210		1			1-289- 9
75.002-1-14	Williams, James	125,000	12,700	125,000	0	210		1			1-289-10
76.052-1-1	Williams, James A.	12,400	12,400	12,400	0	314		1			
76.052-3-1	Williams, James A.	29,100	29,100	29,100	0	314		1			
76.002-2-27	Williams, James R.	83,500	13,000	83,500	0	210		1			1-269- 6
53.040-1-2	Williams, Julie	44,000	42,100	44,000	0	270	W	1			1-204-12
53.002-2-40	Williams, Mark	65,000	10,600	65,000	0	210		1			1-289- 7
64.034-4-3	Williamson, Howard	158,600	81,100	168,600	0	484		1			1-294- 8
53.003-2-50	Willmart, Brian	77,900	16,600	77,900	0	210		1			
53.003-2-48	Willmart, Roger	22,700	22,700	22,700	0	322	W	1			1-289-12. 1
53.003-2-49	Willmart, Roger	70,000	7,000	70,000	0	210		1			1-289-12. 2
89.004-1-11	Wilmot, Marjorie	25,500	14,500	25,500	0	210		1			1-165-10
77.001-1-22.1	Wilson, Allen	61,500	22,400	61,500	0	210		1			1-229- 6
63.004-1-33	Wilson, Amy	73,900	13,800	73,900	0	210		1			1-289-15
63.004-1-35.2	Wilson, Amy L.	20,000	15,500	20,000	0	312		1			
42.003-2-24.2	Wilson, Edward	116,000	16,600	116,000	0	210		1			1-200- 6. 3
64.004-1-12	Wilson, Heather E.	100,000	20,300	100,000	0	210		1			
64.044-2-7	Wilson, Kelly L.	72,100	15,200	72,100	0	210		1			1-243-13
63.004-1-34	Wilson, Robert K.	61,000	14,500	61,000	0	210		1			1-290- 4
63.004-1-35.1	Wilson, Robert K.	30,000	25,200	25,200	0	323		1			1-290- 1
52.004-1-10.1	Wimmer, Ingrid	84,500	21,300	84,500	0	210		1			1-290- 6
42.003-2-30.12	Wing, Glenn B.	60,500	16,900	60,500	0	210		1			
63.001-1-3.2	Wise, Herbert	38,000	16,400	38,000	0	270		1			
42.001-2-1	Wolfe, John H. III.	57,600	57,600	57,600	0	323		1			1-290-10
63.003-2-24	Woodford, Alice	150,000	16,500	150,000	0	210		1			1-194-11
89.004-1-12	Woods, John	4,000	4,000	4,000	0	314		1			1-195-11
53.004-2-20.2	Woodward, Barry	15,000	15,000	15,000	0	330		1			
53.033-3-41	Woodward, Barry	65,700	15,700	65,700	0	210		1			1-291-7
53.066-1-14	Woodward, Barry	50,000	20,000	50,000	0	431		1			1-203- 9

Page Totals

Parcels

37

2,356,900

706,300

2,481,600

Parcel Id	Name	2011	2012		Res Pct	Prp Cls	O C	R S	T C	Account Nbr
		Total Av	Land Av	Total Av						
53.033-3-46	Woodward, Craig	138,000	80,900	138,000	0	210	W	1		1-292- 3
53.025-2-14	Woodward, Elizabeth (Estate).	1,500	1,500	1,500	0	314		1		1-291-7
53.025-2-15	Woodward, Elizabeth (Estate).	1,500	1,500	1,500	0	314		1		1-291-7
53.002-2-49	Woodward, Thomas R.	1,000	1,000	1,000	0	314		1		
53.032-1-36	Woodward, William John	100,000	24,500	100,000	0	210		1		1-292- 4.2
65.003-1-72	Woodworth, Craig	227,500	21,400	227,500	0	210		1		
41.004-5-16	Worster, Gilford		2,000	2,000	0	314		1		
* 41.004-5-10.121	Worster, William	55,000	33,000	55,000	0	271		1		
41.004-5-15	Worster, William		33,000	55,000	0	271		1		
65.053-2-9	Wright, Dorothy (Estate)	20,000	8,900	20,000	0	210		1		1-292- 7
51.004-2-1.2	Wright, Craig	93,800	16,400	93,800	0	210		1		
63.002-2-18	Wright, David	125,000	13,700	125,000	0	210		1		1-292- 6
65.003-2-2.1	Wright, Michael	15,800	13,500	15,800	0	312		1		1-291- 2
53.033-3-22	Wright-On Properties	76,700	50,300	76,700	0	260	W	1		1-173- 3
63.003-2-16.2	Wurster, Kenneth C.	160,000	16,600	160,000	0	210		1		
42.001-2-4	Wyatt, Alonzo III.	210,000	33,900	210,000	0	240		1		1-220- 5
63.003-2-14.1	Wynne, Mark	65,000	27,600	65,000	0	240		1		1-292-11
63.002-1-26.1	Yenser, Brenda Etal.	68,500	16,900	64,000	0	210		1		1-285- 4. 3
64.042-4-7	Yette, Jeffrey	25,200	4,300	25,200	0	210		1		1-229-11
64.042-4-6	Yette, Jerald W.	500	500	500	0	311		1		
64.003-1-5	Yette, Michael W. (LU).	50,000	10,700	50,000	0	210		1		1-200-15
64.002-5-58	YNYH LLC	4,000	4,000	4,000	0	314		1		
76.003-1-34	YNYH LLC	900	900	900	0	323		1		
42.003-2-26	Yoran, Robert	125,000	18,200	125,000	0	210		1		1-289- 6
76.004-2-27	Youmell, Paula M.	100,000	20,400	100,000	0	210		1		1-231- 3
53.032-1-33	Young, Isabelle A.	87,300	17,500	87,300	0	210		1		1-203-15
75.001-4-2	Youngs, Timothy	101,000	17,400	101,000	0	210		1		
75.001-4-3.1	Youngs, Timothy	40,000	12,500	40,000	0	312		1		1-169- 7.14
75.004-1-34.2	Youngs, Timothy A.	200,000	35,000	200,000	0	455		1		
75.001-4-3.2	Youngs, Timothy E.	50,000	16,500	50,000	0	270		1		
64.048-1-14	Your Hometown Inc	106,500	4,400	4,400	0	311		1		1-210- 2
75.002-1-10	Zeh, John P. III.	160,000	30,000	160,000	51	472		1		1-295- 3
52.003-1-33	Zevos, Denise	2,200	2,200	2,200	0	314		1		1-293- 3
52.004-1-26.11	Zevos, Denise	92,000	41,300	92,000	0	240		1		1-293- 2
41.004-2-4	Zimmerman, Jeffrey	17,400	17,400	17,400	0	322		1		1-221-14
52.002-1-4.2	Zoanetti, Anthony	126,400	22,500	126,400	0	240		1		1-285-5.2

Page Totals

Parcels

35

2,592,700

639,300

2,543,100

Parcel Id	Name		2011 Total Av	----- Land Av	2012 ----- Total Av	Res Pct	Prp Cls	O C	R S	T S	C	Account Nbr
65.055-2-3	Zuhlsdorf, Sandra L.		79,000	16,200	79,000	0	210	1				1-241- 1
Town Outside Village Totals		Parcels	3,037	287,879,708	74,736,500	293,019,831						
Town Grand Totals		Parcels	5,447	865,119,342	121,076,500	877,564,631						
Report Totals		Parcels	5,447	865,119,342	121,076,500	877,564,631						

STATE OF NEW YORK
 COUNTY - St Lawrence
 TOWN - Potsdam
 VILLAGE - Norwood
 SWIS - 407401

2 0 1 2 T E N T A T I V E A S S E S S M E N T R O L L
 T A X A B L E SECTION OF THE ROLL - 1
 THESE ASSESSMENTS ARE ALSO USED FOR VILLAGE PURPOSES
 TAX MAP NUMBER SEQUENCE
 UNIFORM PERCENT OF VALUE IS 096.00

PAGE 1
 VALUATION DATE-JUL 01, 2011
 TAXABLE STATUS DATE-MAR 01, 2012

TAX MAP PARCEL NUMBER	PROPERTY LOCATION & CLASS	ASSESSMENT	EXEMPTION CODE	VILLAGE	COUNTY	TOWN	SCHOOL
CURRENT OWNERS NAME	SCHOOL DISTRICT	LAND	TAX DESCRIPTION		TAXABLE VALUE		
CURRENT OWNERS ADDRESS	PARCEL SIZE/GRID COORD	TOTAL	SPECIAL DISTRICTS				ACCOUNT NO.

42.058-3-1	98 N Main St				42.058-3-1		1-138- 9
Scruggs Samuel L	311 Res vac land		VILLAGE TAXABLE VALUE		8,300		
Scruggs Susan E	Norwood-Norfolk 406201	8,300	COUNTY TAXABLE VALUE		8,300		
100 N Main St	2007sp8000	8,300	TOWN TAXABLE VALUE		8,300		
Norwood, NY 13668	X		SCHOOL TAXABLE VALUE		8,300		
	X		NL003 Norwood Library		8,300 TO		
	ACRES 8.30						
	EAST-0328930 NRTH-1734187						
	DEED BOOK 2007 PG-16240						
	FULL MARKET VALUE	8,646					

42.058-3-2	94 N Main St				42.058-3-2		1-144- 9
Parow Eleanor	210 1 Family Res		Enhanced S 41834	0	0	0	42,000
94 N Main St	Norwood-Norfolk 406201	6,100	VILLAGE TAXABLE VALUE		42,000		
Norwood, NY 13668	X	42,000	COUNTY TAXABLE VALUE		42,000		
	X		TOWN TAXABLE VALUE		42,000		
	X		SCHOOL TAXABLE VALUE		0		
	FRNT 86.00 DPTH 264.00		NL003 Norwood Library		42,000 TO		
	EAST-0328692 NRTH-1734505						
	DEED BOOK 00977 PG-00056						
	FULL MARKET VALUE	43,750					

42.058-3-3	92 N Main St				42.058-3-3		1-147- 4
Burkett Harry M	210 1 Family Res		Basic Star 41854	0	0	0	28,800
Burkett Elizabeth A	Norwood-Norfolk 406201	6,000	VILLAGE TAXABLE VALUE		40,700		
92 N Main St	78sp12500/91sp31000	40,700	COUNTY TAXABLE VALUE		40,700		
Norwood, NY 13668	X		TOWN TAXABLE VALUE		40,700		
	X		SCHOOL TAXABLE VALUE		11,900		
	FRNT 96.00 DPTH 264.00		NL003 Norwood Library		40,700 TO		
	EAST-0328681 NRTH-1734424						
	DEED BOOK 1051 PG-192						
	FULL MARKET VALUE	42,396					

42.058-3-4	90 N Main St				42.058-3-4		1-115-12
Henry John	210 1 Family Res		Vet - Wart 41121	0	6,525	6,525	0
Henry Linda	Norwood-Norfolk 406201	7,300	Vet - Wart 41127	5,760	0	0	0
90 N Main St	X	43,500	Basic Star 41854	0	0	0	28,800
Norwood, NY 13668	X		VILLAGE TAXABLE VALUE		37,740		
	X		COUNTY TAXABLE VALUE		36,975		
	FRNT 165.00 DPTH 264.00		TOWN TAXABLE VALUE		36,975		
	EAST-0328654 NRTH-1734289		SCHOOL TAXABLE VALUE		14,700		
	DEED BOOK 907 PG-00757		NL003 Norwood Library		43,500 TO		
	FULL MARKET VALUE	45,313					

STATE OF NEW YORK
 COUNTY - St Lawrence
 TOWN - Potsdam
 VILLAGE - Norwood
 SWIS - 407401

2 0 1 2 T E N T A T I V E A S S E S S M E N T R O L L
 T A X A B L E SECTION OF THE ROLL - 1
 THESE ASSESSMENTS ARE ALSO USED FOR VILLAGE PURPOSES
 TAX MAP NUMBER SEQUENCE
 UNIFORM PERCENT OF VALUE IS 096.00

PAGE 2
 VALUATION DATE-JUL 01, 2011
 TAXABLE STATUS DATE-MAR 01, 2012

TAX MAP PARCEL NUMBER	PROPERTY LOCATION & CLASS	ASSESSMENT	EXEMPTION CODE	VILLAGE	COUNTY	TOWN	SCHOOL
CURRENT OWNERS NAME	SCHOOL DISTRICT	LAND	TAX DESCRIPTION	TAXABLE VALUE			ACCOUNT NO.
CURRENT OWNERS ADDRESS	PARCEL SIZE/GRID COORD	TOTAL	SPECIAL DISTRICTS				

42.058-3-5	88 N Main St			42.058-3-5			1-115-13
Henry John	311 Res vac land		VILLAGE TAXABLE VALUE		4,700		
Henry Linda	Norwood-Norfolk 406201	4,700	COUNTY TAXABLE VALUE		4,700		
90 N Main St	X	4,700	TOWN TAXABLE VALUE		4,700		
Norwood, NY 13668	X		SCHOOL TAXABLE VALUE		4,700		
	110x264x98x264		NL003 Norwood Library		4,700 TO		
	FRNT 110.00 DPTH 264.00						
	EAST-0328621 NRTH-1734154						
	DEED BOOK 907 PG-00757						
	FULL MARKET VALUE	4,896					

42.058-3-6	82 N Main St			42.058-3-6			1-118-13
Sovie Marialyce L	210 1 Family Res		VILLAGE TAXABLE VALUE		79,900		
281 Ames Rd	Norwood-Norfolk 406201	6,900	COUNTY TAXABLE VALUE		79,900		
Potsdam, NY 13676	2005sp75000	79,900	TOWN TAXABLE VALUE		79,900		
	2006sp67504		SCHOOL TAXABLE VALUE		79,900		
	0980sp42000		NL003 Norwood Library		79,900 TO		
	FRNT 144.00 DPTH 264.00						
	EAST-0328594 NRTH-1734030						
	DEED BOOK 2006 PG-13104						
	FULL MARKET VALUE	83,229					

42.058-4-1.1	93 N Main St			42.058-4-1.1			1-147- 2
Kuenzler Julie	120 Field crops		VILLAGE TAXABLE VALUE		63,100		
Kuenzler Brent	Norwood-Norfolk 406201	14,400	COUNTY TAXABLE VALUE		63,100		
101 N Main St	2004sp32000	63,100	TOWN TAXABLE VALUE		63,100		
Norwood, NY 13668	X		SCHOOL TAXABLE VALUE		63,100		
	X		NL003 Norwood Library		63,100 TO		
	ACRES 5.10						
	EAST-0328221 NRTH-1734613						
	DEED BOOK 2004 PG-12031						
	FULL MARKET VALUE	65,729					

42.058-4-1.21	N Main St			42.058-4-1.21			
Kuenzler Brent	105 Vac farmland - WTRFNT		VILLAGE TAXABLE VALUE		35,300		
Kuenzler Julie	Norwood-Norfolk 406201	35,300	COUNTY TAXABLE VALUE		35,300		
101 N Main St	ACRES 121.80	35,300	TOWN TAXABLE VALUE		35,300		
Norwood, NY 13668	EAST-0327750 NRTH-1734862		SCHOOL TAXABLE VALUE		35,300		
	DEED BOOK 2000 PG-7218		NL003 Norwood Library		35,300 TO		
	FULL MARKET VALUE	36,771					

STATE OF NEW YORK
 COUNTY - St Lawrence
 TOWN - Potsdam
 VILLAGE - Norwood
 SWIS - 407401

2 0 1 2 T E N T A T I V E A S S E S S M E N T R O L L
 T A X A B L E SECTION OF THE ROLL - 1
 THESE ASSESSMENTS ARE ALSO USED FOR VILLAGE PURPOSES
 TAX MAP NUMBER SEQUENCE
 UNIFORM PERCENT OF VALUE IS 096.00

PAGE 3
 VALUATION DATE-JUL 01, 2011
 TAXABLE STATUS DATE-MAR 01, 2012

TAX MAP PARCEL NUMBER	PROPERTY LOCATION & CLASS	ASSESSMENT	EXEMPTION CODE	VILLAGE	COUNTY	TOWN	SCHOOL
CURRENT OWNERS NAME	SCHOOL DISTRICT	LAND	TAX DESCRIPTION	TAXABLE VALUE			
CURRENT OWNERS ADDRESS	PARCEL SIZE/GRID COORD	TOTAL	SPECIAL DISTRICTS				ACCOUNT NO.
***** 42.058-4-1.22 *****							
	101 N Main St						
42.058-4-1.22	210 1 Family Res - WTRFNT		Basic Star 41854	0	0	0	28,800
Kuenzler Brent	Norwood-Norfolk 406201	18,000	VILLAGE TAXABLE VALUE		200,700		
Kuenzler Julie A	42'rd 300'water	200,700	COUNTY TAXABLE VALUE		200,700		
101 N Main St	ACRES 4.60		TOWN TAXABLE VALUE		200,700		
Norwood, NY 13668	EAST-0327911 NRTH-1735061		SCHOOL TAXABLE VALUE		171,900		
	DEED BOOK 2004 PG-12196		NL003 Norwood Library		200,700 TO		
	FULL MARKET VALUE	209,063					
***** 42.058-4-2 *****							
	Off N Main St						1-154-12
42.058-4-2	311 Res vac land		VILLAGE TAXABLE VALUE		3,000		
Raymonda Josh	Norwood-Norfolk 406201	3,000	COUNTY TAXABLE VALUE		3,000		
107 N Main St	95sp38000<	3,000	TOWN TAXABLE VALUE		3,000		
Norwood, NY 13668	X		SCHOOL TAXABLE VALUE		3,000		
	X		NL003 Norwood Library		3,000 TO		
	ACRES 2.00						
	EAST-0328231 NRTH-1735246						
	DEED BOOK 1087 PG-857						
	FULL MARKET VALUE	3,125					
***** 42.058-4-3 *****							
	97 N Main St						1-131- 5
42.058-4-3	210 1 Family Res		Aged - Cou 41802	0	20,825	0	0
Sweet Herbert	Norwood-Norfolk 406201	5,100	Aged - Tow 41803	0	0	29,750	0
97 N Main St	X	59,500	Aged - Sch 41804	0	0	0	11,900
Norwood, NY 13668-3169	X		Enhanced S 41834	0	0	0	47,600
	X		VILLAGE TAXABLE VALUE		59,500		
	FRNT 83.00 DPTH 264.00		COUNTY TAXABLE VALUE		38,675		
	EAST-0328448 NRTH-1734749		TOWN TAXABLE VALUE		29,750		
	DEED BOOK 2007 PG-5312		SCHOOL TAXABLE VALUE		0		
	FULL MARKET VALUE	61,979	NL003 Norwood Library		59,500 TO		
***** 42.058-4-4 *****							
	89,91 N Main St						1-152-15
42.058-4-4	210 1 Family Res		Enhanced S 41834	0	0	0	59,710
Chandler-Smith Cynthia	Norwood-Norfolk 406201	7,500	VILLAGE TAXABLE VALUE		94,000		
89 N Main St	2004sp85000	94,000	COUNTY TAXABLE VALUE		94,000		
Norwood, NY 13668	X		TOWN TAXABLE VALUE		94,000		
	85sp38000		SCHOOL TAXABLE VALUE		34,290		
	FRNT 182.00 DPTH 200.00		NL003 Norwood Library		94,000 TO		
	EAST-0328383 NRTH-1734462						
	DEED BOOK 2004 PG-22006						
	FULL MARKET VALUE	97,917					

STATE OF NEW YORK
 COUNTY - St Lawrence
 TOWN - Potsdam
 VILLAGE - Norwood
 SWIS - 407401

2 0 1 2 T E N T A T I V E A S S E S S M E N T R O L L
 T A X A B L E SECTION OF THE ROLL - 1
 THESE ASSESSMENTS ARE ALSO USED FOR VILLAGE PURPOSES
 TAX MAP NUMBER SEQUENCE
 UNIFORM PERCENT OF VALUE IS 096.00

PAGE 4
 VALUATION DATE-JUL 01, 2011
 TAXABLE STATUS DATE-MAR 01, 2012

TAX MAP PARCEL NUMBER	PROPERTY LOCATION & CLASS	ASSESSMENT	EXEMPTION CODE-----VILLAGE-----COUNTY-----TOWN-----SCHOOL	TAXABLE VALUE	ACCOUNT NO.
CURRENT OWNERS NAME	SCHOOL DISTRICT	LAND	TAX DESCRIPTION		
CURRENT OWNERS ADDRESS	PARCEL SIZE/GRID COORD	TOTAL	SPECIAL DISTRICTS		

42.058-4-5	87 N Main St 210 1 Family Res		Enhanced S 41834	0	1-147- 3
Cotter Mary S	Norwood-Norfolk 406201	5,600	VILLAGE TAXABLE VALUE	74,000	59,710
87 N Main St	Ref1999/5445	74,000	COUNTY TAXABLE VALUE	74,000	
Norwood, NY 13668	99sp57000		TOWN TAXABLE VALUE	74,000	
	86x267x105x203		SCHOOL TAXABLE VALUE	14,290	
	FRNT 70.00 DPTH 235.00		NL003 Norwood Library	74,000 TO	
	EAST-0328356 NRTH-1734343				
	DEED BOOK 1999 PG-5444				
	FULL MARKET VALUE	77,083			

42.058-4-6	85 N Main St 210 1 Family Res		Enhanced S 41834	0	1-153-15
Cramp Charles W Jr	Norwood-Norfolk 406201	5,800	VILLAGE TAXABLE VALUE	100,000	59,710
85 N Main St	2004sp88000	100,000	COUNTY TAXABLE VALUE	100,000	
Norwood, NY 13668	X		TOWN TAXABLE VALUE	100,000	
	86x327x113x240		SCHOOL TAXABLE VALUE	40,290	
	FRNT 86.00 DPTH 283.50		NL003 Norwood Library	100,000 TO	
	EAST-0328302 NRTH-1734278				
	DEED BOOK 2004 PG-5091				
	FULL MARKET VALUE	104,167			

42.058-4-7	81 N Main St 210 1 Family Res		Enhanced S 41834	0	1-137- 4
Martin Marie (LU)	Norwood-Norfolk 406201	7,400	VILLAGE TAXABLE VALUE	87,400	59,710
Blain Trust Helen Rmdr	X	87,400	COUNTY TAXABLE VALUE	87,400	
9 Watkins Dr	X		TOWN TAXABLE VALUE	87,400	
Parishville, NY 13672	ACRES 1.20		SCHOOL TAXABLE VALUE	27,690	
	EAST-0328275 NRTH-1734160		NL003 Norwood Library	87,400 TO	
	DEED BOOK 1088 PG-1065				
	FULL MARKET VALUE	91,042			

42.058-4-8	79 N Main St 210 1 Family Res		Basic Star 41854	0	1-143- 2
Simons Scott D	Norwood-Norfolk 406201	6,200	VILLAGE TAXABLE VALUE	117,800	28,800
Simons Michelle L	97sp80000	117,800	COUNTY TAXABLE VALUE	117,800	
79 N Main St	X		TOWN TAXABLE VALUE	117,800	
Norwood, NY 13668	X		SCHOOL TAXABLE VALUE	89,000	
	FRNT 99.00 DPTH 337.00		NL003 Norwood Library	117,800 TO	
	EAST-0328231 NRTH-1734019				
	DEED BOOK 2003 PG-16791				
	FULL MARKET VALUE	122,708			

STATE OF NEW YORK
 COUNTY - St Lawrence
 TOWN - Potsdam
 VILLAGE - Norwood
 SWIS - 407401

2 0 1 2 T E N T A T I V E A S S E S S M E N T R O L L
 T A X A B L E SECTION OF THE ROLL - 1
 THESE ASSESSMENTS ARE ALSO USED FOR VILLAGE PURPOSES
 TAX MAP NUMBER SEQUENCE
 UNIFORM PERCENT OF VALUE IS 096.00

PAGE 5
 VALUATION DATE-JUL 01, 2011
 TAXABLE STATUS DATE-MAR 01, 2012

TAX MAP PARCEL NUMBER	PROPERTY LOCATION & CLASS	ASSESSMENT	EXEMPTION CODE	VILLAGE	COUNTY	TOWN	SCHOOL
CURRENT OWNERS NAME	SCHOOL DISTRICT	LAND	TAX DESCRIPTION	TAXABLE VALUE			
CURRENT OWNERS ADDRESS	PARCEL SIZE/GRID COORD	TOTAL	SPECIAL DISTRICTS	ACCOUNT NO.			

42.058-4-9	77 N Main St			42.058-4-9			1-135- 7
Boyd Elizabeth C	210 1 Family Res		VILLAGE TAXABLE VALUE				77,000
77 N Main St	Norwood-Norfolk 406201	5,500	COUNTY TAXABLE VALUE				77,000
Norwood, NY 13668	2012sp63600	77,000	TOWN TAXABLE VALUE				77,000
	X		SCHOOL TAXABLE VALUE				77,000
	84sp17500/88sp35000		NL003 Norwood Library				77,000 TO
	FRNT 74.00 DPTH 297.00						
	BANK8888830						
	EAST-0328210 NRTH-1733932						
	DEED BOOK 2012 PG-493						
	FULL MARKET VALUE	80,208					

STATE OF NEW YORK
 COUNTY - St Lawrence
 TOWN - Potsdam
 VILLAGE - Norwood
 SWIS - 407401

2 0 1 2 T E N T A T I V E A S S E S S M E N T R O L L
 T A X A B L E S E C T I O N O F T H E R O L L - 1
 T H E S E A S S E S S M E N T S A R E A L S O U S E D F O R V I L L A G E P U R P O S E S
 M A P S E C T I O N - 0 4 2
 S U B - S E C T I O N - 0 5 8
 U N I F O R M P E R C E N T O F V A L U E I S 0 9 6 . 0 0

PAGE 6
 VALUATION DATE-JUL 01, 2011
 TAXABLE STATUS DATE-MAR 01, 2012
 RPS150/V04/L015
 CURRENT DATE 4/25/2012

*** S P E C I A L D I S T R I C T S U M M A R Y ***

CODE	DISTRICT NAME	TOTAL PARCELS	EXTENSION TYPE	EXTENSION VALUE	AD VALOREM VALUE	EXEMPT AMOUNT	TAXABLE VALUE
NL003	Norwood Librar	17	TOTAL		1130,900		1130,900

*** S C H O O L D I S T R I C T S U M M A R Y ***

CODE	DISTRICT NAME	TOTAL PARCELS	ASSESSED LAND	ASSESSED TOTAL	EXEMPT AMOUNT	TOTAL TAXABLE	STAR AMOUNT	STAR TAXABLE
406201	Norwood-Norfolk	17	153,100	1130,900	11,900	1119,000	443,640	675,360
	S U B - T O T A L	17	153,100	1130,900	11,900	1119,000	443,640	675,360
	T O T A L	17	153,100	1130,900	11,900	1119,000	443,640	675,360

*** S Y S T E M C O D E S S U M M A R Y ***

NO SYSTEM EXEMPTIONS AT THIS LEVEL

*** E X E M P T I O N S U M M A R Y ***

CODE	DESCRIPTION	TOTAL PARCELS	VILLAGE	COUNTY	TOWN	SCHOOL
41121	Vet - Wart	1		6,525	6,525	
41127	Vet - Wart	1	5,760			
41802	Aged - Cou	1		20,825		
41803	Aged - Tow	1			29,750	
41804	Aged - Sch	1				11,900
41834	Enhanced S	6				328,440
41854	Basic Star	4				115,200
	T O T A L	15	5,760	27,350	36,275	455,540

STATE OF NEW YORK
 COUNTY - St Lawrence
 TOWN - Potsdam
 VILLAGE - Norwood
 SWIS - 407401

2 0 1 2 T E N T A T I V E A S S E S S M E N T R O L L
 T A X A B L E SECTION OF THE ROLL - 1
 THESE ASSESSMENTS ARE ALSO USED FOR VILLAGE PURPOSES
 M A P S E C T I O N - 042
 S U B - S E C T I O N - 058
 UNIFORM PERCENT OF VALUE IS 096.00

PAGE 7
 VALUATION DATE-JUL 01, 2011
 TAXABLE STATUS DATE-MAR 01, 2012
 RPS150/V04/L015
 CURRENT DATE 4/25/2012

*** G R A N D T O T A L S ***

ROLL SEC	DESCRIPTION	TOTAL PARCELS	ASSESSED LAND	ASSESSED TOTAL	TAXABLE VILLAGE	TAXABLE COUNTY	TAXABLE TOWN	TAXABLE SCHOOL	STAR TAXABLE
1	TAXABLE	17	153,100	1130,900	1125,140	1103,550	1094,625	1119,000	675,360

STATE OF NEW YORK
 COUNTY - St Lawrence
 TOWN - Potsdam
 VILLAGE - Norwood
 SWIS - 407401

2 0 1 2 T E N T A T I V E A S S E S S M E N T R O L L
 T A X A B L E SECTION OF THE ROLL - 1
 THESE ASSESSMENTS ARE ALSO USED FOR VILLAGE PURPOSES
 TAX MAP NUMBER SEQUENCE
 UNIFORM PERCENT OF VALUE IS 096.00
 UNIFORM PERCENT OF VALUE IS 096.00

PAGE 8
 VALUATION DATE-JUL 01, 2011
 TAXABLE STATUS DATE-MAR 01, 2012

TAX MAP PARCEL NUMBER	PROPERTY LOCATION & CLASS	ASSESSMENT	EXEMPTION CODE-----VILLAGE-----	COUNTY-----	TOWN-----	SCHOOL
CURRENT OWNERS NAME	SCHOOL DISTRICT	LAND	TAX DESCRIPTION	TAXABLE VALUE		
CURRENT OWNERS ADDRESS	PARCEL SIZE/GRID COORD	TOTAL	SPECIAL DISTRICTS	ACCOUNT NO.		

42.065-1-1.111	34 Clark St			42.065-1-1.111	*****	*****
Strong Henry (LU)	210 1 Family Res		Vet - Wart 41121	0	10,200	10,200 0
3280 Enclave Blvd	Norwood-Norfolk 406201	5,600	Vet - Wart 41127	5,760	0	0 0
Mulberry, FL 33860	92sp35000	68,000	Enhanced S 41834	0	0	59,710
	X		VILLAGE TAXABLE VALUE		62,240	
	X		COUNTY TAXABLE VALUE		57,800	
	FRNT 125.00 DPTH 135.00		TOWN TAXABLE VALUE		57,800	
	EAST-0325751 NRTH-1732057		SCHOOL TAXABLE VALUE		8,290	
	DEED BOOK 1058 PG-978		NL003 Norwood Library		68,000 TO	
	FULL MARKET VALUE	70,833				

42.065-1-2	32 Clark St			42.065-1-2	*****	*****
Wolstenholme Rodney K	210 1 Family Res		Enhanced S 41834	0	0	1-156-14 59,710
Wolstenholme Lois A	Norwood-Norfolk 406201	7,300	VILLAGE TAXABLE VALUE		78,200	
32 Clark St	Ref: 1006/903	78,200	COUNTY TAXABLE VALUE		78,200	
Norwood, NY 13668	X		TOWN TAXABLE VALUE		78,200	
	202x150x202x180		SCHOOL TAXABLE VALUE		18,490	
	FRNT 202.00 DPTH 161.00		NL003 Norwood Library		78,200 TO	
	EAST-0325897 NRTH-1732138					
	DEED BOOK 937 PG-01081					
	FULL MARKET VALUE	81,458				

42.065-1-3	28 Clark St			42.065-1-3	*****	*****
Potocar Kenneth	311 Res vac land		VILLAGE TAXABLE VALUE		4,500	1-138-14
Potocar Patricia	Norwood-Norfolk 406201	4,500	COUNTY TAXABLE VALUE		4,500	
26 Clark St	X	4,500	TOWN TAXABLE VALUE		4,500	
Norwood, NY 13668	X		SCHOOL TAXABLE VALUE		4,500	
	104x180x105x196		NL003 Norwood Library		4,500 TO	
	FRNT 104.00 DPTH 188.00					
	EAST-0326038 NRTH-1732197					
	DEED BOOK 00974 PG-00278					
	FULL MARKET VALUE	4,688				

42.065-1-4	26 Clark St			42.065-1-4	*****	*****
Potocar Kenneth	210 1 Family Res		Vet - Comb 41131	0	18,900	1-138-15 0
Potocar Patricia	Norwood-Norfolk 406201	6,100	Vet - Comb 41137	9,600	0	0 0
26 Clark St	83sp47500	75,600	Enhanced S 41834	0	0	59,710
Norwood, NY 13668	X		VILLAGE TAXABLE VALUE		66,000	
	X		COUNTY TAXABLE VALUE		56,700	
	FRNT 104.00 DPTH 204.00		TOWN TAXABLE VALUE		56,700	
	EAST-0326125 NRTH-1732262		SCHOOL TAXABLE VALUE		15,890	
	DEED BOOK 00974 PG-00278		NL003 Norwood Library		75,600 TO	
	FULL MARKET VALUE	78,750				

STATE OF NEW YORK
 COUNTY - St Lawrence
 TOWN - Potsdam
 VILLAGE - Norwood
 SWIS - 407401

2 0 1 2 T E N T A T I V E A S S E S S M E N T R O L L
 T A X A B L E SECTION OF THE ROLL - 1
 THESE ASSESSMENTS ARE ALSO USED FOR VILLAGE PURPOSES
 TAX MAP NUMBER SEQUENCE
 UNIFORM PERCENT OF VALUE IS 096.00
 UNIFORM PERCENT OF VALUE IS 096.00

PAGE 9
 VALUATION DATE-JUL 01, 2011
 TAXABLE STATUS DATE-MAR 01, 2012

TAX MAP PARCEL NUMBER	PROPERTY LOCATION & CLASS	ASSESSMENT	EXEMPTION CODE-----VILLAGE-----	COUNTY-----	TOWN-----	SCHOOL
CURRENT OWNERS NAME	SCHOOL DISTRICT	LAND	TAX DESCRIPTION	TAXABLE VALUE		
CURRENT OWNERS ADDRESS	PARCEL SIZE/GRID COORD	TOTAL	SPECIAL DISTRICTS			ACCOUNT NO.

42.065-1-5	24 Clark St			42.065-1-5		1-138-10
Ashley Brittany L	210 1 Family Res		Basic Star 41854	0	0	28,800
Ashley Shane M	Norwood-Norfolk 406201	6,100	VILLAGE TAXABLE VALUE		80,000	
24 Clark St	2005sp79000	80,000	COUNTY TAXABLE VALUE		80,000	
Norwood, NY 13668	X		TOWN TAXABLE VALUE		80,000	
	104x211x105x228		SCHOOL TAXABLE VALUE		51,200	
	FRNT 104.00 DPTH 219.50		NL003 Norwood Library		80,000 TO	
	BANK8888830					
	EAST-0326233 NRTH-1732311					
	DEED BOOK 2005 PG-16593					
	FULL MARKET VALUE	83,333				

42.065-1-6	22 Clark St			42.065-1-6		1-154-13
Brown Timothy	210 1 Family Res		Basic Star 41854	0	0	28,800
Brown Kimberly	Norwood-Norfolk 406201	6,100	VILLAGE TAXABLE VALUE		80,100	
22 Clark St	X	80,100	COUNTY TAXABLE VALUE		80,100	
Norwood, NY 13668	X		TOWN TAXABLE VALUE		80,100	
	100x228x101x246		SCHOOL TAXABLE VALUE		51,300	
	FRNT 100.00 DPTH 237.00		NL003 Norwood Library		80,100 TO	
	EAST-0326319 NRTH-1732349					
	DEED BOOK 1063 PG-729					
	FULL MARKET VALUE	83,438				

42.065-1-7	20 Clark St			42.065-1-7		1-153-12
Murray Jessica L	210 1 Family Res		Basic Star 41854	0	0	28,800
38 Prospect St	Norwood-Norfolk 406201	7,300	VILLAGE TAXABLE VALUE		70,000	
Norwood, NY 13668	2011sp67500	70,000	COUNTY TAXABLE VALUE		70,000	
	X		TOWN TAXABLE VALUE		70,000	
	164x246x164x268		SCHOOL TAXABLE VALUE		41,200	
	FRNT 164.00 DPTH 257.00		NL003 Norwood Library		70,000 TO	
	BANK8888869					
	EAST-0326428 NRTH-1732424					
	DEED BOOK 2011 PG-5000					
	FULL MARKET VALUE	72,917				

42.065-1-8	Clark St			42.065-1-8		1-152- 8
Stone-Tebo Paula K	311 Res vac land		VILLAGE TAXABLE VALUE		4,500	
32 Prospect St	Norwood-Norfolk 406201	4,500	COUNTY TAXABLE VALUE		4,500	
Norwood, NY 13668	X	4,500	TOWN TAXABLE VALUE		4,500	
	X		SCHOOL TAXABLE VALUE		4,500	
	X		NL003 Norwood Library		4,500 TO	
	FRNT 88.00 DPTH 448.00					
	EAST-0326583 NRTH-1732414					
	DEED BOOK 1014 PG-826					
	FULL MARKET VALUE	4,688				

STATE OF NEW YORK
 COUNTY - St Lawrence
 TOWN - Potsdam
 VILLAGE - Norwood
 SWIS - 407401

2 0 1 2 T E N T A T I V E A S S E S S M E N T R O L L
 T A X A B L E SECTION OF THE ROLL - 1
 THESE ASSESSMENTS ARE ALSO USED FOR VILLAGE PURPOSES
 TAX MAP NUMBER SEQUENCE
 UNIFORM PERCENT OF VALUE IS 096.00
 UNIFORM PERCENT OF VALUE IS 096.00

PAGE 10
 VALUATION DATE-JUL 01, 2011
 TAXABLE STATUS DATE-MAR 01, 2012

TAX MAP PARCEL NUMBER	PROPERTY LOCATION & CLASS	ASSESSMENT	EXEMPTION CODE-----VILLAGE-----	COUNTY-----	TOWN-----	SCHOOL
CURRENT OWNERS NAME	SCHOOL DISTRICT	LAND	TAX DESCRIPTION	TAXABLE VALUE		
CURRENT OWNERS ADDRESS	PARCEL SIZE/GRID COORD	TOTAL	SPECIAL DISTRICTS			ACCOUNT NO.

42.065-1-9	28 Prospect St 220 2 Family Res		Basic Star 41854	0	0	1-152- 5 28,800
Tebo Stephen J	Norwood-Norfolk 406201	6,400	VILLAGE TAXABLE VALUE		80,200	
Tebo Carol	X	80,200	COUNTY TAXABLE VALUE		80,200	
28 Prosepct St	X		TOWN TAXABLE VALUE		80,200	
Norwood, NY 13668-1116	X		SCHOOL TAXABLE VALUE		51,400	
	ACRES 1.00		NL003 Norwood Library		80,200 TO	
	EAST-0326855 NRTH-1732197					
	DEED BOOK 1061 PG-1045					
	FULL MARKET VALUE	83,542				

42.065-1-10	32 Prospect St 210 1 Family Res		Basic Star 41854	0	0	1-152- 9 28,800
Stone-Tebo Paula K	Norwood-Norfolk 406201	5,700	VILLAGE TAXABLE VALUE		81,000	
32 Prospect St	X	81,000	COUNTY TAXABLE VALUE		81,000	
Norwood, NY 13668	X		TOWN TAXABLE VALUE		81,000	
	83x248		SCHOOL TAXABLE VALUE		52,200	
	FRNT 83.00 DPTH 248.00		NL003 Norwood Library		81,000 TO	
	EAST-0326733 NRTH-1732058					
	DEED BOOK 1014 PG-00826					
	FULL MARKET VALUE	84,375				

42.065-1-11	34 Prospect St 210 1 Family Res		Basic Star 41854	0	0	1-152- 6 28,800
Richards Michael	Norwood-Norfolk 406201	6,100	VILLAGE TAXABLE VALUE		76,500	
McGregor Jessica	2008sp63600	76,500	COUNTY TAXABLE VALUE		76,500	
34 Prospect St	2011sp79000		TOWN TAXABLE VALUE		76,500	
Norwood, NY 13668	X		SCHOOL TAXABLE VALUE		47,700	
	FRNT 100.00 DPTH 248.00		NL003 Norwood Library		76,500 TO	
	BANK8888150					
	EAST-0326671 NRTH-1732014					
	DEED BOOK 2011 PG-6195					
	FULL MARKET VALUE	79,688				

42.065-1-12	Clark St 311 Res vac land		VILLAGE TAXABLE VALUE		4,000	1-152-12
Nezenon Kriston A	Norwood-Norfolk 406201	4,000	COUNTY TAXABLE VALUE		4,000	
Tyler Jessica M	07sp59000<	4,000	TOWN TAXABLE VALUE		4,000	
30 Park St	X		SCHOOL TAXABLE VALUE		4,000	
Norwood, NY 13668	88x164		NL003 Norwood Library		4,000 TO	
	FRNT 88.00 DPTH 164.00					
	BANK8888869					
	EAST-0326585 NRTH-1732214					
	DEED BOOK 2007 PG-5919					
	FULL MARKET VALUE	4,167				

STATE OF NEW YORK
 COUNTY - St Lawrence
 TOWN - Potsdam
 VILLAGE - Norwood
 SWIS - 407401

2 0 1 2 T E N T A T I V E A S S E S S M E N T R O L L
 T A X A B L E SECTION OF THE ROLL - 1
 THESE ASSESSMENTS ARE ALSO USED FOR VILLAGE PURPOSES
 TAX MAP NUMBER SEQUENCE
 UNIFORM PERCENT OF VALUE IS 096.00
 UNIFORM PERCENT OF VALUE IS 096.00

PAGE 11
 VALUATION DATE-JUL 01, 2011
 TAXABLE STATUS DATE-MAR 01, 2012

TAX MAP PARCEL NUMBER	PROPERTY LOCATION & CLASS	ASSESSMENT	EXEMPTION CODE	VILLAGE	COUNTY	TOWN	SCHOOL
CURRENT OWNERS NAME	SCHOOL DISTRICT	LAND	TAX DESCRIPTION	TAXABLE VALUE			
CURRENT OWNERS ADDRESS	PARCEL SIZE/GRID COORD	TOTAL	SPECIAL DISTRICTS				ACCOUNT NO.
***** 42.065-1-13 *****							
42.065-1-13	19 Clark St						1-152-11
Nezenon Kriston A	210 1 Family Res		Basic Star 41854	0	0	0	28,800
Tyler Jessica M	Norwood-Norfolk 406201	5,400	VILLAGE TAXABLE VALUE		55,500		
19 Clark St	07sp59000<	55,500	COUNTY TAXABLE VALUE		55,500		
Norwood, NY 13668	X		TOWN TAXABLE VALUE		55,500		
	X		SCHOOL TAXABLE VALUE		26,700		
	FRNT 88.00 DPTH 164.00		NL003 Norwood Library		55,500 TO		
	BANK8888869						
	EAST-0326503 NRTH-1732181						
	DEED BOOK 2007 PG-5919						
	FULL MARKET VALUE	57,813					
***** 42.065-1-14 *****							
42.065-1-14	23 Clark St						1-116- 7
Colby Dale R	210 1 Family Res		Basic Star 41854	0	0	0	28,800
Colby Rhonda	Norwood-Norfolk 406201	5,800	VILLAGE TAXABLE VALUE		81,300		
23 Clark St	X	81,300	COUNTY TAXABLE VALUE		81,300		
Norwood, NY 13668-3740	X		TOWN TAXABLE VALUE		81,300		
	X		SCHOOL TAXABLE VALUE		52,500		
	FRNT 88.00 DPTH 222.00		NL003 Norwood Library		81,300 TO		
	EAST-0326424 NRTH-1732124						
	DEED BOOK 1007 PG-00953						
	FULL MARKET VALUE	84,688					
***** 42.065-1-15 *****							
42.065-1-15	25 Clark St						1-155- 4
Woodward Thomas R	210 1 Family Res		Vet - Comb 41131	0	17,125	17,125	0
PO Box 61	Norwood-Norfolk 406201	5,700	Vet - Comb 41137	9,600	0	0	0
Norwood, NY 13668	95sp58500	68,500	Enhanced S 41834	0	0	0	59,710
	X		VILLAGE TAXABLE VALUE		58,900		
	X		COUNTY TAXABLE VALUE		51,375		
	FRNT 104.00 DPTH 165.00		TOWN TAXABLE VALUE		51,375		
	EAST-0326330 NRTH-1732089		SCHOOL TAXABLE VALUE		8,790		
	DEED BOOK 1091 PG-828		NL003 Norwood Library		68,500 TO		
	FULL MARKET VALUE	71,354					
***** 42.065-1-16 *****							
42.065-1-16	27 Clark St						1-151-12
Sullivan Sheila	210 1 Family Res		Enhanced S 41834	0	0	0	59,710
PO Box 145	Norwood-Norfolk 406201	7,500	VILLAGE TAXABLE VALUE		65,000		
Norwood, NY 13668	X	65,000	COUNTY TAXABLE VALUE		65,000		
	X		TOWN TAXABLE VALUE		65,000		
	X		SCHOOL TAXABLE VALUE		5,290		
	FRNT 209.00 DPTH 165.00		NL003 Norwood Library		65,000 TO		
	EAST-0326184 NRTH-1732041						
	DEED BOOK 884 PG-00194						
	FULL MARKET VALUE	67,708					

STATE OF NEW YORK
 COUNTY - St Lawrence
 TOWN - Potsdam
 VILLAGE - Norwood
 SWIS - 407401

2 0 1 2 T E N T A T I V E A S S E S S M E N T R O L L
 T A X A B L E SECTION OF THE ROLL - 1
 THESE ASSESSMENTS ARE ALSO USED FOR VILLAGE PURPOSES
 TAX MAP NUMBER SEQUENCE
 UNIFORM PERCENT OF VALUE IS 096.00
 UNIFORM PERCENT OF VALUE IS 096.00

PAGE 12
 VALUATION DATE-JUL 01, 2011
 TAXABLE STATUS DATE-MAR 01, 2012

TAX MAP PARCEL NUMBER	PROPERTY LOCATION & CLASS	ASSESSMENT	EXEMPTION CODE-----VILLAGE-----COUNTY-----TOWN-----SCHOOL	TAXABLE VALUE	ACCOUNT NO.
CURRENT OWNERS NAME	SCHOOL DISTRICT	LAND	TAX DESCRIPTION		
CURRENT OWNERS ADDRESS	PARCEL SIZE/GRID COORD	TOTAL	SPECIAL DISTRICTS		

42.065-1-17	31 Clark St 210 1 Family Res		Enhanced S 41834	0	1-118-15
Cook Richard M	Norwood-Norfolk 406201	5,200	VILLAGE TAXABLE VALUE	50,500	
31 Clark St	92sp34000	50,500	COUNTY TAXABLE VALUE	50,500	
Norwood, NY 13668	X		TOWN TAXABLE VALUE	50,500	
	X		SCHOOL TAXABLE VALUE	0	
	FRNT 82.00 DPTH 165.00		NL003 Norwood Library	50,500 TO	
	EAST-0326054 NRTH-1731981				
	DEED BOOK 1061 PG-793				
	FULL MARKET VALUE	52,604			

42.065-1-18	33 Clark St 210 1 Family Res		Basic Star 41854	0	1-137-12
Pollock Susan M	Norwood-Norfolk 406201	5,200	VILLAGE TAXABLE VALUE	56,400	
33 Clark St	X	56,400	COUNTY TAXABLE VALUE	56,400	
Norwood, NY 13668	X		TOWN TAXABLE VALUE	56,400	
	X		SCHOOL TAXABLE VALUE	27,600	
	FRNT 82.00 DPTH 165.00		NL003 Norwood Library	56,400 TO	
	EAST-0325962 NRTH-1731949				
	DEED BOOK 00978 PG-00887				
	FULL MARKET VALUE	58,750			

42.065-1-19	New St 312 Vac w/imprv - WTRFNT		VILLAGE TAXABLE VALUE	14,200	
Sutter James S	Norwood-Norfolk 406201	6,900	COUNTY TAXABLE VALUE	14,200	
Strong Leslie W	X	14,200	TOWN TAXABLE VALUE	14,200	
11 New St	86sp2500		SCHOOL TAXABLE VALUE	14,200	
Norwood, NY 13668	X		NL003 Norwood Library	14,200 TO	
	FRNT 72.00 DPTH 460.00				
	ACRES 0.76				
	EAST-0325578 NRTH-1731981				
	DEED BOOK 1003 PG-861				
	FULL MARKET VALUE	14,792			

42.065-1-21	Prospect St 311 Res vac land		VILLAGE TAXABLE VALUE	5,400	1-143- 6
Patterson Laura (Estate)	Norwood-Norfolk 406201	5,400	COUNTY TAXABLE VALUE	5,400	
434 South Canton Rd	X	5,400	TOWN TAXABLE VALUE	5,400	
Potsdam, NY 13676	X		SCHOOL TAXABLE VALUE	5,400	
	167x217x150x185x12x61		NL003 Norwood Library	5,400 TO	
	FRNT 167.00 DPTH 201.00				
	EAST-0327369 NRTH-1732500				
	DEED BOOK 901 PG-00181				
	FULL MARKET VALUE	5,625			

STATE OF NEW YORK
 COUNTY - St Lawrence
 TOWN - Potsdam
 VILLAGE - Norwood
 SWIS - 407401

2 0 1 2 T E N T A T I V E A S S E S S M E N T R O L L
 T A X A B L E SECTION OF THE ROLL - 1
 THESE ASSESSMENTS ARE ALSO USED FOR VILLAGE PURPOSES
 TAX MAP NUMBER SEQUENCE
 UNIFORM PERCENT OF VALUE IS 096.00
 UNIFORM PERCENT OF VALUE IS 096.00

PAGE 13
 VALUATION DATE-JUL 01, 2011
 TAXABLE STATUS DATE-MAR 01, 2012

TAX MAP PARCEL NUMBER	PROPERTY LOCATION & CLASS	ASSESSMENT	EXEMPTION CODE-----VILLAGE-----	COUNTY-----	TOWN-----	SCHOOL
CURRENT OWNERS NAME	SCHOOL DISTRICT	LAND	TAX DESCRIPTION	TAXABLE VALUE		
CURRENT OWNERS ADDRESS	PARCEL SIZE/GRID COORD	TOTAL	SPECIAL DISTRICTS			ACCOUNT NO.

42.065-1-22	18 Prospect St			42.065-1-22		*****
Patterson Laura Estate	210 1 Family Res		VILLAGE TAXABLE VALUE			1-143- 7
Gerald Patterson	Norwood-Norfolk 406201	5,500	COUNTY TAXABLE VALUE	91,500		
434 South Canton Rd	X	91,500	TOWN TAXABLE VALUE	91,500		
Potsdam, NY 13676	X		SCHOOL TAXABLE VALUE	91,500		
	X		NL003 Norwood Library	91,500 TO		
	FRNT 76.00 DPTH 248.00					
	EAST-0327376 NRTH-1732241					
	DEED BOOK 901 PG-00181					
	FULL MARKET VALUE	95,313				

42.065-1-23	21 Prospect St			42.065-1-23		*****
Scott Thomas	210 1 Family Res		Basic Star 41854	0	0	1-147-10
Scott Hollis	Norwood-Norfolk 406201	5,700	VILLAGE TAXABLE VALUE			28,800
21 Prospect St	X	95,400	COUNTY TAXABLE VALUE	95,400		
Norwood, NY 13668	X		TOWN TAXABLE VALUE	95,400		
	X		SCHOOL TAXABLE VALUE	66,600		
	91sp56000/95sp85000		NL003 Norwood Library	95,400 TO		
	FRNT 127.00 DPTH 137.00					
	EAST-0327268 NRTH-1731987					
	DEED BOOK 1087 PG-284					
	FULL MARKET VALUE	99,375				

42.065-1-24	25 Prospect St			42.065-1-24		*****
Wilkinson Robin S	210 1 Family Res		Basic Star 41854	0	0	1-156- 3
25 Prospect St	Norwood-Norfolk 406201	5,900	VILLAGE TAXABLE VALUE			28,800
Norwood, NY 13668	X	86,700	COUNTY TAXABLE VALUE	86,700		
	X		TOWN TAXABLE VALUE	86,700		
	X		SCHOOL TAXABLE VALUE	57,900		
	FRNT 135.00 DPTH 139.00		NL003 Norwood Library	86,700 TO		
	EAST-0327122 NRTH-1731932					
	DEED BOOK 1047 PG-00789					
	FULL MARKET VALUE	90,313				

42.065-1-25	20 Prospect St			42.065-1-25		*****
Merritt Dane F	210 1 Family Res		Basic Star 41854	0	0	1-148- 8
Merritt Joanne M	Norwood-Norfolk 406201	5,900	VILLAGE TAXABLE VALUE			28,800
20 Prospect St	X	86,200	COUNTY TAXABLE VALUE	86,200		
Norwood, NY 13668	X		TOWN TAXABLE VALUE	86,200		
	X		SCHOOL TAXABLE VALUE	57,400		
	85sp57500		NL003 Norwood Library	86,200 TO		
	83x450x83x464					
	FRNT 83.00 DPTH 457.00					
	EAST-0327279 NRTH-1732327					
	DEED BOOK 991 PG-00410					
	FULL MARKET VALUE	89,792				

STATE OF NEW YORK
 COUNTY - St Lawrence
 TOWN - Potsdam
 VILLAGE - Norwood
 SWIS - 407401

2 0 1 2 T E N T A T I V E A S S E S S M E N T R O L L
 T A X A B L E SECTION OF THE ROLL - 1
 THESE ASSESSMENTS ARE ALSO USED FOR VILLAGE PURPOSES
 TAX MAP NUMBER SEQUENCE
 UNIFORM PERCENT OF VALUE IS 096.00
 UNIFORM PERCENT OF VALUE IS 096.00

PAGE 14
 VALUATION DATE-JUL 01, 2011
 TAXABLE STATUS DATE-MAR 01, 2012

TAX MAP PARCEL NUMBER	PROPERTY LOCATION & CLASS	ASSESSMENT	EXEMPTION CODE	VILLAGE	COUNTY	TOWN	SCHOOL
CURRENT OWNERS NAME	SCHOOL DISTRICT	LAND	TAX DESCRIPTION	TAXABLE VALUE			
CURRENT OWNERS ADDRESS	PARCEL SIZE/GRID COORD	TOTAL	SPECIAL DISTRICTS				ACCOUNT NO.

42.065-1-26	22 Prospect St				42.065-1-26		*****
Hartman Steven	210 1 Family Res		Basic Star 41854	0	0	0	1-128-10
Flechtner Kathleen	Norwood-Norfolk 406201	5,300	VILLAGE TAXABLE VALUE		41,200		28,800
22 Prospect St	X	41,200	COUNTY TAXABLE VALUE		41,200		
Norwood, NY 13668	X		TOWN TAXABLE VALUE		41,200		
	X		SCHOOL TAXABLE VALUE		12,400		
	FRNT 83.00 DPTH 165.00		NL003 Norwood Library		41,200 TO		
	EAST-0327225 NRTH-1732176						
	DEED BOOK 1093 PG-204						
	FULL MARKET VALUE	42,917					

42.065-1-27	24 Prospect St				42.065-1-27		*****
Marks Peter	210 1 Family Res		VILLAGE TAXABLE VALUE		8,000		1-140-11
47 Flintlock Dr	Norwood-Norfolk 406201	4,700	COUNTY TAXABLE VALUE		8,000		
Shirley, NY 11967	2008sp7500	8,000	TOWN TAXABLE VALUE		8,000		
	X		SCHOOL TAXABLE VALUE		8,000		
	82sp28500/87sp45000		NL003 Norwood Library		8,000 TO		
	FRNT 83.00 DPTH 165.00						
	EAST-0327143 NRTH-1732160						
	DEED BOOK 2008 PG-4938						
	FULL MARKET VALUE	8,333					

42.065-1-28	26 Prospect St				42.065-1-28		*****
IB Property Holdings LLC	483 Converted Re		VILLAGE TAXABLE VALUE		60,000		
4425 PonceDeLeon Blvd Fl 5	Norwood-Norfolk 406201	14,800	COUNTY TAXABLE VALUE		60,000		
Coral Gables, FL 33146-1837	x	60,000	TOWN TAXABLE VALUE		60,000		
	x		SCHOOL TAXABLE VALUE		60,000		
	x		NL003 Norwood Library		60,000 TO		
	ACRES 3.10						
	EAST-0327041 NRTH-1732273						
	DEED BOOK 2007 PG-8781						
	FULL MARKET VALUE	62,500					

42.065-1-29	36 Prospect St				42.065-1-29		*****
Moore Brandy J	220 2 Family Res		VILLAGE TAXABLE VALUE		40,000		1-142- 5
36 Prospect St	Norwood-Norfolk 406201	5,100	COUNTY TAXABLE VALUE		40,000		
Norwood, NY 13668	2008sp40000	40,000	TOWN TAXABLE VALUE		40,000		
	86sp17000/89sp38500		SCHOOL TAXABLE VALUE		40,000		
	X		NL003 Norwood Library		40,000 TO		
	FRNT 82.00 DPTH 248.00						
	BANK8888830						
	EAST-0326579 NRTH-1731976						
	DEED BOOK 2008 PG-1469						
	FULL MARKET VALUE	41,667					

STATE OF NEW YORK
 COUNTY - St Lawrence
 TOWN - Potsdam
 VILLAGE - Norwood
 SWIS - 407401

2 0 1 2 T E N T A T I V E A S S E S S M E N T R O L L
 T A X A B L E SECTION OF THE ROLL - 1
 THESE ASSESSMENTS ARE ALSO USED FOR VILLAGE PURPOSES
 TAX MAP NUMBER SEQUENCE
 UNIFORM PERCENT OF VALUE IS 096.00
 UNIFORM PERCENT OF VALUE IS 096.00

PAGE 15
 VALUATION DATE-JUL 01, 2011
 TAXABLE STATUS DATE-MAR 01, 2012

TAX MAP PARCEL NUMBER	PROPERTY LOCATION & CLASS	ASSESSMENT	EXEMPTION CODE	VILLAGE	COUNTY	TOWN	SCHOOL
CURRENT OWNERS NAME	SCHOOL DISTRICT	LAND	TAX DESCRIPTION	TAXABLE VALUE			
CURRENT OWNERS ADDRESS	PARCEL SIZE/GRID COORD	TOTAL	SPECIAL DISTRICTS				ACCOUNT NO.

42.065-1-30	38 Prospect St			42.065-1-30			*****
Murray Deborah	210 1 Family Res	5,900	Basic Star 41854	0	0	0	1-136- 6
38 Prospect St	Norwood-Norfolk 406201	49,600	VILLAGE TAXABLE VALUE		49,600		28,800
Norwood, NY 13668	2005sp45000		COUNTY TAXABLE VALUE		49,600		
	X		TOWN TAXABLE VALUE		49,600		
	X		SCHOOL TAXABLE VALUE		20,800		
	FRNT 99.00 DPTH 190.00		NL003 Norwood Library		49,600 TO		
	EAST-0326503 NRTH-1731927						
	DEED BOOK 2005 PG-8						
	FULL MARKET VALUE	51,667					

STATE OF NEW YORK
 COUNTY - St Lawrence
 TOWN - Potsdam
 VILLAGE - Norwood
 SWIS - 407401

2 0 1 2 T E N T A T I V E A S S E S S M E N T R O L L
 T A X A B L E S E C T I O N O F T H E R O L L - 1
 T H E S E A S S E S S M E N T S A R E A L S O U S E D F O R V I L L A G E P U R P O S E S
 M A P S E C T I O N - 0 4 2
 S U B - S E C T I O N - 0 6 5
 U N I F O R M P E R C E N T O F V A L U E I S 0 9 6 . 0 0

PAGE 16
 VALUATION DATE-JUL 01, 2011
 TAXABLE STATUS DATE-MAR 01, 2012
 RPS150/V04/L015
 CURRENT DATE 4/25/2012

*** S P E C I A L D I S T R I C T S U M M A R Y ***

CODE	DISTRICT NAME	TOTAL PARCELS	EXTENSION TYPE	EXTENSION VALUE	AD VALOREM VALUE	EXEMPT AMOUNT	TAXABLE VALUE
NL003	Norwood Librar	29	TOTAL		1658,000		1658,000

*** S C H O O L D I S T R I C T S U M M A R Y ***

CODE	DISTRICT NAME	TOTAL PARCELS	ASSESSED LAND	ASSESSED TOTAL	EXEMPT AMOUNT	TOTAL TAXABLE	STAR AMOUNT	STAR TAXABLE
406201	Norwood-Norfolk	29	175,600	1658,000		1658,000	752,250	905,750
	S U B - T O T A L	29	175,600	1658,000		1658,000	752,250	905,750
	T O T A L	29	175,600	1658,000		1658,000	752,250	905,750

*** S Y S T E M C O D E S S U M M A R Y ***

NO SYSTEM EXEMPTIONS AT THIS LEVEL

*** E X E M P T I O N S U M M A R Y ***

CODE	DESCRIPTION	TOTAL PARCELS	VILLAGE	COUNTY	TOWN	SCHOOL
41121	Vet - Wart	1		10,200	10,200	
41127	Vet - Wart	1	5,760			
41131	Vet - Comb	2		36,025	36,025	
41137	Vet - Comb	2	19,200			
41834	Enhanced S	6				349,050
41854	Basic Star	14				403,200
	T O T A L	26	24,960	46,225	46,225	752,250

STATE OF NEW YORK
 COUNTY - St Lawrence
 TOWN - Potsdam
 VILLAGE - Norwood
 SWIS - 407401

2 0 1 2 T E N T A T I V E A S S E S S M E N T R O L L
 T A X A B L E SECTION OF THE ROLL - 1
 THESE ASSESSMENTS ARE ALSO USED FOR VILLAGE PURPOSES
 M A P S E C T I O N - 042
 S U B - S E C T I O N - 065
 UNIFORM PERCENT OF VALUE IS 096.00

PAGE 17
 VALUATION DATE-JUL 01, 2011
 TAXABLE STATUS DATE-MAR 01, 2012
 RPS150/V04/L015
 CURRENT DATE 4/25/2012

*** G R A N D T O T A L S ***

ROLL SEC	DESCRIPTION	TOTAL PARCELS	ASSESSED LAND	ASSESSED TOTAL	TAXABLE VILLAGE	TAXABLE COUNTY	TAXABLE TOWN	TAXABLE SCHOOL	STAR TAXABLE
1	TAXABLE	29	175,600	1658,000	1633,040	1611,775	1611,775	1658,000	905,750

STATE OF NEW YORK
 COUNTY - St Lawrence
 TOWN - Potsdam
 VILLAGE - Norwood
 SWIS - 407401

2 0 1 2 T E N T A T I V E A S S E S S M E N T R O L L
 T A X A B L E SECTION OF THE ROLL - 1
 THESE ASSESSMENTS ARE ALSO USED FOR VILLAGE PURPOSES
 TAX MAP NUMBER SEQUENCE
 UNIFORM PERCENT OF VALUE IS 096.00
 UNIFORM PERCENT OF VALUE IS 096.00

PAGE 18
 VALUATION DATE-JUL 01, 2011
 TAXABLE STATUS DATE-MAR 01, 2012

TAX MAP PARCEL NUMBER	PROPERTY LOCATION & CLASS	ASSESSMENT	EXEMPTION CODE	VILLAGE	COUNTY	TOWN	SCHOOL
CURRENT OWNERS NAME	SCHOOL DISTRICT	LAND	TAX DESCRIPTION	TAXABLE VALUE			
CURRENT OWNERS ADDRESS	PARCEL SIZE/GRID COORD	TOTAL	SPECIAL DISTRICTS				ACCOUNT NO.

42.066-1-2	75 N Main St				42.066-1-2		1-115-15
Hardy Brendon	210 1 Family Res		Clergy 41400	1,500	1,500	1,500	1,500
Hardy Dorinda	Norwood-Norfolk 406201	5,800	Basic Star 41854	0	0	0	28,800
Norwood, NY 13668-1122	98sp33000	48,500	VILLAGE TAXABLE VALUE		47,000		
	2002sp38000		COUNTY TAXABLE VALUE		47,000		
	92x150x72x53x165x200		TOWN TAXABLE VALUE		47,000		
	FRNT 93.00 DPTH 215.00		SCHOOL TAXABLE VALUE		18,200		
	ACRES 0.46 BANK8888869		NL003 Norwood Library		48,500 TO		
	EAST-0328221 NRTH-1733835						
	DEED BOOK 2002 PG-19506						
	FULL MARKET VALUE	50,521					

42.066-1-3	73 N Main St				42.066-1-3		1-148-14
Hardy Brendon J	311 Res vac land		VILLAGE TAXABLE VALUE		3,700		
Hardy Dorinda S	Norwood-Norfolk 406201	3,700	COUNTY TAXABLE VALUE		3,700		
Norwood, NY 13668-1122	2008sp3300	3,700	TOWN TAXABLE VALUE		3,700		
	X		SCHOOL TAXABLE VALUE		3,700		
	X		NL003 Norwood Library		3,700 TO		
	FRNT 75.00 DPTH 150.00						
	EAST-0328242 NRTH-1733754						
	DEED BOOK 2008 PG-10392						
	FULL MARKET VALUE	3,854					

42.066-1-4	69,71 N Main St				42.066-1-4		1-130-7
Siskind Paul	210 1 Family Res		Basic Star 41854	0	0	0	28,800
Moe Todd	Norwood-Norfolk 406201	22,500	VILLAGE TAXABLE VALUE		105,000		
Norwood, NY 13668	99sp88500	105,000	COUNTY TAXABLE VALUE		105,000		
	X		TOWN TAXABLE VALUE		105,000		
	0884sp64900		SCHOOL TAXABLE VALUE		76,200		
	ACRES 13.80 BANK8888830		NL003 Norwood Library		105,000 TO		
	EAST-0327522 NRTH-1733522						
	DEED BOOK 1999 PG-13467						
	FULL MARKET VALUE	109,375					

42.066-1-5	67 N Main St				42.066-1-5		1-156-4
Quandt Daniel	210 1 Family Res		Basic Star 41854	0	0	0	28,800
Norwood, NY 13668	Norwood-Norfolk 406201	8,900	VILLAGE TAXABLE VALUE		120,100		
	2005sp118000	120,100	COUNTY TAXABLE VALUE		120,100		
	X		TOWN TAXABLE VALUE		120,100		
	85sp43000/93sp82000		SCHOOL TAXABLE VALUE		91,300		
	ACRES 1.10 BANK8888869		NL003 Norwood Library		120,100 TO		
	EAST-0328112 NRTH-1733489						
	DEED BOOK 2005 PG-539						
	FULL MARKET VALUE	125,104					

STATE OF NEW YORK
 COUNTY - St Lawrence
 TOWN - Potsdam
 VILLAGE - Norwood
 SWIS - 407401

2 0 1 2 T E N T A T I V E A S S E S S M E N T R O L L
 T A X A B L E SECTION OF THE ROLL - 1
 THESE ASSESSMENTS ARE ALSO USED FOR VILLAGE PURPOSES
 TAX MAP NUMBER SEQUENCE
 UNIFORM PERCENT OF VALUE IS 096.00
 UNIFORM PERCENT OF VALUE IS 096.00

PAGE 19
 VALUATION DATE-JUL 01, 2011
 TAXABLE STATUS DATE-MAR 01, 2012

TAX MAP PARCEL NUMBER	PROPERTY LOCATION & CLASS	ASSESSMENT	EXEMPTION CODE-----VILLAGE-----	COUNTY-----	TOWN-----	SCHOOL
CURRENT OWNERS NAME	SCHOOL DISTRICT	LAND	TAX DESCRIPTION	TAXABLE VALUE		
CURRENT OWNERS ADDRESS	PARCEL SIZE/GRID COORD	TOTAL	SPECIAL DISTRICTS			ACCOUNT NO.

42.066-1-6	65 N Main St 210 1 Family Res		Basic Star 41854	0		1-156- 5
LeRoux Ronald Jr	Norwood-Norfolk 406201	5,800	VILLAGE TAXABLE VALUE		0	28,800
LeRoux Jessica	2011sp85000	83,000	COUNTY TAXABLE VALUE		83,000	
65 N Main St	2005sp71300		TOWN TAXABLE VALUE		83,000	
Norwood, NY 13668-1122	90sp70000		SCHOOL TAXABLE VALUE		54,200	
	FRNT 83.00 DPTH 297.00		NL003 Norwood Library		83,000 TO	
	BANK8888830					
	EAST-0328069 NRTH-1733376					
	DEED BOOK 2011 PG-11644					
	FULL MARKET VALUE	86,458				

42.066-1-7	63 N Main St 210 1 Family Res		Basic Star 41854	0		1-129-11
Zagrobely Michael	Norwood-Norfolk 406201	8,900	VILLAGE TAXABLE VALUE		0	28,800
Zagrobely Michelle	91sp73800	89,000	COUNTY TAXABLE VALUE		89,000	
63 N Main St	99sp79,000		TOWN TAXABLE VALUE		89,000	
Norwood, NY 13668	X		SCHOOL TAXABLE VALUE		60,200	
	ACRES 1.10 BANK8888173		NL003 Norwood Library		89,000 TO	
	EAST-0328053 NRTH-1733251					
	DEED BOOK 1999 PG-5003					
	FULL MARKET VALUE	92,708				

42.066-1-8	59 N Main St 210 1 Family Res		Basic Star 41854	0		1-142- 3
Lashomb Mary Ellen	Norwood-Norfolk 406201	4,900	VILLAGE TAXABLE VALUE		0	28,800
59 N Main St	2001sp55000	59,500	COUNTY TAXABLE VALUE		59,500	
Norwood, NY 13668	82sp29000		TOWN TAXABLE VALUE		59,500	
	X		SCHOOL TAXABLE VALUE		30,700	
	FRNT 62.00 DPTH 297.00		NL003 Norwood Library		59,500 TO	
	BANK8888869					
	EAST-0328010 NRTH-1733143					
	DEED BOOK 2001 PG-20542					
	FULL MARKET VALUE	61,979				

42.066-1-9	55 N Main St 210 1 Family Res		Basic Star 41854	0		1-122-13
Vieths Edward D	Norwood-Norfolk 406201	6,200	VILLAGE TAXABLE VALUE		0	28,800
Vieths Jennie C	2005sp56000	68,800	COUNTY TAXABLE VALUE		68,800	
55 N Main St	X		TOWN TAXABLE VALUE		68,800	
Norwood, NY 13668	103x290x121x297		SCHOOL TAXABLE VALUE		40,000	
	FRNT 103.00 DPTH 293.50		NL003 Norwood Library		68,800 TO	
	EAST-0327999 NRTH-1733062					
	DEED BOOK 2010 PG-1735					
	FULL MARKET VALUE	71,667				

STATE OF NEW YORK
 COUNTY - St Lawrence
 TOWN - Potsdam
 VILLAGE - Norwood
 SWIS - 407401

2 0 1 2 T E N T A T I V E A S S E S S M E N T R O L L
 T A X A B L E SECTION OF THE ROLL - 1
 THESE ASSESSMENTS ARE ALSO USED FOR VILLAGE PURPOSES
 TAX MAP NUMBER SEQUENCE
 UNIFORM PERCENT OF VALUE IS 096.00
 UNIFORM PERCENT OF VALUE IS 096.00

PAGE 20
 VALUATION DATE-JUL 01, 2011
 TAXABLE STATUS DATE-MAR 01, 2012

TAX MAP PARCEL NUMBER	PROPERTY LOCATION & CLASS	ASSESSMENT	EXEMPTION CODE	VILLAGE	COUNTY	TOWN	SCHOOL
CURRENT OWNERS NAME	SCHOOL DISTRICT	LAND	TAX DESCRIPTION	TAXABLE VALUE			
CURRENT OWNERS ADDRESS	PARCEL SIZE/GRID COORD	TOTAL	SPECIAL DISTRICTS				ACCOUNT NO.

42.066-1-10	53 N Main St			42.066-1-10			1-137-11
Forney James C	210 1 Family Res		Basic Star 41854	0	0	0	28,800
53 N Main St	Norwood-Norfolk 406201	5,700	VILLAGE TAXABLE VALUE		87,500		
Norwood, NY 13668	90sp38000	87,500	COUNTY TAXABLE VALUE		87,500		
	X		TOWN TAXABLE VALUE		87,500		
	X		SCHOOL TAXABLE VALUE		58,700		
	FRNT 83.00 DPTH 290.00		NL003 Norwood Library		87,500 TO		
	BANK8888173						
	EAST-0327934 NRTH-1732960						
	DEED BOOK 2007 PG-7792						
	FULL MARKET VALUE	91,146					

42.066-1-11	51 N Main St			42.066-1-11			8-314- 8
Lamora Jacqueline A	210 1 Family Res		Basic Star 41854	0	0	0	28,800
51 N Main St	Norwood-Norfolk 406201	4,800	VILLAGE TAXABLE VALUE		92,300		
Norwood, NY 13668	2008sp90988	92,300	COUNTY TAXABLE VALUE		92,300		
	2001sp77250		TOWN TAXABLE VALUE		92,300		
	75x131x75x145		SCHOOL TAXABLE VALUE		63,500		
	FRNT 82.00 DPTH 134.00		NL003 Norwood Library		92,300 TO		
	BANK8888173						
	EAST-0328042 NRTH-1732873						
	DEED BOOK 2009 PG-7881						
	FULL MARKET VALUE	96,146					

42.066-1-12	49 N Main St			42.066-1-12			1-129- 8
Hann Richard	230 3 Family Res				66,000		
306 Otter Pt	Norwood-Norfolk 406201	13,900	COUNTY TAXABLE VALUE		66,000		
Massena, NY 13662	X	66,000	TOWN TAXABLE VALUE		66,000		
	X		SCHOOL TAXABLE VALUE		66,000		
	X		NL003 Norwood Library		66,000 TO		
	ACRES 2.00						
	EAST-0327825 NRTH-1732754						
	DEED BOOK 1074 PG-1016						
	FULL MARKET VALUE	68,750					

42.066-1-13	9 Harrison St			42.066-1-13			1-147- 5
Fetter Kent	210 1 Family Res		Basic Star 41854	0	0	0	28,800
Fetter Robin	Norwood-Norfolk 406201	15,900	VILLAGE TAXABLE VALUE		146,000		
9 Harrison St	99sp17000	146,000	COUNTY TAXABLE VALUE		146,000		
Norwood, NY 13668	75sp1000		TOWN TAXABLE VALUE		146,000		
	X		SCHOOL TAXABLE VALUE		117,200		
	ACRES 4.50		NL003 Norwood Library		146,000 TO		
	EAST-0327647 NRTH-1733089						
	DEED BOOK 1999 PG-21296						
	FULL MARKET VALUE	152,083					

STATE OF NEW YORK
 COUNTY - St Lawrence
 TOWN - Potsdam
 VILLAGE - Norwood
 SWIS - 407401

2 0 1 2 T E N T A T I V E A S S E S S M E N T R O L L
 T A X A B L E SECTION OF THE ROLL - 1
 THESE ASSESSMENTS ARE ALSO USED FOR VILLAGE PURPOSES
 TAX MAP NUMBER SEQUENCE
 UNIFORM PERCENT OF VALUE IS 096.00
 UNIFORM PERCENT OF VALUE IS 096.00

PAGE 21
 VALUATION DATE-JUL 01, 2011
 TAXABLE STATUS DATE-MAR 01, 2012

TAX MAP PARCEL NUMBER	PROPERTY LOCATION & CLASS	ASSESSMENT	EXEMPTION CODE	VILLAGE	COUNTY	TOWN	SCHOOL
CURRENT OWNERS NAME	SCHOOL DISTRICT	LAND	TAX DESCRIPTION	TAXABLE VALUE			
CURRENT OWNERS ADDRESS	PARCEL SIZE/GRID COORD	TOTAL	SPECIAL DISTRICTS				ACCOUNT NO.
***** 42.066-2-1 *****							
	80 N Main St						1-153- 9
42.066-2-1	210 1 Family Res		Vet Chg of 41003	25,502	0	25,502	0
Trivilino Richard A (LU)	Norwood-Norfolk 406201	6,700	Vet Pro Ra 41112	0	29,987	0	0
80 N Main St	X	68,500	Aged - Cou 41802	0	11,554	0	0
Norwood, NY 13668	X		Aged - Tow 41803	0	0	21,499	0
	130x264x122x264		Enhanced S 41834	0	0	0	59,710
	FRNT 130.00 DPTH 264.00		VILLAGE TAXABLE VALUE		42,998		
	EAST-0328551 NRTH-1733900		COUNTY TAXABLE VALUE		26,959		
	DEED BOOK 2007 PG-3844		TOWN TAXABLE VALUE		21,499		
	FULL MARKET VALUE	71,354	SCHOOL TAXABLE VALUE		8,790		
			NL003 Norwood Library		68,500	TO	
***** 42.066-2-2 *****							
	13,15 Baldwin Ave						1-141-13
42.066-2-2	484 1 use sm bld		VILLAGE TAXABLE VALUE		100,900		
Norwood Plumbing Co	Norwood-Norfolk 406201	30,000	COUNTY TAXABLE VALUE		100,900		
15 Baldwin Ave	Re: Norwood Plumbing	100,900	TOWN TAXABLE VALUE		100,900		
PO Box 216	X		SCHOOL TAXABLE VALUE		100,900		
Norwood, NY 13668	X		NL003 Norwood Library		100,900	TO	
	ACRES 24.50						
	EAST-0329065 NRTH-1733176						
	DEED BOOK 864 PG-00810						
	FULL MARKET VALUE	105,104					
***** 42.066-2-3 *****							
	1 Grove St						1-140-14
42.066-2-3	210 1 Family Res		Basic Star 41854	0	0	0	28,800
Carkner Loretta	Norwood-Norfolk 406201	5,300	VILLAGE TAXABLE VALUE		70,400		
PO Box 46	95sp62000	70,400	COUNTY TAXABLE VALUE		70,400		
Norwood, NY 13668	X		TOWN TAXABLE VALUE		70,400		
	X		SCHOOL TAXABLE VALUE		41,600		
	FRNT 100.00 DPTH 138.50		NL003 Norwood Library		70,400	TO	
	EAST-0329520 NRTH-1732814						
	DEED BOOK 1086 PG-534						
	FULL MARKET VALUE	73,333					
***** 42.066-2-4 *****							
	29 Baldwin Ave						1-150- 2
42.066-2-4	210 1 Family Res		Basic Star 41854	0	0	0	28,800
Sultzter Judy	Norwood-Norfolk 406201	5,400	VILLAGE TAXABLE VALUE		70,600		
29 Baldwin Ave	2008sp85000	70,600	COUNTY TAXABLE VALUE		70,600		
Norwood, NY 13668	X		TOWN TAXABLE VALUE		70,600		
	112x129x131x117		SCHOOL TAXABLE VALUE		41,800		
	FRNT 112.00 DPTH 123.00		NL003 Norwood Library		70,600	TO	
	BANK8888869						
	EAST-0329547 NRTH-1732695						
	DEED BOOK 2008 PG-18979						
	FULL MARKET VALUE	73,542					

STATE OF NEW YORK
 COUNTY - St Lawrence
 TOWN - Potsdam
 VILLAGE - Norwood
 SWIS - 407401

2 0 1 2 T E N T A T I V E A S S E S S M E N T R O L L
 T A X A B L E SECTION OF THE ROLL - 1
 THESE ASSESSMENTS ARE ALSO USED FOR VILLAGE PURPOSES
 TAX MAP NUMBER SEQUENCE
 UNIFORM PERCENT OF VALUE IS 096.00
 UNIFORM PERCENT OF VALUE IS 096.00

PAGE 22
 VALUATION DATE-JUL 01, 2011
 TAXABLE STATUS DATE-MAR 01, 2012

TAX MAP PARCEL NUMBER	PROPERTY LOCATION & CLASS	ASSESSMENT	EXEMPTION CODE-----VILLAGE-----COUNTY-----TOWN-----SCHOOL	TAXABLE VALUE	ACCOUNT NO.
CURRENT OWNERS NAME	SCHOOL DISTRICT	LAND	TAX DESCRIPTION		
CURRENT OWNERS ADDRESS	PARCEL SIZE/GRID COORD	TOTAL	SPECIAL DISTRICTS		

42.066-2-5	27 Baldwin Ave 220 2 Family Res		Basic Star 41854	0	1-123-10
Boyd Andrew M	Norwood-Norfolk 406201	5,500	VILLAGE TAXABLE VALUE	61,000	28,800
27 Baldwin Ave	X	61,000	COUNTY TAXABLE VALUE	61,000	
Norwood, NY 13668-1247	X		TOWN TAXABLE VALUE	61,000	
	95x165x100x165		SCHOOL TAXABLE VALUE	32,200	
	FRNT 95.00 DPTH 165.00		NL003 Norwood Library	61,000 TO	
	EAST-0329417 NRTH-1732689				
	DEED BOOK 2011 PG-18378				
	FULL MARKET VALUE	63,542			

42.066-2-6	25 Baldwin Ave 220 2 Family Res		Basic Star 41854	0	1-149- 8
Todd Benjamin	Norwood-Norfolk 406201	5,300	VILLAGE TAXABLE VALUE	65,700	28,800
Todd Alisah	2001sp22200	65,700	COUNTY TAXABLE VALUE	65,700	
25 Baldwin Ave	X		TOWN TAXABLE VALUE	65,700	
Norwood, NY 13668	X		SCHOOL TAXABLE VALUE	36,900	
	FRNT 83.00 DPTH 165.00		NL003 Norwood Library	65,700 TO	
	BANK8888869				
	EAST-0329346 NRTH-1732657				
	DEED BOOK 2001 PG-13090				
	FULL MARKET VALUE	68,438			

42.066-2-7	23 Baldwin Ave 210 1 Family Res		Basic Star 41854	0	1-132- 9
Hinkley Gregory	Norwood-Norfolk 406201	6,200	VILLAGE TAXABLE VALUE	69,000	28,800
Hinkley Rosalyn	X	69,000	COUNTY TAXABLE VALUE	69,000	
23 Baldwin Ave	X		TOWN TAXABLE VALUE	69,000	
Norwood, NY 13668	X		SCHOOL TAXABLE VALUE	40,200	
	FRNT 132.00 DPTH 165.00		NL003 Norwood Library	69,000 TO	
	BANK8888869				
	EAST-0329244 NRTH-1732630				
	DEED BOOK 898 PG-00266				
	FULL MARKET VALUE	71,875			

42.066-2-8	21 Baldwin Ave 210 1 Family Res		Basic Star 41854	0	1-119-10
Osway Austin J	Norwood-Norfolk 406201	5,300	VILLAGE TAXABLE VALUE	25,000	25,000
21 Baldwin Ave	2011sp21000	25,000	COUNTY TAXABLE VALUE	25,000	
Norwood, NY 13668	X		TOWN TAXABLE VALUE	25,000	
	X		SCHOOL TAXABLE VALUE	0	
	FRNT 83.00 DPTH 165.00		NL003 Norwood Library	25,000 TO	
	BANK8888869				
	EAST-0329162 NRTH-1732581				
	DEED BOOK 2011 PG-685				
	FULL MARKET VALUE	26,042			

STATE OF NEW YORK
 COUNTY - St Lawrence
 TOWN - Potsdam
 VILLAGE - Norwood
 SWIS - 407401

2 0 1 2 T E N T A T I V E A S S E S S M E N T R O L L
 T A X A B L E SECTION OF THE ROLL - 1
 THESE ASSESSMENTS ARE ALSO USED FOR VILLAGE PURPOSES
 TAX MAP NUMBER SEQUENCE
 UNIFORM PERCENT OF VALUE IS 096.00
 UNIFORM PERCENT OF VALUE IS 096.00

PAGE 23
 VALUATION DATE-JUL 01, 2011
 TAXABLE STATUS DATE-MAR 01, 2012

TAX MAP PARCEL NUMBER	PROPERTY LOCATION & CLASS	ASSESSMENT	EXEMPTION CODE	VILLAGE	COUNTY	TOWN	SCHOOL
CURRENT OWNERS NAME	SCHOOL DISTRICT	LAND	TAX DESCRIPTION	TAXABLE VALUE			
CURRENT OWNERS ADDRESS	PARCEL SIZE/GRID COORD	TOTAL	SPECIAL DISTRICTS				ACCOUNT NO.

42.066-2-9	19 Baldwin Ave 220 2 Family Res		VILLAGE TAXABLE VALUE	58,800			1-150- 7
Todd Benjamin R	Norwood-Norfolk 406201	5,300	COUNTY TAXABLE VALUE	58,800			
Todd Alisah R	2008sp32000	58,800	TOWN TAXABLE VALUE	58,800			
25 Baldwin Ave	X		SCHOOL TAXABLE VALUE	58,800			
Norwood, NY 13668	X		NL003 Norwood Library	58,800 TO			
	FRNT 83.00 DPTH 165.00 BANK8888869						
	EAST-0329076 NRTH-1732560						
	DEED BOOK 2008 PG-18603						
	FULL MARKET VALUE	61,250					

42.066-2-10	17 Baldwin Ave 210 1 Family Res		Basic Star 41854	0	0	0	1-129-15 28,800
Todd Mary Ellen	Norwood-Norfolk 406201	4,300	VILLAGE TAXABLE VALUE	44,000			
17 Baldwin Ave	X	44,000	COUNTY TAXABLE VALUE	44,000			
Norwood, NY 13668	X		TOWN TAXABLE VALUE	44,000			
	X		SCHOOL TAXABLE VALUE	15,200			
	FRNT 75.00 DPTH 115.00		NL003 Norwood Library	44,000 TO			
	EAST-0328989 NRTH-1732516						
	DEED BOOK 1030 PG-01040						
	FULL MARKET VALUE	45,833					

42.066-2-11	11 Baldwin Ave 210 1 Family Res		VILLAGE TAXABLE VALUE	61,000			1-128- 4
Ballan Robert	Norwood-Norfolk 406201	14,400	COUNTY TAXABLE VALUE	61,000			
Ballan Ulana	X	61,000	TOWN TAXABLE VALUE	61,000			
207 Lakeshore Dr	X		SCHOOL TAXABLE VALUE	61,000			
Norwood, NY 13668	0884sp28500		NL003 Norwood Library	61,000 TO			
	ACRES 2.60						
	EAST-0328594 NRTH-1732581						
	DEED BOOK 984 PG-00320						
	FULL MARKET VALUE	63,542					

42.066-2-12	9 Baldwin Ave 210 1 Family Res		Vet - Wart 41121	0	8,325	8,325	1-134-13 0
Laplante Frederick E	Norwood-Norfolk 406201	5,000	Vet - Wart 41127	5,760	0	0	0
Laplante Rita	X	55,500	Enhanced S 41834	0	0	0	55,500
PO Box 132	X		VILLAGE TAXABLE VALUE	49,740			
Norwood, NY 13668	X		COUNTY TAXABLE VALUE	47,175			
	FRNT 73.00 DPTH 165.00		TOWN TAXABLE VALUE	47,175			
	EAST-0328648 NRTH-1732414		SCHOOL TAXABLE VALUE	0			
	DEED BOOK 807 PG-00024		NL003 Norwood Library	55,500 TO			
	FULL MARKET VALUE	57,813					

STATE OF NEW YORK
 COUNTY - St Lawrence
 TOWN - Potsdam
 VILLAGE - Norwood
 SWIS - 407401

2 0 1 2 T E N T A T I V E A S S E S S M E N T R O L L
 T A X A B L E SECTION OF THE ROLL - 1
 THESE ASSESSMENTS ARE ALSO USED FOR VILLAGE PURPOSES
 TAX MAP NUMBER SEQUENCE
 UNIFORM PERCENT OF VALUE IS 096.00
 UNIFORM PERCENT OF VALUE IS 096.00

PAGE 24
 VALUATION DATE-JUL 01, 2011
 TAXABLE STATUS DATE-MAR 01, 2012

TAX MAP PARCEL NUMBER	PROPERTY LOCATION & CLASS	ASSESSMENT	EXEMPTION CODE	VILLAGE	COUNTY	TOWN	SCHOOL
CURRENT OWNERS NAME	SCHOOL DISTRICT	LAND	TAX DESCRIPTION	TAXABLE VALUE			
CURRENT OWNERS ADDRESS	PARCEL SIZE/GRID COORD	TOTAL	SPECIAL DISTRICTS				ACCOUNT NO.
***** 42.066-2-13 *****							
7 Baldwin Ave							1-148- 3
42.066-2-13	210 1 Family Res		Home Imp - 44212	0	14,700	0	0
Mierzejewski Amy	Norwood-Norfolk 406201	5,000	Home Impro 44213	0	0	14,700	0
7 Baldwin Av	73x165x47x165	52,500	Home Impro 44217	16,800	0	0	0
Norwood, NY 13668	L/con 8/2002		Basic Star 41854	0	0	0	28,800
	X		VILLAGE TAXABLE VALUE		35,700		
	FRNT 73.00 DPTH 165.00		COUNTY TAXABLE VALUE		37,800		
	EAST-0328583 NRTH-1732381		TOWN TAXABLE VALUE		37,800		
	DEED BOOK 2003 PG-13996		SCHOOL TAXABLE VALUE		23,700		
	FULL MARKET VALUE	54,688	NL003 Norwood Library		35,700 TO		
			16,800 EX				
***** 42.066-2-16 *****							
36 N Main St							1-144-15
42.066-2-16	220 2 Family Res		VILLAGE TAXABLE VALUE		55,500		
Deshane Kevin	Norwood-Norfolk 406201	4,200	COUNTY TAXABLE VALUE		55,500		
789 Lime Hollow Rd	X	55,500	TOWN TAXABLE VALUE		55,500		
Norfolk, NY 13667	X		SCHOOL TAXABLE VALUE		55,500		
	X		NL003 Norwood Library		55,500 TO		
	FRNT 50.00 DPTH 198.00						
	EAST-0328334 NRTH-1732311						
	DEED BOOK 1082 PG-1066						
	FULL MARKET VALUE	57,813					
***** 42.066-2-17.1 *****							
38 N Main St							1-157-15
42.066-2-17.1	210 1 Family Res		VILLAGE TAXABLE VALUE		65,300		
O'Brien Shawn M	Norwood-Norfolk 406201	4,700	COUNTY TAXABLE VALUE		65,300		
38 N Main St	99sp17,000nv	65,300	TOWN TAXABLE VALUE		65,300		
Norwood, NY 13668	99sp24000		SCHOOL TAXABLE VALUE		65,300		
	88sp015750		NL003 Norwood Library		65,300 TO		
	FRNT 67.00 DPTH 330.00						
	BANK8888830						
	EAST-0328302 NRTH-1732365						
	DEED BOOK 1999 PG-19416						
	FULL MARKET VALUE	68,021					
***** 42.066-2-18 *****							
40 N Main St							1-132- 3
42.066-2-18	483 Converted Re		VILLAGE TAXABLE VALUE		57,000		
Klein Robert E	Norwood-Norfolk 406201	8,600	COUNTY TAXABLE VALUE		57,000		
PO Box 105	Re:chiropractor Dr.office	57,000	TOWN TAXABLE VALUE		57,000		
Norwood, NY 13668	X		SCHOOL TAXABLE VALUE		57,000		
	68x244x68x243		NL003 Norwood Library		57,000 TO		
	FRNT 68.00 DPTH 243.50						
	EAST-0328323 NRTH-1732446						
	DEED BOOK 1063 PG-349						
	FULL MARKET VALUE	59,375					

STATE OF NEW YORK
 COUNTY - St Lawrence
 TOWN - Potsdam
 VILLAGE - Norwood
 SWIS - 407401

2 0 1 2 T E N T A T I V E A S S E S S M E N T R O L L
 T A X A B L E SECTION OF THE ROLL - 1
 THESE ASSESSMENTS ARE ALSO USED FOR VILLAGE PURPOSES
 TAX MAP NUMBER SEQUENCE
 UNIFORM PERCENT OF VALUE IS 096.00
 UNIFORM PERCENT OF VALUE IS 096.00

PAGE 25
 VALUATION DATE-JUL 01, 2011
 TAXABLE STATUS DATE-MAR 01, 2012

TAX MAP PARCEL NUMBER	PROPERTY LOCATION & CLASS	ASSESSMENT	EXEMPTION CODE-----VILLAGE-----COUNTY-----TOWN-----SCHOOL	TAXABLE VALUE	ACCOUNT NO.
CURRENT OWNERS NAME	SCHOOL DISTRICT	LAND	TAX DESCRIPTION		
CURRENT OWNERS ADDRESS	PARCEL SIZE/GRID COORD	TOTAL	SPECIAL DISTRICTS		

42.066-2-19	42 N Main St 210 1 Family Res Norwood-Norfolk 406201	5,700	VILLAGE TAXABLE VALUE	30,000	1-140- 1
Cota Patsy	X	30,000	COUNTY TAXABLE VALUE	30,000	
Cota Roderick	X		TOWN TAXABLE VALUE	30,000	
6 Grove St	X		SCHOOL TAXABLE VALUE	30,000	
Norwood, NY 13668	81x246x69x246 FRNT 81.00 DPTH 246.00 EAST-0328307 NRTH-1732516 DEED BOOK 2001 PG-18210 FULL MARKET VALUE	31,250	NL003 Norwood Library	30,000 TO	

42.066-2-20	44 N Main St 210 1 Family Res Norwood-Norfolk 406201	5,000	Basic Star 41854	0	1-132- 5
Lesyk Christina H	2006sp48900	58,500	VILLAGE TAXABLE VALUE	58,500	28,800
44 N Main St	79sp25000		COUNTY TAXABLE VALUE	58,500	
Norwood, NY 13668	65x247x72x246 FRNT 65.00 DPTH 247.00 BANK8888869 EAST-0328302 NRTH-1732587 DEED BOOK 2006 PG-13878 FULL MARKET VALUE	60,938	TOWN TAXABLE VALUE	58,500	
			SCHOOL TAXABLE VALUE	29,700	
			NL003 Norwood Library	58,500 TO	

42.066-2-21	46 N Main St 210 1 Family Res Norwood-Norfolk 406201	4,500	Basic Star 41854	0	1-122- 9
Davey Jacqueline A	X	55,500	VILLAGE TAXABLE VALUE	55,500	28,800
46 N Main St	X		COUNTY TAXABLE VALUE	55,500	
Norwood, NY 13668	55x137x122x90x247 FRNT 55.00 DPTH 253.00 BANK8888869 EAST-0328323 NRTH-1732641 DEED BOOK 2005 PG-7261 FULL MARKET VALUE	57,813	TOWN TAXABLE VALUE	55,500	
			SCHOOL TAXABLE VALUE	26,700	
			NL003 Norwood Library	55,500 TO	

42.066-2-22	48 N Main St 210 1 Family Res Norwood-Norfolk 406201	5,300	Basic Star 41854	0	1-154- 1
Mackey Patrick W	X	44,000	VILLAGE TAXABLE VALUE	44,000	28,800
Mackey Betty J	X		COUNTY TAXABLE VALUE	44,000	
48 N Main St	X		TOWN TAXABLE VALUE	44,000	
Norwood, NY 13668	82sp13000/85sp19000 FRNT 83.00 DPTH 166.00 EAST-0328264 NRTH-1732700 DEED BOOK 994 PG-00819 FULL MARKET VALUE	45,833	SCHOOL TAXABLE VALUE	15,200	
			NL003 Norwood Library	44,000 TO	

STATE OF NEW YORK
 COUNTY - St Lawrence
 TOWN - Potsdam
 VILLAGE - Norwood
 SWIS - 407401

2 0 1 2 T E N T A T I V E A S S E S S M E N T R O L L
 T A X A B L E SECTION OF THE ROLL - 1
 THESE ASSESSMENTS ARE ALSO USED FOR VILLAGE PURPOSES
 TAX MAP NUMBER SEQUENCE
 UNIFORM PERCENT OF VALUE IS 096.00
 UNIFORM PERCENT OF VALUE IS 096.00

PAGE 26
 VALUATION DATE-JUL 01, 2011
 TAXABLE STATUS DATE-MAR 01, 2012

TAX MAP PARCEL NUMBER	PROPERTY LOCATION & CLASS	ASSESSMENT	EXEMPTION CODE-----VILLAGE-----	COUNTY-----	TOWN-----	SCHOOL
CURRENT OWNERS NAME	SCHOOL DISTRICT	LAND	TAX DESCRIPTION	TAXABLE VALUE		
CURRENT OWNERS ADDRESS	PARCEL SIZE/GRID COORD	TOTAL	SPECIAL DISTRICTS			ACCOUNT NO.

42.066-2-23	50 N Main St			42.066-2-23		*****
Williams Julie	220 2 Family Res		VILLAGE TAXABLE VALUE	52,500		1-132- 6
19 Morgan St	Norwood-Norfolk 406201	5,100	COUNTY TAXABLE VALUE	52,500		
Norwood, NY 13668	X	52,500	TOWN TAXABLE VALUE	52,500		
	79sp24500		SCHOOL TAXABLE VALUE	52,500		
	X		NL003 Norwood Library	52,500 TO		
	FRNT 66.00 DPTH 264.00					
	EAST-0328275 NRTH-1732781					
	DEED BOOK 1105 PG-359					
	FULL MARKET VALUE	54,688				

42.066-2-24	52 N Main St			42.066-2-24		*****
Weaver Scott	210 1 Family Res		Basic Star 41854	0	0	1-139-13
Weaver Michele	Norwood-Norfolk 406201	5,700	VILLAGE TAXABLE VALUE	72,900	0	28,800
52 N Main St	2002sp62500	72,900	COUNTY TAXABLE VALUE	72,900		
Norwood, NY 13668	X		TOWN TAXABLE VALUE	72,900		
	83x264		SCHOOL TAXABLE VALUE	44,100		
	FRNT 83.00 DPTH 264.00		NL003 Norwood Library	72,900 TO		
	BANK8888869					
	EAST-0328275 NRTH-1732857					
	DEED BOOK 2002 PG-10673					
	FULL MARKET VALUE	75,938				

42.066-2-25	54 N Main St			42.066-2-25		*****
Post Dolores	210 1 Family Res		Enhanced S 41834	0	0	1-144- 8
54 N Main St	Norwood-Norfolk 406201	5,800	VILLAGE TAXABLE VALUE	64,600	0	59,710
Norwood, NY 13668	X	64,600	COUNTY TAXABLE VALUE	64,600		
	X		TOWN TAXABLE VALUE	64,600		
	86x249x85x273		SCHOOL TAXABLE VALUE	4,890		
	FRNT 86.00 DPTH 261.00		NL003 Norwood Library	64,600 TO		
	EAST-0328296 NRTH-1732932					
	DEED BOOK 691 PG-00269					
	FULL MARKET VALUE	67,292				

42.066-2-26	56 N Main St			42.066-2-26		*****
Haas Terry	210 1 Family Res		Basic Star 41854	0	0	1-136- 1
Haas Valerie	Norwood-Norfolk 406201	5,700	VILLAGE TAXABLE VALUE	66,000	0	28,800
PO Box 76	Ref:1038-38 Driveway Agre	66,000	COUNTY TAXABLE VALUE	66,000		
Norwood, NY 13668	X		TOWN TAXABLE VALUE	66,000		
	84x232x21x249 90Sp31000		SCHOOL TAXABLE VALUE	37,200		
	FRNT 84.00 DPTH 240.50		NL003 Norwood Library	66,000 TO		
	BANK8888830					
	EAST-0328253 NRTH-1733003					
	DEED BOOK 1999 PG-7788					
	FULL MARKET VALUE	68,750				

STATE OF NEW YORK
 COUNTY - St Lawrence
 TOWN - Potsdam
 VILLAGE - Norwood
 SWIS - 407401

2 0 1 2 T E N T A T I V E A S S E S S M E N T R O L L
 T A X A B L E SECTION OF THE ROLL - 1
 THESE ASSESSMENTS ARE ALSO USED FOR VILLAGE PURPOSES
 TAX MAP NUMBER SEQUENCE
 UNIFORM PERCENT OF VALUE IS 096.00
 UNIFORM PERCENT OF VALUE IS 096.00

PAGE 27
 VALUATION DATE-JUL 01, 2011
 TAXABLE STATUS DATE-MAR 01, 2012

TAX MAP PARCEL NUMBER	PROPERTY LOCATION & CLASS	ASSESSMENT	EXEMPTION CODE-----VILLAGE-----COUNTY-----TOWN-----SCHOOL	TAXABLE VALUE	ACCOUNT NO.
CURRENT OWNERS NAME	SCHOOL DISTRICT	LAND	TAX DESCRIPTION		
CURRENT OWNERS ADDRESS	PARCEL SIZE/GRID COORD	TOTAL	SPECIAL DISTRICTS		

42.066-2-27	58 N Main St			42.066-2-27	*****
Dupuis Meagan L	210 1 Family Res		VILLAGE TAXABLE VALUE	65,000	1-137- 2
Norwood, NY 13668	Norwood-Norfolk 406201	3,600	COUNTY TAXABLE VALUE	65,000	
	Agr1999/16907	65,000	TOWN TAXABLE VALUE	65,000	
	2009sp71550 99sp42000		SCHOOL TAXABLE VALUE	65,000	
	41x232x28x232		NL003 Norwood Library	65,000 TO	
	FRNT 41.00 DPTH 232.00				
	BANK8888830				
	EAST-0328307 NRTH-1733046				
	DEED BOOK 2009 PG-18987				
	FULL MARKET VALUE	67,708			

42.066-2-28	60 N Main St			42.066-2-28	*****
Shoen Thomas	210 1 Family Res		Vet - Wart 41121	10,575	1-116- 4
Shoen Evelyn	Norwood-Norfolk 406201	4,300	Vet - Wart 41127	0	0
Norwood, NY 13668	93sp65000	70,500	Basic Star 41854	0	0
	Agr:1999/16907		VILLAGE TAXABLE VALUE	64,740	28,800
	51x264x37x232		COUNTY TAXABLE VALUE	59,925	
	FRNT 51.00 DPTH 248.00		TOWN TAXABLE VALUE	59,925	
	BANK8888830		SCHOOL TAXABLE VALUE	41,700	
	EAST-0328323 NRTH-1733089		NL003 Norwood Library	70,500 TO	
	DEED BOOK 1072 PG-1096				
	FULL MARKET VALUE	73,438			

42.066-2-29	62 N Main St			42.066-2-29	*****
Agnew Peggy Sue	210 1 Family Res		Basic Star 41854	0	1-133-11
Norwood, NY 13668	Norwood-Norfolk 406201	5,500	VILLAGE TAXABLE VALUE	45,700	0
	X	45,700	COUNTY TAXABLE VALUE	45,700	28,800
	X		TOWN TAXABLE VALUE	45,700	
	83sp10500/86sp6000		SCHOOL TAXABLE VALUE	16,900	
	FRNT 75.00 DPTH 264.00		NL003 Norwood Library	45,700 TO	
	EAST-0328351 NRTH-1733138				
	DEED BOOK 2006 PG-3028				
	FULL MARKET VALUE	47,604			

42.066-2-30	64 N Main St			42.066-2-30	*****
Leigh Christina A	210 1 Family Res		Basic Star 41854	0	1-144- 5
Norwood, NY 13668	Norwood-Norfolk 406201	5,700	VILLAGE TAXABLE VALUE	55,400	0
	91sp21000	55,400	COUNTY TAXABLE VALUE	55,400	28,800
	93sp35000		TOWN TAXABLE VALUE	55,400	
	99sp40000		SCHOOL TAXABLE VALUE	26,600	
	FRNT 83.00 DPTH 248.00		NL003 Norwood Library	55,400 TO	
	BANK8888869				
	EAST-0328361 NRTH-1733214				
	DEED BOOK 2004 PG-7127				
	FULL MARKET VALUE	57,708			

STATE OF NEW YORK
 COUNTY - St Lawrence
 TOWN - Potsdam
 VILLAGE - Norwood
 SWIS - 407401

2 0 1 2 T E N T A T I V E A S S E S S M E N T R O L L
 T A X A B L E SECTION OF THE ROLL - 1
 THESE ASSESSMENTS ARE ALSO USED FOR VILLAGE PURPOSES
 TAX MAP NUMBER SEQUENCE
 UNIFORM PERCENT OF VALUE IS 096.00
 UNIFORM PERCENT OF VALUE IS 096.00

PAGE 28
 VALUATION DATE-JUL 01, 2011
 TAXABLE STATUS DATE-MAR 01, 2012

TAX MAP PARCEL NUMBER	PROPERTY LOCATION & CLASS	ASSESSMENT	EXEMPTION CODE-----VILLAGE-----	COUNTY-----	TOWN-----	SCHOOL
CURRENT OWNERS NAME	SCHOOL DISTRICT	LAND	TAX DESCRIPTION	TAXABLE VALUE		
CURRENT OWNERS ADDRESS	PARCEL SIZE/GRID COORD	TOTAL	SPECIAL DISTRICTS			ACCOUNT NO.

42.066-2-31	68 N Main St			42.066-2-31		*****
Reed Andrew	210 1 Family Res		Basic Star 41854	0	0	1-129- 9
Reed Melynda	Norwood-Norfolk 406201	6,400	VILLAGE TAXABLE VALUE		49,700	28,800
68 N Main St	93sp35000	49,700	COUNTY TAXABLE VALUE		49,700	
Norwood, NY 13668	2004sp40000		TOWN TAXABLE VALUE		49,700	
	X		SCHOOL TAXABLE VALUE		20,900	
	FRNT 117.00 DPTH 264.00		NL003 Norwood Library		49,700 TO	
	BANK8888869					
	EAST-0328405 NRTH-1733300					
	DEED BOOK 2004 PG-15023					
	FULL MARKET VALUE	51,771				

42.066-2-32	72 N Main St			42.066-2-32		*****
Burke Anson A	210 1 Family Res		Basic Star 41854	0	0	1-152-14
Burke Tammy	Norwood-Norfolk 406201	6,700	VILLAGE TAXABLE VALUE		64,000	28,800
72 N Main St	X	64,000	COUNTY TAXABLE VALUE		64,000	
Norwood, NY 13668	X		TOWN TAXABLE VALUE		64,000	
	91sp47500		SCHOOL TAXABLE VALUE		35,200	
	FRNT 132.00 DPTH 261.00		NL003 Norwood Library		64,000 TO	
	BANK8888869					
	EAST-0328415 NRTH-1733430					
	DEED BOOK 2002 PG-21583					
	FULL MARKET VALUE	66,667				

42.066-2-33	76 N Main St			42.066-2-33		*****
Weems Christopher	210 1 Family Res		Basic Star 41854	0	0	1-118-11
Weems Erica A	Norwood-Norfolk 406201	5,700	VILLAGE TAXABLE VALUE		33,000	28,800
76 N Main St	X	33,000	COUNTY TAXABLE VALUE		33,000	
Norwood, NY 13668	X		TOWN TAXABLE VALUE		33,000	
	FRNT 83.00 DPTH 264.00		SCHOOL TAXABLE VALUE		4,200	
	EAST-0328443 NRTH-1733538		NL003 Norwood Library		33,000 TO	
	DEED BOOK 2003 PG-563					
	FULL MARKET VALUE	34,375				

42.066-2-34	78 N Main St			42.066-2-34		*****
Olson Eric	210 1 Family Res		VILLAGE TAXABLE VALUE		20,000	1-146-11
873 County Route 21	Norwood-Norfolk 406201	5,700	COUNTY TAXABLE VALUE		20,000	
Hannibal, NY 13074	2002sp12000	20,000	TOWN TAXABLE VALUE		20,000	
	X		SCHOOL TAXABLE VALUE		20,000	
	X		NL003 Norwood Library		20,000 TO	
	FRNT 83.00 DPTH 264.00					
	EAST-0328475 NRTH-1733619					
	DEED BOOK 2002 PG-6728					
	FULL MARKET VALUE	20,833				

STATE OF NEW YORK
 COUNTY - St Lawrence
 TOWN - Potsdam
 VILLAGE - Norwood
 SWIS - 407401

2 0 1 2 T E N T A T I V E A S S E S S M E N T R O L L
 T A X A B L E SECTION OF THE ROLL - 1
 THESE ASSESSMENTS ARE ALSO USED FOR VILLAGE PURPOSES
 TAX MAP NUMBER SEQUENCE
 UNIFORM PERCENT OF VALUE IS 096.00
 UNIFORM PERCENT OF VALUE IS 096.00

PAGE 29
 VALUATION DATE-JUL 01, 2011
 TAXABLE STATUS DATE-MAR 01, 2012

TAX MAP PARCEL NUMBER	PROPERTY LOCATION & CLASS	ASSESSMENT	EXEMPTION CODE	VILLAGE	COUNTY	TOWN	SCHOOL
CURRENT OWNERS NAME	SCHOOL DISTRICT	LAND	TAX DESCRIPTION	TAXABLE VALUE			
CURRENT OWNERS ADDRESS	PARCEL SIZE/GRID COORD	TOTAL	SPECIAL DISTRICTS				ACCOUNT NO.

42.066-2-35	78 1/2 N Main St						1-139-15
McDonald Daniel	210 1 Family Res		Basic Star 41854	0	0	0	28,800
PO Box 816	Norwood-Norfolk 406201	7,300	VILLAGE TAXABLE VALUE		60,000		
Potsdam, NY 13676	90sp36900	60,000	COUNTY TAXABLE VALUE		60,000		
	2009sp61000		TOWN TAXABLE VALUE		60,000		
	85sp5000vac/85bp47000		SCHOOL TAXABLE VALUE		31,200		
	FRNT 165.00 DPTH 247.50		NL003 Norwood Library		60,000 TO		
	BANK8888869						
	EAST-0328497 NRTH-1733743						
	DEED BOOK 2009 PG-18784						
	FULL MARKET VALUE	62,500					

42.066-2-36	Off N Main St						
Mauch Alex	311 Res vac land		VILLAGE TAXABLE VALUE		2,400		
407 Thompson Blvd	Norwood-Norfolk 406201	2,400	COUNTY TAXABLE VALUE		2,400		
Watertown, NY 13601-4139	X	2,400	TOWN TAXABLE VALUE		2,400		
	X		SCHOOL TAXABLE VALUE		2,400		
	X		NL003 Norwood Library		2,400 TO		
	FRNT 68.00 DPTH 86.50						
	EAST-0328497 NRTH-1732472						
	DEED BOOK 2001 PG-21399						
	FULL MARKET VALUE	2,500					

42.066-4-2	6 Grove St						1-155- 1
Cota Roderick	210 1 Family Res		RPTL466_f 41692	0	2,880	0	0
Cota Patsy	Norwood-Norfolk 406201	13,900	Basic Star 41854	0	0	0	28,800
6 Grove St	X	55,000	VILLAGE TAXABLE VALUE		55,000		
Norwood, NY 13668	X		COUNTY TAXABLE VALUE		52,120		
	X		TOWN TAXABLE VALUE		55,000		
	FRNT 600.00 DPTH		SCHOOL TAXABLE VALUE		26,200		
	ACRES 2.00		NL003 Norwood Library		55,000 TO		
	EAST-0329704 NRTH-1733105						
	DEED BOOK 896 PG-01006						
	FULL MARKET VALUE	57,292					

42.066-4-3	4 Grove St						1-136- 2
Longest Keron	210 1 Family Res		Vet - Comb 41131	0	9,400	9,400	0
PO Box 72	Norwood-Norfolk 406201	5,500	Vet - Comb 41137	9,400	0	0	0
Norwood, NY 13668	X	37,600	Aged - Cou 41802	0	7,050	0	0
	X		Aged - Tow 41803	0	0	12,690	0
	74x300x83x179x7x165		Enhanced S 41834	0	0	0	37,600
	FRNT 74.00 DPTH 300.00		VILLAGE TAXABLE VALUE		28,200		
	EAST-0329790 NRTH-1732868		COUNTY TAXABLE VALUE		21,150		
	DEED BOOK 451 PG-00494		TOWN TAXABLE VALUE		15,510		
	FULL MARKET VALUE	39,167	SCHOOL TAXABLE VALUE		0		
			NL003 Norwood Library		37,600 TO		

STATE OF NEW YORK
 COUNTY - St Lawrence
 TOWN - Potsdam
 VILLAGE - Norwood
 SWIS - 407401

2 0 1 2 T E N T A T I V E A S S E S S M E N T R O L L
 T A X A B L E SECTION OF THE ROLL - 1
 THESE ASSESSMENTS ARE ALSO USED FOR VILLAGE PURPOSES
 TAX MAP NUMBER SEQUENCE
 UNIFORM PERCENT OF VALUE IS 096.00
 UNIFORM PERCENT OF VALUE IS 096.00

PAGE 30
 VALUATION DATE-JUL 01, 2011
 TAXABLE STATUS DATE-MAR 01, 2012

TAX MAP PARCEL NUMBER	PROPERTY LOCATION & CLASS	ASSESSMENT	EXEMPTION CODE-----VILLAGE-----	COUNTY-----	TOWN-----	SCHOOL
CURRENT OWNERS NAME	SCHOOL DISTRICT	LAND	TAX DESCRIPTION	TAXABLE VALUE		
CURRENT OWNERS ADDRESS	PARCEL SIZE/GRID COORD	TOTAL	SPECIAL DISTRICTS	ACCOUNT NO.		

42.066-4-4	2 Grove St 210 1 Family Res		Basic Star 41854	0	0	0 28,800
Bailey Patricia	Norwood-Norfolk 406201	5,000	VILLAGE TAXABLE VALUE		70,000	
2 Grove St	X	70,000	COUNTY TAXABLE VALUE		70,000	
Norwood, NY 13668	X		TOWN TAXABLE VALUE		70,000	
	91sp43000		SCHOOL TAXABLE VALUE		41,200	
	FRNT 74.00 DPTH 165.00		NL003 Norwood Library		70,000 TO	
	EAST-0329725 NRTH-1732787					
	DEED BOOK 1049 PG-00406					
	FULL MARKET VALUE	72,917				

42.066-4-5	31 Baldwin Ave 210 1 Family Res		VILLAGE TAXABLE VALUE		65,000	1-120- 6
Gonyea Maureen A	Norwood-Norfolk 406201	4,600	COUNTY TAXABLE VALUE		65,000	
29 South Main St	X	65,000	TOWN TAXABLE VALUE		65,000	
Norfolk, NY 13667	X		SCHOOL TAXABLE VALUE		65,000	
	0583sp6000		NL003 Norwood Library		65,000 TO	
	FRNT 165.00 DPTH 74.00					
	EAST-0329720 NRTH-1732711					
	DEED BOOK 00974 PG-00111					
	FULL MARKET VALUE	67,708				

42.066-4-6	33,35 Baldwin Ave 210 1 Family Res		Basic Star 41854	0	0	0 28,800
Ober Richard	Norwood-Norfolk 406201	7,600	VILLAGE TAXABLE VALUE		78,500	
35 Baldwin Ave	2001sp40000	78,500	COUNTY TAXABLE VALUE		78,500	
Norwood, NY 13668-1219	X		TOWN TAXABLE VALUE		78,500	
	250x132x179x142		SCHOOL TAXABLE VALUE		49,700	
	FRNT 250.00 DPTH 137.00		NL003 Norwood Library		78,500 TO	
	EAST-0329899 NRTH-1732776					
	DEED BOOK 2003 PG-1753					
	FULL MARKET VALUE	81,771				

42.066-4-7	32 Baldwin Ave 210 1 Family Res		VILLAGE TAXABLE VALUE		64,900	1-146- 4
Relyea Cherry L	Norwood-Norfolk 406201	3,700	COUNTY TAXABLE VALUE		64,900	
7190 Diamond Rd	X	64,900	TOWN TAXABLE VALUE		64,900	
Liverpool, NY 13088-5461	X		SCHOOL TAXABLE VALUE		64,900	
	X		NL003 Norwood Library		64,900 TO	
	FRNT 83.00 DPTH 77.00					
	EAST-0329861 NRTH-1732608					
	DEED BOOK 658 PG-00393					
	FULL MARKET VALUE	67,604				

STATE OF NEW YORK
 COUNTY - St Lawrence
 TOWN - Potsdam
 VILLAGE - Norwood
 SWIS - 407401

2 0 1 2 T E N T A T I V E A S S E S S M E N T R O L L
 T A X A B L E SECTION OF THE ROLL - 1
 THESE ASSESSMENTS ARE ALSO USED FOR VILLAGE PURPOSES
 TAX MAP NUMBER SEQUENCE
 UNIFORM PERCENT OF VALUE IS 096.00
 UNIFORM PERCENT OF VALUE IS 096.00

PAGE 31
 VALUATION DATE-JUL 01, 2011
 TAXABLE STATUS DATE-MAR 01, 2012

TAX MAP PARCEL NUMBER	PROPERTY LOCATION & CLASS	ASSESSMENT	EXEMPTION CODE	VILLAGE	COUNTY	TOWN	SCHOOL
CURRENT OWNERS NAME	SCHOOL DISTRICT	LAND	TAX DESCRIPTION	TAXABLE VALUE			
CURRENT OWNERS ADDRESS	PARCEL SIZE/GRID COORD	TOTAL	SPECIAL DISTRICTS	ACCOUNT NO.			
***** 42.066-4-8 *****							
42.066-4-8	11 Cottage St						1-118- 6
McCauley Edward-F (LU)	311 Res vac land		VILLAGE TAXABLE VALUE	2,900			
McCauley Sharon M (LU)	Norwood-Norfolk 406201	2,900	COUNTY TAXABLE VALUE	2,900			
12 Cottage St	X	2,900	TOWN TAXABLE VALUE	2,900			
Norwood, NY 13668-1248	X		SCHOOL TAXABLE VALUE	2,900			
	X		NL003 Norwood Library	2,900 TO			
	FRNT 83.00 DPTH 83.00						
	EAST-0329872 NRTH-1732538						
	DEED BOOK 2011 PG-18455						
	FULL MARKET VALUE	3,021					
***** 42.066-4-9 *****							
42.066-4-9	16 Cottage St						1-146- 7
McGinnis James	210 1 Family Res		Vet - Wart 41121	0	11,520	11,520	0
16 Cottage St	Norwood-Norfolk 406201	6,500	Vet - Wart 41127	5,760	0	0	0
Norwood, NY 13668	X	83,000	Enhanced S 41834	0	0	0	59,710
	X		VILLAGE TAXABLE VALUE		77,240		
	X		COUNTY TAXABLE VALUE		71,480		
	FRNT 166.00 DPTH 149.00		TOWN TAXABLE VALUE		71,480		
	EAST-0329850 NRTH-1732376		SCHOOL TAXABLE VALUE		23,290		
	DEED BOOK 914 PG-00144		NL003 Norwood Library		83,000 TO		
	FULL MARKET VALUE	86,458					
***** 42.066-4-10 *****							
42.066-4-10	14 Cottage St						1-153- 7
Bromley Robert J	210 1 Family Res		VILLAGE TAXABLE VALUE	31,000			
Bromley Barbara	Norwood-Norfolk 406201	5,100	COUNTY TAXABLE VALUE	31,000			
122 McIntyre Rd	93sp36000	31,000	TOWN TAXABLE VALUE	31,000			
Ogdensburg, NY 13669	X		SCHOOL TAXABLE VALUE	31,000			
	X		NL003 Norwood Library	31,000 TO			
	FRNT 83.00 DPTH 149.00						
	EAST-0329742 NRTH-1732349						
	DEED BOOK 2005 PG-7782						
	FULL MARKET VALUE	32,292					
***** 42.066-4-11 *****							
42.066-4-11	12 Cottage St						1-118- 7
McCauley Edward F (LU)	210 1 Family Res		Vet - Wart 41121	0	8,970	8,970	0
McCauley Sharon M (LU)	Norwood-Norfolk 406201	5,100	Vet - Wart 41127	5,760	0	0	0
12 Cottage St	X	77,300	Vet - Disa 41141	0	2,990	2,990	0
Norwood, NY 13668-1248	X		Vet - Disa 41147	2,865	0	0	0
	X		Home Imp - 44212	0	17,500	0	0
	FRNT 83.00 DPTH 149.00		Home Impro 44213	0	0	17,500	0
	EAST-0329671 NRTH-1732322		Home Impro 44217	20,000	0	0	0
	DEED BOOK 2011 PG-18455		Enhanced S 41834	0	0	0	59,710
	FULL MARKET VALUE	80,521	VILLAGE TAXABLE VALUE		48,675		
			COUNTY TAXABLE VALUE		47,840		
			TOWN TAXABLE VALUE		47,840		
			SCHOOL TAXABLE VALUE		17,590		
			NL003 Norwood Library		57,300 TO		
			20,000 EX				

STATE OF NEW YORK
 COUNTY - St Lawrence
 TOWN - Potsdam
 VILLAGE - Norwood
 SWIS - 407401

2 0 1 2 T E N T A T I V E A S S E S S M E N T R O L L
 T A X A B L E SECTION OF THE ROLL - 1
 THESE ASSESSMENTS ARE ALSO USED FOR VILLAGE PURPOSES
 TAX MAP NUMBER SEQUENCE
 UNIFORM PERCENT OF VALUE IS 096.00
 UNIFORM PERCENT OF VALUE IS 096.00

PAGE 32
 VALUATION DATE-JUL 01, 2011
 TAXABLE STATUS DATE-MAR 01, 2012

TAX MAP PARCEL NUMBER	PROPERTY LOCATION & CLASS	ASSESSMENT	EXEMPTION CODE-----VILLAGE-----	COUNTY-----	TOWN-----	SCHOOL
CURRENT OWNERS NAME	SCHOOL DISTRICT	LAND	TAX DESCRIPTION	TAXABLE VALUE		
CURRENT OWNERS ADDRESS	PARCEL SIZE/GRID COORD	TOTAL	SPECIAL DISTRICTS	ACCOUNT NO.		

42.066-4-12	10 Cottage St 210 1 Family Res		CW_15_VET/ 41161	0	8,925	8,925 0
Fenton David H	Norwood-Norfolk 406201	5,100	Basic Star 41854	0	0	0 28,800
Fenton Cathy	X	59,500	VILLAGE TAXABLE VALUE		59,500	
10 Cottage St	86sp37800		COUNTY TAXABLE VALUE		50,575	
Norwood, NY 13668	X		TOWN TAXABLE VALUE		50,575	
	FRNT 83.00 DPTH 149.00		SCHOOL TAXABLE VALUE		30,700	
	EAST-0329568 NRTH-1732305		NL003 Norwood Library		59,500 TO	
	DEED BOOK 1000 PG-00390					
	FULL MARKET VALUE	61,979				

42.066-4-13	8 Cottage St 210 1 Family Res		Vet - Wart 41121	0	9,750	9,750 0
Herne Ann	Norwood-Norfolk 406201	5,100	Vet - Wart 41127	5,760	0	0 0
8 Cottage St	X	65,000	Basic Star 41854	0	0	0 28,800
Norwood, NY 13668	X		VILLAGE TAXABLE VALUE		59,240	
	X		COUNTY TAXABLE VALUE		55,250	
	FRNT 83.00 DPTH 149.00		TOWN TAXABLE VALUE		55,250	
	EAST-0329503 NRTH-1732278		SCHOOL TAXABLE VALUE		36,200	
	DEED BOOK 870 PG-00549		NL003 Norwood Library		65,000 TO	
	FULL MARKET VALUE	67,708				

42.066-4-14	6 Cottage St 210 1 Family Res		Basic Star 41854	0	0	0 28,800
Cocco Michael P	Norwood-Norfolk 406201	5,100	VILLAGE TAXABLE VALUE		100,000	
Cocco Kathryn M	X	100,000	COUNTY TAXABLE VALUE		100,000	
6 Cottage St	X		TOWN TAXABLE VALUE		100,000	
Norwood, NY 13668	2010sp116,900		SCHOOL TAXABLE VALUE		71,200	
	FRNT 83.00 DPTH 149.00		NL003 Norwood Library		100,000 TO	
	EAST-0329422 NRTH-1732262					
	DEED BOOK 2010 PG-8334					
	FULL MARKET VALUE	104,167				

42.066-4-15	2 Lafayette St 210 1 Family Res		Basic Star 41854	0	0	0 28,800
Adams Abram	Norwood-Norfolk 406201	5,000	VILLAGE TAXABLE VALUE		79,500	
Hotte Renee	98sp72500/2000sp72500	79,500	COUNTY TAXABLE VALUE		79,500	
2 Lafayette St	2004sp72000		TOWN TAXABLE VALUE		79,500	
Norwood, NY 13668	99x111x65x142		SCHOOL TAXABLE VALUE		50,700	
	FRNT 99.00 DPTH 126.50		NL003 Norwood Library		79,500 TO	
	EAST-0329336 NRTH-1732203					
	DEED BOOK 2008 PG-7502					
	FULL MARKET VALUE	82,813				

STATE OF NEW YORK
 COUNTY - St Lawrence
 TOWN - Potsdam
 VILLAGE - Norwood
 SWIS - 407401

2 0 1 2 T E N T A T I V E A S S E S S M E N T R O L L
 T A X A B L E SECTION OF THE ROLL - 1
 THESE ASSESSMENTS ARE ALSO USED FOR VILLAGE PURPOSES
 TAX MAP NUMBER SEQUENCE
 UNIFORM PERCENT OF VALUE IS 096.00
 UNIFORM PERCENT OF VALUE IS 096.00

PAGE 33
 VALUATION DATE-JUL 01, 2011
 TAXABLE STATUS DATE-MAR 01, 2012

TAX MAP PARCEL NUMBER	PROPERTY LOCATION & CLASS	ASSESSMENT	EXEMPTION CODE-----VILLAGE-----COUNTY-----TOWN-----SCHOOL	TAXABLE VALUE	ACCOUNT NO.
CURRENT OWNERS NAME	SCHOOL DISTRICT	LAND	TAX DESCRIPTION		
CURRENT OWNERS ADDRESS	PARCEL SIZE/GRID COORD	TOTAL	SPECIAL DISTRICTS		

42.066-4-16	2 Cottage St 210 1 Family Res		VILLAGE TAXABLE VALUE	43,900	1-121- 6
Colbert Larry J (LU)	Norwood-Norfolk 406201	3,600	COUNTY TAXABLE VALUE	43,900	
75 McGinnis Rd	99sp39000	43,900	TOWN TAXABLE VALUE	43,900	
Norwood, NY 13668	2005sp40000		SCHOOL TAXABLE VALUE	43,900	
	66x82x85x111		NL003 Norwood Library	43,900 TO	
	FRNT 66.00 DPTH 96.50				
	EAST-0329325 NRTH-1732273				
	DEED BOOK 2010 PG-14064				
	FULL MARKET VALUE	45,729			

42.066-4-17	26 Baldwin Ave	30 PCT OF VALUE USED FOR EXEMPTION PURPOSES			1-139- 9
Griswold Robert & Avril	411 Apartment		Vet - Comb 41131	0	8,250 8,250 0
Veress Evre	Norwood-Norfolk 406201	15,400	Vet - Comb 41137	8,250	0 0 0
26 Baldwin Ave	X	110,000	Basic Star 41854	0	0 28,800
Norwood, NY 13668	88sp60000		VILLAGE TAXABLE VALUE	101,750	
	X		COUNTY TAXABLE VALUE	101,750	
	ACRES 1.40 BANK8888830		TOWN TAXABLE VALUE	101,750	
	EAST-0329466 NRTH-1732478		SCHOOL TAXABLE VALUE	81,200	
	DEED BOOK 2010 PG-14315		NL003 Norwood Library	110,000 TO	
	FULL MARKET VALUE	114,583			

42.066-4-18	7 Cottage St				1-140- 8
Morgan Charles B	210 1 Family Res		CW_15_VET/ 41161	0	10,725 10,725 0
7 Cottage St	Norwood-Norfolk 406201	5,000	Enhanced S 41834	0	0 59,710
Norwood, NY 13668	X	71,500	VILLAGE TAXABLE VALUE	71,500	
	X		COUNTY TAXABLE VALUE	60,775	
	X		TOWN TAXABLE VALUE	60,775	
	FRNT 74.00 DPTH 165.00		SCHOOL TAXABLE VALUE	11,790	
	EAST-0329682 NRTH-1732527		NL003 Norwood Library	71,500 TO	
	DEED BOOK 2005 PG-3847				
	FULL MARKET VALUE	74,479			

42.066-4-19	9 Cottage St				1-146-10
Donahue Kelly P	210 1 Family Res		Basic Star 41854	0	0 28,800
9 Cottage St	Norwood-Norfolk 406201	5,600	VILLAGE TAXABLE VALUE	44,000	
Norwood, NY 13668	98sp33000	44,000	COUNTY TAXABLE VALUE	44,000	
	X		TOWN TAXABLE VALUE	44,000	
	99x165x99x161		SCHOOL TAXABLE VALUE	15,200	
	FRNT 99.00 DPTH 163.00		NL003 Norwood Library	44,000 TO	
	BANK8888209				
	EAST-0329780 NRTH-1732543				
	DEED BOOK 1118 PG-570				
	FULL MARKET VALUE	45,833			

STATE OF NEW YORK
 COUNTY - St Lawrence
 TOWN - Potsdam
 VILLAGE - Norwood
 SWIS - 407401

2 0 1 2 T E N T A T I V E A S S E S S M E N T R O L L
 T A X A B L E SECTION OF THE ROLL - 1
 THESE ASSESSMENTS ARE ALSO USED FOR VILLAGE PURPOSES
 TAX MAP NUMBER SEQUENCE
 UNIFORM PERCENT OF VALUE IS 096.00
 UNIFORM PERCENT OF VALUE IS 096.00

PAGE 34
 VALUATION DATE-JUL 01, 2011
 TAXABLE STATUS DATE-MAR 01, 2012

TAX MAP PARCEL NUMBER	PROPERTY LOCATION & CLASS	ASSESSMENT	EXEMPTION CODE-----VILLAGE-----	COUNTY-----	TOWN-----	SCHOOL
CURRENT OWNERS NAME	SCHOOL DISTRICT	LAND	TAX DESCRIPTION	TAXABLE VALUE		
CURRENT OWNERS ADDRESS	PARCEL SIZE/GRID COORD	TOTAL	SPECIAL DISTRICTS	ACCOUNT NO.		

42.066-4-20	36 Baldwin Ave 210 1 Family Res		Vet - Wart 41121	0	9,195	9,195 0
Searles Richard	Norwood-Norfolk 406201	4,800	Vet - Wart 41127	5,760	0	0 0
Searles Donna	X	61,300	Enhanced S 41834	0	0	59,710
36 Baldwin Ave	X		VILLAGE TAXABLE VALUE		55,540	
Norwood, NY 13668	X		COUNTY TAXABLE VALUE		52,105	
	FRNT 165.00 DPTH 79.00		TOWN TAXABLE VALUE		52,105	
	EAST-0330008 NRTH-1732641		SCHOOL TAXABLE VALUE		1,590	
	DEED BOOK 914 PG-00756		NL003 Norwood Library		61,300 TO	
	FULL MARKET VALUE	63,854				

42.066-4-21	19 Cottage St 210 1 Family Res		Basic Star 41854	0	0	0 28,800
St.Pier Jacqueline A	Norwood-Norfolk 406201	5,200	VILLAGE TAXABLE VALUE		32,500	
19 Cottage St	X	32,500	COUNTY TAXABLE VALUE		32,500	
Norwood, NY 13668	X		TOWN TAXABLE VALUE		32,500	
	84x157x7x176		SCHOOL TAXABLE VALUE		3,700	
	FRNT 84.00 DPTH 157.00		NL003 Norwood Library		32,500 TO	
	EAST-0330133 NRTH-1732614					
	DEED BOOK 2004 PG-16775					
	FULL MARKET VALUE	33,854				

42.066-4-22	28 Cottage St 311 Res vac land		VILLAGE TAXABLE VALUE		4,300	1-135-12
Raquette Valley Habitat	Norwood-Norfolk 406201	4,300	COUNTY TAXABLE VALUE		4,300	
PO Box 295	93sp16500	4,300	TOWN TAXABLE VALUE		4,300	
Canton, NY 13617	X		SCHOOL TAXABLE VALUE		4,300	
	X		NL003 Norwood Library		4,300 TO	
	FRNT 109.00 DPTH 156.00					
	EAST-0330198 NRTH-1732446					
	DEED BOOK 2010 PG-7089					
	FULL MARKET VALUE	4,479				

42.066-4-23	26 Cottage St 311 Res vac land		VILLAGE TAXABLE VALUE		3,000	1-146-14
Mackey Philip	Norwood-Norfolk 406201	3,000	COUNTY TAXABLE VALUE		3,000	
22 Cottage St	X	3,000	TOWN TAXABLE VALUE		3,000	
Norwood, NY 13668	X		SCHOOL TAXABLE VALUE		3,000	
	X		NL003 Norwood Library		3,000 TO	
	FRNT 55.00 DPTH 149.00					
	EAST-0330111 NRTH-1732424					
	DEED BOOK 908 PG-00373					
	FULL MARKET VALUE	3,125				

STATE OF NEW YORK
 COUNTY - St Lawrence
 TOWN - Potsdam
 VILLAGE - Norwood
 SWIS - 407401

2 0 1 2 T E N T A T I V E A S S E S S M E N T R O L L
 T A X A B L E SECTION OF THE ROLL - 1
 THESE ASSESSMENTS ARE ALSO USED FOR VILLAGE PURPOSES
 TAX MAP NUMBER SEQUENCE
 UNIFORM PERCENT OF VALUE IS 096.00
 UNIFORM PERCENT OF VALUE IS 096.00

PAGE 35
 VALUATION DATE-JUL 01, 2011
 TAXABLE STATUS DATE-MAR 01, 2012

TAX MAP PARCEL NUMBER	PROPERTY LOCATION & CLASS	ASSESSMENT	EXEMPTION CODE	VILLAGE	COUNTY	TOWN	SCHOOL
CURRENT OWNERS NAME	SCHOOL DISTRICT	LAND	TAX DESCRIPTION	TAXABLE VALUE			
CURRENT OWNERS ADDRESS	PARCEL SIZE/GRID COORD	TOTAL	SPECIAL DISTRICTS				ACCOUNT NO.
***** 42.066-4-24 *****							
	22 Cottage St						1-146-13
42.066-4-24	210 1 Family Res		Enhanced S 41834	0	0	0	54,200
Mackey Philip	Norwood-Norfolk 406201	6,100	VILLAGE TAXABLE VALUE		54,200		
22 Cottage St	X	54,200	COUNTY TAXABLE VALUE		54,200		
Norwood, NY 13668	X		TOWN TAXABLE VALUE		54,200		
	X		SCHOOL TAXABLE VALUE		0		
	FRNT 137.00 DPTH 149.00		NL003 Norwood Library		54,200 TO		
	EAST-0330014 NRTH-1732397						
	DEED BOOK 908 PG-00373						
	FULL MARKET VALUE	56,458					
***** 42.066-4-25 *****							
	3 Orchard St						1-129- 5
42.066-4-25	210 1 Family Res		Aged - Cou 41802	0	22,500	0	0
Halpern Leonard J	Norwood-Norfolk 406201	3,700	Aged - Tow 41803	0	0	37,500	0
3 Orchard St	Per Will	75,000	Aged - Sch 41804	0	0	0	15,000
Norwood, NY 13668	X		Enhanced S 41834	0	0	0	59,710
	X		VILLAGE TAXABLE VALUE		75,000		
	FRNT 79.00 DPTH 83.00		COUNTY TAXABLE VALUE		52,500		
	EAST-0329992 NRTH-1732560		TOWN TAXABLE VALUE		37,500		
	DEED BOOK 528 PG-00291		SCHOOL TAXABLE VALUE		290		
	FULL MARKET VALUE	78,125	NL003 Norwood Library		75,000 TO		
***** 42.066-4-26 *****							
	17 Cottage St						1-145-12
42.066-4-26	210 1 Family Res		Vet - Wart 41121	0	8,475	8,475	0
Haggett Leslie	Norwood-Norfolk 406201	3,700	Vet - Wart 41127	5,760	0	0	0
Haggett Elaine	X	56,500	Vet - Disa 41141	0	28,250	28,250	0
17 Cottage St	X		Vet - Disa 41147	19,200	0	0	0
Norwood, NY 13668	0681sp26000		Basic Star 41854	0	0	0	28,800
	FRNT 83.00 DPTH 79.00		VILLAGE TAXABLE VALUE		31,540		
	EAST-0330062 NRTH-1732587		COUNTY TAXABLE VALUE		19,775		
	DEED BOOK 959 PG-00694		TOWN TAXABLE VALUE		19,775		
	FULL MARKET VALUE	58,854	SCHOOL TAXABLE VALUE		27,700		
			NL003 Norwood Library		56,500 TO		
***** 42.066-5-1 *****							
	26,28,30 N Main St						1-127- 1
42.066-5-1	486 Mini-mart		VILLAGE TAXABLE VALUE		180,000		
Sugar Creek Properties Inc	Norwood-Norfolk 406201	7,400	COUNTY TAXABLE VALUE		180,000		
c/o 7-Eleven Inc	Re: Convenient Food & Gas	180,000	TOWN TAXABLE VALUE		180,000		
AV Tax 35216	95sp160000		SCHOOL TAXABLE VALUE		180,000		
PO Box 711	84sp39231nv/88sp78000		NL003 Norwood Library		180,000 TO		
Dallas, TX 75221	FRNT 150.00 DPTH 81.00						
	EAST-0328313 NRTH-1732105						
	DEED BOOK 1090 PG-132						
	FULL MARKET VALUE	187,500					

STATE OF NEW YORK
 COUNTY - St Lawrence
 TOWN - Potsdam
 VILLAGE - Norwood
 SWIS - 407401

2 0 1 2 T E N T A T I V E A S S E S S M E N T R O L L
 T A X A B L E SECTION OF THE ROLL - 1
 THESE ASSESSMENTS ARE ALSO USED FOR VILLAGE PURPOSES
 TAX MAP NUMBER SEQUENCE
 UNIFORM PERCENT OF VALUE IS 096.00
 UNIFORM PERCENT OF VALUE IS 096.00

PAGE 36
 VALUATION DATE-JUL 01, 2011
 TAXABLE STATUS DATE-MAR 01, 2012

TAX MAP PARCEL NUMBER	PROPERTY LOCATION & CLASS	ASSESSMENT	EXEMPTION CODE-----VILLAGE-----COUNTY-----TOWN-----SCHOOL
CURRENT OWNERS NAME	SCHOOL DISTRICT	LAND	TAX DESCRIPTION
CURRENT OWNERS ADDRESS	PARCEL SIZE/GRID COORD	TOTAL	SPECIAL DISTRICTS
			TAXABLE VALUE
			ACCOUNT NO.

42.066-5-2	20 1/2 N Main St		42.066-5-2 *****
Mooney David	481 Att row bldg		1-115- 5
Mooney Valerie	Norwood-Norfolk 406201	6,100	VILLAGE TAXABLE VALUE 28,800
2705 County Route 35	20 1/2, 22, 22 1/2	28,800	COUNTY TAXABLE VALUE 28,800
Norwood, NY 13668	0782spl0000		TOWN TAXABLE VALUE 28,800
	FRNT 63.00 DPTH 200.00		SCHOOL TAXABLE VALUE 28,800
	ACRES 0.32		NL003 Norwood Library 28,800 TO
	EAST-0328388 NRTH-1732014		
	DEED BOOK 2007 PG-6309		
	FULL MARKET VALUE 30,000		

42.066-5-3	2 Baldwin Ave		42.066-5-3 *****
Northern Mechanicals Inc.	484 1 use sm bld		1-141- 9
2 Baldwin Ave	Norwood-Norfolk 406201	10,000	VILLAGE TAXABLE VALUE 82,400
Norwood, NY 13668	X	82,400	COUNTY TAXABLE VALUE 82,400
	149x150x84x18x75x121		TOWN TAXABLE VALUE 82,400
	FRNT 149.00 DPTH 135.50		SCHOOL TAXABLE VALUE 82,400
	EAST-0328426 NRTH-1732138		NL003 Norwood Library 82,400 TO
	DEED BOOK 819 PG-00568		
	FULL MARKET VALUE 85,833		

42.066-5-4.1	Baldwin Ave		42.066-5-4.1 *****
Baldwin Acres Inc	411 Apartment		1-141-12
PO Box 212	Norwood-Norfolk 406201	19,400	VILLAGE TAXABLE VALUE 19,400
Norwood, NY 13668	Re: Land Taxable Only/see	19,400	COUNTY TAXABLE VALUE 19,400
	Building Exempt (Section		TOWN TAXABLE VALUE 19,400
	X		SCHOOL TAXABLE VALUE 19,400
	ACRES 2.40		NL003 Norwood Library 19,400 TO
	EAST-0328678 NRTH-1732138		
	DEED BOOK 00966 PG-00251		
	FULL MARKET VALUE 20,208		

42.066-5-6	16 Baldwin Ave		42.066-5-6 *****
Larose Clayton	210 1 Family Res		1-134-15
Larose Patricia	Norwood-Norfolk 406201	6,400	VILLAGE TAXABLE VALUE 0
16 Baldwin Ave	X	80,000	COUNTY TAXABLE VALUE 80,000
Norwood, NY 13668	X		TOWN TAXABLE VALUE 80,000
	112x304x112x282		SCHOOL TAXABLE VALUE 51,200
	FRNT 112.00 DPTH 293.00		NL003 Norwood Library 80,000 TO
	EAST-0328892 NRTH-1732219		
	DEED BOOK 838 PG-00105		
	FULL MARKET VALUE 83,333		

STATE OF NEW YORK
 COUNTY - St Lawrence
 TOWN - Potsdam
 VILLAGE - Norwood
 SWIS - 407401

2 0 1 2 T E N T A T I V E A S S E S S M E N T R O L L
 T A X A B L E SECTION OF THE ROLL - 1
 THESE ASSESSMENTS ARE ALSO USED FOR VILLAGE PURPOSES
 TAX MAP NUMBER SEQUENCE
 UNIFORM PERCENT OF VALUE IS 096.00
 UNIFORM PERCENT OF VALUE IS 096.00

PAGE 37
 VALUATION DATE-JUL 01, 2011
 TAXABLE STATUS DATE-MAR 01, 2012

TAX MAP PARCEL NUMBER	PROPERTY LOCATION & CLASS	ASSESSMENT	EXEMPTION CODE-----VILLAGE-----	COUNTY-----	TOWN-----	SCHOOL
CURRENT OWNERS NAME	SCHOOL DISTRICT	LAND	TAX DESCRIPTION	TAXABLE VALUE		
CURRENT OWNERS ADDRESS	PARCEL SIZE/GRID COORD	TOTAL	SPECIAL DISTRICTS	ACCOUNT NO.		

42.066-5-7	18 Baldwin Ave 210 1 Family Res		Basic Star 41854	0	0	1-119- 8
Deon Donald	Norwood-Norfolk 406201	4,800	VILLAGE TAXABLE VALUE		28,500	28,500
Deon Candice	X	28,500	COUNTY TAXABLE VALUE		28,500	28,500
18 Baldwin St	X		TOWN TAXABLE VALUE		28,500	28,500
Norwood, NY 13668-1245	X		SCHOOL TAXABLE VALUE		0	0
	FRNT 92.00 DPTH 122.00		NL003 Norwood Library		28,500 TO	
	EAST-0328968 NRTH-1732338					
	DEED BOOK 924 PG-00070					
	FULL MARKET VALUE	29,688				

42.066-5-8	22 Baldwin Ave 210 1 Family Res		Vet - Wart 41121	0	6,765	1-115-11
Vanatter Gloria M	Norwood-Norfolk 406201	4,800	Vet - Wart 41127	5,760	0	0
22 Baldwin Ave	92sp35000	45,100	Enhanced S 41834	0	0	45,100
Norwood, NY 13668	00sp27500		VILLAGE TAXABLE VALUE		39,340	
	2004SP40000		COUNTY TAXABLE VALUE		38,335	
	FRNT 91.00 DPTH 122.00		TOWN TAXABLE VALUE		38,335	
	BANK8888869		SCHOOL TAXABLE VALUE		0	
	EAST-0329043 NRTH-1732360		NL003 Norwood Library		45,100 TO	
	DEED BOOK 2004 PG-13166					
	FULL MARKET VALUE	46,979				

42.066-5-9	22 1/2 Baldwin Ave 210 1 Family Res		Basic Star 41854	0	0	1-132-12
Osway Alice M	Norwood-Norfolk 406201	3,500	VILLAGE TAXABLE VALUE		48,900	28,800
22 1/2 Baldwin Ave	96sp33000	48,900	COUNTY TAXABLE VALUE		48,900	
Norwood, NY 13668	X		TOWN TAXABLE VALUE		48,900	
	75x78x75x74 89Sp30500		SCHOOL TAXABLE VALUE		20,100	
	FRNT 75.00 DPTH 76.00		NL003 Norwood Library		48,900 TO	
	EAST-0329125 NRTH-1732414					
	DEED BOOK 1104 PG-198					
	FULL MARKET VALUE	50,938				

42.066-5-10	24 Baldwin Ave 210 1 Family Res		Basic Star 41854	0	0	1-123- 6
Eng George	Norwood-Norfolk 406201	4,600	VILLAGE TAXABLE VALUE		59,000	28,800
Eng Theresa	2002sp52000	59,000	COUNTY TAXABLE VALUE		59,000	
24 Baldwin Ave	X		TOWN TAXABLE VALUE		59,000	
Norwood, NY 13668	137x96x90x78		SCHOOL TAXABLE VALUE		30,200	
	FRNT 135.00 DPTH 87.00		NL003 Norwood Library		59,000 TO	
	BANK8888869					
	EAST-0329217 NRTH-1732441					
	DEED BOOK 2002 PG-15729					
	FULL MARKET VALUE	61,458				

STATE OF NEW YORK
 COUNTY - St Lawrence
 TOWN - Potsdam
 VILLAGE - Norwood
 SWIS - 407401

2 0 1 2 T E N T A T I V E A S S E S S M E N T R O L L
 T A X A B L E SECTION OF THE ROLL - 1
 THESE ASSESSMENTS ARE ALSO USED FOR VILLAGE PURPOSES
 TAX MAP NUMBER SEQUENCE
 UNIFORM PERCENT OF VALUE IS 096.00
 UNIFORM PERCENT OF VALUE IS 096.00

PAGE 38
 VALUATION DATE-JUL 01, 2011
 TAXABLE STATUS DATE-MAR 01, 2012

TAX MAP PARCEL NUMBER	PROPERTY LOCATION & CLASS	ASSESSMENT	EXEMPTION CODE	VILLAGE	COUNTY	TOWN	SCHOOL
CURRENT OWNERS NAME	SCHOOL DISTRICT	LAND	TAX DESCRIPTION	TAXABLE VALUE			
CURRENT OWNERS ADDRESS	PARCEL SIZE/GRID COORD	TOTAL	SPECIAL DISTRICTS				ACCOUNT NO.

42.066-5-11.1	7 Lafayette St 220 2 Family Res		Enhanced S 41834	0	0	0	1-125- 9 48,000
Fiacco Jean	Norwood-Norfolk 406201	5,400	VILLAGE TAXABLE VALUE		48,000		
7 Lafayette St	78x135x48x165	48,000	COUNTY TAXABLE VALUE		48,000		
Norwood, NY 13668	Re:1029-321		TOWN TAXABLE VALUE		48,000		
	X		SCHOOL TAXABLE VALUE		0		
	FRNT 100.00 DPTH 146.00		NL003 Norwood Library		48,000 TO		
	EAST-0329190 NRTH-1732349						
	DEED BOOK 726 PG-00397						
	FULL MARKET VALUE	50,000					

42.066-5-12.1	5, 5 1/2 Lafayette St 220 2 Family Res		VILLAGE TAXABLE VALUE		50,000		1-127- 8
Blair Carol B	Norwood-Norfolk 406201	7,800	COUNTY TAXABLE VALUE		50,000		
770 James St Apt 814	2009sp51000	50,000	TOWN TAXABLE VALUE		50,000		
Syracuse, NY 13203	2000sp44000		SCHOOL TAXABLE VALUE		50,000		
	Re:1029-321 89Sp32500		NL003 Norwood Library		50,000 TO		
	ACRES 1.20						
	EAST-0329103 NRTH-1732208						
	DEED BOOK 2009 PG-16798						
	FULL MARKET VALUE	52,083					

42.066-5-14	49,51 Mechanic St 482 Det row bldg		VILLAGE TAXABLE VALUE		46,400		1-146-12
Lashomb Lynn Patrick	Norwood-Norfolk 406201	3,100	COUNTY TAXABLE VALUE		46,400		
PO Box 85	X	46,400	TOWN TAXABLE VALUE		46,400		
Norwood, NY 13668	87sp16106		SCHOOL TAXABLE VALUE		46,400		
	X		NL003 Norwood Library		46,400 TO		
	FRNT 60.00 DPTH 50.00						
	EAST-0328908 NRTH-1731932						
	DEED BOOK 1008 PG-00744						
	FULL MARKET VALUE	48,333					

42.066-5-15	45 Mechanic St 330 Vacant comm		VILLAGE TAXABLE VALUE		1,600		1-132-15
Lashomb Lynn P	Norwood-Norfolk 406201	1,600	COUNTY TAXABLE VALUE		1,600		
PO Box 85	X	1,600	TOWN TAXABLE VALUE		1,600		
Norwood, NY 13668	88sp18000		SCHOOL TAXABLE VALUE		1,600		
	X		NL003 Norwood Library		1,600 TO		
	FRNT 60.00 DPTH 50.00						
	EAST-0328859 NRTH-1731922						
	DEED BOOK 1998 PG-15990						
	FULL MARKET VALUE	1,667					

STATE OF NEW YORK
 COUNTY - St Lawrence
 TOWN - Potsdam
 VILLAGE - Norwood
 SWIS - 407401

2 0 1 2 T E N T A T I V E A S S E S S M E N T R O L L
 T A X A B L E SECTION OF THE ROLL - 1
 THESE ASSESSMENTS ARE ALSO USED FOR VILLAGE PURPOSES
 TAX MAP NUMBER SEQUENCE
 UNIFORM PERCENT OF VALUE IS 096.00
 UNIFORM PERCENT OF VALUE IS 096.00

PAGE 39
 VALUATION DATE-JUL 01, 2011
 TAXABLE STATUS DATE-MAR 01, 2012

TAX MAP PARCEL NUMBER	PROPERTY LOCATION & CLASS	ASSESSMENT	EXEMPTION CODE-----VILLAGE-----	COUNTY-----	TOWN-----	SCHOOL
CURRENT OWNERS NAME	SCHOOL DISTRICT	LAND	TAX DESCRIPTION	TAXABLE VALUE		
CURRENT OWNERS ADDRESS	PARCEL SIZE/GRID COORD	TOTAL	SPECIAL DISTRICTS			ACCOUNT NO.

42.066-5-16	18 N Main St			42.066-5-16		*****
Weller Carter J	482 Det row bldg		VILLAGE TAXABLE VALUE	43,300		1-147-15
Weller Deborah A	Norwood-Norfolk 406201	5,500	COUNTY TAXABLE VALUE	43,300		
631 County Route 34	98sp45000	43,300	TOWN TAXABLE VALUE	43,300		
Potsdam, NY 13676	X		SCHOOL TAXABLE VALUE	43,300		
	FRNT 51.00 DPTH 192.00		NL003 Norwood Library	43,300 TO		
	EAST-0328332 NRTH-1731949					
	DEED BOOK 2005 PG-4071					
	FULL MARKET VALUE	45,104				

42.066-6-6.1	16 Prospect St			42.066-6-6.1		*****
Colbert Daniel J	220 2 Family Res		Vet - Comb 41131	0	15,375	1-143- 5
16 Prospect St	Norwood-Norfolk 406201	5,900	Vet - Comb 41137	9,600	0	0
Norwood, NY 13668	Also see deed 1077/1041	61,500	Basic Star 41854	0	0	28,800
	REF 2009/599		VILLAGE TAXABLE VALUE	51,900		
	2009sp65000		COUNTY TAXABLE VALUE	46,125		
	FRNT 105.00 DPTH 248.00		TOWN TAXABLE VALUE	46,125		
	BANK8888870		SCHOOL TAXABLE VALUE	32,700		
	EAST-0327457 NRTH-1732251		NL003 Norwood Library	61,500 TO		
	DEED BOOK 2009 PG-600					
	FULL MARKET VALUE	64,063				

42.066-6-7.1	14 Prospect St			42.066-6-7.1		*****
Wellings Jeffrey S	210 1 Family Res		Basic Star 41854	0	0	1-134- 1
Wellings Joanne M	Norwood-Norfolk 406201	5,100	VILLAGE TAXABLE VALUE	83,000		28,800
14 Prospect St	97sp66500	83,000	COUNTY TAXABLE VALUE	83,000		
Norwood, NY 13668	91sp55000		TOWN TAXABLE VALUE	83,000		
	X		SCHOOL TAXABLE VALUE	54,200		
	FRNT 133.00 DPTH 105.00		NL003 Norwood Library	83,000 TO		
	EAST-0327576 NRTH-1732230					
	DEED BOOK 1110 PG-320					
	FULL MARKET VALUE	86,458				

42.066-6-8.1	1 Harrison St			42.066-6-8.1		*****
Palmer Arthur R	210 1 Family Res		Basic Star 41854	0	0	1-120- 8
1 Harrison St	Norwood-Norfolk 406201	4,500	VILLAGE TAXABLE VALUE	65,000		28,800
Norwood, NY 13668	91sp50000	65,000	COUNTY TAXABLE VALUE	65,000		
	97sp50000		TOWN TAXABLE VALUE	65,000		
	99sp56000/2001sp58000		SCHOOL TAXABLE VALUE	36,200		
	FRNT 81.00 DPTH 120.00		NL003 Norwood Library	65,000 TO		
	EAST-0327560 NRTH-1732322					
	DEED BOOK 2001 PG-20129					
	FULL MARKET VALUE	67,708				

STATE OF NEW YORK
 COUNTY - St Lawrence
 TOWN - Potsdam
 VILLAGE - Norwood
 SWIS - 407401

2 0 1 2 T E N T A T I V E A S S E S S M E N T R O L L
 T A X A B L E SECTION OF THE ROLL - 1
 THESE ASSESSMENTS ARE ALSO USED FOR VILLAGE PURPOSES
 TAX MAP NUMBER SEQUENCE
 UNIFORM PERCENT OF VALUE IS 096.00
 UNIFORM PERCENT OF VALUE IS 096.00

PAGE 40
 VALUATION DATE-JUL 01, 2011
 TAXABLE STATUS DATE-MAR 01, 2012

TAX MAP PARCEL NUMBER	PROPERTY LOCATION & CLASS	ASSESSMENT	EXEMPTION CODE	VILLAGE	COUNTY	TOWN	SCHOOL
CURRENT OWNERS NAME	SCHOOL DISTRICT	LAND	TAX DESCRIPTION	TAXABLE VALUE			
CURRENT OWNERS ADDRESS	PARCEL SIZE/GRID COORD	TOTAL	SPECIAL DISTRICTS	ACCOUNT NO.			

42.066-6-9.1	3 Harrison St 210 1 Family Res		VILLAGE TAXABLE VALUE	42.066-6-9.1		1-120- 9	
Cutler Joseph	Norwood-Norfolk 406201	5,600	COUNTY TAXABLE VALUE		124,000		
Cutler Mary Lou	2003sp98000	124,000	TOWN TAXABLE VALUE		124,000		
13 Morgan St	2006sp124000		SCHOOL TAXABLE VALUE		124,000		
Norwood, NY 13668	X		NL003 Norwood Library		124,000 TO		
	FRNT 127.00 DPTH 132.00						
	EAST-0327528 NRTH-1732419						
	DEED BOOK 2006 PG-11670						
	FULL MARKET VALUE	129,167					

42.066-6-11	5 Harrison St 210 1 Family Res		VILLAGE TAXABLE VALUE	42.066-6-11		1-147- 8	
Guenther Adam S	Norwood-Norfolk 406201	5,800	COUNTY TAXABLE VALUE		68,900		
1099 Shave Rd	X	68,900	TOWN TAXABLE VALUE		68,900		
Schenectady, NY 12303	X		SCHOOL TAXABLE VALUE		68,900		
	X		NL003 Norwood Library		68,900 TO		
	FRNT 109.00 DPTH 169.00						
	BANK8888830						
	EAST-0327501 NRTH-1732527						
	DEED BOOK 2005 PG-9418						
	FULL MARKET VALUE	71,771					

42.066-6-12	6 Harrison St 210 1 Family Res		Vet - Wart 41121	42.066-6-12		1-135- 8	
Lepage Donald	Norwood-Norfolk 406201	5,600	Vet - Wart 41127		11,520		0
Lepage Pauline	X	80,000	Enhanced S 41834		0		0
6 Harrison St	X		VILLAGE TAXABLE VALUE		0		59,710
Norwood, NY 13668	103x169x75x99x50		COUNTY TAXABLE VALUE		74,240		
	FRNT 103.00 DPTH 159.00		TOWN TAXABLE VALUE		68,480		
	EAST-0327468 NRTH-1732635		SCHOOL TAXABLE VALUE		68,480		
	DEED BOOK 772 PG-00399		NL003 Norwood Library		20,290		
	FULL MARKET VALUE	83,333			80,000 TO		

42.066-6-13	4 Harrison St 210 1 Family Res		VILLAGE TAXABLE VALUE	42.066-6-13		1-129- 7	
Hann Richard	Norwood-Norfolk 406201	6,200	COUNTY TAXABLE VALUE		79,000		
306 Otter Pt	X	79,000	TOWN TAXABLE VALUE		79,000		
Massena, NY 13662	X		SCHOOL TAXABLE VALUE		79,000		
	131x173x132x166		NL003 Norwood Library		79,000 TO		
	FRNT 131.00 DPTH 169.50						
	EAST-0327701 NRTH-1732538						
	DEED BOOK 1074 PG-1016						
	FULL MARKET VALUE	82,292					

STATE OF NEW YORK
 COUNTY - St Lawrence
 TOWN - Potsdam
 VILLAGE - Norwood
 SWIS - 407401

2 0 1 2 T E N T A T I V E A S S E S S M E N T R O L L
 T A X A B L E SECTION OF THE ROLL - 1
 THESE ASSESSMENTS ARE ALSO USED FOR VILLAGE PURPOSES
 TAX MAP NUMBER SEQUENCE
 UNIFORM PERCENT OF VALUE IS 096.00
 UNIFORM PERCENT OF VALUE IS 096.00

PAGE 41
 VALUATION DATE-JUL 01, 2011
 TAXABLE STATUS DATE-MAR 01, 2012

TAX MAP PARCEL NUMBER	PROPERTY LOCATION & CLASS	ASSESSMENT	EXEMPTION CODE	VILLAGE	COUNTY	TOWN	SCHOOL
CURRENT OWNERS NAME	SCHOOL DISTRICT	LAND	TAX DESCRIPTION		TAXABLE VALUE		
CURRENT OWNERS ADDRESS	PARCEL SIZE/GRID COORD	TOTAL	SPECIAL DISTRICTS				ACCOUNT NO.

42.066-6-14	2 Harrison St 210 1 Family Res		Basic Star 41854	0	0	0	1-147- 6 28,800
Oakes Robert	Norwood-Norfolk 406201	4,600	VILLAGE TAXABLE VALUE		70,700		
Oakes Kathleen	X	70,700	COUNTY TAXABLE VALUE		70,700		
2 Harrison St	88sp37000		TOWN TAXABLE VALUE		70,700		
Norwood, NY 13668	65x164x65x163		SCHOOL TAXABLE VALUE		41,900		
	FRNT 65.00 DPTH 163.50		NL003 Norwood Library		70,700 TO		
	EAST-0327717 NRTH-1732441						
	DEED BOOK 1022 PG-00707						
	FULL MARKET VALUE	73,646					

42.066-6-17	4 Prospect St 210 1 Family Res		Basic Star 41854	0	0	0	1-142- 8 28,800
Labier Paul R	Norwood-Norfolk 406201	5,100	VILLAGE TAXABLE VALUE		80,000		
4 Prospect St	2005sp70000	80,000	COUNTY TAXABLE VALUE		80,000		
Norwood, NY 13668	X		TOWN TAXABLE VALUE		80,000		
	89x198x59x66x30x132		SCHOOL TAXABLE VALUE		51,200		
	FRNT 89.00 DPTH 198.00		NL003 Norwood Library		80,000 TO		
	BANK8888289						
	EAST-0327966 NRTH-1732360						
	DEED BOOK 2010 PG-9660						
	FULL MARKET VALUE	83,333					

42.066-6-18.22	3 Morton St 210 1 Family Res		Vet - Comb 41131	0	19,200	19,200	0
Rourk Patrick	Norwood-Norfolk 406201	6,700	Vet - Comb 41131	0	19,200	19,200	0
Rourk Patricia	x	101,000	Vet - Comb 41137	9,600	0	0	0
3 Morton St	x		Vet - Comb 41137	9,600	0	0	0
Norwood, NY 13668	x		Vet - Disa 41141	0	10,100	10,100	0
	FRNT 150.00 DPTH 181.00		Vet - Disa 41147	10,100	0	0	0
	EAST-0327837 NRTH-1732553		Basic Star 41854	0	0	0	28,800
	DEED BOOK 1998 PG-13954		VILLAGE TAXABLE VALUE		71,700		
	FULL MARKET VALUE	105,208	COUNTY TAXABLE VALUE		52,500		
			TOWN TAXABLE VALUE		52,500		
			SCHOOL TAXABLE VALUE		72,200		
			NL003 Norwood Library		101,000 TO		

42.066-6-19	43 N Main St 210 1 Family Res		Vet - Wart 41121	0	7,500	7,500	1-134-14 0
Laramay Jerry	Norwood-Norfolk 406201	5,400	Vet - Wart 41127	5,760	0	0	0
Laramay Doris	X	50,000	Enhanced S 41834	0	0	0	50,000
43 N Main St	X		VILLAGE TAXABLE VALUE		44,240		
Norwood, NY 13668	X		COUNTY TAXABLE VALUE		42,500		
	FRNT 80.00 DPTH 180.00		TOWN TAXABLE VALUE		42,500		
	EAST-0328042 NRTH-1732473		SCHOOL TAXABLE VALUE		0		
	DEED BOOK 550 PG-00543		NL003 Norwood Library		50,000 TO		
	FULL MARKET VALUE	52,083					

STATE OF NEW YORK
 COUNTY - St Lawrence
 TOWN - Potsdam
 VILLAGE - Norwood
 SWIS - 407401

2 0 1 2 T E N T A T I V E A S S E S S M E N T R O L L
 T A X A B L E SECTION OF THE ROLL - 1
 THESE ASSESSMENTS ARE ALSO USED FOR VILLAGE PURPOSES
 TAX MAP NUMBER SEQUENCE
 UNIFORM PERCENT OF VALUE IS 096.00
 UNIFORM PERCENT OF VALUE IS 096.00

PAGE 42
 VALUATION DATE-JUL 01, 2011
 TAXABLE STATUS DATE-MAR 01, 2012

TAX MAP PARCEL NUMBER	PROPERTY LOCATION & CLASS	ASSESSMENT	EXEMPTION CODE-----VILLAGE-----COUNTY-----TOWN-----SCHOOL	TAXABLE VALUE	ACCOUNT NO.
CURRENT OWNERS NAME	SCHOOL DISTRICT	LAND	TAX DESCRIPTION		
CURRENT OWNERS ADDRESS	PARCEL SIZE/GRID COORD	TOTAL	SPECIAL DISTRICTS		

42.066-6-20	41 N Main St 210 1 Family Res		Basic Star 41854	0	1-159- 4
Ramsay Marcy H	Norwood-Norfolk 406201	5,000	VILLAGE TAXABLE VALUE	58,500	
41 N Main St	X	58,500	COUNTY TAXABLE VALUE	58,500	
Norwood, NY 13668	X		TOWN TAXABLE VALUE	58,500	
	87sp26000		SCHOOL TAXABLE VALUE	29,700	
	FRNT 66.00 DPTH 142.00		NL003 Norwood Library	58,500 TO	
	EAST-0328069 NRTH-1732403				
	DEED BOOK 2006 PG-9274				
	FULL MARKET VALUE	60,938			

42.066-6-22	7 N Main St 432 Gas station		VILLAGE TAXABLE VALUE	30,000	1-143-10
Myers Robert	Norwood-Norfolk 406201	5,000	COUNTY TAXABLE VALUE	30,000	
7 N Main St	01sp15000	30,000	TOWN TAXABLE VALUE	30,000	
Norwood, NY 13668	88sp80000		SCHOOL TAXABLE VALUE	30,000	
	X		NL003 Norwood Library	30,000 TO	
	FRNT 81.00 DPTH 99.00				
	EAST-0328139 NRTH-1732208				
	DEED BOOK 2001 PG-7280				
	FULL MARKET VALUE	31,250			

42.066-6-23	5 N Main St 311 Res vac land		VILLAGE TAXABLE VALUE	3,000	1-120-13
Gladding Ryland	Norwood-Norfolk 406201	3,000	COUNTY TAXABLE VALUE	3,000	
Gladding Delores	X	3,000	TOWN TAXABLE VALUE	3,000	
9 Bernard Ave	X		SCHOOL TAXABLE VALUE	3,000	
Norwood, NY 13668	51x165x66x66x9x99		NL003 Norwood Library	3,000 TO	
	FRNT 51.00 DPTH 165.00				
	EAST-0328107 NRTH-1732132				
	DEED BOOK 947 PG-00831				
	FULL MARKET VALUE	3,125			

42.066-6-24	3 N Main St 422 Diner/lunch		VILLAGE TAXABLE VALUE	48,500	1-153- 6
Fregoe John	Norwood-Norfolk 406201	8,700	COUNTY TAXABLE VALUE	48,500	
Fregoe Susan	2008sp35000	48,500	TOWN TAXABLE VALUE	48,500	
275 Lakeshore Dr	X		SCHOOL TAXABLE VALUE	48,500	
Norwood, NY 13668	X		NL003 Norwood Library	48,500 TO	
	FRNT 125.00 DPTH 172.50				
	ACRES 0.48				
	EAST-0328134 NRTH-1732030				
	DEED BOOK 2008 PG-511				
	FULL MARKET VALUE	50,521			

STATE OF NEW YORK
 COUNTY - St Lawrence
 TOWN - Potsdam
 VILLAGE - Norwood
 SWIS - 407401

2 0 1 2 T E N T A T I V E A S S E S S M E N T R O L L
 T A X A B L E SECTION OF THE ROLL - 1
 THESE ASSESSMENTS ARE ALSO USED FOR VILLAGE PURPOSES
 TAX MAP NUMBER SEQUENCE
 UNIFORM PERCENT OF VALUE IS 096.00
 UNIFORM PERCENT OF VALUE IS 096.00

PAGE 43
 VALUATION DATE-JUL 01, 2011
 TAXABLE STATUS DATE-MAR 01, 2012

TAX MAP PARCEL NUMBER	PROPERTY LOCATION & CLASS	ASSESSMENT	EXEMPTION CODE	VILLAGE	COUNTY	TOWN	SCHOOL
CURRENT OWNERS NAME	SCHOOL DISTRICT	LAND	TAX DESCRIPTION	TAXABLE VALUE			
CURRENT OWNERS ADDRESS	PARCEL SIZE/GRID COORD	TOTAL	SPECIAL DISTRICTS				ACCOUNT NO.

42.066-6-25	3 Prospect St 220 2 Family Res		Basic Star 41854	0	0	0	1-154- 4 28,800
Nesbitt Thomas	Norwood-Norfolk 406201	7,000	VILLAGE TAXABLE VALUE		114,300		
Nesbitt Ellen	2000sp104000	114,300	COUNTY TAXABLE VALUE		114,300		
3 Prospect St	89sp46500 91Sp49500		TOWN TAXABLE VALUE		114,300		
Norwood, NY 13668	X		SCHOOL TAXABLE VALUE		85,500		
	FRNT 149.00 DPTH 260.00		NL003 Norwood Library		114,300 TO		
	BANK8888173						
	EAST-0327972 NRTH-1732090						
	DEED BOOK 2000 PG-7638						
	FULL MARKET VALUE	119,063					

42.066-6-26.1	5 Prospect St 210 1 Family Res		Vet - Wart 41121	0	10,650	10,650	1-151- 8 0
Phippen Steven	Norwood-Norfolk 406201	5,500	Vet - Wart 41127	5,760	0	0	0
Phippen Kimberly	2000sp67000	71,000	Basic Star 41854	0	0	0	28,800
5 Prospect St	X		VILLAGE TAXABLE VALUE		65,240		
Norwood, NY 13668	FRNT 100.00 DPTH 260.00		COUNTY TAXABLE VALUE		60,350		
	EAST-0327876 NRTH-1732101		TOWN TAXABLE VALUE		60,350		
	DEED BOOK 2000 PG-19598		SCHOOL TAXABLE VALUE		42,200		
	FULL MARKET VALUE	73,958	NL003 Norwood Library		71,000 TO		

42.066-6-27.1	7 Prospect St 210 1 Family Res		Basic Star 41854	0	0	0	1-151- 7 28,800
Labarge James	Norwood-Norfolk 406201	4,800	Home Imp - 44212	0	8,750	0	0
Labarge Erin	99sp32000	74,000	Home Impro 44213	0	0	8,750	0
7 Prospect St	99sp39000		Home Impro 44217	10,000	0	0	0
Norwood, NY 13668	FRNT 64.00 DPTH 241.00		VILLAGE TAXABLE VALUE		64,000		
	BANK8888830		COUNTY TAXABLE VALUE		65,250		
	EAST-0327796 NRTH-1732082		TOWN TAXABLE VALUE		65,250		
	DEED BOOK 1999 PG-12656		SCHOOL TAXABLE VALUE		45,200		
	FULL MARKET VALUE	77,083	NL003 Norwood Library		64,000 TO		
			10,000 EX				

42.066-6-28	9 Prospect St 210 1 Family Res		Basic Star 41854	0	0	0	1-157- 8 28,800
Jones Mary	Norwood-Norfolk 406201	5,800	VILLAGE TAXABLE VALUE		74,000		
9 Prospect St	X	74,000	COUNTY TAXABLE VALUE		74,000		
Norwood, NY 13668	X		TOWN TAXABLE VALUE		74,000		
	0880sp41500 0185Sp25000		SCHOOL TAXABLE VALUE		45,200		
	FRNT 87.00 DPTH 237.00		NL003 Norwood Library		74,000 TO		
	EAST-0327750 NRTH-1732041						
	DEED BOOK 1999 PG-19660						
	FULL MARKET VALUE	77,083					

STATE OF NEW YORK
 COUNTY - St Lawrence
 TOWN - Potsdam
 VILLAGE - Norwood
 SWIS - 407401

2 0 1 2 T E N T A T I V E A S S E S S M E N T R O L L
 T A X A B L E SECTION OF THE ROLL - 1
 THESE ASSESSMENTS ARE ALSO USED FOR VILLAGE PURPOSES
 TAX MAP NUMBER SEQUENCE
 UNIFORM PERCENT OF VALUE IS 096.00
 UNIFORM PERCENT OF VALUE IS 096.00

PAGE 44
 VALUATION DATE-JUL 01, 2011
 TAXABLE STATUS DATE-MAR 01, 2012

TAX MAP PARCEL NUMBER	PROPERTY LOCATION & CLASS	ASSESSMENT	EXEMPTION CODE-----VILLAGE-----	COUNTY-----	TOWN-----	SCHOOL
CURRENT OWNERS NAME	SCHOOL DISTRICT	LAND	TAX DESCRIPTION	TAXABLE VALUE		
CURRENT OWNERS ADDRESS	PARCEL SIZE/GRID COORD	TOTAL	SPECIAL DISTRICTS			ACCOUNT NO.

42.066-6-29	11 Prospect St 210 1 Family Res		Basic Star 41854	0	0	1-128- 6 28,800
Purvis Diane	Norwood-Norfolk 406201	4,800	VILLAGE TAXABLE VALUE		90,500	
11 Prospect St	2003/14867	90,500	COUNTY TAXABLE VALUE		90,500	
Norwood, NY 13668	89sp55000 91Sp58000<		TOWN TAXABLE VALUE		90,500	
	X		SCHOOL TAXABLE VALUE		61,700	
	FRNT 83.00 DPTH 132.00		NL003 Norwood Library		90,500 TO	
	BANK8888869					
	EAST-0327663 NRTH-1732051					
	DEED BOOK 2003 PG-14867					
	FULL MARKET VALUE	94,271				

42.066-6-30	15 Prospect St 210 1 Family Res		Enhanced S 41834	0	0	1-155- 6 59,710
Nocerino Mary	Norwood-Norfolk 406201	5,000	VILLAGE TAXABLE VALUE		77,000	
15 Prospect St	X	77,000	COUNTY TAXABLE VALUE		77,000	
Norwood, NY 13668	X		TOWN TAXABLE VALUE		77,000	
	0881sp39500		SCHOOL TAXABLE VALUE		17,290	
	FRNT 92.00 DPTH 132.00		NL003 Norwood Library		77,000 TO	
	EAST-0327576 NRTH-1732046					
	DEED BOOK 1026 PG-00259					
	FULL MARKET VALUE	80,208				

42.066-6-31	17 Prospect St 210 1 Family Res		Basic Star 41854	0	0	1-135-14 28,800
Andrews Kenneth B	Norwood-Norfolk 406201	5,600	VILLAGE TAXABLE VALUE		87,000	
17 Prospect St	X	87,000	COUNTY TAXABLE VALUE		87,000	
Norwood, NY 13668	X		TOWN TAXABLE VALUE		87,000	
	X		SCHOOL TAXABLE VALUE		58,200	
	FRNT 92.00 DPTH 182.00		NL003 Norwood Library		87,000 TO	
	EAST-0327474 NRTH-1732003					
	DEED BOOK 1004 PG-00738					
	FULL MARKET VALUE	90,625				

42.066-6-32	19 Prospect St 210 1 Family Res					1-156-11
Sabad Joseph	Norwood-Norfolk 406201	5,900	VILLAGE TAXABLE VALUE		68,000	
Sabad Vicki	X	68,000	COUNTY TAXABLE VALUE		68,000	
80 Riverside Dr	X		TOWN TAXABLE VALUE		68,000	
Canton, NY 13617-1065	X		SCHOOL TAXABLE VALUE		68,000	
	FRNT 99.00 DPTH 197.00		NL003 Norwood Library		68,000 TO	
	EAST-0327398 NRTH-1731960					
	DEED BOOK 2003 PG-17696					
	FULL MARKET VALUE	70,833				

STATE OF NEW YORK
 COUNTY - St Lawrence
 TOWN - Potsdam
 VILLAGE - Norwood
 SWIS - 407401

2 0 1 2 T E N T A T I V E A S S E S S M E N T R O L L
 T A X A B L E SECTION OF THE ROLL - 1
 THESE ASSESSMENTS ARE ALSO USED FOR VILLAGE PURPOSES
 TAX MAP NUMBER SEQUENCE
 UNIFORM PERCENT OF VALUE IS 096.00
 UNIFORM PERCENT OF VALUE IS 096.00

PAGE 45
 VALUATION DATE-JUL 01, 2011
 TAXABLE STATUS DATE-MAR 01, 2012

TAX MAP PARCEL NUMBER	PROPERTY LOCATION & CLASS	ASSESSMENT	EXEMPTION CODE-----VILLAGE-----	COUNTY-----	TOWN-----	SCHOOL
CURRENT OWNERS NAME	SCHOOL DISTRICT	LAND	TAX DESCRIPTION	TAXABLE VALUE		
CURRENT OWNERS ADDRESS	PARCEL SIZE/GRID COORD	TOTAL	SPECIAL DISTRICTS			ACCOUNT NO.

42.066-6-33	1 N Main St 432 Gas station		VILLAGE TAXABLE VALUE	25,000		1-118- 1
Fleet Techniques Inc	Norwood-Norfolk 406201	6,700	COUNTY TAXABLE VALUE	25,000		
6 High St	Re: Auto Garage (Sales)	25,000	TOWN TAXABLE VALUE	25,000		
Norfolk, NY 13667	X		SCHOOL TAXABLE VALUE	25,000		
	X		NL003 Norwood Library	25,000 TO		
	FRNT 99.00 DPTH 153.00					
	EAST-0328161 NRTH-1731949					
	DEED BOOK 1999 PG-25079					
	FULL MARKET VALUE	26,042				

42.066-7-1	24 Depot St 210 1 Family Res		Basic Star 41854	0	0	1-132-13
Mccoys Peter M	Norwood-Norfolk 406201	5,700	VILLAGE TAXABLE VALUE	45,000	0	28,800
24 Depot St	92sp30000	45,000	COUNTY TAXABLE VALUE	45,000		
Norwood, NY 13668	2000sp36000		TOWN TAXABLE VALUE	45,000		
	83x264		SCHOOL TAXABLE VALUE	16,200		
	FRNT 83.00 DPTH 264.00		NL003 Norwood Library	45,000 TO		
	BANK8888830					
	EAST-0329850 NRTH-1731954					
	DEED BOOK 2000 PG-15141					
	FULL MARKET VALUE	46,875				

42.066-7-2	26 Depot St 210 1 Family Res		VILLAGE TAXABLE VALUE	46,000		1-123-11
Briggs David	Norwood-Norfolk 406201	5,700	COUNTY TAXABLE VALUE	46,000		
525 State Highway 3	X	46,000	TOWN TAXABLE VALUE	46,000		
Harrisville, NY 13648	90sp37500		SCHOOL TAXABLE VALUE	46,000		
	X		NL003 Norwood Library	46,000 TO		
	FRNT 83.00 DPTH 264.00					
	EAST-0329942 NRTH-1731976					
	DEED BOOK 2003 PG-19526					
	FULL MARKET VALUE	47,917				

42.066-7-3	28 Depot St 210 1 Family Res		Enhanced S 41834	0	0	1-116- 5
Beattie Rollin	Norwood-Norfolk 406201	5,600	VILLAGE TAXABLE VALUE	32,500	0	32,500
Beattie Janet	X	32,500	COUNTY TAXABLE VALUE	32,500		
PO Box 121	X		TOWN TAXABLE VALUE	32,500		
Norwood, NY 13668	X		SCHOOL TAXABLE VALUE	0		
	FRNT 83.00 DPTH 212.00		NL003 Norwood Library	32,500 TO		
	EAST-0330024 NRTH-1731992					
	DEED BOOK 879 PG-00748					
	FULL MARKET VALUE	33,854				

STATE OF NEW YORK
 COUNTY - St Lawrence
 TOWN - Potsdam
 VILLAGE - Norwood
 SWIS - 407401

2 0 1 2 T E N T A T I V E A S S E S S M E N T R O L L
 T A X A B L E SECTION OF THE ROLL - 1
 THESE ASSESSMENTS ARE ALSO USED FOR VILLAGE PURPOSES
 TAX MAP NUMBER SEQUENCE
 UNIFORM PERCENT OF VALUE IS 096.00
 UNIFORM PERCENT OF VALUE IS 096.00

PAGE 46
 VALUATION DATE-JUL 01, 2011
 TAXABLE STATUS DATE-MAR 01, 2012

TAX MAP PARCEL NUMBER	PROPERTY LOCATION & CLASS	ASSESSMENT	EXEMPTION CODE	VILLAGE	COUNTY	TOWN	SCHOOL
CURRENT OWNERS NAME	SCHOOL DISTRICT	LAND	TAX DESCRIPTION	TAXABLE VALUE			
CURRENT OWNERS ADDRESS	PARCEL SIZE/GRID COORD	TOTAL	SPECIAL DISTRICTS				ACCOUNT NO.
***** 42.066-7-4 *****							
	30 Depot St						1-120- 1
42.066-7-4	210 1 Family Res		Aged - Co 41801	0	22,000	22,000	0
Lobello Sherry	Norwood-Norfolk 406201	5,700	Aged - Sch 41804	0	0	0	19,800
30 Depot St	X	44,000	Enhanced S 41834	0	0	0	24,200
Norwood, NY 13668	X		VILLAGE TAXABLE VALUE		44,000		
	X		COUNTY TAXABLE VALUE		22,000		
	FRNT 83.00 DPTH 231.00		TOWN TAXABLE VALUE		22,000		
	EAST-0330100 NRTH-1732030		SCHOOL TAXABLE VALUE		0		
	DEED BOOK 2000 PG-12371		NL003 Norwood Library		44,000	TO	
	FULL MARKET VALUE	45,833					
***** 42.066-7-5 *****							
	32,34 Depot St						1-120- 2
42.066-7-5	210 1 Family Res		Vet - Comb 41131	0	13,200	13,200	0
Chapin Harold	Norwood-Norfolk 406201	7,200	Vet - Comb 41137	9,600	0	0	0
Chapin Colleen	X	52,800	Enhanced S 41834	0	0	0	52,800
34 Depot St	X		VILLAGE TAXABLE VALUE		43,200		
Norwood, NY 13668	157x264x155x264		COUNTY TAXABLE VALUE		39,600		
	FRNT 157.00 DPTH 264.00		TOWN TAXABLE VALUE		39,600		
	BANK8888150		SCHOOL TAXABLE VALUE		0		
	EAST-0330214 NRTH-1732089		NL003 Norwood Library		52,800	TO	
	DEED BOOK 1001 PG-00710						
	FULL MARKET VALUE	55,000					
***** 42.066-7-6 *****							
	36 Depot St						1-145- 7
42.066-7-6	210 1 Family Res		Basic Star 41854	0	0	0	28,800
Jay Patrick	Norwood-Norfolk 406201	5,700	VILLAGE TAXABLE VALUE		65,000		
Jay Sharleen	X	65,000	COUNTY TAXABLE VALUE		65,000		
36 Depot St	X		TOWN TAXABLE VALUE		65,000		
Norwood, NY 13668	78sp20500		SCHOOL TAXABLE VALUE		36,200		
	FRNT 83.00 DPTH 231.00		NL003 Norwood Library		65,000	TO	
	EAST-0330322 NRTH-1732111						
	DEED BOOK 929 PG-00582						
	FULL MARKET VALUE	67,708					
***** 42.066-7-7 *****							
	21 Pine St						1-158- 7
42.066-7-7	210 1 Family Res		VILLAGE TAXABLE VALUE		26,000		
Unger Eric	Norwood-Norfolk 406201	5,900	COUNTY TAXABLE VALUE		26,000		
21 Pine St	X	26,000	TOWN TAXABLE VALUE		26,000		
Norwod, NY 13668-1212	X		SCHOOL TAXABLE VALUE		26,000		
	X		NL003 Norwood Library		26,000	TO	
	FRNT 148.00 DPTH 132.00						
	EAST-0330344 NRTH-1731949						
	DEED BOOK 2009 PG-17865						
	FULL MARKET VALUE	27,083					

STATE OF NEW YORK
 COUNTY - St Lawrence
 TOWN - Potsdam
 VILLAGE - Norwood
 SWIS - 407401

2 0 1 2 T E N T A T I V E A S S E S S M E N T R O L L
 T A X A B L E S E C T I O N O F T H E R O L L - 1
 T H E S E A S S E S S M E N T S A R E A L S O U S E D F O R V I L L A G E P U R P O S E S
 M A P S E C T I O N - 0 4 2
 S U B - S E C T I O N - 0 6 6
 U N I F O R M P E R C E N T O F V A L U E I S 0 9 6 . 0 0

PAGE 47
 VALUATION DATE-JUL 01, 2011
 TAXABLE STATUS DATE-MAR 01, 2012
 RPS150/V04/L015
 CURRENT DATE 4/25/2012

*** S P E C I A L D I S T R I C T S U M M A R Y ***

CODE	DISTRICT NAME	TOTAL PARCELS	EXTENSION TYPE	EXTENSION VALUE	AD VALOREM VALUE	EXEMPT AMOUNT	TAXABLE VALUE
NL003	Norwood Librar	116	TOTAL		7041,800	46,800	6995,000

*** S C H O O L D I S T R I C T S U M M A R Y ***

CODE	DISTRICT NAME	TOTAL PARCELS	ASSESSED LAND	ASSESSED TOTAL	EXEMPT AMOUNT	TOTAL TAXABLE	STAR AMOUNT	STAR TAXABLE
406201	Norwood-Norfolk	116	730,100	7041,800	36,300	7005,500	2661,190	4344,310
	S U B - T O T A L	116	730,100	7041,800	36,300	7005,500	2661,190	4344,310
	T O T A L	116	730,100	7041,800	36,300	7005,500	2661,190	4344,310

*** S Y S T E M C O D E S S U M M A R Y ***

NO SYSTEM EXEMPTIONS AT THIS LEVEL

*** E X E M P T I O N S U M M A R Y ***

CODE	DESCRIPTION	TOTAL PARCELS	VILLAGE	COUNTY	TOWN	SCHOOL
41003	Vet Chg of	1	25,502		25,502	
41112	Vet Pro Ra	1		29,987		
41121	Vet - Wart	11		103,245	103,245	
41127	Vet - Wart	11	63,360			
41131	Vet - Comb	5		84,625	84,625	
41137	Vet - Comb	5	56,050			
41141	Vet - Disa	3		41,340	41,340	
41147	Vet - Disa	3	32,165			
41161	CW_15_VET/	2		19,650	19,650	
41400	Clergy	1	1,500	1,500	1,500	1,500
41692	RPTL466_f	1		2,880		
41801	Aged - Co	1		22,000	22,000	
41802	Aged - Cou	3		41,104		
41803	Aged - Tow	3			71,689	

STATE OF NEW YORK
 COUNTY - St Lawrence
 TOWN - Potsdam
 VILLAGE - Norwood
 SWIS - 407401

2 0 1 2 T E N T A T I V E A S S E S S M E N T R O L L
 T A X A B L E S E C T I O N O F T H E R O L L - 1
 T H E S E A S S E S S M E N T S A R E A L S O U S E D F O R V I L L A G E P U R P O S E S
 M A P S E C T I O N - 0 4 2
 S U B - S E C T I O N - 0 6 6
 U N I F O R M P E R C E N T O F V A L U E I S 0 9 6 . 0 0

PAGE 48
 VALUATION DATE-JUL 01, 2011
 TAXABLE STATUS DATE-MAR 01, 2012
 RPS150/V04/L015
 CURRENT DATE 4/25/2012

*** E X E M P T I O N S U M M A R Y ***

CODE	DESCRIPTION	TOTAL PARCELS	VILLAGE	COUNTY	TOWN	SCHOOL
41804	Aged - Sch	2				34,800
41834	Enhanced S	18				937,290
41854	Basic Star	60				1723,900
44212	Home Imp -	3		40,950		
44213	Home Impro	3			40,950	
44217	Home Impro	3	46,800			
	T O T A L	140	225,377	387,281	410,501	2697,490

*** G R A N D T O T A L S ***

ROLL SEC	DESCRIPTION	TOTAL PARCELS	ASSESSED LAND	ASSESSED TOTAL	TAXABLE VILLAGE	TAXABLE COUNTY	TAXABLE TOWN	TAXABLE SCHOOL	STAR TAXABLE
1	TAXABLE	116	730,100	7041,800	6816,423	6654,519	6631,299	7005,500	4344,310

STATE OF NEW YORK
 COUNTY - St Lawrence
 TOWN - Potsdam
 VILLAGE - Norwood
 SWIS - 407401

2 0 1 2 T E N T A T I V E A S S E S S M E N T R O L L
 T A X A B L E SECTION OF THE ROLL - 1
 THESE ASSESSMENTS ARE ALSO USED FOR VILLAGE PURPOSES
 TAX MAP NUMBER SEQUENCE
 UNIFORM PERCENT OF VALUE IS 096.00
 UNIFORM PERCENT OF VALUE IS 096.00

PAGE 49
 VALUATION DATE-JUL 01, 2011
 TAXABLE STATUS DATE-MAR 01, 2012

TAX MAP PARCEL NUMBER	PROPERTY LOCATION & CLASS	ASSESSMENT	EXEMPTION CODE	VILLAGE	COUNTY	TOWN	SCHOOL
CURRENT OWNERS NAME	SCHOOL DISTRICT	LAND	TAX DESCRIPTION	TAXABLE VALUE			
CURRENT OWNERS ADDRESS	PARCEL SIZE/GRID COORD	TOTAL	SPECIAL DISTRICTS				ACCOUNT NO.
***** 42.067-3-5.1 *****							
	38 Depot St						1-142- 7
42.067-3-5.1	210 1 Family Res		Dis & Lim 41932	0	3,500	0	0
Orologio Dominick	Norwood-Norfolk 406201	4,800	Dis & Lim 41933	0	0	15,750	0
38 Depot St	X	35,000	Basic Star 41854	0	0	0	29,400
Norwood, NY 13668	X		VILLAGE TAXABLE VALUE		35,000		
	60x240x108x235		COUNTY TAXABLE VALUE		31,500		
	FRNT 60.00 DPTH 237.00		TOWN TAXABLE VALUE		19,250		
	EAST-0330398 NRTH-1732138		SCHOOL TAXABLE VALUE		5,600		
	DEED BOOK 2003 PG-13391		NL003 Norwood Library		35,000 TO		
	FULL MARKET VALUE	36,458					
***** 42.067-3-6 *****							
	23 Pine St						
42.067-3-6	270 Mfg housing		Basic Star 41854	0	0	0	28,800
Vari John	Norwood-Norfolk 406201	5,800	VILLAGE TAXABLE VALUE		37,000		
Vari Sharon	93sp15000	37,000	COUNTY TAXABLE VALUE		37,000		
23 Pine St	X		TOWN TAXABLE VALUE		37,000		
Norwood, NY 13668	X		SCHOOL TAXABLE VALUE		8,200		
	FRNT 136.00 DPTH 118.50		NL003 Norwood Library		37,000 TO		
	ACRES 0.37						
	EAST-0330490 NRTH-1731981						
	DEED BOOK 1072 PG-256						
	FULL MARKET VALUE	38,542					

STATE OF NEW YORK
 COUNTY - St Lawrence
 TOWN - Potsdam
 VILLAGE - Norwood
 SWIS - 407401

2 0 1 2 T E N T A T I V E A S S E S S M E N T R O L L
 T A X A B L E S E C T I O N O F T H E R O L L - 1
 T H E S E A S S E S S M E N T S A R E A L S O U S E D F O R V I L L A G E P U R P O S E S
 M A P S E C T I O N - 0 4 2
 S U B - S E C T I O N - 0 6 7
 U N I F O R M P E R C E N T O F V A L U E I S 0 9 6 . 0 0

PAGE 50
 VALUATION DATE-JUL 01, 2011
 TAXABLE STATUS DATE-MAR 01, 2012
 RPS150/V04/L015
 CURRENT DATE 4/25/2012

*** S P E C I A L D I S T R I C T S U M M A R Y ***

CODE	DISTRICT NAME	TOTAL PARCELS	EXTENSION TYPE	EXTENSION VALUE	AD VALOREM VALUE	EXEMPT AMOUNT	TAXABLE VALUE
NL003	Norwood Librar	2	TOTAL		72,000		72,000

*** S C H O O L D I S T R I C T S U M M A R Y ***

CODE	DISTRICT NAME	TOTAL PARCELS	ASSESSED LAND	ASSESSED TOTAL	EXEMPT AMOUNT	TOTAL TAXABLE	STAR AMOUNT	STAR TAXABLE
406201	Norwood-Norfolk	2	10,600	72,000		72,000	58,200	13,800
	S U B - T O T A L	2	10,600	72,000		72,000	58,200	13,800
	T O T A L	2	10,600	72,000		72,000	58,200	13,800

*** S Y S T E M C O D E S S U M M A R Y ***

NO SYSTEM EXEMPTIONS AT THIS LEVEL

*** E X E M P T I O N S U M M A R Y ***

CODE	DESCRIPTION	TOTAL PARCELS	VILLAGE	COUNTY	TOWN	SCHOOL
41854	Basic Star	2				58,200
41932	Dis & Lim	1		3,500		
41933	Dis & Lim	1			15,750	
	T O T A L	4		3,500	15,750	58,200

STATE OF NEW YORK
 COUNTY - St Lawrence
 TOWN - Potsdam
 VILLAGE - Norwood
 SWIS - 407401

2 0 1 2 T E N T A T I V E A S S E S S M E N T R O L L
 T A X A B L E SECTION OF THE ROLL - 1
 THESE ASSESSMENTS ARE ALSO USED FOR VILLAGE PURPOSES
 M A P S E C T I O N - 042
 S U B - S E C T I O N - 067
 UNIFORM PERCENT OF VALUE IS 096.00

PAGE 51
 VALUATION DATE-JUL 01, 2011
 TAXABLE STATUS DATE-MAR 01, 2012
 RPS150/V04/L015
 CURRENT DATE 4/25/2012

*** G R A N D T O T A L S ***

ROLL SEC	DESCRIPTION	TOTAL PARCELS	ASSESSED LAND	ASSESSED TOTAL	TAXABLE VILLAGE	TAXABLE COUNTY	TAXABLE TOWN	TAXABLE SCHOOL	STAR TAXABLE
1	TAXABLE	2	10,600	72,000	72,000	68,500	56,250	72,000	13,800

STATE OF NEW YORK
 COUNTY - St Lawrence
 TOWN - Potsdam
 VILLAGE - Norwood
 SWIS - 407401

2 0 1 2 T E N T A T I V E A S S E S S M E N T R O L L
 T A X A B L E SECTION OF THE ROLL - 1
 THESE ASSESSMENTS ARE ALSO USED FOR VILLAGE PURPOSES
 TAX MAP NUMBER SEQUENCE
 UNIFORM PERCENT OF VALUE IS 096.00
 UNIFORM PERCENT OF VALUE IS 096.00

PAGE 52
 VALUATION DATE-JUL 01, 2011
 TAXABLE STATUS DATE-MAR 01, 2012

TAX MAP PARCEL NUMBER	PROPERTY LOCATION & CLASS	ASSESSMENT	EXEMPTION CODE	VILLAGE	COUNTY	TOWN	SCHOOL
CURRENT OWNERS NAME	SCHOOL DISTRICT	LAND	TAX DESCRIPTION	TAXABLE VALUE			
CURRENT OWNERS ADDRESS	PARCEL SIZE/GRID COORD	TOTAL	SPECIAL DISTRICTS				ACCOUNT NO.

42.072-2-1.1	1252 River Rd						42.072-2-1.1
Knowlton & Sons Inc	112 Dairy farm - WTRFNT		Silo	42100	3,000	3,000	1-120-14
2441 County Route 35	Norwood-Norfolk 406201	40,000					
Norwood, NY 13668	2009sp80000	175,900					
	X		COUNTY TAXABLE VALUE				
	X		TOWN TAXABLE VALUE				
	ACRES 67.40 BANK8888150		SCHOOL TAXABLE VALUE				
	EAST-0323671 NRTH-1730278		NL003 Norwood Library			172,900 TO	
	DEED BOOK 2009 PG-16016		3,000 EX				
	FULL MARKET VALUE	183,229					

STATE OF NEW YORK
 COUNTY - St Lawrence
 TOWN - Potsdam
 VILLAGE - Norwood
 SWIS - 407401

2 0 1 2 T E N T A T I V E A S S E S S M E N T R O L L
 T A X A B L E SECTION OF THE ROLL - 1
 THESE ASSESSMENTS ARE ALSO USED FOR VILLAGE PURPOSES
 M A P S E C T I O N - 042
 S U B - S E C T I O N - 072
 UNIFORM PERCENT OF VALUE IS 096.00

PAGE 53
 VALUATION DATE-JUL 01, 2011
 TAXABLE STATUS DATE-MAR 01, 2012
 RPS150/V04/L015
 CURRENT DATE 4/25/2012

*** S P E C I A L D I S T R I C T S U M M A R Y ***

CODE	DISTRICT NAME	TOTAL PARCELS	EXTENSION TYPE	EXTENSION VALUE	AD VALOREM VALUE	EXEMPT AMOUNT	TAXABLE VALUE
NL003	Norwood Librar	1	TOTAL		175,900	3,000	172,900

*** S C H O O L D I S T R I C T S U M M A R Y ***

CODE	DISTRICT NAME	TOTAL PARCELS	ASSESSED LAND	ASSESSED TOTAL	EXEMPT AMOUNT	TOTAL TAXABLE	STAR AMOUNT	STAR TAXABLE
406201	Norwood-Norfolk	1	40,000	175,900	3,000	172,900		172,900
	S U B - T O T A L	1	40,000	175,900	3,000	172,900		172,900
	T O T A L	1	40,000	175,900	3,000	172,900		172,900

*** S Y S T E M C O D E S S U M M A R Y ***

NO SYSTEM EXEMPTIONS AT THIS LEVEL

*** E X E M P T I O N S U M M A R Y ***

CODE	DESCRIPTION	TOTAL PARCELS	VILLAGE	COUNTY	TOWN	SCHOOL
42100	Silo	1	3,000	3,000	3,000	3,000
	T O T A L	1	3,000	3,000	3,000	3,000

*** G R A N D T O T A L S ***

ROLL SEC	DESCRIPTION	TOTAL PARCELS	ASSESSED LAND	ASSESSED TOTAL	TAXABLE VILLAGE	TAXABLE COUNTY	TAXABLE TOWN	TAXABLE SCHOOL	STAR TAXABLE
1	TAXABLE	1	40,000	175,900	172,900	172,900	172,900	172,900	172,900

STATE OF NEW YORK
 COUNTY - St Lawrence
 TOWN - Potsdam
 VILLAGE - Norwood
 SWIS - 407401

2 0 1 2 T E N T A T I V E A S S E S S M E N T R O L L
 T A X A B L E SECTION OF THE ROLL - 1
 THESE ASSESSMENTS ARE ALSO USED FOR VILLAGE PURPOSES
 TAX MAP NUMBER SEQUENCE
 UNIFORM PERCENT OF VALUE IS 096.00
 UNIFORM PERCENT OF VALUE IS 096.00

PAGE 54
 VALUATION DATE-JUL 01, 2011
 TAXABLE STATUS DATE-MAR 01, 2012

TAX MAP PARCEL NUMBER	PROPERTY LOCATION & CLASS	ASSESSMENT	EXEMPTION CODE	VILLAGE	COUNTY	TOWN	SCHOOL
CURRENT OWNERS NAME	SCHOOL DISTRICT	LAND	TAX DESCRIPTION		TAXABLE VALUE		ACCOUNT NO.
CURRENT OWNERS ADDRESS	PARCEL SIZE/GRID COORD	TOTAL	SPECIAL DISTRICTS				

42.073-2-1	4 New St 210 1 Family Res		Aged - Tow 41803	0	0	15,400	0
Whittier Sharon	Norwood-Norfolk 406201	5,900	Enhanced S 41834	0	0	0	44,000
4 New St	X	44,000	VILLAGE TAXABLE VALUE		44,000		
Norwood, NY 13668-1006	X		COUNTY TAXABLE VALUE		44,000		
	165x108x165x137		TOWN TAXABLE VALUE		28,600		
	FRNT 165.00 DPTH 122.50		SCHOOL TAXABLE VALUE		0		
	EAST-0325876 NRTH-1731900		NL003 Norwood Library		44,000 TO		
	DEED BOOK 1048 PG-01035						
	FULL MARKET VALUE	45,833					

42.073-2-4	6 New St 210 1 Family Res		Basic Star 41854	0	0	0	28,800
Chartrand Michael	Norwood-Norfolk 406201	6,200	VILLAGE TAXABLE VALUE		59,000		
Chartrand Jeri	97sp49000	59,000	COUNTY TAXABLE VALUE		59,000		
6 New St	X		TOWN TAXABLE VALUE		59,000		
Norwood, NY 13668	147x141x160x160		SCHOOL TAXABLE VALUE		30,200		
	FRNT 147.00 DPTH 150.50		NL003 Norwood Library		59,000 TO		
	BANK8888830						
	EAST-0325930 NRTH-1731743						
	DEED BOOK 1109 PG-402						
	FULL MARKET VALUE	61,458					

42.073-2-5	50,52 Prospect St 210 1 Family Res						1-144-13
Walsh Brian	Norwood-Norfolk 406201	5,200	VILLAGE TAXABLE VALUE		88,000		
3 Park St	2011sp69000	88,000	COUNTY TAXABLE VALUE		88,000		
Norwood, NY 13668	2000sp44100		TOWN TAXABLE VALUE		88,000		
	2002sp54000		SCHOOL TAXABLE VALUE		88,000		
	FRNT 182.00 DPTH 85.00		NL003 Norwood Library		88,000 TO		
	EAST-0325968 NRTH-1731624						
	DEED BOOK 2011 PG-14435						
	FULL MARKET VALUE	91,667					

42.073-2-6	48 Prospect St 210 1 Family Res		Basic Star 41854	0	0	0	1-158-12
Keith Deborah	Norwood-Norfolk 406201	5,700	VILLAGE TAXABLE VALUE		50,000		28,800
48 Prospect St	2009sp22500	50,000	COUNTY TAXABLE VALUE		50,000		
Norwood, NY 13668	2011sp54000		TOWN TAXABLE VALUE		50,000		
	91sp13500		SCHOOL TAXABLE VALUE		21,200		
	FRNT 82.00 DPTH 248.00		NL003 Norwood Library		50,000 TO		
	BANK8888830						
	EAST-0326054 NRTH-1731754						
	DEED BOOK 2011 PG-5764						
	FULL MARKET VALUE	52,083					

STATE OF NEW YORK
 COUNTY - St Lawrence
 TOWN - Potsdam
 VILLAGE - Norwood
 SWIS - 407401

2 0 1 2 T E N T A T I V E A S S E S S M E N T R O L L
 T A X A B L E SECTION OF THE ROLL - 1
 THESE ASSESSMENTS ARE ALSO USED FOR VILLAGE PURPOSES
 TAX MAP NUMBER SEQUENCE
 UNIFORM PERCENT OF VALUE IS 096.00
 UNIFORM PERCENT OF VALUE IS 096.00

PAGE 55
 VALUATION DATE-JUL 01, 2011
 TAXABLE STATUS DATE-MAR 01, 2012

TAX MAP PARCEL NUMBER	PROPERTY LOCATION & CLASS	ASSESSMENT	EXEMPTION CODE-----VILLAGE-----	COUNTY-----	TOWN-----	SCHOOL
CURRENT OWNERS NAME	SCHOOL DISTRICT	LAND	TAX DESCRIPTION	TAXABLE VALUE		
CURRENT OWNERS ADDRESS	PARCEL SIZE/GRID COORD	TOTAL	SPECIAL DISTRICTS			ACCOUNT NO.
***** 42.073-2-7 *****						
	46 Prospect St					1-152-10
42.073-2-7	210 1 Family Res		Basic Star 41854	0	0	28,800
Tebo Kathryn	Norwood-Norfolk 406201	5,700	VILLAGE TAXABLE VALUE		59,000	
46 Prospect St	X	59,000	COUNTY TAXABLE VALUE		59,000	
Norwood, NY 13668	X		TOWN TAXABLE VALUE		59,000	
	X		SCHOOL TAXABLE VALUE		30,200	
	FRNT 82.00 DPTH 248.00		NL003 Norwood Library		59,000 TO	
	EAST-0326135 NRTH-1731787					
	DEED BOOK 1065 PG-1073					
	FULL MARKET VALUE	61,458				
***** 42.073-2-8 *****						
	44 Prospect St					1-152- 3
42.073-2-8	210 1 Family Res		Vet - Wart 41121	0	11,520	0
Swan Joseph H	Norwood-Norfolk 406201	7,300	Vet - Wart 41127	5,760	0	0
Swan Harriett	X	80,500	Enhanced S 41834	0	0	59,710
44 Prospect St	X		VILLAGE TAXABLE VALUE		74,740	
Norwood, NY 13668	X		COUNTY TAXABLE VALUE		68,980	
	FRNT 165.00 DPTH 248.00		TOWN TAXABLE VALUE		68,980	
	EAST-0326238 NRTH-1731835		SCHOOL TAXABLE VALUE		20,790	
	DEED BOOK 726 PG-00256		NL003 Norwood Library		80,500 TO	
	FULL MARKET VALUE	83,854				
***** 42.073-2-9 *****						
	42 Prospect St					1-136- 7
42.073-2-9	210 1 Family Res		Basic Star 41854	0	0	28,800
Tebo Mark	Norwood-Norfolk 406201	7,000	VILLAGE TAXABLE VALUE		83,900	
Tebo Diane	X	83,900	COUNTY TAXABLE VALUE		83,900	
42 Prospect St	X		TOWN TAXABLE VALUE		83,900	
Norwood, NY 13668	X		SCHOOL TAXABLE VALUE		55,100	
	FRNT 148.00 DPTH 248.00		NL003 Norwood Library		83,900 TO	
	EAST-0326384 NRTH-1731900					
	DEED BOOK 928 PG-00840					
	FULL MARKET VALUE	87,396				
***** 42.073-2-12 *****						
	29 Prospect St					1-149- 6
42.073-2-12	411 Apartment		Basic Star 41854	0	0	22,625
Trathen Edwin A	Norwood-Norfolk 406201	6,500	VILLAGE TAXABLE VALUE		90,500	
29 Prospect St	92sp72000	90,500	COUNTY TAXABLE VALUE		90,500	
Norwood, NY 13668	98sp75000		TOWN TAXABLE VALUE		90,500	
	X		SCHOOL TAXABLE VALUE		67,875	
	FRNT 163.00 DPTH 179.00		NL003 Norwood Library		90,500 TO	
	BANK8888173					
	EAST-0327023 NRTH-1731868					
	DEED BOOK 1998 PG-8700					
	FULL MARKET VALUE	94,271				

STATE OF NEW YORK
 COUNTY - St Lawrence
 TOWN - Potsdam
 VILLAGE - Norwood
 SWIS - 407401

2 0 1 2 T E N T A T I V E A S S E S S M E N T R O L L
 T A X A B L E SECTION OF THE ROLL - 1
 THESE ASSESSMENTS ARE ALSO USED FOR VILLAGE PURPOSES
 TAX MAP NUMBER SEQUENCE
 UNIFORM PERCENT OF VALUE IS 096.00
 UNIFORM PERCENT OF VALUE IS 096.00

PAGE 56
 VALUATION DATE-JUL 01, 2011
 TAXABLE STATUS DATE-MAR 01, 2012

TAX MAP PARCEL NUMBER	PROPERTY LOCATION & CLASS	ASSESSMENT	EXEMPTION CODE-----VILLAGE-----	COUNTY-----	TOWN-----	SCHOOL
CURRENT OWNERS NAME	SCHOOL DISTRICT	LAND	TAX DESCRIPTION	TAXABLE VALUE		
CURRENT OWNERS ADDRESS	PARCEL SIZE/GRID COORD	TOTAL	SPECIAL DISTRICTS			ACCOUNT NO.

42.073-2-13	31 Prospect St			42.073-2-13		*****
Divincenzo Michael	210 1 Family Res		Basic Star 41854	0	0	1-123- 9
Divincenzo Denise	Norwood-Norfolk 406201	5,700	VILLAGE TAXABLE VALUE		90,700	28,800
31 Prospect St	X	90,700	COUNTY TAXABLE VALUE		90,700	
Norwood, NY 13668	89sp35000		TOWN TAXABLE VALUE		90,700	
	95x184x90x190		SCHOOL TAXABLE VALUE		61,900	
	FRNT 95.00 DPTH 184.00		NL003 Norwood Library		90,700 TO	
	EAST-0326893 NRTH-1731819					
	DEED BOOK 1030 PG-00433					
	FULL MARKET VALUE	94,479				

42.073-2-14	33 Prospect St			42.073-2-14		*****
Carista Courtney	220 2 Family Res		Basic Star 41854	0	0	1-134-11
33 Prospect St	Norwood-Norfolk 406201	6,100	VILLAGE TAXABLE VALUE		54,000	28,800
Norwood, NY 13668-1110	2009sp55000	54,000	COUNTY TAXABLE VALUE		54,000	
	X		TOWN TAXABLE VALUE		54,000	
	107x190x110x207		SCHOOL TAXABLE VALUE		25,200	
	FRNT 107.00 DPTH 198.50		NL003 Norwood Library		54,000 TO	
	BANK8888830					
	EAST-0326807 NRTH-1731765					
	DEED BOOK 2011 PG-10929					
	FULL MARKET VALUE	56,250				

42.073-2-15	35 Prospect St			42.073-2-15		*****
North Country Savings Bank	210 1 Family Res		VILLAGE TAXABLE VALUE		49,600	1-148-11
127 Main St	Norwood-Norfolk 406201	6,800	COUNTY TAXABLE VALUE		49,600	
Canton, NY 13617	99sp27000	49,600	TOWN TAXABLE VALUE		49,600	
	X		SCHOOL TAXABLE VALUE		49,600	
	90sp35000		NL003 Norwood Library		49,600 TO	
	FRNT 143.00 DPTH 212.00					
	BANK8888869					
	EAST-0326698 NRTH-1731711					
	DEED BOOK 2012 PG-3421					
	FULL MARKET VALUE	51,667				

42.073-2-16	37 Prospect St			42.073-2-16		*****
DiVincenzo Michael P	210 1 Family Res		VILLAGE TAXABLE VALUE		72,000	1-134-10
31 Prospect St	Norwood-Norfolk 406201	6,400	COUNTY TAXABLE VALUE		72,000	
Norwood, NY 13668	2008sp72000	72,000	TOWN TAXABLE VALUE		72,000	
	X		SCHOOL TAXABLE VALUE		72,000	
	115x220x117x232		NL003 Norwood Library		72,000 TO	
	FRNT 115.00 DPTH 235.00					
	EAST-0326585 NRTH-1731646					
	DEED BOOK 2008 PG-1609					
	FULL MARKET VALUE	75,000				

STATE OF NEW YORK
 COUNTY - St Lawrence
 TOWN - Potsdam
 VILLAGE - Norwood
 SWIS - 407401

2 0 1 2 T E N T A T I V E A S S E S S M E N T R O L L
 T A X A B L E SECTION OF THE ROLL - 1
 THESE ASSESSMENTS ARE ALSO USED FOR VILLAGE PURPOSES
 TAX MAP NUMBER SEQUENCE
 UNIFORM PERCENT OF VALUE IS 096.00
 UNIFORM PERCENT OF VALUE IS 096.00

PAGE 57
 VALUATION DATE-JUL 01, 2011
 TAXABLE STATUS DATE-MAR 01, 2012

TAX MAP PARCEL NUMBER	PROPERTY LOCATION & CLASS	ASSESSMENT	EXEMPTION CODE-----VILLAGE-----	COUNTY-----	TOWN-----	SCHOOL
CURRENT OWNERS NAME	SCHOOL DISTRICT	LAND	TAX DESCRIPTION	TAXABLE VALUE		
CURRENT OWNERS ADDRESS	PARCEL SIZE/GRID COORD	TOTAL	SPECIAL DISTRICTS			ACCOUNT NO.

42.073-2-17	39 Prospect St			42.073-2-17		*****
Wilson Mary Renee	210 1 Family Res		VILLAGE TAXABLE VALUE	66,500		1-119- 1
39 Prospect St	Norwood-Norfolk 406201	8,000	COUNTY TAXABLE VALUE	66,500		
Norwood, NY 13668	92sp56000/99sp52000	66,500	TOWN TAXABLE VALUE	66,500		
	87sp42900		SCHOOL TAXABLE VALUE	66,500		
	75x232x75x249		NL003 Norwood Library	66,500 TO		
	FRNT 108.00 DPTH 378.00					
	EAST-0326487 NRTH-1731619					
	DEED BOOK 1999 PG-14295					
	FULL MARKET VALUE	69,271				

42.073-2-18	39 1/2 Prospect St			42.073-2-18		*****
Lavine Scott	210 1 Family Res		Basic Star 41854	0	0	1-131- 8
Lavine Doreen	Norwood-Norfolk 406201	5,700	VILLAGE TAXABLE VALUE	86,000	0	28,800
39 1/2 Prospect St	X	86,000	COUNTY TAXABLE VALUE	86,000		
Norwood, NY 13668	X		TOWN TAXABLE VALUE	86,000		
	83x249x83x231		SCHOOL TAXABLE VALUE	57,200		
	FRNT 83.00 DPTH 240.00		NL003 Norwood Library	86,000 TO		
	EAST-0326422 NRTH-1731565					
	DEED BOOK 907 PG-00178					
	FULL MARKET VALUE	89,583				

42.073-2-19.1	41 Prospect St			42.073-2-19.1		*****
Rude David L	210 1 Family Res		Basic Star 41854	0	0	1-133- 4
41 Prospect St	Norwood-Norfolk 406201	5,700	VILLAGE TAXABLE VALUE	59,000	0	28,800
Norwood, NY 13668	2002sp46000	59,000	COUNTY TAXABLE VALUE	59,000		
	90sp11500		TOWN TAXABLE VALUE	59,000		
	79x226x79x231		SCHOOL TAXABLE VALUE	30,200		
	FRNT 79.00 DPTH 233.00		NL003 Norwood Library	59,000 TO		
	BANK8888830					
	EAST-0326341 NRTH-1731549					
	DEED BOOK 2002 PG-15922					
	FULL MARKET VALUE	61,458				

42.073-2-20.1	43 Prospect St			42.073-2-20.1		*****
DiVincenzo Michael P	220 2 Family Res		VILLAGE TAXABLE VALUE	54,500		1-123- 8
31 Prospect St	Norwood-Norfolk 406201	6,100	COUNTY TAXABLE VALUE	54,500		
Norwood, NY 13668	X	54,500	TOWN TAXABLE VALUE	54,500		
	Ref:1050-1121		SCHOOL TAXABLE VALUE	54,500		
	103x205x103x226		NL003 Norwood Library	54,500 TO		
	FRNT 103.00 DPTH 216.00					
	EAST-0326260 NRTH-1731522					
	DEED BOOK 2007 PG-20045					
	FULL MARKET VALUE	56,771				

STATE OF NEW YORK
 COUNTY - St Lawrence
 TOWN - Potsdam
 VILLAGE - Norwood
 SWIS - 407401

2 0 1 2 T E N T A T I V E A S S E S S M E N T R O L L
 T A X A B L E SECTION OF THE ROLL - 1
 THESE ASSESSMENTS ARE ALSO USED FOR VILLAGE PURPOSES
 TAX MAP NUMBER SEQUENCE
 UNIFORM PERCENT OF VALUE IS 096.00
 UNIFORM PERCENT OF VALUE IS 096.00

PAGE 58
 VALUATION DATE-JUL 01, 2011
 TAXABLE STATUS DATE-MAR 01, 2012

TAX MAP PARCEL NUMBER	PROPERTY LOCATION & CLASS	ASSESSMENT	EXEMPTION CODE-----VILLAGE-----	COUNTY-----	TOWN-----	SCHOOL
CURRENT OWNERS NAME	SCHOOL DISTRICT	LAND	TAX DESCRIPTION	TAXABLE VALUE		
CURRENT OWNERS ADDRESS	PARCEL SIZE/GRID COORD	TOTAL	SPECIAL DISTRICTS			ACCOUNT NO.

42.073-2-21	45 Prospect St			42.073-2-21		*****
Irish Timothy	210 1 Family Res		Basic Star 41854	0	0	1-128-12
Irish Valorie	Norwood-Norfolk 406201	5,600	VILLAGE TAXABLE VALUE		59,600	28,800
45 Prospect St	93sp51500	59,600	COUNTY TAXABLE VALUE		59,600	
Norwood, NY 13668	2000sp49000		TOWN TAXABLE VALUE		59,600	
	83x205x83x190		SCHOOL TAXABLE VALUE		30,800	
	FRNT 83.00 DPTH 197.50		NL003 Norwood Library		59,600 TO	
	BANK8888869					
	EAST-0326179 NRTH-1731484					
	DEED BOOK 2000 PG-16301					
	FULL MARKET VALUE	62,083				

42.073-2-22	8,10 Ashley St			42.073-2-22		*****
Boprey Michael	210 1 Family Res		Vet - Wart 41121	0	7,950	1-134- 3
Boprey Rosemary	Norwood-Norfolk 406201	6,000	Vet - Wart 41127	5,760	0	0
8 Ashley St	X	53,000	Vet - Disa 41141	0	5,300	0
Norwood, NY 13668	X		Vet - Disa 41147	5,300	0	0
	170x105x190x135		Enhanced S 41834	0	0	53,000
	FRNT 170.00 DPTH 120.00		VILLAGE TAXABLE VALUE		41,940	
	EAST-0326076 NRTH-1731451		COUNTY TAXABLE VALUE		39,750	
	DEED BOOK 891 PG-01023		TOWN TAXABLE VALUE		39,750	
	FULL MARKET VALUE	55,208	SCHOOL TAXABLE VALUE		0	
			NL003 Norwood Library		53,000 TO	

42.073-2-23	9 Ashley St			42.073-2-23		*****
Loomis Harold	210 1 Family Res		Basic Star 41854	0	0	1-155-15
Loomis Madonna	Norwood-Norfolk 406201	5,000	VILLAGE TAXABLE VALUE		28,600	28,600
9 Ashley St	98sp20000nv	28,600	COUNTY TAXABLE VALUE		28,600	
Norwood, NY 13668	01sp20000		TOWN TAXABLE VALUE		28,600	
	X		SCHOOL TAXABLE VALUE		0	
	FRNT 91.00 DPTH 180.00		NL003 Norwood Library		28,600 TO	
	EAST-0325886 NRTH-1731360					
	DEED BOOK 2001 PG-6126					
	FULL MARKET VALUE	29,792				

42.073-2-24	11 Ashley St			42.073-2-24		*****
Colby Philip Larry	210 1 Family Res		VILLAGE TAXABLE VALUE		55,000	1-121- 2
Colby Dale	Norwood-Norfolk 406201	5,800	COUNTY TAXABLE VALUE		55,000	
11 Ashley St	93sp50000	55,000	TOWN TAXABLE VALUE		55,000	
Norwood, NY 13668	115x180x91x60x207x230		SCHOOL TAXABLE VALUE		55,000	
	FRNT 115.00 DPTH 230.00		NL003 Norwood Library		55,000 TO	
	EAST-0325805 NRTH-1731435					
	DEED BOOK 1073 PG-1133					
	FULL MARKET VALUE	57,292				

STATE OF NEW YORK
 COUNTY - St Lawrence
 TOWN - Potsdam
 VILLAGE - Norwood
 SWIS - 407401

2 0 1 2 T E N T A T I V E A S S E S S M E N T R O L L
 T A X A B L E SECTION OF THE ROLL - 1
 THESE ASSESSMENTS ARE ALSO USED FOR VILLAGE PURPOSES
 TAX MAP NUMBER SEQUENCE
 UNIFORM PERCENT OF VALUE IS 096.00
 UNIFORM PERCENT OF VALUE IS 096.00

PAGE 59
 VALUATION DATE-JUL 01, 2011
 TAXABLE STATUS DATE-MAR 01, 2012

TAX MAP PARCEL NUMBER	PROPERTY LOCATION & CLASS	ASSESSMENT	EXEMPTION CODE-----VILLAGE-----	COUNTY-----	TOWN-----	SCHOOL
CURRENT OWNERS NAME	SCHOOL DISTRICT	LAND	TAX DESCRIPTION	TAXABLE VALUE		
CURRENT OWNERS ADDRESS	PARCEL SIZE/GRID COORD	TOTAL	SPECIAL DISTRICTS			ACCOUNT NO.

42.073-2-25	57,59 Prospect St			42.073-2-25		*****
Besaw James J	210 1 Family Res		Basic Star 41854	0	0	1-159-14
Orologio-Besaw Nancy E	Norwood-Norfolk 406201	5,400	VILLAGE TAXABLE VALUE		60,000	28,800
59 Prospect St	93sp55000	60,000	COUNTY TAXABLE VALUE		60,000	
Norwood, NY 13668	X		TOWN TAXABLE VALUE		60,000	
	X		SCHOOL TAXABLE VALUE		31,200	
	FRNT 74.00 DPTH 207.00		NL003 Norwood Library		60,000 TO	
	EAST-0325702 NRTH-1731370					
	DEED BOOK 2009 PG-1919					
	FULL MARKET VALUE	62,500				

42.073-2-26	61 Prospect St			42.073-2-26		*****
Lafleur Kevin	312 Vac w/imprv - WTRFNT		VILLAGE TAXABLE VALUE		9,700	1-153- 3
Lafleur Christine	Norwood-Norfolk 406201	3,900	COUNTY TAXABLE VALUE		9,700	
67 Prospect St	91sp5000/94sp15000	9,700	TOWN TAXABLE VALUE		9,700	
Norwood, NY 13668	X		SCHOOL TAXABLE VALUE		9,700	
	X		NL003 Norwood Library		9,700 TO	
	ACRES 1.70					
	EAST-0325545 NRTH-1731305					
	DEED BOOK 1081 PG-976					
	FULL MARKET VALUE	10,104				

42.073-2-27	67 Prospect St			42.073-2-27		*****
Lafleur Kevin L	210 1 Family Res - WTRFNT		Basic Star 41854	0	0	1-157- 7
67 Prospect St	Norwood-Norfolk 406201	7,900	VILLAGE TAXABLE VALUE		85,200	28,800
Norwood, NY 13668	X	85,200	COUNTY TAXABLE VALUE		85,200	
	X		TOWN TAXABLE VALUE		85,200	
	235x100x291x113		SCHOOL TAXABLE VALUE		56,400	
	FRNT 113.00 DPTH 263.00		NL003 Norwood Library		85,200 TO	
	EAST-0325334 NRTH-1731343					
	DEED BOOK 1052 PG-00724					
	FULL MARKET VALUE	88,750				

42.073-2-29	58 Prospect St			42.073-2-29		*****
Claflin Cathy C	210 1 Family Res		VILLAGE TAXABLE VALUE		38,600	1-153- 4
3920 Niles Carver Rd	Norwood-Norfolk 406201	5,200	COUNTY TAXABLE VALUE		38,600	
Mineral Ridge, OH 44440-9516	93sp30000	38,600	TOWN TAXABLE VALUE		38,600	
	X		SCHOOL TAXABLE VALUE		38,600	
	X		NL003 Norwood Library		38,600 TO	
	FRNT 82.00 DPTH 165.00					
	EAST-0325513 NRTH-1731565					
	DEED BOOK 1073 PG-242					
	FULL MARKET VALUE	40,208				

STATE OF NEW YORK
 COUNTY - St Lawrence
 TOWN - Potsdam
 VILLAGE - Norwood
 SWIS - 407401

2 0 1 2 T E N T A T I V E A S S E S S M E N T R O L L
 T A X A B L E SECTION OF THE ROLL - 1
 THESE ASSESSMENTS ARE ALSO USED FOR VILLAGE PURPOSES
 TAX MAP NUMBER SEQUENCE
 UNIFORM PERCENT OF VALUE IS 096.00
 UNIFORM PERCENT OF VALUE IS 096.00

PAGE 60
 VALUATION DATE-JUL 01, 2011
 TAXABLE STATUS DATE-MAR 01, 2012

TAX MAP PARCEL NUMBER	PROPERTY LOCATION & CLASS	ASSESSMENT	EXEMPTION CODE-----VILLAGE-----	COUNTY-----	TOWN-----	SCHOOL
CURRENT OWNERS NAME	SCHOOL DISTRICT	LAND	TAX DESCRIPTION	TAXABLE VALUE		
CURRENT OWNERS ADDRESS	PARCEL SIZE/GRID COORD	TOTAL	SPECIAL DISTRICTS			ACCOUNT NO.

42.073-2-30	56 Prospect St 210 1 Family Res		Enhanced S 41834	0	0	0 48,500
Cota Chester L II	Norwood-Norfolk 406201	5,200	VILLAGE TAXABLE VALUE		48,500	
Cota Linda L	X	48,500	COUNTY TAXABLE VALUE		48,500	
56 Prospect St	X		TOWN TAXABLE VALUE		48,500	
Norwood, NY 13668-1012	X		SCHOOL TAXABLE VALUE		0	
	FRNT 82.00 DPTH 165.00		NL003 Norwood Library		48,500 TO	
	EAST-0325594 NRTH-1731592					
	DEED BOOK 2009 PG-7927					
	FULL MARKET VALUE	50,521				

42.073-2-31	54 Prospect St 210 1 Family Res		Basic Star 41854	0	0	0 28,800
Colby Larry W	Norwood-Norfolk 406201	4,700	VILLAGE TAXABLE VALUE		48,500	
Colby Kyle	X	48,500	COUNTY TAXABLE VALUE		48,500	
54 Prospect St	X		TOWN TAXABLE VALUE		48,500	
Norwood, NY 13668	1083sp20000		SCHOOL TAXABLE VALUE		19,700	
	FRNT 82.00 DPTH 165.00		NL003 Norwood Library		48,500 TO	
	EAST-0325675 NRTH-1731597					
	DEED BOOK 00977 PG-00949					
	FULL MARKET VALUE	50,521				

42.073-2-32	1 New St 210 1 Family Res					1-126- 5
McGaw Lance	Norwood-Norfolk 406201	4,500	VILLAGE TAXABLE VALUE		30,000	
McGaw Maureen	X	30,000	COUNTY TAXABLE VALUE		30,000	
PO Box 671	X		TOWN TAXABLE VALUE		30,000	
Canton, NY 13617	88sp20000		SCHOOL TAXABLE VALUE		30,000	
	FRNT 82.00 DPTH 116.00		NL003 Norwood Library		30,000 TO	
	EAST-0325784 NRTH-1731570					
	DEED BOOK 2008 PG-15432					
	FULL MARKET VALUE	31,250				

42.073-2-33	3 New St 210 1 Family Res		Vet - Comb 41131	0	9,000	9,000 0
Pierce Louise	Norwood-Norfolk 406201	4,500	Vet - Comb 41137	9,000	0	0 0
3 New St	X	36,000	Vet - Disa 41141	0	1,800	1,800 0
Norwood, NY 13668	X		Vet - Disa 41147	1,800	0	0 0
	X		Aged - Tow 41803	0	0	8,820 0
	FRNT 82.00 DPTH 116.00		Enhanced S 41834	0	0	0 36,000
	EAST-0325762 NRTH-1731651		VILLAGE TAXABLE VALUE		25,200	
	DEED BOOK 396 PG-00459		COUNTY TAXABLE VALUE		25,200	
	FULL MARKET VALUE	37,500	TOWN TAXABLE VALUE		16,380	
			SCHOOL TAXABLE VALUE		0	
			NL003 Norwood Library		36,000 TO	

STATE OF NEW YORK
 COUNTY - St Lawrence
 TOWN - Potsdam
 VILLAGE - Norwood
 SWIS - 407401

2 0 1 2 T E N T A T I V E A S S E S S M E N T R O L L
 T A X A B L E SECTION OF THE ROLL - 1
 THESE ASSESSMENTS ARE ALSO USED FOR VILLAGE PURPOSES
 TAX MAP NUMBER SEQUENCE
 UNIFORM PERCENT OF VALUE IS 096.00
 UNIFORM PERCENT OF VALUE IS 096.00

PAGE 61
 VALUATION DATE-JUL 01, 2011
 TAXABLE STATUS DATE-MAR 01, 2012

TAX MAP PARCEL NUMBER	PROPERTY LOCATION & CLASS	ASSESSMENT	EXEMPTION CODE	VILLAGE	COUNTY	TOWN	SCHOOL
CURRENT OWNERS NAME	SCHOOL DISTRICT	LAND	TAX DESCRIPTION	TAXABLE VALUE			
CURRENT OWNERS ADDRESS	PARCEL SIZE/GRID COORD	TOTAL	SPECIAL DISTRICTS				ACCOUNT NO.
***** 42.073-2-34 *****							
5 New St							1-156- 6
42.073-2-34	210 1 Family Res		Basic Star 41854	0	0	0	28,800
Fanelli Timothy C	Norwood-Norfolk 406201	5,500	VILLAGE TAXABLE VALUE		63,500		
5 New St	2002sp19500	63,500	COUNTY TAXABLE VALUE		63,500		
Norwood, NY 13668	2010sp69900		TOWN TAXABLE VALUE		63,500		
	X		SCHOOL TAXABLE VALUE		34,700		
	FRNT 82.00 DPTH 198.00		NL003 Norwood Library		63,500 TO		
	BANK8888830						
	EAST-0325702 NRTH-1731732						
	DEED BOOK 2010 PG-17624						
	FULL MARKET VALUE	66,146					
***** 42.073-2-35.11 *****							
7 New St							1-159- 3
42.073-2-35.11	210 1 Family Res		VILLAGE TAXABLE VALUE		32,500		
Eurto Paul A	Norwood-Norfolk 406201	5,500	COUNTY TAXABLE VALUE		32,500		
PO Box 65	2010sp30000	32,500	TOWN TAXABLE VALUE		32,500		
Norfolk, NY 13667	X		SCHOOL TAXABLE VALUE		32,500		
	X		NL003 Norwood Library		32,500 TO		
	FRNT 82.00 DPTH 198.00						
	EAST-0325685 NRTH-1731816						
	DEED BOOK 2010 PG-5420						
	FULL MARKET VALUE	33,854					
***** 42.073-2-35.12 *****							
Prospect St							
42.073-2-35.12	311 Res vac land - WTRFNT		VILLAGE TAXABLE VALUE		4,000		
LaFleur Terry	Norwood-Norfolk 406201	4,000	COUNTY TAXABLE VALUE		4,000		
PO Box 269	x	4,000	TOWN TAXABLE VALUE		4,000		
Norwood, NY 13668	x		SCHOOL TAXABLE VALUE		4,000		
	x		NL003 Norwood Library		4,000 TO		
	ACRES 1.80						
	EAST-0325435 NRTH-1731675						
	DEED BOOK 2007 PG-2786						
	FULL MARKET VALUE	4,167					
***** 42.073-2-36 *****							
11 New St							1-152- 2
42.073-2-36	210 1 Family Res - WTRFNT		Basic Star 41854	0	0	0	28,800
Sutter James	Norwood-Norfolk 406201	6,700	VILLAGE TAXABLE VALUE		66,700		
Strong Leslie	X	66,700	COUNTY TAXABLE VALUE		66,700		
11 New St	X		TOWN TAXABLE VALUE		66,700		
Norwood, NY 13668	1283sp12000		SCHOOL TAXABLE VALUE		37,900		
	FRNT 82.00 DPTH 173.00		NL003 Norwood Library		66,700 TO		
	EAST-0325556 NRTH-1731878						
	DEED BOOK 1020 PG-00343						
	FULL MARKET VALUE	69,479					

STATE OF NEW YORK
 COUNTY - St Lawrence
 TOWN - Potsdam
 VILLAGE - Norwood
 SWIS - 407401

2 0 1 2 T E N T A T I V E A S S E S S M E N T R O L L
 T A X A B L E SECTION OF THE ROLL - 1
 THESE ASSESSMENTS ARE ALSO USED FOR VILLAGE PURPOSES
 TAX MAP NUMBER SEQUENCE
 UNIFORM PERCENT OF VALUE IS 096.00
 UNIFORM PERCENT OF VALUE IS 096.00

PAGE 62
 VALUATION DATE-JUL 01, 2011
 TAXABLE STATUS DATE-MAR 01, 2012

TAX MAP PARCEL NUMBER	PROPERTY LOCATION & CLASS	ASSESSMENT	EXEMPTION CODE	VILLAGE	COUNTY	TOWN	SCHOOL
CURRENT OWNERS NAME	SCHOOL DISTRICT	LAND	TAX DESCRIPTION	TAXABLE VALUE			
CURRENT OWNERS ADDRESS	PARCEL SIZE/GRID COORD	TOTAL	SPECIAL DISTRICTS				ACCOUNT NO.

42.073-2-38	Prospect (off) St 314 Rural vac<10		VILLAGE TAXABLE VALUE	3,700			1-149- 1
Purvis John	Norwood-Norfolk 406201	3,700	COUNTY TAXABLE VALUE	3,700			
Purvis Diane K	91sp58000<	3,700	TOWN TAXABLE VALUE	3,700			
11 Prospect St	X		SCHOOL TAXABLE VALUE	3,700			
Norwood, NY 13668	X		NL003 Norwood Library	3,700 TO			
	ACRES 2.80 BANK8888869						
	EAST-0327134 NRTH-1731787						
	DEED BOOK 2003 PG-14867						
	FULL MARKET VALUE	3,854					

42.073-3-1	6 Ashley St 210 1 Family Res		Enhanced S 41834	0	0	0	1-136- 4
Loomis Virginia	Norwood-Norfolk 406201	3,000	VILLAGE TAXABLE VALUE	19,800			19,800
6 Ashley St	X	19,800	COUNTY TAXABLE VALUE	19,800			
Norwood, NY 13668	X		TOWN TAXABLE VALUE	19,800			
	X		SCHOOL TAXABLE VALUE	0			
	FRNT 41.00 DPTH 165.00		NL003 Norwood Library	19,800 TO			
	EAST-0326119 NRTH-1731257						
	DEED BOOK 406 PG-00053						
	FULL MARKET VALUE	20,625					

42.073-3-2	4 Ashley St 210 1 Family Res		VILLAGE TAXABLE VALUE	35,500			1-124- 8
Emburey Stephen Neil	Norwood-Norfolk 406201	3,600	COUNTY TAXABLE VALUE	35,500			
Emburey Sally Ann	X	35,500	TOWN TAXABLE VALUE	35,500			
7407 Jeans Way	X		SCHOOL TAXABLE VALUE	35,500			
Ellicott City, MD 21043	X		NL003 Norwood Library	35,500 TO			
	FRNT 41.00 DPTH 230.00						
	EAST-0326173 NRTH-1731235						
	DEED BOOK 2008 PG-19234						
	FULL MARKET VALUE	36,979					

42.073-3-3.1	2 Ashley St 210 1 Family Res		Enhanced S 41834	0	0	0	1-117-13
Brabon Harry (LU)	Norwood-Norfolk 406201	6,300	VILLAGE TAXABLE VALUE	61,300			59,710
Brabon Ida (LU)	X	61,300	COUNTY TAXABLE VALUE	61,300			
2 Ashley St	X		TOWN TAXABLE VALUE	61,300			
Norwood, NY 13668	115x231x119x208		SCHOOL TAXABLE VALUE	1,590			
	FRNT 115.00 DPTH 208.00		NL003 Norwood Library	61,300 TO			
	EAST-0326190 NRTH-1731165						
	DEED BOOK 2003 PG-10270						
	FULL MARKET VALUE	63,854					

STATE OF NEW YORK
 COUNTY - St Lawrence
 TOWN - Potsdam
 VILLAGE - Norwood
 SWIS - 407401

2 0 1 2 T E N T A T I V E A S S E S S M E N T R O L L
 T A X A B L E SECTION OF THE ROLL - 1
 THESE ASSESSMENTS ARE ALSO USED FOR VILLAGE PURPOSES
 TAX MAP NUMBER SEQUENCE
 UNIFORM PERCENT OF VALUE IS 096.00
 UNIFORM PERCENT OF VALUE IS 096.00

PAGE 63
 VALUATION DATE-JUL 01, 2011
 TAXABLE STATUS DATE-MAR 01, 2012

TAX MAP PARCEL NUMBER	PROPERTY LOCATION & CLASS	ASSESSMENT	EXEMPTION CODE	VILLAGE	COUNTY	TOWN	SCHOOL
CURRENT OWNERS NAME	SCHOOL DISTRICT	LAND	TAX DESCRIPTION		TAXABLE VALUE		
CURRENT OWNERS ADDRESS	PARCEL SIZE/GRID COORD	TOTAL	SPECIAL DISTRICTS				ACCOUNT NO.
***** 42.073-3-4 *****							
	1/2 Ashley St						1-123-12
42.073-3-4	210 1 Family Res		Vet Chg of 41003	25,502	0	25,502	0
Donnelly Marion H (LU)	Norwood-Norfolk 406201	4,900	Vet Pro Ra 41112	0	30,965	0	0
1/2 Ashley St	X	60,000	Aged - Cou 41802	0	11,614	0	0
Norwood, NY 13668	X		Aged - Tow 41803	0	0	17,249	0
	X		Aged - Sch 41804	0	0	0	18,000
	FRNT 100.00 DPTH 120.00		Enhanced S 41834	0	0	0	42,000
	EAST-0326173 NRTH-1731035		VILLAGE TAXABLE VALUE		34,498		
	DEED BOOK 2007 PG-6789		COUNTY TAXABLE VALUE		17,421		
	FULL MARKET VALUE	62,500	TOWN TAXABLE VALUE		17,249		
			SCHOOL TAXABLE VALUE		0		
			NL003 Norwood Library		60,000 TO		
***** 42.073-3-5 *****							
	48 Park St						1-149-12
42.073-3-5	210 1 Family Res		Basic Star 41854	0	0	0	28,800
Fullerton John	Norwood-Norfolk 406201	6,800	VILLAGE TAXABLE VALUE		64,000		
Fullerton Gretchen	93sp42000	64,000	COUNTY TAXABLE VALUE		64,000		
48 Park St	X		TOWN TAXABLE VALUE		64,000		
Norwood, NY 13668	181x149x120x132x112		SCHOOL TAXABLE VALUE		35,200		
	FRNT 181.00 DPTH 149.50		NL003 Norwood Library		64,000 TO		
	BANK8888830						
	EAST-0326233 NRTH-1730916						
	DEED BOOK 1065 PG-584						
	FULL MARKET VALUE	66,667					
***** 42.073-3-8 *****							
	34 Bernard Ave						1-120- 3
42.073-3-8	210 1 Family Res		Basic Star 41854	0	0	0	28,800
Garrow Anthony S	Norwood-Norfolk 406201	5,100	VILLAGE TAXABLE VALUE		31,500		
Garrow Michelle L	X	31,500	COUNTY TAXABLE VALUE		31,500		
34 Bernard Ave	X		TOWN TAXABLE VALUE		31,500		
Norwood, NY 13668	170x108x90x70		SCHOOL TAXABLE VALUE		2,700		
	FRNT 170.00 DPTH 89.00		NL003 Norwood Library		31,500 TO		
	EAST-0326644 NRTH-1731365						
	DEED BOOK 2004 PG-21887						
	FULL MARKET VALUE	32,813					
***** 42.073-3-9 *****							
	35 Bernard Ave						1-141- 2
42.073-3-9	210 1 Family Res		Basic Star 41854	0	0	0	28,800
Bond Stephen P	Norwood-Norfolk 406201	3,800	VILLAGE TAXABLE VALUE		78,500		
Bond Julie M	2002sp68500	78,500	COUNTY TAXABLE VALUE		78,500		
35 Bernard Ave	2006sp73000		TOWN TAXABLE VALUE		78,500		
Norwood, NY 13668	45x165x195x226		SCHOOL TAXABLE VALUE		49,700		
	FRNT 45.00 DPTH 195.00		NL003 Norwood Library		78,500 TO		
	EAST-0326547 NRTH-1731165						
	DEED BOOK 2006 PG-836						
	FULL MARKET VALUE	81,771					

STATE OF NEW YORK
 COUNTY - St Lawrence
 TOWN - Potsdam
 VILLAGE - Norwood
 SWIS - 407401

2 0 1 2 T E N T A T I V E A S S E S S M E N T R O L L
 T A X A B L E SECTION OF THE ROLL - 1
 THESE ASSESSMENTS ARE ALSO USED FOR VILLAGE PURPOSES
 TAX MAP NUMBER SEQUENCE
 UNIFORM PERCENT OF VALUE IS 096.00
 UNIFORM PERCENT OF VALUE IS 096.00

PAGE 64
 VALUATION DATE-JUL 01, 2011
 TAXABLE STATUS DATE-MAR 01, 2012

TAX MAP PARCEL NUMBER	PROPERTY LOCATION & CLASS	ASSESSMENT	EXEMPTION CODE	VILLAGE	COUNTY	TOWN	SCHOOL
CURRENT OWNERS NAME	SCHOOL DISTRICT	LAND	TAX DESCRIPTION	TAXABLE VALUE			
CURRENT OWNERS ADDRESS	PARCEL SIZE/GRID COORD	TOTAL	SPECIAL DISTRICTS				ACCOUNT NO.

42.073-3-10	33 Bernard Ave 210 1 Family Res		Basic Star 41854	0	0	0	1-157-13 28,700
Longest Louis	Norwood-Norfolk 406201	4,200	VILLAGE TAXABLE VALUE		28,700		
Longest Tammy	95sp10000	28,700	COUNTY TAXABLE VALUE		28,700		
33 Bernard Ave	89sp10000		TOWN TAXABLE VALUE		28,700		
Norwood, NY 13668	X		SCHOOL TAXABLE VALUE		0		
	FRNT 55.00 DPTH 165.00		NL003 Norwood Library		28,700 TO		
	EAST-0326633 NRTH-1731197						
	DEED BOOK 1094 PG-283						
	FULL MARKET VALUE	29,896					

42.073-3-11	31 Bernard Ave 210 1 Family Res		Vet - Wart 41121	0	4,035	4,035	1-118- 8 0
Burrows Thelma (LU)	Norwood-Norfolk 406201	3,900	Vet - Wart 41127	4,035	0	0	0
Burrows Terry Etal	X	26,900	Aged - Tow 41803	0	0	11,433	0
31 Bernard Ave	X		Aged - Co 41805	0	6,860	0	8,070
Norwood, NY 13668	X		Enhanced S 41834	0	0	0	18,830
	FRNT 50.00 DPTH 165.00		VILLAGE TAXABLE VALUE		22,865		
	EAST-0326687 NRTH-1731219		COUNTY TAXABLE VALUE		16,005		
	DEED BOOK 2002 PG-12391		TOWN TAXABLE VALUE		11,432		
	FULL MARKET VALUE	28,021	SCHOOL TAXABLE VALUE		0		
			NL003 Norwood Library		26,900 TO		

42.073-3-12	29 Bernard Ave 210 1 Family Res		VILLAGE TAXABLE VALUE		22,000		1-137- 7
Conte Roger	Norwood-Norfolk 406201	4,400	COUNTY TAXABLE VALUE		22,000		
3459 County Route 49	94sp7500nv	22,000	TOWN TAXABLE VALUE		22,000		
Norfolk, NY 13667	X		SCHOOL TAXABLE VALUE		22,000		
	X		NL003 Norwood Library		22,000 TO		
	FRNT 60.00 DPTH 165.00						
	EAST-0326747 NRTH-1731224						
	DEED BOOK 1084 PG-516						
	FULL MARKET VALUE	22,917					

42.073-3-13	27 Bernard Ave 210 1 Family Res		VILLAGE TAXABLE VALUE		36,000		1-128- 7
Barney Michael B	Norwood-Norfolk 406201	3,300	COUNTY TAXABLE VALUE		36,000		
Barney Amber L	2010sp16500	36,000	TOWN TAXABLE VALUE		36,000		
27 Bernard Ave	X		SCHOOL TAXABLE VALUE		36,000		
Norwood, NY 13668	0684e10500		NL003 Norwood Library		36,000 TO		
	FRNT 41.00 DPTH 165.00						
	BANK8888830						
	EAST-0326790 NRTH-1731262						
	DEED BOOK 2010 PG-17746						
	FULL MARKET VALUE	37,500					

STATE OF NEW YORK
 COUNTY - St Lawrence
 TOWN - Potsdam
 VILLAGE - Norwood
 SWIS - 407401

2 0 1 2 T E N T A T I V E A S S E S S M E N T R O L L
 T A X A B L E SECTION OF THE ROLL - 1
 THESE ASSESSMENTS ARE ALSO USED FOR VILLAGE PURPOSES
 TAX MAP NUMBER SEQUENCE
 UNIFORM PERCENT OF VALUE IS 096.00
 UNIFORM PERCENT OF VALUE IS 096.00

PAGE 65
 VALUATION DATE-JUL 01, 2011
 TAXABLE STATUS DATE-MAR 01, 2012

TAX MAP PARCEL NUMBER	PROPERTY LOCATION & CLASS	ASSESSMENT	EXEMPTION CODE	VILLAGE	COUNTY	TOWN	SCHOOL
CURRENT OWNERS NAME	SCHOOL DISTRICT	LAND	TAX DESCRIPTION	TAXABLE VALUE			
CURRENT OWNERS ADDRESS	PARCEL SIZE/GRID COORD	TOTAL	SPECIAL DISTRICTS				ACCOUNT NO.

42.073-3-14	25 Bernard Ave 210 1 Family Res		Basic Star 41854	0	0	0	1-130- 3 25,800
Mcfaddin James	Norwood-Norfolk 406201	3,300	VILLAGE TAXABLE VALUE		25,800		
25 Bernard Ave	X	25,800	COUNTY TAXABLE VALUE		25,800		
Norwood, NY 13668	X		TOWN TAXABLE VALUE		25,800		
	0484sp7515		SCHOOL TAXABLE VALUE		0		
	FRNT 41.00 DPTH 165.00		NL003 Norwood Library		25,800 TO		
	EAST-0326839 NRTH-1731241						
	DEED BOOK 981 PG-00529						
	FULL MARKET VALUE	26,875					

42.073-3-17	32 Park St 220 2 Family Res		Basic Star 41854	0	0	0	1-158-15 28,800
Tebo Daniel M	Norwood-Norfolk 406201	5,300	VILLAGE TAXABLE VALUE		81,500		
32 Park St	2001sp73700	81,500	COUNTY TAXABLE VALUE		81,500		
Norwood, NY 13668	89sp62000		TOWN TAXABLE VALUE		81,500		
	1080sp27000		SCHOOL TAXABLE VALUE		52,700		
	FRNT 83.00 DPTH 165.00		NL003 Norwood Library		81,500 TO		
	BANK8888869						
	EAST-0326947 NRTH-1731095						
	DEED BOOK 2001 PG-19518						
	FULL MARKET VALUE	84,896					

42.073-3-18	34 Park St 210 1 Family Res						1-121- 5
Deitz Paula J	Norwood-Norfolk 406201	5,300	VILLAGE TAXABLE VALUE		45,200		
16 Elm St	99sp36000	45,200	COUNTY TAXABLE VALUE		45,200		
Norwood, NY 13668	X		TOWN TAXABLE VALUE		45,200		
	X		SCHOOL TAXABLE VALUE		45,200		
	FRNT 83.00 DPTH 165.00		NL003 Norwood Library		45,200 TO		
	BANK8888830						
	EAST-0326855 NRTH-1731073						
	DEED BOOK 1999 PG-19687						
	FULL MARKET VALUE	47,083					

42.073-3-19	36 Park St 210 1 Family Res		Vet - Wart 41121	0	6,840	6,840	0
Murray Robert D	Norwood-Norfolk 406201	5,300	Vet - Wart 41127	5,760	0	0	0
Murray Bernice I	X	45,600	Vet - Disa 41141	0	11,400	11,400	0
36 Park St	X		Basic Star 41854	0	0	0	28,800
Norwood, NY 13668	X		VILLAGE TAXABLE VALUE		39,840		
	FRNT 83.00 DPTH 165.00		COUNTY TAXABLE VALUE		27,360		
	BANK8888869		TOWN TAXABLE VALUE		27,360		
	EAST-0326780 NRTH-1731057		SCHOOL TAXABLE VALUE		16,800		
	DEED BOOK 2003 PG-14580		NL003 Norwood Library		45,600 TO		
	FULL MARKET VALUE	47,500					

STATE OF NEW YORK
 COUNTY - St Lawrence
 TOWN - Potsdam
 VILLAGE - Norwood
 SWIS - 407401

2 0 1 2 T E N T A T I V E A S S E S S M E N T R O L L
 T A X A B L E SECTION OF THE ROLL - 1
 THESE ASSESSMENTS ARE ALSO USED FOR VILLAGE PURPOSES
 TAX MAP NUMBER SEQUENCE
 UNIFORM PERCENT OF VALUE IS 096.00
 UNIFORM PERCENT OF VALUE IS 096.00

PAGE 66
 VALUATION DATE-JUL 01, 2011
 TAXABLE STATUS DATE-MAR 01, 2012

TAX MAP PARCEL NUMBER	PROPERTY LOCATION & CLASS	ASSESSMENT	EXEMPTION CODE	VILLAGE	COUNTY	TOWN	SCHOOL
CURRENT OWNERS NAME	SCHOOL DISTRICT	LAND	TAX DESCRIPTION	TAXABLE VALUE			
CURRENT OWNERS ADDRESS	PARCEL SIZE/GRID COORD	TOTAL	SPECIAL DISTRICTS				ACCOUNT NO.

42.073-3-20	38 Park St				42.073-3-20		1-135- 6
Upham John	210 1 Family Res		Vet - Wart 41121	0	8,100	8,100	0
Upham Joan	Norwood-Norfolk 406201	5,300	Vet - Wart 41127	5,760	0	0	0
38 Park St	X	54,000	RPTL466_f 41692	0	2,880	0	0
Norwood, NY 13668	X		Enhanced S 41834	0	0	0	54,000
	X		VILLAGE TAXABLE VALUE		48,240		
	FRNT 83.00 DPTH 165.00		COUNTY TAXABLE VALUE		43,020		
	EAST-0326693 NRTH-1731041		TOWN TAXABLE VALUE		45,900		
	DEED BOOK 907 PG-00639		SCHOOL TAXABLE VALUE		0		
	FULL MARKET VALUE	56,250	NL003 Norwood Library		54,000 TO		

42.073-3-21	40 Park St				42.073-3-21		1-149-15
Vanduyne Andrew	210 1 Family Res		Basic Star 41854	0	0	0	28,800
40 Park St	Norwood-Norfolk 406201	5,300	VILLAGE TAXABLE VALUE		54,000		
Norwood, NY 13668	92sp25000	54,000	COUNTY TAXABLE VALUE		54,000		
	X		TOWN TAXABLE VALUE		54,000		
	X		SCHOOL TAXABLE VALUE		25,200		
	FRNT 83.00 DPTH 165.00		NL003 Norwood Library		54,000 TO		
	EAST-0326617 NRTH-1731024						
	DEED BOOK 2002 PG-9733						
	FULL MARKET VALUE	56,250					

42.073-3-22	42 Park St				42.073-3-22		1-123- 7
Hayes Jessica L	210 1 Family Res		VILLAGE TAXABLE VALUE		49,000		
42 Park St	Norwood-Norfolk 406201	5,300	COUNTY TAXABLE VALUE		49,000		
Norwood, NY 13668	2009sp49000	49,000	TOWN TAXABLE VALUE		49,000		
	X		SCHOOL TAXABLE VALUE		49,000		
	0384sp28000		NL003 Norwood Library		49,000 TO		
	FRNT 83.00 DPTH 165.00						
	BANK8888869						
	EAST-0326520 NRTH-1731003						
	DEED BOOK 2009 PG-5147						
	FULL MARKET VALUE	51,042					

42.073-3-23	46 Park St				42.073-3-23		1-156-13
Jenne Lori J	210 1 Family Res		Basic Star 41854	0	0	0	28,800
46 Park St	Norwood-Norfolk 406201	6,700	VILLAGE TAXABLE VALUE		42,600		
Norwood, NY 13668	95sp32500	42,600	COUNTY TAXABLE VALUE		42,600		
	79sp17000		TOWN TAXABLE VALUE		42,600		
	149x208x30x165		SCHOOL TAXABLE VALUE		13,800		
	FRNT 149.00 DPTH 187.00		NL003 Norwood Library		42,600 TO		
	BANK8888869						
	EAST-0326444 NRTH-1730965						
	DEED BOOK 1116 PG-148						
	FULL MARKET VALUE	44,375					

STATE OF NEW YORK
 COUNTY - St Lawrence
 TOWN - Potsdam
 VILLAGE - Norwood
 SWIS - 407401

2 0 1 2 T E N T A T I V E A S S E S S M E N T R O L L
 T A X A B L E SECTION OF THE ROLL - 1
 THESE ASSESSMENTS ARE ALSO USED FOR VILLAGE PURPOSES
 TAX MAP NUMBER SEQUENCE
 UNIFORM PERCENT OF VALUE IS 096.00
 UNIFORM PERCENT OF VALUE IS 096.00

PAGE 67
 VALUATION DATE-JUL 01, 2011
 TAXABLE STATUS DATE-MAR 01, 2012

TAX MAP PARCEL NUMBER	PROPERTY LOCATION & CLASS	ASSESSMENT	EXEMPTION CODE-----VILLAGE-----COUNTY-----TOWN-----SCHOOL	TAXABLE VALUE	ACCOUNT NO.
CURRENT OWNERS NAME	SCHOOL DISTRICT	LAND	TAX DESCRIPTION		
CURRENT OWNERS ADDRESS	PARCEL SIZE/GRID COORD	TOTAL	SPECIAL DISTRICTS		

42.073-3-24	Off Ashley St 311 Res vac land		VILLAGE TAXABLE VALUE	500	
Gollinger Kimberly Jean	Norwood-Norfolk 406201	500	COUNTY TAXABLE VALUE	500	
2084 County Route 27	X	500	TOWN TAXABLE VALUE	500	
Russell, NY 13684	X		SCHOOL TAXABLE VALUE	500	
	X		NL003 Norwood Library	500 TO	
	FRNT 41.00 DPTH 65.00				
	EAST-0326253 NRTH-1731297				
	DEED BOOK 2006 PG-19229				
	FULL MARKET VALUE	521			

42.073-3-26	19 Bernard Ave 210 1 Family Res		Enhanced S 41834	0	1-143- 8
Peacock Jane (LU)	Norwood-Norfolk 406201	5,100	VILLAGE TAXABLE VALUE	61,000	59,710
19 Bernard Ave	X	61,000	COUNTY TAXABLE VALUE	61,000	
Norwood, NY 13668	X		TOWN TAXABLE VALUE	61,000	
	165x90x125x75x40x165		SCHOOL TAXABLE VALUE	1,290	
	FRNT 165.00 DPTH 90.00		NL003 Norwood Library	61,000 TO	
	EAST-0327057 NRTH-1731332				
	DEED BOOK 2011 PG-7991				
	FULL MARKET VALUE	63,542			

42.073-3-27	1 Railroad Ave 210 1 Family Res		Enhanced S 41834	0	1-115- 7
Gilbert Patricia	Norwood-Norfolk 406201	4,500	VILLAGE TAXABLE VALUE	63,100	59,710
1 Railroad Ave	X	63,100	COUNTY TAXABLE VALUE	63,100	
Norwood, NY 13668	X		TOWN TAXABLE VALUE	63,100	
	0584sp34000		SCHOOL TAXABLE VALUE	3,390	
	FRNT 75.00 DPTH 125.00		NL003 Norwood Library	63,100 TO	
	EAST-0327127 NRTH-1731257				
	DEED BOOK 981 PG-00399				
	FULL MARKET VALUE	65,729			

42.073-3-28	15 Bernard Ave 210 1 Family Res		VILLAGE TAXABLE VALUE	38,000	1-130-12
Mooney Arthur D III	Norwood-Norfolk 406201	4,700	COUNTY TAXABLE VALUE	38,000	
Mooney Valerie	X	38,000	TOWN TAXABLE VALUE	38,000	
2705 County Route 35	X		SCHOOL TAXABLE VALUE	38,000	
Norwood, NY 13668	X		NL003 Norwood Library	38,000 TO	
	FRNT 149.00 DPTH 83.00				
	EAST-0327306 NRTH-1731397				
	DEED BOOK 00977 PG-00305				
	FULL MARKET VALUE	39,583			

STATE OF NEW YORK
 COUNTY - St Lawrence
 TOWN - Potsdam
 VILLAGE - Norwood
 SWIS - 407401

2 0 1 2 T E N T A T I V E A S S E S S M E N T R O L L
 T A X A B L E SECTION OF THE ROLL - 1
 THESE ASSESSMENTS ARE ALSO USED FOR VILLAGE PURPOSES
 TAX MAP NUMBER SEQUENCE
 UNIFORM PERCENT OF VALUE IS 096.00
 UNIFORM PERCENT OF VALUE IS 096.00

PAGE 68
 VALUATION DATE-JUL 01, 2011
 TAXABLE STATUS DATE-MAR 01, 2012

TAX MAP PARCEL NUMBER	PROPERTY LOCATION & CLASS	ASSESSMENT	EXEMPTION CODE-----VILLAGE-----	COUNTY-----	TOWN-----	SCHOOL
CURRENT OWNERS NAME	SCHOOL DISTRICT	LAND	TAX DESCRIPTION	TAXABLE VALUE		
CURRENT OWNERS ADDRESS	PARCEL SIZE/GRID COORD	TOTAL	SPECIAL DISTRICTS			ACCOUNT NO.

42.073-3-29	6 Railroad Ave 210 1 Family Res		Basic Star 41854	0	0	1-151- 5
Murray Douglas	Norwood-Norfolk 406201	5,100	VILLAGE TAXABLE VALUE		50,700	28,800
Murray Susan	X	50,700	COUNTY TAXABLE VALUE		50,700	
6 Railroad Ave	87sp30000		TOWN TAXABLE VALUE		50,700	
Norwood, NY 13668	83x149x83x150		SCHOOL TAXABLE VALUE		21,900	
	FRNT 83.00 DPTH 149.50		NL003 Norwood Library		50,700 TO	
	EAST-0327300 NRTH-1731305					
	DEED BOOK 1011 PG-00314					
	FULL MARKET VALUE	52,813				

42.073-3-30	24 Park St 210 1 Family Res		Basic Star 41854	0	0	1-146- 2
Prashaw Jeffrey	Norwood-Norfolk 406201	5,300	VILLAGE TAXABLE VALUE		68,500	28,800
Prashaw Ellen	99sp32000	68,500	COUNTY TAXABLE VALUE		68,500	
24 Park St	X		TOWN TAXABLE VALUE		68,500	
Norwood, NY 13668	X		SCHOOL TAXABLE VALUE		39,700	
	FRNT 83.00 DPTH 165.00		NL003 Norwood Library		68,500 TO	
	BANK8888869					
	EAST-0327317 NRTH-1731170					
	DEED BOOK 1999 PG-18806					
	FULL MARKET VALUE	71,354				

42.073-3-31	26 Park St 220 2 Family Res		Basic Star 41854	0	0	1-137- 5
Matthews Patricia	Norwood-Norfolk 406201	5,300	VILLAGE TAXABLE VALUE		115,000	28,800
26 Park St	X	115,000	COUNTY TAXABLE VALUE		115,000	
Norwood, NY 13668	X		TOWN TAXABLE VALUE		115,000	
	X		SCHOOL TAXABLE VALUE		86,200	
	FRNT 83.00 DPTH 165.00		NL003 Norwood Library		115,000 TO	
	EAST-0327171 NRTH-1731138					
	DEED BOOK 2009 PG-19101					
	FULL MARKET VALUE	119,792				

42.073-3-32	28 Park St 210 1 Family Res		Enhanced S 41834	0	0	1-158- 5
Claffey Ellen	Norwood-Norfolk 406201	5,300	VILLAGE TAXABLE VALUE		56,900	56,900
28 Park St	X	56,900	COUNTY TAXABLE VALUE		56,900	
Norwood, NY 13668	X		TOWN TAXABLE VALUE		56,900	
	X		SCHOOL TAXABLE VALUE		0	
	FRNT 83.00 DPTH 165.00		NL003 Norwood Library		56,900 TO	
	EAST-0327089 NRTH-1731132					
	DEED BOOK 937 PG-00739					
	FULL MARKET VALUE	59,271				

STATE OF NEW YORK
 COUNTY - St Lawrence
 TOWN - Potsdam
 VILLAGE - Norwood
 SWIS - 407401

2 0 1 2 T E N T A T I V E A S S E S S M E N T R O L L
 T A X A B L E SECTION OF THE ROLL - 1
 THESE ASSESSMENTS ARE ALSO USED FOR VILLAGE PURPOSES
 TAX MAP NUMBER SEQUENCE
 UNIFORM PERCENT OF VALUE IS 096.00
 UNIFORM PERCENT OF VALUE IS 096.00

PAGE 69
 VALUATION DATE-JUL 01, 2011
 TAXABLE STATUS DATE-MAR 01, 2012

TAX MAP PARCEL NUMBER	PROPERTY LOCATION & CLASS	ASSESSMENT	EXEMPTION CODE-----VILLAGE-----	COUNTY-----	TOWN-----	SCHOOL
CURRENT OWNERS NAME	SCHOOL DISTRICT	LAND	TAX DESCRIPTION	TAXABLE VALUE		
CURRENT OWNERS ADDRESS	PARCEL SIZE/GRID COORD	TOTAL	SPECIAL DISTRICTS	ACCOUNT NO.		
***** 42.073-3-33 *****						
	30 Park St			42.073-3-33	1-148-	1
42.073-3-33	210 1 Family Res		Basic Star 41854	0	0	28,800
Nezezon Dayna H	Norwood-Norfolk 406201	5,300	VILLAGE TAXABLE VALUE		65,400	
30 Park St	X	65,400	COUNTY TAXABLE VALUE		65,400	
Norwood, NY 13668	X		TOWN TAXABLE VALUE		65,400	
	90sp37500		SCHOOL TAXABLE VALUE		36,600	
	FRNT 83.00 DPTH 165.00		NL003 Norwood Library		65,400 TO	
	BANK8888869					
	EAST-0327024 NRTH-1731111					
	DEED BOOK 1045 PG-01045					
	FULL MARKET VALUE	68,125				
***** 42.073-4-1 *****						
	53 Park St			42.073-4-1	1-157-	14
42.073-4-1	210 1 Family Res		Basic Star 41854	0	0	28,800
Orologio Gary	Norwood-Norfolk 406201	3,500	VILLAGE TAXABLE VALUE		37,500	
Cook Karen	2002sp7720	37,500	COUNTY TAXABLE VALUE		37,500	
53 Park St	2002spl1000		TOWN TAXABLE VALUE		37,500	
Norwood, NY 13668	L/con 4/2001		SCHOOL TAXABLE VALUE		8,700	
	FRNT 49.00 DPTH 131.00		NL003 Norwood Library		37,500 TO	
	EAST-0326336 NRTH-1730673					
	DEED BOOK 2009 PG-8245					
	FULL MARKET VALUE	39,063				
***** 42.073-4-2 *****						
	51 Park St			42.073-4-2	1-130-	10
42.073-4-2	210 1 Family Res		VILLAGE TAXABLE VALUE		25,800	
Fregoe Jesse D	Norwood-Norfolk 406201	5,400	COUNTY TAXABLE VALUE		25,800	
Fregoe Sara M	2000spl3000	25,800	TOWN TAXABLE VALUE		25,800	
51 Park St	2006sp25000		SCHOOL TAXABLE VALUE		25,800	
Norwood, NY 13668	74x209x74x219		NL003 Norwood Library		25,800 TO	
	FRNT 74.00 DPTH 214.00					
	BANK8888870					
	EAST-0326444 NRTH-1730705					
	DEED BOOK 2006 PG-653					
	FULL MARKET VALUE	26,875				
***** 42.073-4-3 *****						
	49 Park St			42.073-4-3	1-138-	7
42.073-4-3	210 1 Family Res		VILLAGE TAXABLE VALUE		35,000	
Mcgrath Charles-Estate F	Norwood-Norfolk 406201	5,400	COUNTY TAXABLE VALUE		35,000	
Mcgrath Shirley-Estate	X	35,000	TOWN TAXABLE VALUE		35,000	
49 Park St	X		SCHOOL TAXABLE VALUE		35,000	
Norwood, NY 13668	74x199x74x209		NL003 Norwood Library		35,000 TO	
	FRNT 74.00 DPTH 204.00					
	EAST-0326520 NRTH-1730743					
	DEED BOOK 639 PG-00455					
	FULL MARKET VALUE	36,458				

STATE OF NEW YORK
 COUNTY - St Lawrence
 TOWN - Potsdam
 VILLAGE - Norwood
 SWIS - 407401

2 0 1 2 T E N T A T I V E A S S E S S M E N T R O L L
 T A X A B L E SECTION OF THE ROLL - 1
 THESE ASSESSMENTS ARE ALSO USED FOR VILLAGE PURPOSES
 TAX MAP NUMBER SEQUENCE
 UNIFORM PERCENT OF VALUE IS 096.00
 UNIFORM PERCENT OF VALUE IS 096.00

PAGE 70
 VALUATION DATE-JUL 01, 2011
 TAXABLE STATUS DATE-MAR 01, 2012

TAX MAP PARCEL NUMBER	PROPERTY LOCATION & CLASS	ASSESSMENT	EXEMPTION CODE-----VILLAGE-----	COUNTY-----	TOWN-----	SCHOOL
CURRENT OWNERS NAME	SCHOOL DISTRICT	LAND	TAX DESCRIPTION	TAXABLE VALUE		
CURRENT OWNERS ADDRESS	PARCEL SIZE/GRID COORD	TOTAL	SPECIAL DISTRICTS			ACCOUNT NO.

42.073-4-4	47 Park St 210 1 Family Res		VILLAGE TAXABLE VALUE	13,000		1-149-11
Fregoe John	Norwood-Norfolk 406201	5,500	COUNTY TAXABLE VALUE	13,000		
Fregoe Susan	92sp10000	13,000	TOWN TAXABLE VALUE	13,000		
275 Lakeshore Dr	X		SCHOOL TAXABLE VALUE	13,000		
Norwood, NY 13668	83x185x83x199		NL003 Norwood Library	13,000 TO		
	FRNT 83.00 DPTH 192.00					
	EAST-0326585 NRTH-1730770					
	DEED BOOK 2003 PG-13524					
	FULL MARKET VALUE	13,542				

42.073-4-5	45 Park St 210 1 Family Res		Basic Star 41854	0	0	1-116-14
Silsby Laurie J	Norwood-Norfolk 406201	4,300	VILLAGE TAXABLE VALUE	35,000	0	28,800
1601 County Route 38	X	35,000	COUNTY TAXABLE VALUE	35,000		
Norfolk, NY 13667	89sp20000		TOWN TAXABLE VALUE	35,000		
	66x178x66x185 90Sp23000		SCHOOL TAXABLE VALUE	6,200		
	FRNT 66.00 DPTH 181.50		NL003 Norwood Library	35,000 TO		
	EAST-0326655 NRTH-1730797					
	DEED BOOK 1040 PG-00168					
	FULL MARKET VALUE	36,458				

42.073-4-6	43 Park St 210 1 Family Res		Basic Star 41854	0	0	1-123- 5
Wells David	Norwood-Norfolk 406201	5,700	VILLAGE TAXABLE VALUE	66,000	0	28,800
Tulp Alison	93sp37000	66,000	COUNTY TAXABLE VALUE	66,000		
43 Park St	2010sp77380		TOWN TAXABLE VALUE	66,000		
Norwood, NY 13668	99x160x99x178		SCHOOL TAXABLE VALUE	37,200		
	FRNT 99.00 DPTH 169.00		NL003 Norwood Library	66,000 TO		
	BANK8888173					
	EAST-0326736 NRTH-1730814					
	DEED BOOK 2010 PG-18097					
	FULL MARKET VALUE	68,750				

42.073-4-7	41 Park St 210 1 Family Res		Vet - Wart 41121	0	7,965	1-115- 9
Ashley Kenneth	Norwood-Norfolk 406201	4,600	Vet - Wart 41127	5,760	0	0
Ashley Betsy	X	53,100	Basic Star 41854	0	0	28,800
41 Park St	X		VILLAGE TAXABLE VALUE	47,340		
Norwood, NY 13668	X		COUNTY TAXABLE VALUE	45,135		
	FRNT 66.00 DPTH 155.00		TOWN TAXABLE VALUE	45,135		
	EAST-0326812 NRTH-1730841		SCHOOL TAXABLE VALUE	24,300		
	DEED BOOK 889 PG-00690		NL003 Norwood Library	53,100 TO		
	FULL MARKET VALUE	55,313				

STATE OF NEW YORK
 COUNTY - St Lawrence
 TOWN - Potsdam
 VILLAGE - Norwood
 SWIS - 407401

2 0 1 2 T E N T A T I V E A S S E S S M E N T R O L L
 T A X A B L E SECTION OF THE ROLL - 1
 THESE ASSESSMENTS ARE ALSO USED FOR VILLAGE PURPOSES
 TAX MAP NUMBER SEQUENCE
 UNIFORM PERCENT OF VALUE IS 096.00
 UNIFORM PERCENT OF VALUE IS 096.00

PAGE 71
 VALUATION DATE-JUL 01, 2011
 TAXABLE STATUS DATE-MAR 01, 2012

TAX MAP PARCEL NUMBER	PROPERTY LOCATION & CLASS	ASSESSMENT	EXEMPTION CODE-----VILLAGE-----	COUNTY-----	TOWN-----	SCHOOL
CURRENT OWNERS NAME	SCHOOL DISTRICT	LAND	TAX DESCRIPTION	TAXABLE VALUE		
CURRENT OWNERS ADDRESS	PARCEL SIZE/GRID COORD	TOTAL	SPECIAL DISTRICTS			ACCOUNT NO.

42.073-4-8	39 Park St 210 1 Family Res		Basic Star 41854	0	0	1-126- 3
Gravelle Lee	Norwood-Norfolk 406201	4,200	VILLAGE TAXABLE VALUE		35,800	28,800
Gravelle Jeannette	X	35,800	COUNTY TAXABLE VALUE		35,800	
39 Park St	81sp9000		TOWN TAXABLE VALUE		35,800	
Norwood, NY 13668	X		SCHOOL TAXABLE VALUE		7,000	
	FRNT 58.00 DPTH 146.00		NL003 Norwood Library		35,800 TO	
	EAST-0326872 NRTH-1730862					
	DEED BOOK 2006 PG-22551					
	FULL MARKET VALUE	37,292				

42.073-4-9	37 Park St 210 1 Family Res		Basic Star 41854	0	0	1-135-15
Conyea Robert	Norwood-Norfolk 406201	3,100	VILLAGE TAXABLE VALUE		43,100	28,800
Conyea Darla	X	43,100	COUNTY TAXABLE VALUE		43,100	
37 Park St	X		TOWN TAXABLE VALUE		43,100	
Norwood, NY 13668	41x137x41x142		SCHOOL TAXABLE VALUE		14,300	
	FRNT 41.00 DPTH 139.50		NL003 Norwood Library		43,100 TO	
	BANK8888173					
	EAST-0326920 NRTH-1730878					
	DEED BOOK 2008 PG-15431					
	FULL MARKET VALUE	44,896				

42.073-4-10	35 Park St 210 1 Family Res		Enhanced S 41834	0	0	1-116-15
Boprey Richard	Norwood-Norfolk 406201	3,900	VILLAGE TAXABLE VALUE		56,400	56,400
Boprey Marlene	X	56,400	COUNTY TAXABLE VALUE		56,400	
35 Park St	X		TOWN TAXABLE VALUE		56,400	
Norwood, NY 13668	57x123x60x137		SCHOOL TAXABLE VALUE		0	
	FRNT 57.00 DPTH 130.00		NL003 Norwood Library		56,400 TO	
	EAST-0326974 NRTH-1730862					
	DEED BOOK 878 PG-00638					
	FULL MARKET VALUE	58,750				

42.073-4-11	28 Spring St 210 1 Family Res		Enhanced S 41834	0	0	1-156- 7
Wing Rose	Norwood-Norfolk 406201	5,000	VILLAGE TAXABLE VALUE		52,600	52,600
28 Spring St	X	52,600	COUNTY TAXABLE VALUE		52,600	
Norwood, NY 13668	X		TOWN TAXABLE VALUE		52,600	
	83x150x83x135		SCHOOL TAXABLE VALUE		0	
	FRNT 83.00 DPTH 142.50		NL003 Norwood Library		52,600 TO	
	EAST-0326958 NRTH-1730732					
	DEED BOOK 763 PG-00156					
	FULL MARKET VALUE	54,792				

STATE OF NEW YORK
 COUNTY - St Lawrence
 TOWN - Potsdam
 VILLAGE - Norwood
 SWIS - 407401

2 0 1 2 T E N T A T I V E A S S E S S M E N T R O L L
 T A X A B L E SECTION OF THE ROLL - 1
 THESE ASSESSMENTS ARE ALSO USED FOR VILLAGE PURPOSES
 TAX MAP NUMBER SEQUENCE
 UNIFORM PERCENT OF VALUE IS 096.00
 UNIFORM PERCENT OF VALUE IS 096.00

PAGE 72
 VALUATION DATE-JUL 01, 2011
 TAXABLE STATUS DATE-MAR 01, 2012

TAX MAP PARCEL NUMBER	PROPERTY LOCATION & CLASS	ASSESSMENT	EXEMPTION CODE-----VILLAGE-----	COUNTY-----	TOWN-----	SCHOOL
CURRENT OWNERS NAME	SCHOOL DISTRICT	LAND	TAX DESCRIPTION	TAXABLE VALUE		
CURRENT OWNERS ADDRESS	PARCEL SIZE/GRID COORD	TOTAL	SPECIAL DISTRICTS			ACCOUNT NO.

42.073-4-12	30 Spring St			42.073-4-12		1-136-11
Gonyou Paula M	210 1 Family Res		VILLAGE TAXABLE VALUE	25,000		
324 County Route 50	Norwood-Norfolk 406201	5,200	COUNTY TAXABLE VALUE	25,000		
Brasher Falls, NY 13613	X	25,000	TOWN TAXABLE VALUE	25,000		
	X		SCHOOL TAXABLE VALUE	25,000		
	83x162x83x150		NL003 Norwood Library	25,000 TO		
	FRNT 83.00 DPTH 156.00					
	EAST-0326899 NRTH-1730689					
	DEED BOOK 2009 PG-18067					
	FULL MARKET VALUE	26,042				

42.073-4-13	32 Spring St			42.073-4-13		1-160- 1
Hicken Duane M	210 1 Family Res		Vet - Wart 41121	0	9,075	9,075 0
Hicken Mary Anne	Norwood-Norfolk 406201	5,300	Vet - Wart 41127	5,760	0	0 0
32 Spring St	X	60,500	Basic Star 41854	0	0	0 28,800
Norwood, NY 13668	X		VILLAGE TAXABLE VALUE	54,740		
	83x175x83x162		COUNTY TAXABLE VALUE	51,425		
	FRNT 83.00 DPTH 168.50		TOWN TAXABLE VALUE	51,425		
	EAST-0326812 NRTH-1730646		SCHOOL TAXABLE VALUE	31,700		
	DEED BOOK 989 PG-01011		NL003 Norwood Library	60,500 TO		
	FULL MARKET VALUE	63,021				

42.073-4-14	34 Spring St			42.073-4-14		1-121-11
Cotey James W (LU)	210 1 Family Res		Enhanced S 41834	0	0	0 59,710
Cotey Jean D (LU)	Norwood-Norfolk 406201	5,400	VILLAGE TAXABLE VALUE	61,500		
M.Morgan & S. Hicks-Rmdrmn	X	61,500	COUNTY TAXABLE VALUE	61,500		
34 Spring St	X		TOWN TAXABLE VALUE	61,500		
Norwood, NY 13668	83x190x83x175		SCHOOL TAXABLE VALUE	1,790		
	FRNT 83.00 DPTH 182.50		NL003 Norwood Library	61,500 TO		
	EAST-0326736 NRTH-1730624					
	DEED BOOK 2000 PG-18013					
	FULL MARKET VALUE	64,063				

42.073-4-15	36,38 Spring St			42.073-4-15		1-140- 4
Ashley Gerald	210 1 Family Res		Basic Star 41854	0	0	0 28,800
Ashley Lori A	Norwood-Norfolk 406201	6,400	VILLAGE TAXABLE VALUE	85,000		
36 Spring St	99sp16000nv	85,000	COUNTY TAXABLE VALUE	85,000		
Norwood, NY 13668	X		TOWN TAXABLE VALUE	85,000		
	122x208x132x190		SCHOOL TAXABLE VALUE	56,200		
	FRNT 122.00 DPTH 199.00		NL003 Norwood Library	85,000 TO		
	BANK8888173					
	EAST-0326644 NRTH-1730565					
	DEED BOOK 2004 PG-3049					
	FULL MARKET VALUE	88,542				

STATE OF NEW YORK
 COUNTY - St Lawrence
 TOWN - Potsdam
 VILLAGE - Norwood
 SWIS - 407401

2 0 1 2 T E N T A T I V E A S S E S S M E N T R O L L
 T A X A B L E SECTION OF THE ROLL - 1
 THESE ASSESSMENTS ARE ALSO USED FOR VILLAGE PURPOSES
 TAX MAP NUMBER SEQUENCE
 UNIFORM PERCENT OF VALUE IS 096.00
 UNIFORM PERCENT OF VALUE IS 096.00

PAGE 73
 VALUATION DATE-JUL 01, 2011
 TAXABLE STATUS DATE-MAR 01, 2012

TAX MAP PARCEL NUMBER	PROPERTY LOCATION & CLASS	ASSESSMENT	EXEMPTION CODE-----VILLAGE-----	COUNTY-----	TOWN-----	SCHOOL
CURRENT OWNERS NAME	SCHOOL DISTRICT	LAND	TAX DESCRIPTION	TAXABLE VALUE		
CURRENT OWNERS ADDRESS	PARCEL SIZE/GRID COORD	TOTAL	SPECIAL DISTRICTS			ACCOUNT NO.

42.073-4-16	40 Spring St			42.073-4-16		*****
Olson Heath	210 1 Family Res		VILLAGE TAXABLE VALUE	59,500		1-158- 9
Olson Lisa	Norwood-Norfolk 406201	5,200	COUNTY TAXABLE VALUE	59,500		
220 Northridge Dr	98sp18000	59,500	TOWN TAXABLE VALUE	59,500		
King, NC 27021	X		SCHOOL TAXABLE VALUE	59,500		
	0883sp10000		NL003 Norwood Library	59,500 TO		
	FRNT 69.00 DPTH 213.00					
	EAST-0326547 NRTH-1730522					
	DEED BOOK 1998 PG-14013					
	FULL MARKET VALUE	61,979				

42.073-4-17	42 Spring St			42.073-4-17		*****
Berger Mary	210 1 Family Res		Basic Star 41854	0	0	1-127-11
42 Spring St	Norwood-Norfolk 406201	5,100	VILLAGE TAXABLE VALUE	49,500		28,800
Norwood, NY 13668	95sp39000	49,500	COUNTY TAXABLE VALUE	49,500		
	X		TOWN TAXABLE VALUE	49,500		
	67x226x65x218		SCHOOL TAXABLE VALUE	20,700		
	FRNT 67.00 DPTH 222.00		NL003 Norwood Library	49,500 TO		
	BANK8888830					
	EAST-0326487 NRTH-1730500					
	DEED BOOK 2000 PG-13406					
	FULL MARKET VALUE	51,563				

42.073-4-18	44 Spring St			42.073-4-18		*****
Santamoor Betty J	210 1 Family Res		Basic Star 41854	0	0	1-159-15
44 Spring St	Norwood-Norfolk 406201	5,100	VILLAGE TAXABLE VALUE	60,000		28,800
Norwood, NY 13668	97sp42000	60,000	COUNTY TAXABLE VALUE	60,000		
	88sp37000		TOWN TAXABLE VALUE	60,000		
	67x239x65x226		SCHOOL TAXABLE VALUE	31,200		
	FRNT 66.00 DPTH 232.50		NL003 Norwood Library	60,000 TO		
	BANK8888869					
	EAST-0326433 NRTH-1730462					
	DEED BOOK 1108 PG-959					
	FULL MARKET VALUE	62,500				

42.073-4-19	46 Spring St			42.073-4-19		*****
Mcclure Conrad	210 1 Family Res		Vet - Comb 41131	0	8,750	1-156- 2
Mcclure Gretchen	Norwood-Norfolk 406201	5,100	Vet - Comb 41137	8,750	0	0
46 Spring St	X	35,000	Enhanced S 41834	0	0	35,000
Norwood, NY 13668	X		VILLAGE TAXABLE VALUE	26,250		
	0484e19000		COUNTY TAXABLE VALUE	26,250		
	FRNT 72.00 DPTH 244.50		TOWN TAXABLE VALUE	26,250		
	EAST-0326363 NRTH-1730441		SCHOOL TAXABLE VALUE	0		
	DEED BOOK 982 PG-00382		NL003 Norwood Library	35,000 TO		
	FULL MARKET VALUE	36,458				

STATE OF NEW YORK
 COUNTY - St Lawrence
 TOWN - Potsdam
 VILLAGE - Norwood
 SWIS - 407401

2 0 1 2 T E N T A T I V E A S S E S S M E N T R O L L
 T A X A B L E SECTION OF THE ROLL - 1
 THESE ASSESSMENTS ARE ALSO USED FOR VILLAGE PURPOSES
 TAX MAP NUMBER SEQUENCE
 UNIFORM PERCENT OF VALUE IS 096.00
 UNIFORM PERCENT OF VALUE IS 096.00

PAGE 74
 VALUATION DATE-JUL 01, 2011
 TAXABLE STATUS DATE-MAR 01, 2012

TAX MAP PARCEL NUMBER	PROPERTY LOCATION & CLASS	ASSESSMENT	EXEMPTION CODE-----VILLAGE-----	COUNTY-----	TOWN-----	SCHOOL
CURRENT OWNERS NAME	SCHOOL DISTRICT	LAND	TAX DESCRIPTION	TAXABLE VALUE		
CURRENT OWNERS ADDRESS	PARCEL SIZE/GRID COORD	TOTAL	SPECIAL DISTRICTS			ACCOUNT NO.

42.073-4-20	48 Spring St 210 1 Family Res Norwood-Norfolk 406201	5,700	Basic Star 41854	0	0	1-135- 5 28,800
Allen Sarah (LC)	L/Con 30,000	34,000	VILLAGE TAXABLE VALUE		34,000	
Haggett Lawrence & Avis	X		COUNTY TAXABLE VALUE		34,000	
48 Spring St	X		TOWN TAXABLE VALUE		34,000	
Norwood, NY 13668	83x230x59x40x265		SCHOOL TAXABLE VALUE		5,200	
	FRNT 83.00 DPTH 247.50		NL003 Norwood Library		34,000 TO	
	EAST-0326298 NRTH-1730397					
	DEED BOOK 1113 PG-119					
	FULL MARKET VALUE	35,417				

42.073-4-21	50 Spring St 210 1 Family Res Norwood-Norfolk 406201	4,900	Basic Star 41854	0	0	1-146-15 28,800
Murray John R	X	42,500	VILLAGE TAXABLE VALUE		42,500	
Murray Marcia L	X		COUNTY TAXABLE VALUE		42,500	
50 Spring St	X		TOWN TAXABLE VALUE		42,500	
Norwood, NY 13668	87sp27000		SCHOOL TAXABLE VALUE		13,700	
	FRNT 66.00 DPTH 197.50		NL003 Norwood Library		42,500 TO	
	EAST-0326249 NRTH-1730343					
	DEED BOOK 1013 PG-00526					
	FULL MARKET VALUE	44,271				

42.073-4-22	52 Spring St 210 1 Family Res Norwood-Norfolk 406201	3,900	Enhanced S 41834	0	0	1-150- 6 32,000
Speer Louise	X	32,000	VILLAGE TAXABLE VALUE		32,000	
52 Spring St	X		COUNTY TAXABLE VALUE		32,000	
Norwood, NY 13668	X		TOWN TAXABLE VALUE		32,000	
	66x109x83x165		SCHOOL TAXABLE VALUE		0	
	FRNT 66.00 DPTH 137.00		NL003 Norwood Library		32,000 TO	
	EAST-0326211 NRTH-1730284					
	DEED BOOK 947 PG-01140					
	FULL MARKET VALUE	33,333				

42.073-4-23	54,56 Spring St 220 2 Family Res Norwood-Norfolk 406201	4,400				1-148- 5 40,000
Perry Susan	2005sp20000	40,000	VILLAGE TAXABLE VALUE		40,000	
PO Box 243	X		COUNTY TAXABLE VALUE		40,000	
Norwood, NY 13668	X		TOWN TAXABLE VALUE		40,000	
	1284sp10000nv		SCHOOL TAXABLE VALUE		40,000	
	FRNT 116.00 DPTH 109.00		NL003 Norwood Library		40,000 TO	
	EAST-0326157 NRTH-1730224					
	DEED BOOK 2005 PG-14926					
	FULL MARKET VALUE	41,667				

STATE OF NEW YORK
 COUNTY - St Lawrence
 TOWN - Potsdam
 VILLAGE - Norwood
 SWIS - 407401

2 0 1 2 T E N T A T I V E A S S E S S M E N T R O L L
 T A X A B L E SECTION OF THE ROLL - 1
 THESE ASSESSMENTS ARE ALSO USED FOR VILLAGE PURPOSES
 TAX MAP NUMBER SEQUENCE
 UNIFORM PERCENT OF VALUE IS 096.00
 UNIFORM PERCENT OF VALUE IS 096.00

PAGE 75
 VALUATION DATE-JUL 01, 2011
 TAXABLE STATUS DATE-MAR 01, 2012

TAX MAP PARCEL NUMBER	PROPERTY LOCATION & CLASS	ASSESSMENT	EXEMPTION CODE-----VILLAGE-----	COUNTY-----	TOWN-----	SCHOOL
CURRENT OWNERS NAME	SCHOOL DISTRICT	LAND	TAX DESCRIPTION	TAXABLE VALUE		
CURRENT OWNERS ADDRESS	PARCEL SIZE/GRID COORD	TOTAL	SPECIAL DISTRICTS			ACCOUNT NO.

42.073-4-25	31, 33 Park St 220 2 Family Res		VILLAGE TAXABLE VALUE	55,100		1-149- 3
Boak Gregory R	Norwood-Norfolk 406201	5,000	COUNTY TAXABLE VALUE	55,100		
Boak Nanette	2009sp55000	55,100	TOWN TAXABLE VALUE	55,100		
1 High St	X		SCHOOL TAXABLE VALUE	55,100		
Norwood, NY 13668	108x110x108x128		NL003 Norwood Library	55,100 TO		
	FRNT 108.00 DPTH 119.00					
	EAST-0327057 NRTH-1730905					
	DEED BOOK 2009 PG-20883					
	FULL MARKET VALUE	57,396				

42.073-4-26	29 Park St 411 Apartment		VILLAGE TAXABLE VALUE	75,600		1-116-11
Boak Gregory	Norwood-Norfolk 406201	6,700	COUNTY TAXABLE VALUE	75,600		
Boak Nanette	X	75,600	TOWN TAXABLE VALUE	75,600		
1 High St	X		SCHOOL TAXABLE VALUE	75,600		
Norwood, NY 13668	125x50x40x30x170x110		NL003 Norwood Library	75,600 TO		
	FRNT 125.00 DPTH 95.00					
	EAST-0327165 NRTH-1730960					
	DEED BOOK 1055 PG-925					
	FULL MARKET VALUE	78,750				

42.073-4-27	27 Park St 210 1 Family Res		Basic Star 41854	0	0	1-143-14 28,800
Peacock Danforth J Jr	Norwood-Norfolk 406201	1,800	VILLAGE TAXABLE VALUE	30,000		
Peacock Jeanne M	X	30,000	COUNTY TAXABLE VALUE	30,000		
27 Park St	X		TOWN TAXABLE VALUE	30,000		
Norwood, NY 13668	0184qc		SCHOOL TAXABLE VALUE	1,200		
	FRNT 40.00 DPTH 50.00		NL003 Norwood Library	30,000 TO		
PRIOR OWNER ON 3/01/2012	EAST-0327235 NRTH-1730992					
Peacock Danforth J Jr	DEED BOOK 2012 PG-660					
	FULL MARKET VALUE	31,250				

42.073-4-28	20 Spring St 210 1 Family Res		Vet - Comb 41131	0	14,000	1-140- 5 0
Monica Denise-Lu	Norwood-Norfolk 406201	3,900	Vet - Comb 41137	9,600	0	0
Monica Daniel-Rmdn	X	56,000	Enhanced S 41834	0	0	56,000
20 Spring St	X		VILLAGE TAXABLE VALUE	46,400		
Norwood, NY 13668	70x103x100x99		COUNTY TAXABLE VALUE	42,000		
	FRNT 70.00 DPTH 101.00		TOWN TAXABLE VALUE	42,000		
	EAST-0327246 NRTH-1730889		SCHOOL TAXABLE VALUE	0		
	DEED BOOK 2001 PG-9445		NL003 Norwood Library	56,000 TO		
	FULL MARKET VALUE	58,333				

STATE OF NEW YORK
 COUNTY - St Lawrence
 TOWN - Potsdam
 VILLAGE - Norwood
 SWIS - 407401

2 0 1 2 T E N T A T I V E A S S E S S M E N T R O L L
 T A X A B L E SECTION OF THE ROLL - 1
 THESE ASSESSMENTS ARE ALSO USED FOR VILLAGE PURPOSES
 TAX MAP NUMBER SEQUENCE
 UNIFORM PERCENT OF VALUE IS 096.00
 UNIFORM PERCENT OF VALUE IS 096.00

PAGE 76
 VALUATION DATE-JUL 01, 2011
 TAXABLE STATUS DATE-MAR 01, 2012

TAX MAP PARCEL NUMBER	PROPERTY LOCATION & CLASS	ASSESSMENT	EXEMPTION CODE	VILLAGE	COUNTY	TOWN	SCHOOL
CURRENT OWNERS NAME	SCHOOL DISTRICT	LAND	TAX DESCRIPTION	TAXABLE VALUE			
CURRENT OWNERS ADDRESS	PARCEL SIZE/GRID COORD	TOTAL	SPECIAL DISTRICTS				ACCOUNT NO.

42.073-4-29	22 Spring St 220 2 Family Res Norwood-Norfolk 406201	4,100	VILLAGE TAXABLE VALUE	73,600			1-150- 5
Boak Gregory R	X	73,600	COUNTY TAXABLE VALUE	73,600			
Boak Nanette	X		TOWN TAXABLE VALUE	73,600			
1 High St	X		SCHOOL TAXABLE VALUE	73,600			
Norwood, NY 13668	70x115x70x103 FRNT 70.00 DPTH 109.00 EAST-0327176 NRTH-1730835 DEED BOOK 1055 PG-925 FULL MARKET VALUE	76,667	NL003 Norwood Library	73,600 TO			

42.073-4-31	26 Spring St 210 1 Family Res Norwood-Norfolk 406201	4,800	Vet Chg of 41003 Vet Pro Ra 41112	8,925 0	0 13,152	8,925 0	1-119-14 0
Cavanaugh Joyce	X	57,000	Basic Star 41854	0	0	0	28,800
26 Spring St	X		VILLAGE TAXABLE VALUE	48,075			
Norwood, NY 13668	83x135x83x125 FRNT 83.00 DPTH 130.00 EAST-0327035 NRTH-1730760 DEED BOOK 718 PG-00153 FULL MARKET VALUE	59,375	COUNTY TAXABLE VALUE	43,848			

42.073-5-1	51,53 Spring St 210 1 Family Res Norwood-Norfolk 406201	6,000	Basic Star 41854	0	0	0	1-128- 3 28,800
Fregoe Benjamin	2004sp44000	40,000	VILLAGE TAXABLE VALUE	40,000			
Fregoe Amanda	X		COUNTY TAXABLE VALUE	40,000			
51 Spring St	X		TOWN TAXABLE VALUE	40,000			
Norwood, NY 13668-1115	96x264x85x260 FRNT 96.00 DPTH 262.00 EAST-0326384 NRTH-1730100 DEED BOOK 2011 PG-1584 FULL MARKET VALUE	41,667	SCHOOL TAXABLE VALUE	11,200			

42.073-5-2	49 Spring St 230 3 Family Res Norwood-Norfolk 406201	4,200	NL003 Norwood Library	40,000 TO			1-150- 9
Smith-Weller Nancy A	93sp37500	72,100	VILLAGE TAXABLE VALUE	72,100			
174 Maple St	X		COUNTY TAXABLE VALUE	72,100			
Massena, NY 13662-1072	X		TOWN TAXABLE VALUE	72,100			
	FRNT 83.00 DPTH 100.00 EAST-0326433 NRTH-1730214 DEED BOOK 2008 PG-4192 FULL MARKET VALUE	75,104	SCHOOL TAXABLE VALUE	72,100 TO			

STATE OF NEW YORK
 COUNTY - St Lawrence
 TOWN - Potsdam
 VILLAGE - Norwood
 SWIS - 407401

2 0 1 2 T E N T A T I V E A S S E S S M E N T R O L L
 T A X A B L E SECTION OF THE ROLL - 1
 THESE ASSESSMENTS ARE ALSO USED FOR VILLAGE PURPOSES
 TAX MAP NUMBER SEQUENCE
 UNIFORM PERCENT OF VALUE IS 096.00
 UNIFORM PERCENT OF VALUE IS 096.00

PAGE 77
 VALUATION DATE-JUL 01, 2011
 TAXABLE STATUS DATE-MAR 01, 2012

TAX MAP PARCEL NUMBER	PROPERTY LOCATION & CLASS	ASSESSMENT	EXEMPTION CODE	VILLAGE	COUNTY	TOWN	SCHOOL
CURRENT OWNERS NAME	SCHOOL DISTRICT	LAND	TAX DESCRIPTION	TAXABLE VALUE			
CURRENT OWNERS ADDRESS	PARCEL SIZE/GRID COORD	TOTAL	SPECIAL DISTRICTS				ACCOUNT NO.

42.073-5-3	49 1/2 Spring St 210 1 Family Res		Basic Star 41854	0	0	0	1-146- 6 28,800
Mott Phyllis J	Norwood-Norfolk 406201	5,200	VILLAGE TAXABLE VALUE		35,400		
49 1/2 Spring St	Ease/1081-1022	35,400	COUNTY TAXABLE VALUE		35,400		
Norwood, NY 13668	X		TOWN TAXABLE VALUE		35,400		
	X		SCHOOL TAXABLE VALUE		6,600		
	FRNT 83.00 DPTH 164.00		NL003 Norwood Library		35,400 TO		
	EAST-0326493 NRTH-1730089						
	DEED BOOK 2003 PG-18672						
	FULL MARKET VALUE	36,875					

42.073-5-4	47 Spring St 210 1 Family Res		Enhanced S 41834	0	0	0	1-127- 2 42,000
Gibson Dwight W	Norwood-Norfolk 406201	5,700	VILLAGE TAXABLE VALUE		42,000		
Gibson Patricia	X	42,000	COUNTY TAXABLE VALUE		42,000		
47 Spring St	X		TOWN TAXABLE VALUE		42,000		
Norwood, NY 13668	X		SCHOOL TAXABLE VALUE		0		
	FRNT 83.00 DPTH 264.00		NL003 Norwood Library		42,000 TO		
	EAST-0326536 NRTH-1730181						
	DEED BOOK 809 PG-0088						
	FULL MARKET VALUE	43,750					

42.073-5-5	45 Spring St 210 1 Family Res		Basic Star 41854	0	0	0	1-144-14 28,800
Cutler Charles	Norwood-Norfolk 406201	3,000	VILLAGE TAXABLE VALUE		50,000		
Cutler Patricia-Penny	93sp32000	50,000	COUNTY TAXABLE VALUE		50,000		
45 Spring St	X		TOWN TAXABLE VALUE		50,000		
Norwood, NY 13668	X		SCHOOL TAXABLE VALUE		21,200		
	FRNT 45.00 DPTH 111.00		NL003 Norwood Library		50,000 TO		
	BANK8888173						
	EAST-0326558 NRTH-1730278						
	DEED BOOK 2004 PG-618						
	FULL MARKET VALUE	52,083					

42.073-5-6	43 Spring St 210 1 Family Res		Enhanced S 41834	0	0	0	1-138-12 52,800
McKenna Laurence & Louise (LU)	Norwood-Norfolk 406201	4,200	VILLAGE TAXABLE VALUE		52,800		
McKenna Joseph E	X	52,800	COUNTY TAXABLE VALUE		52,800		
43 Spring St	X		TOWN TAXABLE VALUE		52,800		
Norwood, NY 13668	57x264x105x153x45x111		SCHOOL TAXABLE VALUE		0		
	FRNT 57.00 DPTH 264.00		NL003 Norwood Library		52,800 TO		
	EAST-0326644 NRTH-1730208						
	DEED BOOK 2003 PG-14338						
	FULL MARKET VALUE	55,000					

STATE OF NEW YORK
 COUNTY - St Lawrence
 TOWN - Potsdam
 VILLAGE - Norwood
 SWIS - 407401

2 0 1 2 T E N T A T I V E A S S E S S M E N T R O L L
 T A X A B L E SECTION OF THE ROLL - 1
 THESE ASSESSMENTS ARE ALSO USED FOR VILLAGE PURPOSES
 TAX MAP NUMBER SEQUENCE
 UNIFORM PERCENT OF VALUE IS 096.00
 UNIFORM PERCENT OF VALUE IS 096.00

PAGE 78
 VALUATION DATE-JUL 01, 2011
 TAXABLE STATUS DATE-MAR 01, 2012

TAX MAP PARCEL NUMBER	PROPERTY LOCATION & CLASS	ASSESSMENT	EXEMPTION CODE-----VILLAGE-----	COUNTY-----	TOWN-----	SCHOOL
CURRENT OWNERS NAME	SCHOOL DISTRICT	LAND	TAX DESCRIPTION	TAXABLE VALUE		
CURRENT OWNERS ADDRESS	PARCEL SIZE/GRID COORD	TOTAL	SPECIAL DISTRICTS			ACCOUNT NO.

42.073-5-7	41 Spring St			42.073-5-7		1-133-15
Cornwall Shirley I	210 1 Family Res		Aged - Tow 41803	0	0	9,750 0
41 Spring St	Norwood-Norfolk 406201	4,600	Enhanced S 41834	0	0	0 32,500
Norwood, NY 13668	2001sp21500	32,500	VILLAGE TAXABLE VALUE			32,500
	2001sp21500		COUNTY TAXABLE VALUE			32,500
	0882sp19000		TOWN TAXABLE VALUE			22,750
	FRNT 57.00 DPTH 264.00		SCHOOL TAXABLE VALUE			0
	EAST-0326687 NRTH-1730284		NL003 Norwood Library			32,500 TO
	DEED BOOK 2001 PG-14692					
	FULL MARKET VALUE	33,854				

42.073-5-8	39 Spring St			42.073-5-8		1-131-10
Saunders David	210 1 Family Res		Basic Star 41854	0	0	0 28,800
39 Spring St	Norwood-Norfolk 406201	5,300	VILLAGE TAXABLE VALUE			72,500
Norwood, NY 13668	2009sp78000	72,500	COUNTY TAXABLE VALUE			72,500
	X		TOWN TAXABLE VALUE			72,500
	X		SCHOOL TAXABLE VALUE			43,700
	FRNT 66.00 DPTH 264.00		NL003 Norwood Library			72,500 TO
	EAST-0326736 NRTH-1730311					
	DEED BOOK 2009 PG-12014					
	FULL MARKET VALUE	75,521				

42.073-5-10.1	33,35 Spring St			42.073-5-10.1		1-117- 4
Prue Christopher J	210 1 Family Res		Basic Star 41854	0	0	0 28,800
33-35 Spring St	Norwood-Norfolk 406201	5,700	VILLAGE TAXABLE VALUE			75,000
Norwood, NY 13668	98sp52000<	75,000	COUNTY TAXABLE VALUE			75,000
	2002sp54000		TOWN TAXABLE VALUE			75,000
	2006sp75000		SCHOOL TAXABLE VALUE			46,200
	FRNT 83.00 DPTH 264.00		NL003 Norwood Library			75,000 TO
	EAST-0326859 NRTH-1730392					
	DEED BOOK 2006 PG-8877					
	FULL MARKET VALUE	78,125				

42.073-5-11	31 Spring St			42.073-5-11		1-121-14
Delosh Brenda J	210 1 Family Res		Basic Star 41854	0	0	0 28,800
31 Spring St	Norwood-Norfolk 406201	5,700	VILLAGE TAXABLE VALUE			54,500
Norwood, NY 13668	2008sp50000	54,500	COUNTY TAXABLE VALUE			54,500
	X		TOWN TAXABLE VALUE			54,500
	93sp13500		SCHOOL TAXABLE VALUE			25,700
	FRNT 83.00 DPTH 264.00		NL003 Norwood Library			54,500 TO
	BANK8888870					
	EAST-0327018 NRTH-1730457					
	DEED BOOK 2008 PG-21633					
	FULL MARKET VALUE	56,771				

STATE OF NEW YORK
 COUNTY - St Lawrence
 TOWN - Potsdam
 VILLAGE - Norwood
 SWIS - 407401

2 0 1 2 T E N T A T I V E A S S E S S M E N T R O L L
 T A X A B L E SECTION OF THE ROLL - 1
 THESE ASSESSMENTS ARE ALSO USED FOR VILLAGE PURPOSES
 TAX MAP NUMBER SEQUENCE
 UNIFORM PERCENT OF VALUE IS 096.00
 UNIFORM PERCENT OF VALUE IS 096.00

PAGE 79
 VALUATION DATE-JUL 01, 2011
 TAXABLE STATUS DATE-MAR 01, 2012

TAX MAP PARCEL NUMBER	PROPERTY LOCATION & CLASS	ASSESSMENT	EXEMPTION CODE-----VILLAGE-----	COUNTY-----	TOWN-----	SCHOOL
CURRENT OWNERS NAME	SCHOOL DISTRICT	LAND	TAX DESCRIPTION	TAXABLE VALUE		
CURRENT OWNERS ADDRESS	PARCEL SIZE/GRID COORD	TOTAL	SPECIAL DISTRICTS			ACCOUNT NO.

42.073-5-14.1	32 Elm St 210 1 Family Res		Basic Star 41854	0	0	1-148-12
Tyler Guy	Norwood-Norfolk 406201	6,500	VILLAGE TAXABLE VALUE		81,200	28,800
Tyler Sandra	92sp18200/98sp40000	81,200	COUNTY TAXABLE VALUE		81,200	
32 Elm St	Ref1074/89		TOWN TAXABLE VALUE		81,200	
Norwood, NY 13668	X		SCHOOL TAXABLE VALUE		52,400	
	FRNT 123.00 DPTH 231.00		NL003 Norwood Library		81,200 TO	
	EAST-0326920 NRTH-1730111					
	DEED BOOK 1117 PG-344					
	FULL MARKET VALUE	84,583				

42.073-5-15	36 Elm St 210 1 Family Res		CW_15_VET/ 41161	0	11,520	1-138-11
Keller Mark	Norwood-Norfolk 406201	7,200	Basic Star 41854	0	0	28,800
Keller Kim	94sp87000	107,000	VILLAGE TAXABLE VALUE		107,000	
36 Elm St	X		COUNTY TAXABLE VALUE		95,480	
Norwood, NY 13668	X		TOWN TAXABLE VALUE		95,480	
	FRNT 160.00 DPTH 232.00		SCHOOL TAXABLE VALUE		78,200	
	EAST-0326812 NRTH-1729992		NL003 Norwood Library		107,000 TO	
	DEED BOOK 1082 PG-794					
	FULL MARKET VALUE	111,458				

42.073-5-16	38 Elm St 210 1 Family Res		Vet - Wart 41121	0	8,325	1-138-11
Mckenna Joseph	Norwood-Norfolk 406201	7,900	Vet - Wart 41127	5,760	0	0
Mckenna Mary S	X	55,500	Enhanced S 41834	0	0	55,500
38 Elm St	X		VILLAGE TAXABLE VALUE		49,740	
Norwood, NY 13668	X		COUNTY TAXABLE VALUE		47,175	
	ACRES 1.10		TOWN TAXABLE VALUE		47,175	
	EAST-0326655 NRTH-1729949		SCHOOL TAXABLE VALUE		0	
	DEED BOOK 833 PG-00167		NL003 Norwood Library		55,500 TO	
	FULL MARKET VALUE	57,813				

42.073-5-17	29 Spring St 210 1 Family Res		Basic Star 41854	0	0	1-118- 9
Matthie Albert	Norwood-Norfolk 406201	5,600	VILLAGE TAXABLE VALUE		62,000	28,800
Matthie Denise	X	62,000	COUNTY TAXABLE VALUE		62,000	
29 Spring St	X		TOWN TAXABLE VALUE		62,000	
Norwood, NY 13668	90sp18000		SCHOOL TAXABLE VALUE		33,200	
	FRNT 83.00 DPTH 198.00		NL003 Norwood Library		62,000 TO	
	EAST-0327084 NRTH-1730527					
	DEED BOOK 1043 PG-00425					
	FULL MARKET VALUE	64,583				

STATE OF NEW YORK
 COUNTY - St Lawrence
 TOWN - Potsdam
 VILLAGE - Norwood
 SWIS - 407401

2 0 1 2 T E N T A T I V E A S S E S S M E N T R O L L
 T A X A B L E SECTION OF THE ROLL - 1
 THESE ASSESSMENTS ARE ALSO USED FOR VILLAGE PURPOSES
 TAX MAP NUMBER SEQUENCE
 UNIFORM PERCENT OF VALUE IS 096.00
 UNIFORM PERCENT OF VALUE IS 096.00

PAGE 80
 VALUATION DATE-JUL 01, 2011
 TAXABLE STATUS DATE-MAR 01, 2012

TAX MAP PARCEL NUMBER	PROPERTY LOCATION & CLASS	ASSESSMENT	EXEMPTION CODE-----VILLAGE-----	COUNTY-----	TOWN-----	SCHOOL
CURRENT OWNERS NAME	SCHOOL DISTRICT	LAND	TAX DESCRIPTION	TAXABLE VALUE		
CURRENT OWNERS ADDRESS	PARCEL SIZE/GRID COORD	TOTAL	SPECIAL DISTRICTS			ACCOUNT NO.

42.073-5-18	27 Spring St			42.073-5-18		*****
Sharlow Jacqueline A	210 1 Family Res		Basic Star 41854	0	0	1-138-13
27 Spring St	Norwood-Norfolk 406201	5,600	VILLAGE TAXABLE VALUE		63,000	
Norwood, NY 13668	93sp36000	63,000	COUNTY TAXABLE VALUE		63,000	
	95sp50000		TOWN TAXABLE VALUE		63,000	
	X		SCHOOL TAXABLE VALUE		34,200	
	FRNT 83.00 DPTH 198.00		NL003 Norwood Library		63,000 TO	
	BANK8888209					
	EAST-0327149 NRTH-1730576					
	DEED BOOK 1998 PG-2515					
	FULL MARKET VALUE	65,625				

42.073-5-19	25 Spring St			42.073-5-19		*****
Shu Fengshiuian P	210 1 Family Res		VILLAGE TAXABLE VALUE		44,000	1-133-12
PO Box 745	Norwood-Norfolk 406201	4,800	COUNTY TAXABLE VALUE		44,000	
East Lansing, MI 48826	96sp37000	44,000	TOWN TAXABLE VALUE		44,000	
	2002sp37500		SCHOOL TAXABLE VALUE		44,000	
	X		NL003 Norwood Library		44,000 TO	
	FRNT 83.00 DPTH 132.00					
	EAST-0327203 NRTH-1730630					
	DEED BOOK 2002 PG-19794					
	FULL MARKET VALUE	45,833				

42.073-5-20	2 Pleasant St			42.073-5-20		*****
Fey Anthony J Jr	210 1 Family Res		Basic Star 41854	0	0	1-121-12
2 Pleasant St	Norwood-Norfolk 406201	3,400	VILLAGE TAXABLE VALUE		75,500	
Norwood, NY 13668	X	75,500	COUNTY TAXABLE VALUE		75,500	
	X		TOWN TAXABLE VALUE		75,500	
	0882sp12000/92sp55000		SCHOOL TAXABLE VALUE		46,700	
	FRNT 66.00 DPTH 83.00		NL003 Norwood Library		75,500 TO	
	EAST-0327252 NRTH-1730560					
	DEED BOOK 2003 PG-11041					
	FULL MARKET VALUE	78,646				

42.073-5-21	4 Pleasant St			42.073-5-21		*****
Willer David	210 1 Family Res		Basic Star 41854	0	0	1-133- 5
Willer Anne	Norwood-Norfolk 406201	5,100	VILLAGE TAXABLE VALUE		55,500	0 28,800
4 Pleasant St	92sp40000	55,500	COUNTY TAXABLE VALUE		55,500	
Norwood, NY 13668	X		TOWN TAXABLE VALUE		55,500	
	X		SCHOOL TAXABLE VALUE		26,700	
	FRNT 66.00 DPTH 249.00		NL003 Norwood Library		55,500 TO	
	EAST-0327219 NRTH-1730457					
	DEED BOOK 1063 PG-405					
	FULL MARKET VALUE	57,813				

STATE OF NEW YORK
 COUNTY - St Lawrence
 TOWN - Potsdam
 VILLAGE - Norwood
 SWIS - 407401

2 0 1 2 T E N T A T I V E A S S E S S M E N T R O L L
 T A X A B L E SECTION OF THE ROLL - 1
 THESE ASSESSMENTS ARE ALSO USED FOR VILLAGE PURPOSES
 TAX MAP NUMBER SEQUENCE
 UNIFORM PERCENT OF VALUE IS 096.00
 UNIFORM PERCENT OF VALUE IS 096.00

PAGE 81
 VALUATION DATE-JUL 01, 2011
 TAXABLE STATUS DATE-MAR 01, 2012

TAX MAP PARCEL NUMBER	PROPERTY LOCATION & CLASS	ASSESSMENT	EXEMPTION CODE-----VILLAGE-----	COUNTY-----	TOWN-----	SCHOOL
CURRENT OWNERS NAME	SCHOOL DISTRICT	LAND	TAX DESCRIPTION	TAXABLE VALUE		
CURRENT OWNERS ADDRESS	PARCEL SIZE/GRID COORD	TOTAL	SPECIAL DISTRICTS	ACCOUNT NO.		

42.073-5-22	6 Pleasant St 210 1 Family Res		Basic Star 41854	0	0	0 28,800
Lenney Christopher	Norwood-Norfolk 406201	5,300	VILLAGE TAXABLE VALUE		73,000	
6 Pleasant St	99sp55500	73,000	COUNTY TAXABLE VALUE		73,000	
Norwood, NY 13668	90sp57500		TOWN TAXABLE VALUE		73,000	
	91x152x26x3x65x149		SCHOOL TAXABLE VALUE		44,200	
	FRNT 91.00 DPTH 150.50		NL003 Norwood Library		73,000 TO	
	BANK8888869					
	EAST-0327300 NRTH-1730414					
	DEED BOOK 2010 PG-11945					
	FULL MARKET VALUE	76,042				

42.073-5-23	10 Pleasant St 210 1 Family Res		Enhanced S 41834	0	0	0 59,710
Raymonda Harold B (LU)	Norwood-Norfolk 406201	5,100	VILLAGE TAXABLE VALUE		70,000	
Raymonda Joan F (LU)	X	70,000	COUNTY TAXABLE VALUE		70,000	
580 Days Mills Rd	X		TOWN TAXABLE VALUE		70,000	
St Regis Falls, NY 12980-1410	84x149x58x3x26x152		SCHOOL TAXABLE VALUE		10,290	
	FRNT 84.00 DPTH 150.50		NL003 Norwood Library		70,000 TO	
	EAST-0327344 NRTH-1730338					
	DEED BOOK 2009 PG-5724					
	FULL MARKET VALUE	72,917				

42.073-5-24	12 Pleasant St 210 1 Family Res		Aged - Cou 41802	0	27,550	0 0
Regan Loretta S (LU)	Norwood-Norfolk 406201	4,200	Aged - Tow 41803	0	0	27,550 0
12 Pleasant St	X	55,100	Enhanced S 41834	0	0	0 55,100
Norwood, NY 13668	X		VILLAGE TAXABLE VALUE		55,100	
	X		COUNTY TAXABLE VALUE		27,550	
	FRNT 58.00 DPTH 149.00		TOWN TAXABLE VALUE		27,550	
	EAST-0327376 NRTH-1730278		SCHOOL TAXABLE VALUE		0	
	DEED BOOK 2008 PG-16469		NL003 Norwood Library		55,100 TO	
	FULL MARKET VALUE	57,396				

42.073-5-25	24 Elm St 210 1 Family Res		VILLAGE TAXABLE VALUE		39,500	1-136- 3
North Country Savings Bank	Norwood-Norfolk 406201	6,100	COUNTY TAXABLE VALUE		39,500	
Sharlow Randy & Lisa (LC)	93sp21900	39,500	TOWN TAXABLE VALUE		39,500	
Attn: Randy & Lisa Sharlow	86sp16000		SCHOOL TAXABLE VALUE		39,500	
52 County Route 21 Ext	99x231x99x65x3x52x3x116		NL003 Norwood Library		39,500 TO	
Canton, NY 13617-6523	FRNT 99.00 DPTH 232.00					
	EAST-0327235 NRTH-1730278					
	DEED BOOK 1098 PG-672					
	FULL MARKET VALUE	41,146				

STATE OF NEW YORK
 COUNTY - St Lawrence
 TOWN - Potsdam
 VILLAGE - Norwood
 SWIS - 407401

2 0 1 2 T E N T A T I V E A S S E S S M E N T R O L L
 T A X A B L E SECTION OF THE ROLL - 1
 THESE ASSESSMENTS ARE ALSO USED FOR VILLAGE PURPOSES
 TAX MAP NUMBER SEQUENCE
 UNIFORM PERCENT OF VALUE IS 096.00
 UNIFORM PERCENT OF VALUE IS 096.00

PAGE 82
 VALUATION DATE-JUL 01, 2011
 TAXABLE STATUS DATE-MAR 01, 2012

TAX MAP PARCEL NUMBER	PROPERTY LOCATION & CLASS	ASSESSMENT	EXEMPTION CODE-----VILLAGE-----	COUNTY-----	TOWN-----	SCHOOL
CURRENT OWNERS NAME	SCHOOL DISTRICT	LAND	TAX DESCRIPTION	TAXABLE VALUE		
CURRENT OWNERS ADDRESS	PARCEL SIZE/GRID COORD	TOTAL	SPECIAL DISTRICTS			ACCOUNT NO.

42.073-5-27	26 Elm St			42.073-5-27		*****
Palmer Stewart	210 1 Family Res		Basic Star 41854	0	0	1-124-11
26 Elm St	Norwood-Norfolk 406201	5,700	VILLAGE TAXABLE VALUE		38,800	28,800
Norwood, NY 13668	X	38,800	COUNTY TAXABLE VALUE		38,800	
	X		TOWN TAXABLE VALUE		38,800	
	0981sp21000		SCHOOL TAXABLE VALUE		10,000	
	FRNT 83.00 DPTH 231.00		NL003 Norwood Library		38,800 TO	
	EAST-0327160 NRTH-1730246					
	DEED BOOK 2003 PG-10261					
	FULL MARKET VALUE	40,417				

42.073-5-28	30 Elm St			42.073-5-28		*****
Hilyard Robin E	210 1 Family Res		Basic Star 41854	0	0	1-128-13
Hilyard Scott	Norwood-Norfolk 406201	5,700	VILLAGE TAXABLE VALUE		50,000	28,800
30 Elm St	x	50,000	COUNTY TAXABLE VALUE		50,000	
Norwood, NY 13668	X		TOWN TAXABLE VALUE		50,000	
	X		SCHOOL TAXABLE VALUE		21,200	
	FRNT 83.00 DPTH 231.00		NL003 Norwood Library		50,000 TO	
	EAST-0327008 NRTH-1730160					
	DEED BOOK 2007 PG-6236					
	FULL MARKET VALUE	52,083				

42.073-5-30	28 Elm St			42.073-5-30		*****
Jay Dennis Lee	210 1 Family Res		Basic Star 41854	0	0	1-124-11
Jay Ann	Norwood-Norfolk 406201	5,700	VILLAGE TAXABLE VALUE		54,000	28,800
28 Elm St	X	54,000	COUNTY TAXABLE VALUE		54,000	
Norwood, NY 13668	X		TOWN TAXABLE VALUE		54,000	
	X		SCHOOL TAXABLE VALUE		25,200	
	FRNT 83.00 DPTH 231.00		NL003 Norwood Library		54,000 TO	
	EAST-0327079 NRTH-1730208					
	DEED BOOK 932 PG-00544					
	FULL MARKET VALUE	56,250				

42.073-6-1	67 Park St			42.073-6-1		*****
Pelkey Dawn	210 1 Family Res		Basic Star 41854	0	0	1-139- 1
Fuller Craig	Norwood-Norfolk 406201	5,600	VILLAGE TAXABLE VALUE		42,500	28,800
67 Park St	X	42,500	COUNTY TAXABLE VALUE		42,500	
Norwood, NY 13668	X		TOWN TAXABLE VALUE		42,500	
	93sp25000		SCHOOL TAXABLE VALUE		13,700	
	FRNT 99.00 DPTH 166.50		NL003 Norwood Library		42,500 TO	
	EAST-0325719 NRTH-1730576					
	DEED BOOK 2003 PG-9401					
	FULL MARKET VALUE	44,271				

STATE OF NEW YORK
 COUNTY - St Lawrence
 TOWN - Potsdam
 VILLAGE - Norwood
 SWIS - 407401

2 0 1 2 T E N T A T I V E A S S E S S M E N T R O L L
 T A X A B L E SECTION OF THE ROLL - 1
 THESE ASSESSMENTS ARE ALSO USED FOR VILLAGE PURPOSES
 TAX MAP NUMBER SEQUENCE
 UNIFORM PERCENT OF VALUE IS 096.00
 UNIFORM PERCENT OF VALUE IS 096.00

PAGE 83
 VALUATION DATE-JUL 01, 2011
 TAXABLE STATUS DATE-MAR 01, 2012

TAX MAP PARCEL NUMBER	PROPERTY LOCATION & CLASS	ASSESSMENT	EXEMPTION CODE-----VILLAGE-----COUNTY-----TOWN-----SCHOOL	TAXABLE VALUE	ACCOUNT NO.
CURRENT OWNERS NAME	SCHOOL DISTRICT	LAND	TAX DESCRIPTION		
CURRENT OWNERS ADDRESS	PARCEL SIZE/GRID COORD	TOTAL	SPECIAL DISTRICTS		

42.073-6-2	65 Park St 210 1 Family Res Norwood-Norfolk 406201	5,300	VILLAGE TAXABLE VALUE	45,400	1-144- 4
Russell Kevin S	92sp25000	45,400	COUNTY TAXABLE VALUE	45,400	
Russell Robin M	X		TOWN TAXABLE VALUE	45,400	
224 Russell Rd	X		SCHOOL TAXABLE VALUE	45,400	
Moira, NY 12957	FRNT 83.00 DPTH 165.00 EAST-0325800 NRTH-1730592 DEED BOOK 2009 PG-16733 FULL MARKET VALUE	47,292	NL003 Norwood Library	45,400 TO	

42.073-6-3	63 Park St 210 1 Family Res Norwood-Norfolk 406201	5,300	Vet - Wart 41121	7,005	1-130- 6
Hess Frank	X	46,700	Vet - Wart 41127	0	0
63 Park St	X		Enhanced S 41834	0	0
Norwood, NY 13668	FRNT 83.00 DPTH 165.00 EAST-0325881 NRTH-1730614 DEED BOOK 927 PG-00660 FULL MARKET VALUE	48,646	VILLAGE TAXABLE VALUE	40,940	46,700
			COUNTY TAXABLE VALUE	39,695	
			TOWN TAXABLE VALUE	39,695	
			SCHOOL TAXABLE VALUE	0	
			NL003 Norwood Library	46,700 TO	

42.073-6-4	61 Park St 210 1 Family Res Norwood-Norfolk 406201	5,100	Basic Star 41854	0	1-128- 9
Gravelle Aaron	X	45,200	VILLAGE TAXABLE VALUE	45,200	0
Gravelle April	X		COUNTY TAXABLE VALUE	45,200	0
61 Park St	X		TOWN TAXABLE VALUE	45,200	
Norwood, NY 13668	77x170x63x165 FRNT 77.00 DPTH 165.00 EAST-0325957 NRTH-1730641 DEED BOOK 1118 PG-635 FULL MARKET VALUE	47,083	SCHOOL TAXABLE VALUE	16,400	28,800
			NL003 Norwood Library	45,200 TO	

42.073-6-5	59 Park St 210 1 Family Res Norwood-Norfolk 406201	5,400	Basic Star 41854	0	1-149-10
Fefee Brad K	X	63,800	VILLAGE TAXABLE VALUE	63,800	0
59 Park St	X		COUNTY TAXABLE VALUE	63,800	28,800
Norwood, NY 13668	77sp13500/91sp35000 86x170x66x166 FRNT 86.00 DPTH 173.00 EAST-0326038 NRTH-1730657 DEED BOOK 2004 PG-311 FULL MARKET VALUE	66,458	TOWN TAXABLE VALUE	63,800	
			SCHOOL TAXABLE VALUE	35,000	
			NL003 Norwood Library	63,800 TO	

STATE OF NEW YORK
 COUNTY - St Lawrence
 TOWN - Potsdam
 VILLAGE - Norwood
 SWIS - 407401

2 0 1 2 T E N T A T I V E A S S E S S M E N T R O L L
 T A X A B L E SECTION OF THE ROLL - 1
 THESE ASSESSMENTS ARE ALSO USED FOR VILLAGE PURPOSES
 TAX MAP NUMBER SEQUENCE
 UNIFORM PERCENT OF VALUE IS 096.00
 UNIFORM PERCENT OF VALUE IS 096.00

PAGE 84
 VALUATION DATE-JUL 01, 2011
 TAXABLE STATUS DATE-MAR 01, 2012

TAX MAP PARCEL NUMBER	PROPERTY LOCATION & CLASS	ASSESSMENT	EXEMPTION CODE	VILLAGE	COUNTY	TOWN	SCHOOL
CURRENT OWNERS NAME	SCHOOL DISTRICT	LAND	TAX DESCRIPTION	TAXABLE VALUE			
CURRENT OWNERS ADDRESS	PARCEL SIZE/GRID COORD	TOTAL	SPECIAL DISTRICTS				ACCOUNT NO.

42.073-6-6	55 Park St 210 1 Family Res		Enhanced S 41834	0	0	0	59,710
Thomas Mary E	Norwood-Norfolk 406201	5,500	VILLAGE TAXABLE VALUE		69,000		
55 Park St	2012sp75000	69,000	COUNTY TAXABLE VALUE		69,000		
Norwood, NY 13668	X		TOWN TAXABLE VALUE		69,000		
	148x157x52x116 88Sp30000		SCHOOL TAXABLE VALUE		9,290		
PRIOR OWNER ON 3/01/2012	FRNT 148.00 DPTH 136.00		NL003 Norwood Library		69,000 TO		
Thomas Mary E	EAST-0326211 NRTH-1730732						
	DEED BOOK 2012 PG-951						
	FULL MARKET VALUE	71,875					

42.073-6-7.11	Spruce St 311 Res vac land		VILLAGE TAXABLE VALUE		6,000		1-130- 9
Fefee Brad K	Norwood-Norfolk 406201	6,000	COUNTY TAXABLE VALUE		6,000		
59 Park St	X	6,000	TOWN TAXABLE VALUE		6,000		
Norwood, NY 13668	X		SCHOOL TAXABLE VALUE		6,000		
	X		NL003 Norwood Library		6,000 TO		
	FRNT 245.00 DPTH						
	ACRES 1.00						
	EAST-0326119 NRTH-1730549						
	DEED BOOK 2004 PG-311						
	FULL MARKET VALUE	6,250					

42.073-6-7.12	57 Park St 210 1 Family Res		Vet - Comb 41131	0	15,175	15,175	0
Moody Vernon C	Norwood-Norfolk 406201	5,600	Vet - Comb 41137	9,600	0	0	0
Moody June W	2001sp45000	60,700	Enhanced S 41834	0	0	0	59,710
57 Park St	2002sp54900		VILLAGE TAXABLE VALUE		51,100		
Norwood, NY 13668	FRNT 94.00 DPTH 170.00		COUNTY TAXABLE VALUE		45,525		
	EAST-0326128 NRTH-1730668		TOWN TAXABLE VALUE		45,525		
	DEED BOOK 2011 PG-9844		SCHOOL TAXABLE VALUE		990		
	FULL MARKET VALUE	63,229	NL003 Norwood Library		60,700 TO		

42.073-6-8.1	58 Spring St 454 Supermarket		VILLAGE TAXABLE VALUE		300,000		1-133- 3
Perry Susan	Norwood-Norfolk 406201	7,200	COUNTY TAXABLE VALUE		300,000		
PO Box 243	Re: Perry's Supermarket	300,000	TOWN TAXABLE VALUE		300,000		
Norwood, NY 13668	X		SCHOOL TAXABLE VALUE		300,000		
	96xvar		NL003 Norwood Library		300,000 TO		
	FRNT 96.00 DPTH 195.00						
	EAST-0326000 NRTH-1730278						
	DEED BOOK 929 PG-00328						
	FULL MARKET VALUE	312,500					

STATE OF NEW YORK
 COUNTY - St Lawrence
 TOWN - Potsdam
 VILLAGE - Norwood
 SWIS - 407401

2 0 1 2 T E N T A T I V E A S S E S S M E N T R O L L
 T A X A B L E SECTION OF THE ROLL - 1
 THESE ASSESSMENTS ARE ALSO USED FOR VILLAGE PURPOSES
 TAX MAP NUMBER SEQUENCE
 UNIFORM PERCENT OF VALUE IS 096.00
 UNIFORM PERCENT OF VALUE IS 096.00

PAGE 85
 VALUATION DATE-JUL 01, 2011
 TAXABLE STATUS DATE-MAR 01, 2012

TAX MAP PARCEL NUMBER	PROPERTY LOCATION & CLASS	ASSESSMENT	EXEMPTION CODE	VILLAGE	COUNTY	TOWN	SCHOOL
CURRENT OWNERS NAME	SCHOOL DISTRICT	LAND	TAX DESCRIPTION	TAXABLE VALUE			
CURRENT OWNERS ADDRESS	PARCEL SIZE/GRID COORD	TOTAL	SPECIAL DISTRICTS				ACCOUNT NO.
***** 42.073-6-9 *****							
	60 Spring St						1-157- 6
42.073-6-9	210 1 Family Res		Basic Star 41854	0	0	0	28,800
Seifert Richard F Jr	Norwood-Norfolk 406201	5,100	VILLAGE TAXABLE VALUE		85,000		
Seifert Robyn L	X	85,000	COUNTY TAXABLE VALUE		85,000		
60 Spring St	X		TOWN TAXABLE VALUE		85,000		
Norwood, NY 13668	79x159x61x167		SCHOOL TAXABLE VALUE		56,200		
	FRNT 79.00 DPTH 163.00		NL003 Norwood Library		85,000 TO		
	BANK8888830						
	EAST-0325924 NRTH-1730132						
	DEED BOOK 1055 PG-361						
	FULL MARKET VALUE	88,542					
***** 42.073-6-10.1 *****							
	6 River St						1-152- 7
42.073-6-10.1	210 1 Family Res		Vet - Wart 41121	0	5,625	5,625	0
Dafoe Scott	Norwood-Norfolk 406201	5,700	Vet - Wart 41127	5,625	0	0	0
Dafoe Linda Sue	99sp20000	37,500	Basic Star 41854	0	0	0	28,800
6 River St	X		VILLAGE TAXABLE VALUE		31,875		
Norwood, NY 13668	137x133x95x127		COUNTY TAXABLE VALUE		31,875		
	FRNT 137.00 DPTH 130.00		TOWN TAXABLE VALUE		31,875		
	EAST-0325859 NRTH-1730305		SCHOOL TAXABLE VALUE		8,700		
	DEED BOOK 1999 PG-10868		NL003 Norwood Library		37,500 TO		
	FULL MARKET VALUE	39,063					
***** 42.073-6-11 *****							
	8 River St						1-148-13
42.073-6-11	210 1 Family Res		Home Imp - 44212	0	3,125	0	0
Link Thomas L	Norwood-Norfolk 406201	5,000	Home Impro 44213	0	0	3,125	0
Link Tina L	X	28,900	Home Impro 44217	5,000	0	0	0
1983 County Route 11	X		VILLAGE TAXABLE VALUE		23,900		
Gouverneur, NY 13642	0784qc4500		COUNTY TAXABLE VALUE		25,775		
	FRNT 67.00 DPTH 200.00		TOWN TAXABLE VALUE		25,775		
	EAST-0325859 NRTH-1730387		SCHOOL TAXABLE VALUE		28,900		
	DEED BOOK 2008 PG-17816		NL003 Norwood Library		23,900 TO		
	FULL MARKET VALUE	30,104	5,000 EX				
***** 42.073-6-12 *****							
	10 River St						1-152- 4
42.073-6-12	210 1 Family Res		Vet - Wart 41121	0	9,180	9,180	0
Hargrave Irene C	Norwood-Norfolk 406201	4,600	Vet - Wart 41127	5,760	0	0	0
Hargrave Gary	X	61,200	Enhanced S 41834	0	0	0	59,710
10 River St	X		VILLAGE TAXABLE VALUE		55,440		
Norwood, NY 13668	0485sp0		COUNTY TAXABLE VALUE		52,020		
	FRNT 57.00 DPTH 239.00		TOWN TAXABLE VALUE		52,020		
	EAST-0325848 NRTH-1730451		SCHOOL TAXABLE VALUE		1,490		
	DEED BOOK 989 PG-00480		NL003 Norwood Library		61,200 TO		
	FULL MARKET VALUE	63,750					

STATE OF NEW YORK
 COUNTY - St Lawrence
 TOWN - Potsdam
 VILLAGE - Norwood
 SWIS - 407401

2 0 1 2 T E N T A T I V E A S S E S S M E N T R O L L
 T A X A B L E SECTION OF THE ROLL - 1
 THESE ASSESSMENTS ARE ALSO USED FOR VILLAGE PURPOSES
 TAX MAP NUMBER SEQUENCE
 UNIFORM PERCENT OF VALUE IS 096.00
 UNIFORM PERCENT OF VALUE IS 096.00

PAGE 86
 VALUATION DATE-JUL 01, 2011
 TAXABLE STATUS DATE-MAR 01, 2012

TAX MAP PARCEL NUMBER	PROPERTY LOCATION & CLASS	ASSESSMENT	EXEMPTION CODE	VILLAGE	COUNTY	TOWN	SCHOOL
CURRENT OWNERS NAME	SCHOOL DISTRICT	LAND	TAX DESCRIPTION	TAXABLE VALUE			
CURRENT OWNERS ADDRESS	PARCEL SIZE/GRID COORD	TOTAL	SPECIAL DISTRICTS				ACCOUNT NO.

42.073-6-13	12 River St			42.073-6-13			1-121- 9
Revier Laura M	210 1 Family Res		VILLAGE TAXABLE VALUE		34,300		
22 Pine St	Norwood-Norfolk 406201	4,500	COUNTY TAXABLE VALUE		34,300		
Norwood, NY 13668	X	34,300	TOWN TAXABLE VALUE		34,300		
	X		SCHOOL TAXABLE VALUE		34,300		
	55x270x37x261		NL003 Norwood Library		34,300 TO		
	FRNT 55.00 DPTH 269.00						
	EAST-0325832 NRTH-1730495						
	DEED BOOK 1076 PG-382						
	FULL MARKET VALUE	35,729					

42.073-6-14	55 Spring St			42.073-6-14			1-135- 1
Perry Susan	270 Mfg housing		VILLAGE TAXABLE VALUE		15,900		
PO Box 243	Norwood-Norfolk 406201	5,800	COUNTY TAXABLE VALUE		15,900		
Norwood, NY 13668	X	15,900	TOWN TAXABLE VALUE		15,900		
	150x161x70x96		SCHOOL TAXABLE VALUE		15,900		
	FRNT 150.00 DPTH 128.50		NL003 Norwood Library		15,900 TO		
	EAST-0326049 NRTH-1729960						
	DEED BOOK 2005 PG-18001						
	FULL MARKET VALUE	16,563					

42.073-7-1	7 Ashley St			42.073-7-1			1-120-12
Pieprzyk Gerald A	210 1 Family Res		Vet - Comb 41131	0	13,750	13,750	0
Pieprzyk Karen M	Norwood-Norfolk 406201	4,800	Vet - Comb 41137	9,600	0	0	0
7 Ashley St	91sp28000	55,000	Basic Star 41854	0	0	0	28,800
Norwood, NY 13668	X		VILLAGE TAXABLE VALUE		45,400		
	X		COUNTY TAXABLE VALUE		41,250		
	FRNT 58.00 DPTH 363.00		TOWN TAXABLE VALUE		41,250		
	EAST-0325843 NRTH-1731192		SCHOOL TAXABLE VALUE		26,200		
	DEED BOOK 1053 PG-01096		NL003 Norwood Library		55,000 TO		
	FULL MARKET VALUE	57,292					

42.073-7-2	5 Ashley St			42.073-7-2			1-156-15
Dicker Julian	210 1 Family Res		Basic Star 41854	0	0	0	28,800
Veress Joni	Norwood-Norfolk 406201	7,300	VILLAGE TAXABLE VALUE		42,900		
5 Ashley St	X	42,900	COUNTY TAXABLE VALUE		42,900		
Norwood, NY 13668	X		TOWN TAXABLE VALUE		42,900		
	157x363x170x363		SCHOOL TAXABLE VALUE		14,100		
	FRNT 157.00 DPTH 363.00		NL003 Norwood Library		42,900 TO		
	BANK8888869						
	EAST-0325881 NRTH-1731084						
	DEED BOOK 1998 PG-15329						
	FULL MARKET VALUE	44,688					

STATE OF NEW YORK
 COUNTY - St Lawrence
 TOWN - Potsdam
 VILLAGE - Norwood
 SWIS - 407401

2 0 1 2 T E N T A T I V E A S S E S S M E N T R O L L
 T A X A B L E SECTION OF THE ROLL - 1
 THESE ASSESSMENTS ARE ALSO USED FOR VILLAGE PURPOSES
 TAX MAP NUMBER SEQUENCE
 UNIFORM PERCENT OF VALUE IS 096.00
 UNIFORM PERCENT OF VALUE IS 096.00

PAGE 87
 VALUATION DATE-JUL 01, 2011
 TAXABLE STATUS DATE-MAR 01, 2012

TAX MAP PARCEL NUMBER	PROPERTY LOCATION & CLASS	ASSESSMENT	EXEMPTION CODE	VILLAGE	COUNTY	TOWN	SCHOOL
CURRENT OWNERS NAME	SCHOOL DISTRICT	LAND	TAX DESCRIPTION	TAXABLE VALUE			
CURRENT OWNERS ADDRESS	PARCEL SIZE/GRID COORD	TOTAL	SPECIAL DISTRICTS				ACCOUNT NO.

42.073-7-3.1	3 Ashley St & 54 Park St 210 1 Family Res		Vet - Comb 41131	0	19,200	19,200	1-139- 5
Sacco Revocable Trust Dorrice	Norwood-Norfolk 406201	11,800	Vet - Comb 41137	9,600	0	0	0
3 Ashley St	X	90,000	Enhanced S 41834	0	0	0	59,710
Norwood, NY 13668	X		VILLAGE TAXABLE VALUE		80,400		
	81sp28000		COUNTY TAXABLE VALUE		70,800		
	ACRES 1.50		TOWN TAXABLE VALUE		70,800		
	EAST-0325907 NRTH-1730922		SCHOOL TAXABLE VALUE		30,290		
	DEED BOOK 2000 PG-11838		NL003 Norwood Library		90,000	TO	
	FULL MARKET VALUE	93,750					

42.073-7-4	52 Park St 210 1 Family Res		VILLAGE TAXABLE VALUE		45,000		1-119- 5
Cota Amie M	Norwood-Norfolk 406201	4,800	COUNTY TAXABLE VALUE		45,000		
18 Ireland Rd	98sp45000	45,000	TOWN TAXABLE VALUE		45,000		
Madrid, NY 13660	2011sp38410		SCHOOL TAXABLE VALUE		45,000		
	0285sp31000		NL003 Norwood Library		45,000	TO	
	FRNT 83.00 DPTH 132.00						
	EAST-0326065 NRTH-1730868						
	DEED BOOK 2011 PG-12689						
	FULL MARKET VALUE	46,875					

42.073-7-6	56 Park St 215 1 Fam Res w/		Vet - Wart 41121	0	11,325	11,325	1-138- 2
Mcdonald Gordon E	Norwood-Norfolk 406201	4,400	Vet - Comb 41137	9,600	0	0	0
Mcdonald Janice	X	75,500	Vet - Disa 41141	0	26,425	26,425	0
56 Park St	X		Vet - Disa 41147	19,200	0	0	0
Norwood, NY 13668	X		Enhanced S 41834	0	0	0	59,710
	FRNT 135.00 DPTH 80.00		VILLAGE TAXABLE VALUE		46,700		
	EAST-0325794 NRTH-1730781		COUNTY TAXABLE VALUE		37,750		
	DEED BOOK 870 PG-00844		TOWN TAXABLE VALUE		37,750		
	FULL MARKET VALUE	78,646	SCHOOL TAXABLE VALUE		15,790		
			NL003 Norwood Library		75,500	TO	

42.073-7-7	60 Park St 210 1 Family Res		Enhanced S 41834	0	0	0	1-121-13
Crowley Joseph M	Norwood-Norfolk 406201	6,100	VILLAGE TAXABLE VALUE		52,400		52,400
Crowley Laura	X	52,400	COUNTY TAXABLE VALUE		52,400		
60 Park St	X		TOWN TAXABLE VALUE		52,400		
Norwood, NY 13668	0880sp6000		SCHOOL TAXABLE VALUE		0		
	FRNT 108.00 DPTH 196.00		NL003 Norwood Library		52,400	TO	
	EAST-0325664 NRTH-1730814						
	DEED BOOK 952 PG-00588						
	FULL MARKET VALUE	54,583					

STATE OF NEW YORK
 COUNTY - St Lawrence
 TOWN - Potsdam
 VILLAGE - Norwood
 SWIS - 407401

2 0 1 2 T E N T A T I V E A S S E S S M E N T R O L L
 T A X A B L E SECTION OF THE ROLL - 1
 THESE ASSESSMENTS ARE ALSO USED FOR VILLAGE PURPOSES
 TAX MAP NUMBER SEQUENCE
 UNIFORM PERCENT OF VALUE IS 096.00
 UNIFORM PERCENT OF VALUE IS 096.00

PAGE 88
 VALUATION DATE-JUL 01, 2011
 TAXABLE STATUS DATE-MAR 01, 2012

TAX MAP PARCEL NUMBER	PROPERTY LOCATION & CLASS	ASSESSMENT	EXEMPTION CODE-----VILLAGE-----	COUNTY-----	TOWN-----	SCHOOL
CURRENT OWNERS NAME	SCHOOL DISTRICT	LAND	TAX DESCRIPTION	TAXABLE VALUE		
CURRENT OWNERS ADDRESS	PARCEL SIZE/GRID COORD	TOTAL	SPECIAL DISTRICTS			ACCOUNT NO.
***** 42.073-7-8 *****						
	62 Park St					1-129-14
42.073-7-8	210 1 Family Res		Basic Star 41854	0	0	28,800
Murray James E	Norwood-Norfolk 406201	3,000	VILLAGE TAXABLE VALUE		61,200	
62 Park St	X	61,200	COUNTY TAXABLE VALUE		61,200	
Norwood, NY 13668	X		TOWN TAXABLE VALUE		61,200	
	82sp18500/86sp22000		SCHOOL TAXABLE VALUE		32,400	
	FRNT 48.00 DPTH 89.00		NL003 Norwood Library		61,200 TO	
	EAST-0325600 NRTH-1730738					
	DEED BOOK 1002 PG-00530					
	FULL MARKET VALUE	63,750				
***** 42.073-7-9 *****						
	18 River St					1-148-10
42.073-7-9	210 1 Family Res		Basic Star 41854	0	0	28,800
Clark Branden G	Norwood-Norfolk 406201	3,300	VILLAGE TAXABLE VALUE		50,600	
Lashway Lacey L	91sp16500	50,600	COUNTY TAXABLE VALUE		50,600	
18 River St	X		TOWN TAXABLE VALUE		50,600	
Norwood, NY 13668	70x77x87x60		SCHOOL TAXABLE VALUE		21,800	
	FRNT 74.00 DPTH 68.50		NL003 Norwood Library		50,600 TO	
	BANK8888869					
	EAST-0325583 NRTH-1730824					
	DEED BOOK 2005 PG-6608					
	FULL MARKET VALUE	52,708				
***** 42.073-7-10 *****						
	22 River St					1-154-10
42.073-7-10	210 1 Family Res		Aged - Cou 41802	0	14,550	0
Waite Dora (LU)	Norwood-Norfolk 406201	6,100	Aged - Tow 41803	0	0	24,250
Colbert Sandra Rmdr	X	48,500	Aged - Sch 41804	0	0	9,700
22 River St	X		Enhanced S 41834	0	0	38,800
Norwood, NY 13668	111x210x59x205		VILLAGE TAXABLE VALUE		48,500	
	FRNT 111.00 DPTH 224.00		COUNTY TAXABLE VALUE		33,950	
	EAST-0325605 NRTH-1730943		TOWN TAXABLE VALUE		24,250	
	DEED BOOK 1072 PG-216		SCHOOL TAXABLE VALUE		0	
	FULL MARKET VALUE	50,521	NL003 Norwood Library		48,500 TO	
***** 42.073-7-11 *****						
	24 River St					1-116- 2
42.073-7-11	210 1 Family Res		Enhanced S 41834	0	0	40,600
Gravelin Ronald	Norwood-Norfolk 406201	4,700	VILLAGE TAXABLE VALUE		40,600	
Gravelin Diane	95sp27500	40,600	COUNTY TAXABLE VALUE		40,600	
24 River St	Ref1090/797 & 2001/1111		TOWN TAXABLE VALUE		40,600	
Norwood, NY 13668	2000sp28000		SCHOOL TAXABLE VALUE		0	
	FRNT 60.00 DPTH 221.00		NL003 Norwood Library		40,600 TO	
	EAST-0325567 NRTH-1731003					
	DEED BOOK 2001 PG-1109					
	FULL MARKET VALUE	42,292				

STATE OF NEW YORK
 COUNTY - St Lawrence
 TOWN - Potsdam
 VILLAGE - Norwood
 SWIS - 407401

2 0 1 2 T E N T A T I V E A S S E S S M E N T R O L L
 T A X A B L E SECTION OF THE ROLL - 1
 THESE ASSESSMENTS ARE ALSO USED FOR VILLAGE PURPOSES
 TAX MAP NUMBER SEQUENCE
 UNIFORM PERCENT OF VALUE IS 096.00
 UNIFORM PERCENT OF VALUE IS 096.00

PAGE 89
 VALUATION DATE-JUL 01, 2011
 TAXABLE STATUS DATE-MAR 01, 2012

TAX MAP PARCEL NUMBER	PROPERTY LOCATION & CLASS	ASSESSMENT	EXEMPTION CODE	VILLAGE	COUNTY	TOWN	SCHOOL
CURRENT OWNERS NAME	SCHOOL DISTRICT	LAND	TAX DESCRIPTION	TAXABLE VALUE			
CURRENT OWNERS ADDRESS	PARCEL SIZE/GRID COORD	TOTAL	SPECIAL DISTRICTS				ACCOUNT NO.

42.073-7-12	26 River St		Basic Star 41854	0	0	0	1-145- 9
Lytle Cindy L	210 1 Family Res	5,000	VILLAGE TAXABLE VALUE		70,500		28,800
26 River St	Norwood-Norfolk 406201	70,500	COUNTY TAXABLE VALUE		70,500		
Norwood, NY 13668	99sp63000		TOWN TAXABLE VALUE		70,500		
	X		SCHOOL TAXABLE VALUE		41,700		
	88sp15000		NL003 Norwood Library		70,500 TO		
PRIOR OWNER ON 3/01/2012	FRNT 66.00 DPTH 224.50						
Lytle Cindy L	BANK8888830						
	EAST-0325556 NRTH-1731062						
	DEED BOOK 2012 PG-3606						
	FULL MARKET VALUE	73,438					

42.073-7-13	28 River St		Basic Star 41854	0	0	0	1-143-12
Grady Douglas W Jr	210 1 Family Res	5,000	VILLAGE TAXABLE VALUE		30,000		28,800
28 River St	Norwood-Norfolk 406201	30,000	COUNTY TAXABLE VALUE		30,000		
Norwood, NY 13668	X		TOWN TAXABLE VALUE		30,000		
	X		SCHOOL TAXABLE VALUE		1,200		
	0484e20000		NL003 Norwood Library		30,000 TO		
	FRNT 66.00 DPTH 162.50						
	EAST-0325545 NRTH-1731122						
	DEED BOOK 981 PG-00085						
	FULL MARKET VALUE	31,250					

42.073-8-1	37 River St						1-143-13
Grady Douglas W Jr	314 Rural vac<10 - WTRFNT	6,600	VILLAGE TAXABLE VALUE		6,600		
28 River St	Norwood-Norfolk 406201	6,600	COUNTY TAXABLE VALUE		6,600		
Norwood, NY 13668	X		TOWN TAXABLE VALUE		6,600		
	X		SCHOOL TAXABLE VALUE		6,600		
	040484e		NL003 Norwood Library		6,600 TO		
	FRNT 70.00 DPTH 244.00						
	EAST-0325286 NRTH-1731041						
	DEED BOOK 981 PG-00085						
	FULL MARKET VALUE	6,875					

42.073-8-2	35 River St		Vet - Wart 41121	0	6,750	6,750	1-116- 8
Pusateri Mariono R	210 1 Family Res - WTRFNT	5,400	Vet - Wart 41127	5,760	0	0	0
Pusateri Linda	Norwood-Norfolk 406201	45,000	Enhanced S 41834	0	0	0	45,000
35 River St	X		VILLAGE TAXABLE VALUE		39,240		
Norwood, NY 13668	X		COUNTY TAXABLE VALUE		38,250		
	0581sp12000		TOWN TAXABLE VALUE		38,250		
	FRNT 50.00 DPTH 249.50		SCHOOL TAXABLE VALUE		0		
	BANK8888870		NL003 Norwood Library		45,000 TO		
	EAST-0325302 NRTH-1730987						
	DEED BOOK 2004 PG-3975						
	FULL MARKET VALUE	46,875					

STATE OF NEW YORK
 COUNTY - St Lawrence
 TOWN - Potsdam
 VILLAGE - Norwood
 SWIS - 407401

2 0 1 2 T E N T A T I V E A S S E S S M E N T R O L L
 T A X A B L E SECTION OF THE ROLL - 1
 THESE ASSESSMENTS ARE ALSO USED FOR VILLAGE PURPOSES
 TAX MAP NUMBER SEQUENCE
 UNIFORM PERCENT OF VALUE IS 096.00
 UNIFORM PERCENT OF VALUE IS 096.00

PAGE 90
 VALUATION DATE-JUL 01, 2011
 TAXABLE STATUS DATE-MAR 01, 2012

TAX MAP PARCEL NUMBER	PROPERTY LOCATION & CLASS	ASSESSMENT	EXEMPTION CODE-----VILLAGE-----	COUNTY-----	TOWN-----	SCHOOL
CURRENT OWNERS NAME	SCHOOL DISTRICT	LAND	TAX DESCRIPTION	TAXABLE VALUE		
CURRENT OWNERS ADDRESS	PARCEL SIZE/GRID COORD	TOTAL	SPECIAL DISTRICTS			ACCOUNT NO.

42.073-8-3	33 River St 210 1 Family Res - WTRFNT Norwood-Norfolk 406201	5,400	VILLAGE TAXABLE VALUE	40,500		1-126-14
Farnsworth Barbara	X	40,500	COUNTY TAXABLE VALUE	40,500		
31 River St	X		TOWN TAXABLE VALUE	40,500		
Norwood, NY 13668	50x232x60x249		SCHOOL TAXABLE VALUE	40,500		
	FRNT 50.00 DPTH 240.00		NL003 Norwood Library	40,500 TO		
	EAST-0325329 NRTH-1730938					
	DEED BOOK 1114 PG-20					
	FULL MARKET VALUE	42,188				

42.073-8-4	31 River St 210 1 Family Res - WTRFNT Norwood-Norfolk 406201	4,700	Basic Star 41854	0	0	1-144- 2 28,800
Farnsworth Barbara	X	42,000	VILLAGE TAXABLE VALUE	42,000		
31 River St	X		COUNTY TAXABLE VALUE	42,000		
Norwood, NY 13668	43x208x100x232		TOWN TAXABLE VALUE	42,000		
	FRNT 43.00 DPTH 226.00		SCHOOL TAXABLE VALUE	13,200		
	EAST-0325351 NRTH-1730878		NL003 Norwood Library	42,000 TO		
	DEED BOOK 944 PG-00449					
	FULL MARKET VALUE	43,750				

42.073-8-5.11	29 River St 210 1 Family Res - WTRFNT Norwood-Norfolk 406201	7,200	Vet - Wart 41121	0	7,500	1-126-10 0
Fullerton James H	Ref2002/10867	50,000	Vet - Wart 41127	5,760	0	0
29 River St	Ref1999/17123		Enhanced S 41834	0	0	50,000
Norwood, NY 13668	1083sp		VILLAGE TAXABLE VALUE	44,240		
	ACRES 0.42		COUNTY TAXABLE VALUE	42,500		
	EAST-0325361 NRTH-1730819		TOWN TAXABLE VALUE	42,500		
	DEED BOOK 1078 PG-1007		SCHOOL TAXABLE VALUE	0		
	FULL MARKET VALUE	52,083	NL003 Norwood Library	50,000 TO		

42.073-8-6.2	25 River St 210 1 Family Res - WTRFNT Norwood-Norfolk 406201	7,100	CW_15_VET/ 41161	0	7,425	7,425 0
Liebfred David	89x185x84x208	49,500	Basic Star 41854	0	0	28,800
Liebfred Diane	x		VILLAGE TAXABLE VALUE	49,500		
25 River St	x		COUNTY TAXABLE VALUE	42,075		
Norwood, NY 13668	FRNT 89.00 DPTH 196.50		TOWN TAXABLE VALUE	42,075		
	EAST-0325467 NRTH-1730652		SCHOOL TAXABLE VALUE	20,700		
	DEED BOOK 2002 PG-5295		NL003 Norwood Library	49,500 TO		
	FULL MARKET VALUE	51,563				

STATE OF NEW YORK
 COUNTY - St Lawrence
 TOWN - Potsdam
 VILLAGE - Norwood
 SWIS - 407401

2 0 1 2 T E N T A T I V E A S S E S S M E N T R O L L
 T A X A B L E SECTION OF THE ROLL - 1
 THESE ASSESSMENTS ARE ALSO USED FOR VILLAGE PURPOSES
 TAX MAP NUMBER SEQUENCE
 UNIFORM PERCENT OF VALUE IS 096.00
 UNIFORM PERCENT OF VALUE IS 096.00

PAGE 91
 VALUATION DATE-JUL 01, 2011
 TAXABLE STATUS DATE-MAR 01, 2012

TAX MAP PARCEL NUMBER	PROPERTY LOCATION & CLASS	ASSESSMENT	EXEMPTION CODE	VILLAGE	COUNTY	TOWN	SCHOOL
CURRENT OWNERS NAME	SCHOOL DISTRICT	LAND	TAX DESCRIPTION	TAXABLE VALUE			
CURRENT OWNERS ADDRESS	PARCEL SIZE/GRID COORD	TOTAL	SPECIAL DISTRICTS				ACCOUNT NO.

42.073-8-6.11	27 River St				42.073-8-6.11		*****
Liebfred James	311 Res vac land - WTRFNT		VILLAGE TAXABLE VALUE	4,900			1-120-15
25 River St	Norwood-Norfolk 406201	4,900	COUNTY TAXABLE VALUE	4,900			
Norwood, NY 13668	x	4,900	TOWN TAXABLE VALUE	4,900			
	88x185x83x115x76		SCHOOL TAXABLE VALUE	4,900			
	X		NL003 Norwood Library	4,900 TO			
	ACRES 0.39						
	EAST-0325423 NRTH-1730722						
	DEED BOOK 1061 PG-1092						
	FULL MARKET VALUE	5,104					

42.073-8-7	21 River St				42.073-8-7		*****
Fullerton Dorothy (LU)	210 1 Family Res - WTRFNT		Vet - Comb 41131	0	7,875	7,875	0
Sullivan Sharon M	Norwood-Norfolk 406201	7,800	Vet - Comb 41137	7,875	0	0	0
21 River St	114x208x114x198	31,500	Aged - Tow 41803	0	0	4,725	0
Norwood, NY 13668	X		Enhanced S 41834	0	0	0	31,500
	0385qc0		VILLAGE TAXABLE VALUE	23,625			
	FRNT 114.00 DPTH 203.00		COUNTY TAXABLE VALUE	23,625			
	EAST-0325494 NRTH-1730567		TOWN TAXABLE VALUE	18,900			
	DEED BOOK 2004 PG-17738		SCHOOL TAXABLE VALUE	0			
	FULL MARKET VALUE	32,813	NL003 Norwood Library	31,500 TO			

42.073-8-8	19 River St				42.073-8-8		*****
Chapin Living Trust Donald & D	210 1 Family Res - WTRFNT		VILLAGE TAXABLE VALUE	26,500			1-157-11
361 Joy Rd	Norwood-Norfolk 406201	7,200	COUNTY TAXABLE VALUE	26,500			
Norfolk, NY 13667	92x198x92x196	26,500	TOWN TAXABLE VALUE	26,500			
	X		SCHOOL TAXABLE VALUE	26,500			
	FRNT 92.00 DPTH 197.00		NL003 Norwood Library	26,500 TO			
	EAST-0325548 NRTH-1730465						
	DEED BOOK 2003 PG-18395						
	FULL MARKET VALUE	27,604					

42.073-8-10.1	11 River St				42.073-8-10.1		*****
Levison Felix L	210 1 Family Res - WTRFNT		Enhanced S 41834	0	0	0	48,000
Levison Nancy	Norwood-Norfolk 406201	6,500	VILLAGE TAXABLE VALUE	48,000			
PO Box 16	X	48,000	COUNTY TAXABLE VALUE	48,000			
Norwood, NY 13668	FRNT 87.00 DPTH 167.00		TOWN TAXABLE VALUE	48,000			
	EAST-0325628 NRTH-1730328		SCHOOL TAXABLE VALUE	0			
	DEED BOOK 952 PG-00443		NL003 Norwood Library	48,000 TO			
	FULL MARKET VALUE	50,000					

42.073-8-11.2	River St				42.073-8-11.2		*****
Hull William E	311 Res vac land		VILLAGE TAXABLE VALUE	500			
Oathout Jean E	Norwood-Norfolk 406201	500	COUNTY TAXABLE VALUE	500			
PO Box 144	x	500	TOWN TAXABLE VALUE	500			
Madrid, NY 13660	x		SCHOOL TAXABLE VALUE	500			
	x		NL003 Norwood Library	500 TO			
	FRNT 18.00 DPTH 99.00						
	EAST-0325715 NRTH-1730138						
	DEED BOOK 2007 PG-13648						
	FULL MARKET VALUE	521					

STATE OF NEW YORK
 COUNTY - St Lawrence
 TOWN - Potsdam
 VILLAGE - Norwood
 SWIS - 407401

2 0 1 2 T E N T A T I V E A S S E S S M E N T R O L L
 T A X A B L E SECTION OF THE ROLL - 1
 THESE ASSESSMENTS ARE ALSO USED FOR VILLAGE PURPOSES
 TAX MAP NUMBER SEQUENCE
 UNIFORM PERCENT OF VALUE IS 096.00
 UNIFORM PERCENT OF VALUE IS 096.00

PAGE 92
 VALUATION DATE-JUL 01, 2011
 TAXABLE STATUS DATE-MAR 01, 2012

TAX MAP PARCEL NUMBER	PROPERTY LOCATION & CLASS	ASSESSMENT	EXEMPTION CODE	VILLAGE	COUNTY	TOWN	SCHOOL
CURRENT OWNERS NAME	SCHOOL DISTRICT	LAND	TAX DESCRIPTION		TAXABLE VALUE		
CURRENT OWNERS ADDRESS	PARCEL SIZE/GRID COORD	TOTAL	SPECIAL DISTRICTS				ACCOUNT NO.

42.073-8-11.11	9 River St 210 1 Family Res - WTRFNT		Vet - Comb 41131	0	19,200	19,200	1-160- 2
Ames Michael P	Norwood-Norfolk 406201	8,000	Vet - Comb 41137	9,600	0	0	0
9 River St	2008sp108000	108,000	Basic Star 41854	0	0	0	28,800
Norwood, NY 13668	X		VILLAGE TAXABLE VALUE		98,400		
	0684sp11000		COUNTY TAXABLE VALUE		88,800		
	FRNT 154.00 DPTH 124.00		TOWN TAXABLE VALUE		88,800		
	ACRES 0.54 BANK8888173		SCHOOL TAXABLE VALUE		79,200		
	EAST-0325689 NRTH-1730235		NL003 Norwood Library		108,000	TO	
	DEED BOOK 2008 PG-2010						
	FULL MARKET VALUE	112,500					

42.073-8-12.1	5 River St 210 1 Family Res - WTRFNT		Basic Star 41854	0	0	0	1-124- 5
Chapin Brittany	Norwood-Norfolk 406201	6,700	VILLAGE TAXABLE VALUE		78,500		28,800
5 River St	2009sp70,000<	78,500	COUNTY TAXABLE VALUE		78,500		
Norwood, NY 13668	2010sp85000		TOWN TAXABLE VALUE		78,500		
	2006sp62000		SCHOOL TAXABLE VALUE		49,700		
	FRNT 98.00 DPTH 142.00		NL003 Norwood Library		78,500	TO	
	BANK8888209						
	EAST-0325736 NRTH-1730105						
	DEED BOOK 2010 PG-18989						
	FULL MARKET VALUE	81,771					

42.073-8-13	3 River St 210 1 Family Res		VILLAGE TAXABLE VALUE		38,500		1-123- 3
Salego Susan	Norwood-Norfolk 406201	3,400	COUNTY TAXABLE VALUE		38,500		
3 River St	2004sp37500<	38,500	TOWN TAXABLE VALUE		38,500		
Norwood, NY 13668	2009sp38500		SCHOOL TAXABLE VALUE		38,500		
	65x83x65x88		NL003 Norwood Library		38,500	TO	
	FRNT 65.00 DPTH 85.50						
	BANK8888870						
	EAST-0325794 NRTH-1730057						
	DEED BOOK 2009 PG-12215						
	FULL MARKET VALUE	40,104					

42.073-8-14	1 River St 230 3 Family Res		VILLAGE TAXABLE VALUE		50,000		1-159-13
Perretta John V	Norwood-Norfolk 406201	2,600	COUNTY TAXABLE VALUE		50,000		
3394 State Highway 310	00sp30000	50,000	TOWN TAXABLE VALUE		50,000		
Norfolk, NY 13667	85sp35000		SCHOOL TAXABLE VALUE		50,000		
	80x63x83x45		NL003 Norwood Library		50,000	TO	
	FRNT 45.00 DPTH 84.00						
	EAST-0325821 NRTH-1730003						
	DEED BOOK 2000 PG-3633						
	FULL MARKET VALUE	52,083					

STATE OF NEW YORK
 COUNTY - St Lawrence
 TOWN - Potsdam
 VILLAGE - Norwood
 SWIS - 407401

2 0 1 2 T E N T A T I V E A S S E S S M E N T R O L L
 T A X A B L E SECTION OF THE ROLL - 1
 THESE ASSESSMENTS ARE ALSO USED FOR VILLAGE PURPOSES
 TAX MAP NUMBER SEQUENCE
 UNIFORM PERCENT OF VALUE IS 096.00
 UNIFORM PERCENT OF VALUE IS 096.00

PAGE 93
 VALUATION DATE-JUL 01, 2011
 TAXABLE STATUS DATE-MAR 01, 2012

TAX MAP PARCEL NUMBER	PROPERTY LOCATION & CLASS	ASSESSMENT	EXEMPTION CODE-----VILLAGE-----COUNTY-----TOWN-----SCHOOL	TAXABLE VALUE	ACCOUNT NO.
CURRENT OWNERS NAME	SCHOOL DISTRICT	LAND	TAX DESCRIPTION		
CURRENT OWNERS ADDRESS	PARCEL SIZE/GRID COORD	TOTAL	SPECIAL DISTRICTS		

42.073-8-15	64 Spring St 314 Rural vac<10 - WTRFNT		VILLAGE TAXABLE VALUE	3,900	1-157- 5
Salago Susan E	Norwood-Norfolk 406201	3,900	COUNTY TAXABLE VALUE	3,900	
3 River St	99sp20000<	3,900	TOWN TAXABLE VALUE	3,900	
Norwood, NY 13668	2004sp37500<		SCHOOL TAXABLE VALUE	3,900	
	0585sp300/91sp20000<		NL003 Norwood Library	3,900 TO	
	FRNT 222.00 DPTH 152.00				
	EAST-0325711 NRTH-1729981				
	DEED BOOK 2009 PG-12728				
	FULL MARKET VALUE	4,063			

42.073-9-1	17 High St 210 1 Family Res		Basic Star 41854	0	1-134- 7
Tebo Bruce J	Norwood-Norfolk 406201	8,600	VILLAGE TAXABLE VALUE	50,000	28,800
Tebo Tammy	91sp20000	50,000	COUNTY TAXABLE VALUE	50,000	
17 High St	X		TOWN TAXABLE VALUE	50,000	
Norwood, NY 13668	X		SCHOOL TAXABLE VALUE	21,200	
	ACRES 1.40		NL003 Norwood Library	50,000 TO	
	EAST-0324641 NRTH-1730095				
	DEED BOOK 1111 PG-874				
	FULL MARKET VALUE	52,083			

42.073-9-2	19 High St 210 1 Family Res		VILLAGE TAXABLE VALUE	49,000	1-141- 6
DeShane Kevin	Norwood-Norfolk 406201	4,200	COUNTY TAXABLE VALUE	49,000	
789 Lime Hollow Rd	X	49,000	TOWN TAXABLE VALUE	49,000	
Norfolk, NY 13667	85sp4000		SCHOOL TAXABLE VALUE	49,000	
	80x264x103x240x25x25		NL003 Norwood Library	49,000 TO	
	FRNT 50.00 DPTH 198.00				
	EAST-0324761 NRTH-1730170				
	DEED BOOK 2011 PG-6899				
	FULL MARKET VALUE	51,042			

42.073-9-3	21 High St 311 Res vac land		VILLAGE TAXABLE VALUE	3,100	1-141- 5
Deshane Kevin	Norwood-Norfolk 406201	3,100	COUNTY TAXABLE VALUE	3,100	
789 Lime Hollow Rd	94sp2750	3,100	TOWN TAXABLE VALUE	3,100	
Norfolk, NY 13667	2001sp1500		SCHOOL TAXABLE VALUE	3,100	
	X		NL003 Norwood Library	3,100 TO	
	FRNT 25.00 DPTH 383.00				
	ACRES 0.22				
	EAST-0324793 NRTH-1730197				
	DEED BOOK 2001 PG-16445				
	FULL MARKET VALUE	3,229			

STATE OF NEW YORK
 COUNTY - St Lawrence
 TOWN - Potsdam
 VILLAGE - Norwood
 SWIS - 407401

2 0 1 2 T E N T A T I V E A S S E S S M E N T R O L L
 T A X A B L E SECTION OF THE ROLL - 1
 THESE ASSESSMENTS ARE ALSO USED FOR VILLAGE PURPOSES
 TAX MAP NUMBER SEQUENCE
 UNIFORM PERCENT OF VALUE IS 096.00
 UNIFORM PERCENT OF VALUE IS 096.00

PAGE 94
 VALUATION DATE-JUL 01, 2011
 TAXABLE STATUS DATE-MAR 01, 2012

TAX MAP PARCEL NUMBER	PROPERTY LOCATION & CLASS	ASSESSMENT	EXEMPTION CODE	VILLAGE	COUNTY	TOWN	SCHOOL
CURRENT OWNERS NAME	SCHOOL DISTRICT	LAND	TAX DESCRIPTION		TAXABLE VALUE		
CURRENT OWNERS ADDRESS	PARCEL SIZE/GRID COORD	TOTAL	SPECIAL DISTRICTS			ACCOUNT NO.	
***** 42.073-9-4 *****							
	4 Walnut St					1-158- 1	
42.073-9-4	210 1 Family Res		Vet - Wart 41121	0	6,945	6,945	0
Cutler Clarence (LU)	Norwood-Norfolk 406201	7,600	Vet - Wart 41127	5,760	0	0	0
Cutler Martha (LU)	180x255x187x210	46,300	Enhanced S 41834	0	0	0	46,300
4 Walnut St	X		VILLAGE TAXABLE VALUE		40,540		
Norwood, NY 13668	X		COUNTY TAXABLE VALUE		39,355		
	FRNT 180.00 DPTH 230.00		TOWN TAXABLE VALUE		39,355		
	EAST-0325020 NRTH-1730089		SCHOOL TAXABLE VALUE		0		
	DEED BOOK 2008 PG-3435		NL003 Norwood Library		46,300 TO		
	FULL MARKET VALUE	48,229					
***** 42.073-9-5 *****							
	6 Walnut St					1-149- 4	
42.073-9-5	312 Vac w/imprv		VILLAGE TAXABLE VALUE		7,000		
Dority John	Norwood-Norfolk 406201	7,000	COUNTY TAXABLE VALUE		7,000		
353 Hill Rd	X	7,000	TOWN TAXABLE VALUE		7,000		
Fairfield, VT 05455	X		SCHOOL TAXABLE VALUE		7,000		
	X		NL003 Norwood Library		7,000 TO		
	ACRES 2.00						
	EAST-0324928 NRTH-1730257						
	DEED BOOK 1051 PG-00657						
	FULL MARKET VALUE	7,292					
***** 42.073-9-7 *****							
	11 High St					1-145- 8	
42.073-9-7	210 1 Family Res		Aged - Cou 41802	0	7,875	0	0
Queor Janet	Norwood-Norfolk 406201	6,100	Aged - Tow 41803	0	0	14,175	0
11 High St	X	31,500	Enhanced S 41834	0	0	0	31,500
Norwood, NY 13668	X		VILLAGE TAXABLE VALUE		31,500		
	99x251x99x259		COUNTY TAXABLE VALUE		23,625		
	FRNT 99.00 DPTH 255.00		TOWN TAXABLE VALUE		17,325		
	EAST-0324403 NRTH-1729932		SCHOOL TAXABLE VALUE		0		
	DEED BOOK 835 PG-00320		NL003 Norwood Library		31,500 TO		
	FULL MARKET VALUE	32,813					
***** 42.073-9-8 *****							
	13 High St					1-125-14	
42.073-9-8	210 1 Family Res		VILLAGE TAXABLE VALUE		28,000		
Bicane Khalid	Norwood-Norfolk 406201	6,300	COUNTY TAXABLE VALUE		28,000		
2908 31st Ave Apt B9	X	28,000	TOWN TAXABLE VALUE		28,000		
Astoria, NY 11106	110x259x110x265		SCHOOL TAXABLE VALUE		28,000		
	FRNT 110.00 DPTH 262.00		NL003 Norwood Library		28,000 TO		
	EAST-0324495 NRTH-1729981						
	DEED BOOK 2011 PG-9517						
	FULL MARKET VALUE	29,167					

STATE OF NEW YORK
 COUNTY - St Lawrence
 TOWN - Potsdam
 VILLAGE - Norwood
 SWIS - 407401

2 0 1 2 T E N T A T I V E A S S E S S M E N T R O L L
 T A X A B L E SECTION OF THE ROLL - 1
 THESE ASSESSMENTS ARE ALSO USED FOR VILLAGE PURPOSES
 M A P S E C T I O N - 042
 S U B - S E C T I O N - 073
 UNIFORM PERCENT OF VALUE IS 096.00

PAGE 95
 VALUATION DATE-JUL 01, 2011
 TAXABLE STATUS DATE-MAR 01, 2012
 RPS150/V04/L015
 CURRENT DATE 4/25/2012

*** S P E C I A L D I S T R I C T S U M M A R Y ***

CODE	DISTRICT NAME	TOTAL PARCELS	EXTENSION TYPE	EXTENSION VALUE	AD VALOREM VALUE	EXEMPT AMOUNT	TAXABLE VALUE
NL003	Norwood Librar	165	TOTAL		8470,400	5,000	8465,400

*** S C H O O L D I S T R I C T S U M M A R Y ***

CODE	DISTRICT NAME	TOTAL PARCELS	ASSESSED LAND	ASSESSED TOTAL	EXEMPT AMOUNT	TOTAL TAXABLE	STAR AMOUNT	STAR TAXABLE
406201	Norwood-Norfolk	165	872,200	8470,400	35,770	8434,630	4081,065	4353,565
	S U B - T O T A L	165	872,200	8470,400	35,770	8434,630	4081,065	4353,565
	T O T A L	165	872,200	8470,400	35,770	8434,630	4081,065	4353,565

*** S Y S T E M C O D E S S U M M A R Y ***

NO SYSTEM EXEMPTIONS AT THIS LEVEL

*** E X E M P T I O N S U M M A R Y ***

CODE	DESCRIPTION	TOTAL PARCELS	VILLAGE	COUNTY	TOWN	SCHOOL
41003	Vet Chg of	2	34,427		34,427	
41112	Vet Pro Ra	2		44,117		
41121	Vet - Wart	15		118,140	118,140	
41127	Vet - Wart	14	78,780			
41131	Vet - Comb	8		106,950	106,950	
41137	Vet - Comb	9	83,225			
41141	Vet - Disa	4		44,925	44,925	
41147	Vet - Disa	3	26,300			
41161	CW_15_VET/	2		18,945	18,945	
41692	RPTL466_f	1		2,880		
41802	Aged - Cou	4		61,589		
41803	Aged - Tow	9			133,352	
41804	Aged - Sch	2				27,700
41805	Aged - Co	1		6,860		8,070

STATE OF NEW YORK
 COUNTY - St Lawrence
 TOWN - Potsdam
 VILLAGE - Norwood
 SWIS - 407401

2 0 1 2 T E N T A T I V E A S S E S S M E N T R O L L
 T A X A B L E S E C T I O N O F T H E R O L L - 1
 T H E S E A S S E S S M E N T S A R E A L S O U S E D F O R V I L L A G E P U R P O S E S
 M A P S E C T I O N - 0 4 2
 S U B - S E C T I O N - 0 7 3
 U N I F O R M P E R C E N T O F V A L U E I S 0 9 6 . 0 0

PAGE 96
 VALUATION DATE-JUL 01, 2011
 TAXABLE STATUS DATE-MAR 01, 2012
 RPS150/V04/L015
 CURRENT DATE 4/25/2012

*** E X E M P T I O N S U M M A R Y ***

CODE	DESCRIPTION	TOTAL PARCELS	VILLAGE	COUNTY	TOWN	SCHOOL
41834	Enhanced S	40				1930,540
41854	Basic Star	75				2150,525
44212	Home Imp -	1		3,125		
44213	Home Impro	1			3,125	
44217	Home Impro	1	5,000			
	T O T A L	194	227,732	407,531	459,864	4116,835

*** G R A N D T O T A L S ***

ROLL SEC	DESCRIPTION	TOTAL PARCELS	ASSESSED LAND	ASSESSED TOTAL	TAXABLE VILLAGE	TAXABLE COUNTY	TAXABLE TOWN	TAXABLE SCHOOL	STAR TAXABLE
1	TAXABLE	165	872,200	8470,400	8242,668	8062,869	8010,536	8434,630	4353,565

STATE OF NEW YORK
 COUNTY - St Lawrence
 TOWN - Potsdam
 VILLAGE - Norwood
 SWIS - 407401

2 0 1 2 T E N T A T I V E A S S E S S M E N T R O L L
 T A X A B L E SECTION OF THE ROLL - 1
 THESE ASSESSMENTS ARE ALSO USED FOR VILLAGE PURPOSES
 TAX MAP NUMBER SEQUENCE
 UNIFORM PERCENT OF VALUE IS 096.00
 UNIFORM PERCENT OF VALUE IS 096.00

PAGE 97
 VALUATION DATE-JUL 01, 2011
 TAXABLE STATUS DATE-MAR 01, 2012

TAX MAP PARCEL NUMBER	PROPERTY LOCATION & CLASS	ASSESSMENT	EXEMPTION CODE	VILLAGE	COUNTY	TOWN	SCHOOL
CURRENT OWNERS NAME	SCHOOL DISTRICT	LAND	TAX DESCRIPTION	TAXABLE VALUE			
CURRENT OWNERS ADDRESS	PARCEL SIZE/GRID COORD	TOTAL	SPECIAL DISTRICTS				ACCOUNT NO.

42.074-1-13	43 Mechanic St 330 Vacant comm Norwood-Norfolk 406201	1,800		VILLAGE TAXABLE VALUE			1-132-10
Szot Jeffrey				COUNTY TAXABLE VALUE			
PO Box 509	X	1,800		TOWN TAXABLE VALUE			
Potsdam, NY 13676	X			SCHOOL TAXABLE VALUE			
	X			NL003 Norwood Library			1,800 TO
	FRNT 45.00 DPTH 50.00 EAST-0328818 NRTH-1731910 DEED BOOK 2005 PG-18694 FULL MARKET VALUE	1,875					

42.074-1-14	37,39,41 Mechanic St 483 Converted Re Norwood-Norfolk 406201	3,800		VILLAGE TAXABLE VALUE			1-132-11
Phillips Mark				COUNTY TAXABLE VALUE			
496 O'Brien Rd	X	18,000		TOWN TAXABLE VALUE			
Norwood, NY 13668-3189	X			SCHOOL TAXABLE VALUE			
	X			NL003 Norwood Library			18,000 TO
	FRNT 100.00 DPTH 50.00 EAST-0328752 NRTH-1731892 DEED BOOK 2011 PG-16528 FULL MARKET VALUE	18,750					

42.074-1-15	33,35 Mechanic St 411 Apartment Norwood-Norfolk 406201	2,900		VILLAGE TAXABLE VALUE			1-159-12
Gilson Joshua C				COUNTY TAXABLE VALUE			
Gilson Jeffrey L	2010sp20000	49,500		TOWN TAXABLE VALUE			
1 Powers St	2011sp34000			SCHOOL TAXABLE VALUE			
Canton, NY 13617	2009sp22192			NL003 Norwood Library			49,500 TO
	FRNT 50.00 DPTH 50.00 BANK8888830 EAST-0328676 NRTH-1731875 DEED BOOK 2011 PG-15103 FULL MARKET VALUE	51,563					

42.074-1-16	29,31 Mechanic St 220 2 Family Res Norwood-Norfolk 406201	2,800		VILLAGE TAXABLE VALUE			1-124- 4
Saarinen Elaine				COUNTY TAXABLE VALUE			
PO Box 247	2002sp7000	31,000		TOWN TAXABLE VALUE			
Norwood, NY 13668	86sp8500			SCHOOL TAXABLE VALUE			
	X			NL003 Norwood Library			31,000 TO
	FRNT 75.00 DPTH 50.00 EAST-0328618 NRTH-1731857 DEED BOOK 2002 PG-13689 FULL MARKET VALUE	32,292					

STATE OF NEW YORK
 COUNTY - St Lawrence
 TOWN - Potsdam
 VILLAGE - Norwood
 SWIS - 407401

2 0 1 2 T E N T A T I V E A S S E S S M E N T R O L L
 T A X A B L E SECTION OF THE ROLL - 1
 THESE ASSESSMENTS ARE ALSO USED FOR VILLAGE PURPOSES
 TAX MAP NUMBER SEQUENCE
 UNIFORM PERCENT OF VALUE IS 096.00
 UNIFORM PERCENT OF VALUE IS 096.00

PAGE 98
 VALUATION DATE-JUL 01, 2011
 TAXABLE STATUS DATE-MAR 01, 2012

TAX MAP PARCEL NUMBER	PROPERTY LOCATION & CLASS	ASSESSMENT	EXEMPTION CODE	VILLAGE	COUNTY	TOWN	SCHOOL
CURRENT OWNERS NAME	SCHOOL DISTRICT	LAND	TAX DESCRIPTION	TAXABLE VALUE			
CURRENT OWNERS ADDRESS	PARCEL SIZE/GRID COORD	TOTAL	SPECIAL DISTRICTS				ACCOUNT NO.

42.074-1-17.1	25 Mechanic St 210 1 Family Res		VILLAGE TAXABLE VALUE	28,300			1-131-11
Root James	Norwood-Norfolk 406201	3,100	COUNTY TAXABLE VALUE	28,300			
Root Janet	60x50 Village Lot	28,300	TOWN TAXABLE VALUE	28,300			
12 Mechanic St	X		SCHOOL TAXABLE VALUE	28,300			
Norwood, NY 13668	X		NL003 Norwood Library	28,300 TO			
	FRNT 60.00 DPTH 50.00						
	EAST-0328551 NRTH-1731842						
	DEED BOOK 2003 PG-18041						
	FULL MARKET VALUE	29,479					

42.074-1-19	13,15 Mechanic St 481 Att row bldg		VILLAGE TAXABLE VALUE	30,000			8-304-15
LaFleur Ann M	Norwood-Norfolk 406201	1,700	COUNTY TAXABLE VALUE	30,000			
PO Box 30	Cotter 98Sp20000	30,000	TOWN TAXABLE VALUE	30,000			
Raymondville, NY 13678	29x50x33x50		SCHOOL TAXABLE VALUE	30,000			
	FRNT 30.00 DPTH 50.00		NL003 Norwood Library	30,000 TO			
	EAST-0328504 NRTH-1731835						
	DEED BOOK 2011 PG-2814						
	FULL MARKET VALUE	31,250					

42.074-1-20	7,9,11 Mechanic St 481 Att row bldg		VILLAGE TAXABLE VALUE	18,500			1-122- 8
Webster Glenn J	Norwood-Norfolk 406201	2,600	COUNTY TAXABLE VALUE	18,500			
396 County Route 48	2001p11500	18,500	TOWN TAXABLE VALUE	18,500			
Norwood, NY 13668	2008sp20000		SCHOOL TAXABLE VALUE	18,500			
	2010spl4000		NL003 Norwood Library	18,500 TO			
	FRNT 44.00 DPTH 50.00						
	EAST-0328464 NRTH-1731822						
	DEED BOOK 2010 PG-18217						
	FULL MARKET VALUE	19,271					

42.074-1-22	2,4,6 S Main St 482 Det row bldg		VILLAGE TAXABLE VALUE	67,000			1-123-14
Jarvis Thomas	Norwood-Norfolk 406201	4,100	COUNTY TAXABLE VALUE	67,000			
Jarvis Clara M	Re: Pert Block Bldg 1884	67,000	TOWN TAXABLE VALUE	67,000			
297 Lakeshore Dr	Sp25000		SCHOOL TAXABLE VALUE	67,000			
Norwood, NY 13668	X		NL003 Norwood Library	67,000 TO			
	FRNT 50.00 DPTH 97.00						
	EAST-0328371 NRTH-1731802						
	DEED BOOK 1052 PG-01117						
	FULL MARKET VALUE	69,792					

STATE OF NEW YORK
 COUNTY - St Lawrence
 TOWN - Potsdam
 VILLAGE - Norwood
 SWIS - 407401

2 0 1 2 T E N T A T I V E A S S E S S M E N T R O L L
 T A X A B L E SECTION OF THE ROLL - 1
 THESE ASSESSMENTS ARE ALSO USED FOR VILLAGE PURPOSES
 TAX MAP NUMBER SEQUENCE
 UNIFORM PERCENT OF VALUE IS 096.00
 UNIFORM PERCENT OF VALUE IS 096.00

PAGE 99
 VALUATION DATE-JUL 01, 2011
 TAXABLE STATUS DATE-MAR 01, 2012

TAX MAP PARCEL NUMBER	PROPERTY LOCATION & CLASS	ASSESSMENT	EXEMPTION CODE-----VILLAGE-----COUNTY-----TOWN-----SCHOOL	TAXABLE VALUE	ACCOUNT NO.
CURRENT OWNERS NAME	SCHOOL DISTRICT	LAND	TAX DESCRIPTION		
CURRENT OWNERS ADDRESS	PARCEL SIZE/GRID COORD	TOTAL	SPECIAL DISTRICTS		

42.074-1-23	1 S Main St 330 Vacant comm Norwood-Norfolk 406201	2,500	VILLAGE TAXABLE VALUE COUNTY TAXABLE VALUE	2,500 2,500	1-139-10
Schumaker Jason T			TOWN TAXABLE VALUE	2,500	
Schumaker Ginger A	30x95x30x91	2,500	SCHOOL TAXABLE VALUE	2,500	
5644 State Highway 56	FRNT 30.00 DPTH 93.00		NL003 Norwood Library	2,500 TO	
Potsdam, NY 13676-4451	EAST-0328215 NRTH-1731758				
	DEED BOOK 2006 PG-17398				
	FULL MARKET VALUE	2,604			

42.074-1-24	3,5 S Main St 482 Det row bldg Norwood-Norfolk 406201	45,000	VILLAGE TAXABLE VALUE COUNTY TAXABLE VALUE	45,000 45,000	1-147-14
North Country Savings Bank			TOWN TAXABLE VALUE	45,000	
127 Main St	2002spl3000 2006sp65000	45,000	SCHOOL TAXABLE VALUE	45,000	
Canton, NY 13617	2004sp30000		NL003 Norwood Library	45,000 TO	
	FRNT 30.00 DPTH 95.00				
	BANK8888869				
	EAST-0328221 NRTH-1731729				
	DEED BOOK 2012 PG-682				
	FULL MARKET VALUE	46,875			

42.074-2-1	8 S Main St 484 l use sm bld Norwood-Norfolk 406201	49,500	VILLAGE TAXABLE VALUE COUNTY TAXABLE VALUE	49,500 49,500	1-147- 7
Swinyer Francis Jr			TOWN TAXABLE VALUE	49,500	
Swinyer Laurie L	2008sp40000	49,500	SCHOOL TAXABLE VALUE	49,500	
7688 State Highway 56	X		NL003 Norwood Library	49,500 TO	
Norwood, NY 13668-3171	84sp8500vac/bp 92Sp30500				
	FRNT 30.00 DPTH 91.00				
	EAST-0328380 NRTH-1731719				
	DEED BOOK 2008 PG-4865				
	FULL MARKET VALUE	51,563			

42.074-2-4	12 Mechanic St 484 l use sm bld Norwood-Norfolk 406201	26,800	VILLAGE TAXABLE VALUE COUNTY TAXABLE VALUE	26,800 26,800	1-122- 7
Root James			TOWN TAXABLE VALUE	26,800	
Root Janet	95sp31000/00sp10900nv	26,800	SCHOOL TAXABLE VALUE	26,800	
PO Box 494	90sp30000		NL003 Norwood Library	26,800 TO	
Norfolk, NY 13667	98sp23995nv				
	FRNT 38.00 DPTH 66.00				
	EAST-0328512 NRTH-1731735				
	DEED BOOK 2002 PG-16642				
	FULL MARKET VALUE	27,917			

STATE OF NEW YORK
 COUNTY - St Lawrence
 TOWN - Potsdam
 VILLAGE - Norwood
 SWIS - 407401

2 0 1 2 T E N T A T I V E A S S E S S M E N T R O L L
 T A X A B L E SECTION OF THE ROLL - 1
 THESE ASSESSMENTS ARE ALSO USED FOR VILLAGE PURPOSES
 TAX MAP NUMBER SEQUENCE
 UNIFORM PERCENT OF VALUE IS 096.00
 UNIFORM PERCENT OF VALUE IS 096.00

PAGE 100
 VALUATION DATE-JUL 01, 2011
 TAXABLE STATUS DATE-MAR 01, 2012

TAX MAP PARCEL NUMBER	PROPERTY LOCATION & CLASS	ASSESSMENT	EXEMPTION CODE-----VILLAGE-----COUNTY-----TOWN-----SCHOOL	TAXABLE VALUE	ACCOUNT NO.
CURRENT OWNERS NAME	SCHOOL DISTRICT	LAND	TAX DESCRIPTION		
CURRENT OWNERS ADDRESS	PARCEL SIZE/GRID COORD	TOTAL	SPECIAL DISTRICTS		

42.074-2-5	14 Mechanic St				42.074-2-5 *****
Bregg Joseph Jr	484 1 use sm bld		VILLAGE TAXABLE VALUE	46,400	1-149-14
14 Mechanic St	Norwood-Norfolk 406201	1,900	COUNTY TAXABLE VALUE	46,400	
Norwood, NY 13668	Re: Jeremiah's Tavern	46,400	TOWN TAXABLE VALUE	46,400	
	97sp50000nv		SCHOOL TAXABLE VALUE	46,400	
	X		NL003 Norwood Library	46,400 TO	
	FRNT 27.00 DPTH 66.00				
	EAST-0328541 NRTH-1731747				
	DEED BOOK 1110 PG-713				
	FULL MARKET VALUE	48,333			

42.074-2-6.1	16 Mechanic St				42.074-2-6.1 *****
Bregg Joseph A Jr	330 Vacant comm		VILLAGE TAXABLE VALUE	4,000	1-155-10
14 Mechanic St	Norwood-Norfolk 406201	4,000	COUNTY TAXABLE VALUE	4,000	
Norwood, NY 13668	X	4,000	TOWN TAXABLE VALUE	4,000	
	0283sp2006		SCHOOL TAXABLE VALUE	4,000	
	FRNT 51.00 DPTH 116.00		NL003 Norwood Library	4,000 TO	
	EAST-0328584 NRTH-1731726				
	DEED BOOK 996 PG-00801				
	FULL MARKET VALUE	4,167			

42.074-2-8	20 Mechanic St				42.074-2-8 *****
Ashley Gerald J	484 1 use sm bld		VILLAGE TAXABLE VALUE	3,100	1-130- 1
Ashley Lori A	Norwood-Norfolk 406201	1,400	COUNTY TAXABLE VALUE	3,100	
36 Spring St	87sp7500	3,100	TOWN TAXABLE VALUE	3,100	
Norwood, NY 13668	X		SCHOOL TAXABLE VALUE	3,100	
	FRNT 17.00 DPTH 50.00		NL003 Norwood Library	3,100 TO	
	EAST-0328615 NRTH-1731768				
	DEED BOOK 2007 PG-2839				
	FULL MARKET VALUE	3,229			

42.074-2-10	26 Mechanic St				42.074-2-10 *****
Smith Rachael	220 2 Family Res		VILLAGE TAXABLE VALUE	39,000	1-127- 3
26 Mechanic St	Norwood-Norfolk 406201	5,600	COUNTY TAXABLE VALUE	39,000	
Norwood, NY 13668	X	39,000	TOWN TAXABLE VALUE	39,000	
	X		SCHOOL TAXABLE VALUE	39,000	
	0883sp8500		NL003 Norwood Library	39,000 TO	
	FRNT 103.00 DPTH 157.50				
	EAST-0328738 NRTH-1731745				
	DEED BOOK 2010 PG-6615				
	FULL MARKET VALUE	40,625			

STATE OF NEW YORK
 COUNTY - St Lawrence
 TOWN - Potsdam
 VILLAGE - Norwood
 SWIS - 407401

2 0 1 2 T E N T A T I V E A S S E S S M E N T R O L L
 T A X A B L E SECTION OF THE ROLL - 1
 THESE ASSESSMENTS ARE ALSO USED FOR VILLAGE PURPOSES
 TAX MAP NUMBER SEQUENCE
 UNIFORM PERCENT OF VALUE IS 096.00
 UNIFORM PERCENT OF VALUE IS 096.00

PAGE 101
 VALUATION DATE-JUL 01, 2011
 TAXABLE STATUS DATE-MAR 01, 2012

TAX MAP PARCEL NUMBER	PROPERTY LOCATION & CLASS	ASSESSMENT	EXEMPTION CODE-----VILLAGE-----COUNTY-----TOWN-----SCHOOL	TAXABLE VALUE	ACCOUNT NO.
CURRENT OWNERS NAME	SCHOOL DISTRICT	LAND	TAX DESCRIPTION		
CURRENT OWNERS ADDRESS	PARCEL SIZE/GRID COORD	TOTAL	SPECIAL DISTRICTS		

42.074-2-11	28,30 Mechanic St 446 Cold storage		VILLAGE TAXABLE VALUE	9,400	1-136- 9
Weller Carter J	Norwood-Norfolk 406201	5,000	COUNTY TAXABLE VALUE	9,400	
631 County Route 34	X	9,400	TOWN TAXABLE VALUE	9,400	
Potsdam, NY 13676	90sp5000		SCHOOL TAXABLE VALUE	9,400	
	252x311x72x231		NL003 Norwood Library	9,400 TO	
	FRNT 252.00 DPTH 231.00				
	EAST-0328910 NRTH-1731777				
	DEED BOOK 2007 PG-15697				
	FULL MARKET VALUE	9,792			

42.074-2-12	4 Leonard St 210 1 Family Res		Enhanced S 41834	0	1-137- 6
Matthews Robert L	Norwood-Norfolk 406201	4,300	VILLAGE TAXABLE VALUE	33,000	33,000
4 Leonard St	X	33,000	COUNTY TAXABLE VALUE	33,000	
Norwood, NY 13668	X		TOWN TAXABLE VALUE	33,000	
	X		SCHOOL TAXABLE VALUE	0	
	FRNT 66.00 DPTH 133.00		NL003 Norwood Library	33,000 TO	
	EAST-0328761 NRTH-1731633				
	DEED BOOK 1047 PG-00433				
	FULL MARKET VALUE	34,375			

42.074-2-13	6,8 Leonard St 210 1 Family Res		Basic Star 41854	0	1-115-14
Scovil David J	Norwood-Norfolk 406201	4,500	VILLAGE TAXABLE VALUE	44,700	28,800
Scovil Heather M	Ref 1041-303	44,700	COUNTY TAXABLE VALUE	44,700	
PO Box 5033	90sp57500		TOWN TAXABLE VALUE	44,700	
Potsdam, NY 13676	2005so42000		SCHOOL TAXABLE VALUE	15,900	
	FRNT 71.00 DPTH 133.00		NL003 Norwood Library	44,700 TO	
	EAST-0328771 NRTH-1731563				
	DEED BOOK 2005 PG-3560				
	FULL MARKET VALUE	46,563			

42.074-2-14	15 Bicknell St 210 1 Family Res		Basic Star 41854	0	1-121-15
Morrison Amy	Norwood-Norfolk 406201	4,400	VILLAGE TAXABLE VALUE	38,600	28,800
15 Bicknell St	Ref 2006/12341	38,600	COUNTY TAXABLE VALUE	38,600	
Norwood, NY 13668	2006sp37500		TOWN TAXABLE VALUE	38,600	
	68x143x66x127		SCHOOL TAXABLE VALUE	9,800	
	FRNT 68.00 DPTH 135.00		NL003 Norwood Library	38,600 TO	
	EAST-0328819 NRTH-1731465				
	DEED BOOK 2006 PG-2259				
	FULL MARKET VALUE	40,208			

STATE OF NEW YORK
 COUNTY - St Lawrence
 TOWN - Potsdam
 VILLAGE - Norwood
 SWIS - 407401

2 0 1 2 T E N T A T I V E A S S E S S M E N T R O L L
 T A X A B L E SECTION OF THE ROLL - 1
 THESE ASSESSMENTS ARE ALSO USED FOR VILLAGE PURPOSES
 TAX MAP NUMBER SEQUENCE
 UNIFORM PERCENT OF VALUE IS 096.00
 UNIFORM PERCENT OF VALUE IS 096.00

PAGE 102
 VALUATION DATE-JUL 01, 2011
 TAXABLE STATUS DATE-MAR 01, 2012

TAX MAP PARCEL NUMBER	PROPERTY LOCATION & CLASS	ASSESSMENT	EXEMPTION CODE	VILLAGE	COUNTY	TOWN	SCHOOL
CURRENT OWNERS NAME	SCHOOL DISTRICT	LAND	TAX DESCRIPTION	TAXABLE VALUE			
CURRENT OWNERS ADDRESS	PARCEL SIZE/GRID COORD	TOTAL	SPECIAL DISTRICTS				ACCOUNT NO.
***** 42.074-2-15 *****							
9 Bicknell St							1-128- 5
42.074-2-15	210 1 Family Res		Aged - Cou 41802	0	16,485	0	0
Grady Beverly- estate	Norwood-Norfolk 406201	4,500	Aged - Tow 41803	0	0	23,550	0
c/o Geraldine Grady	X	47,100	Aged - Sch 41804	0	0	0	11,775
9 Bicknell St	X		Enhanced S 41834	0	0	0	35,325
Norwood, NY 13668	68x132x30x28x67x143		VILLAGE TAXABLE VALUE		47,100		
	FRNT 68.00 DPTH 143.00		COUNTY TAXABLE VALUE		30,615		
	EAST-0328749 NRTH-1731444		TOWN TAXABLE VALUE		23,550		
	DEED BOOK 421 PG-00529		SCHOOL TAXABLE VALUE		0		
	FULL MARKET VALUE	49,063	NL003 Norwood Library		47,100 TO		
***** 42.074-2-16 *****							
7 Bicknell St							1-122-11
42.074-2-16	210 1 Family Res		Basic Star 41854	0	0	0	28,800
Barney Aimee J	Norwood-Norfolk 406201	4,400	VILLAGE TAXABLE VALUE		49,600		
7 Bicknell St	91sp36500/2001sp59000	49,600	COUNTY TAXABLE VALUE		49,600		
Norwood, NY 13668	95sp31533/2001sp28000		TOWN TAXABLE VALUE		49,600		
	66x144x167x132		SCHOOL TAXABLE VALUE		20,800		
	FRNT 66.00 DPTH 138.00		NL003 Norwood Library		49,600 TO		
	BANK8888869						
	EAST-0328689 NRTH-1731407						
	DEED BOOK 2001 PG-18180						
	FULL MARKET VALUE	51,667					
***** 42.074-2-17 *****							
3 Bicknell St							1-135-13
42.074-2-17	210 1 Family Res		Basic Star 41854	0	0	0	28,800
Liotta Joseph	Norwood-Norfolk 406201	4,500	VILLAGE TAXABLE VALUE		62,500		
3 Bicknell St	X	62,500	COUNTY TAXABLE VALUE		62,500		
Norwood, NY 13668-1250	X		TOWN TAXABLE VALUE		62,500		
	66x156x46x144		SCHOOL TAXABLE VALUE		33,700		
	FRNT 66.00 DPTH 150.00		NL003 Norwood Library		62,500 TO		
	BANK8888869						
	EAST-0328619 NRTH-1731389						
	DEED BOOK 796 PG-00248						
	FULL MARKET VALUE	65,104					
***** 42.074-2-18.11 *****							
1 Bicknell St							1-127- 5
42.074-2-18.11	311 Res vac land		VILLAGE TAXABLE VALUE		4,900		
Liotta Joseph	Norwood-Norfolk 406201	4,900	COUNTY TAXABLE VALUE		4,900		
3 Bicknell St	X	4,900	TOWN TAXABLE VALUE		4,900		
Norwood, NY 13668-1250	57x166x21x155		SCHOOL TAXABLE VALUE		4,900		
	1181sp5000		NL003 Norwood Library		4,900 TO		
	FRNT 57.00 DPTH 160.00						
	EAST-0328575 NRTH-1731358						
	DEED BOOK 963 PG-00513						
	FULL MARKET VALUE	5,104					

STATE OF NEW YORK
 COUNTY - St Lawrence
 TOWN - Potsdam
 VILLAGE - Norwood
 SWIS - 407401

2 0 1 2 T E N T A T I V E A S S E S S M E N T R O L L
 T A X A B L E SECTION OF THE ROLL - 1
 THESE ASSESSMENTS ARE ALSO USED FOR VILLAGE PURPOSES
 TAX MAP NUMBER SEQUENCE
 UNIFORM PERCENT OF VALUE IS 096.00
 UNIFORM PERCENT OF VALUE IS 096.00

PAGE 103
 VALUATION DATE-JUL 01, 2011
 TAXABLE STATUS DATE-MAR 01, 2012

TAX MAP PARCEL NUMBER	PROPERTY LOCATION & CLASS	ASSESSMENT	EXEMPTION CODE-----VILLAGE-----COUNTY-----TOWN-----SCHOOL
CURRENT OWNERS NAME	SCHOOL DISTRICT	LAND	TAX DESCRIPTION
CURRENT OWNERS ADDRESS	PARCEL SIZE/GRID COORD	TOTAL	SPECIAL DISTRICTS
			TAXABLE VALUE
			ACCOUNT NO.

42.074-2-19	40 S Main St		42.074-2-19 *****
Sassone Robert J	483 Converted Re		1-136-14
Sassone Sheila D	Norwood-Norfolk 406201	6,600	VILLAGE TAXABLE VALUE 107,500
40 S Main St	Re: Legal Office & Apts	107,500	COUNTY TAXABLE VALUE 107,500
Norwood, NY 13668-1125	112x106x89x117		TOWN TAXABLE VALUE 107,500
	040185sp38000		SCHOOL TAXABLE VALUE 107,500
	FRNT 112.00 DPTH 112.00		NL003 Norwood Library 107,500 TO
	EAST-0328480 NRTH-1731295		
	DEED BOOK 2004 PG-9134		
	FULL MARKET VALUE 111,979		

42.074-2-20.121	1/2 Bicknell St		42.074-2-20.121 *****
Sassone Robert & Sheila	330 Vacant comm		
Canton Potsdam Hospital	Norwood-Norfolk 406201	3,100	VILLAGE TAXABLE VALUE 3,100
40 S Main St	Re: Driveway &	3,100	COUNTY TAXABLE VALUE 3,100
Norwood, NY 13668-1125	Parking Lot		TOWN TAXABLE VALUE 3,100
	Sassone/Hospital 1/2 inte		SCHOOL TAXABLE VALUE 3,100
	FRNT 31.00 DPTH 166.00		NL003 Norwood Library 3,100 TO
	EAST-0328536 NRTH-1731360		
	DEED BOOK 2008 PG-3258		
	FULL MARKET VALUE 3,229		

42.074-2-21	38 S Main St		42.074-2-21 *****
Owens James P Jr	210 1 Family Res		1-128-11
26 Maiden Ln	Norwood-Norfolk 406201	2,800	VILLAGE TAXABLE VALUE 54,500
Peru, NY 12972	2006sp54000	54,500	COUNTY TAXABLE VALUE 54,500
	89sp30000		TOWN TAXABLE VALUE 54,500
	X		SCHOOL TAXABLE VALUE 54,500
	FRNT 44.00 DPTH 99.00		NL003 Norwood Library 54,500 TO
	EAST-0328447 NRTH-1731395		
	DEED BOOK 2006 PG-8957		
	FULL MARKET VALUE 56,771		

42.074-2-22	34,36 S Main St		42.074-2-22 *****
Fiacco & Riley Construction	464 Office bldg.		1-155- 8
PO Box 240	Norwood-Norfolk 406201	8,800	VILLAGE TAXABLE VALUE 206,000
Norwood, NY 13668	X	206,000	COUNTY TAXABLE VALUE 206,000
	X		TOWN TAXABLE VALUE 206,000
	X		SCHOOL TAXABLE VALUE 206,000
	ACRES 1.00		NL003 Norwood Library 206,000 TO
	EAST-0328369 NRTH-1731797		
	DEED BOOK 999 PG-01028		
	FULL MARKET VALUE 214,583		

STATE OF NEW YORK
 COUNTY - St Lawrence
 TOWN - Potsdam
 VILLAGE - Norwood
 SWIS - 407401

2 0 1 2 T E N T A T I V E A S S E S S M E N T R O L L
 T A X A B L E SECTION OF THE ROLL - 1
 THESE ASSESSMENTS ARE ALSO USED FOR VILLAGE PURPOSES
 TAX MAP NUMBER SEQUENCE
 UNIFORM PERCENT OF VALUE IS 096.00
 UNIFORM PERCENT OF VALUE IS 096.00

PAGE 104
 VALUATION DATE-JUL 01, 2011
 TAXABLE STATUS DATE-MAR 01, 2012

TAX MAP PARCEL NUMBER	PROPERTY LOCATION & CLASS	ASSESSMENT	EXEMPTION CODE	VILLAGE	COUNTY	TOWN	SCHOOL
CURRENT OWNERS NAME	SCHOOL DISTRICT	LAND	TAX DESCRIPTION	TAXABLE VALUE			
CURRENT OWNERS ADDRESS	PARCEL SIZE/GRID COORD	TOTAL	SPECIAL DISTRICTS				ACCOUNT NO.

42.074-2-23.1	32 S Main St			42.074-2-23.1			*****
Colbert Donald Judson II	464 Office bldg.		VILLAGE TAXABLE VALUE				1-140- 7
377 Douglas Rd	Norwood-Norfolk 406201	2,400	COUNTY TAXABLE VALUE				
Norwood, NY 13668	2009sp32000	128,000	TOWN TAXABLE VALUE				
	X		SCHOOL TAXABLE VALUE				
	34x72x39x72		NL003 Norwood Library				128,000 TO
	FRNT 34.00 DPTH 72.00						
	EAST-0328404 NRTH-1731537						
	DEED BOOK 2009 PG-13684						
	FULL MARKET VALUE	133,333					

42.074-2-25	24,26,28 S Main St			42.074-2-25			*****
What Cheer Lodge	481 Att row bldg		VILLAGE TAXABLE VALUE				1-155-11
Attn: Leon Burnap	Norwood-Norfolk 406201	5,300	COUNTY TAXABLE VALUE				
PO Box 153	X	128,800	TOWN TAXABLE VALUE				
Norwood, NY 13668	X		SCHOOL TAXABLE VALUE				
	X		NL003 Norwood Library				128,800 TO
	FRNT 66.00 DPTH 145.50						
	EAST-0328415 NRTH-1731587						
	DEED BOOK 238 PG-00203						
	FULL MARKET VALUE	134,167					

42.074-2-27	22 S Main St			42.074-2-27			*****
Turner Lee	481 Att row bldg		VILLAGE TAXABLE VALUE				1-153-13
9322 State Highway 56	Norwood-Norfolk 406201	1,800	COUNTY TAXABLE VALUE				
Norfolk, NY 13667	Re: Esquire Office	58,000	TOWN TAXABLE VALUE				
	X		SCHOOL TAXABLE VALUE				
	X		NL003 Norwood Library				58,000 TO
	FRNT 23.00 DPTH 83.00						
	EAST-0328399 NRTH-1731635						
	DEED BOOK 855 PG-00072						
	FULL MARKET VALUE	60,417					

42.074-2-28	18 S Main St			42.074-2-28			*****
Cutler James	484 l use sm bld		VILLAGE TAXABLE VALUE				1-137-10
Cutler Beth	Norwood-Norfolk 406201	1,700	COUNTY TAXABLE VALUE				
35 Maple St	92sp50000/2001sp50000	61,800	TOWN TAXABLE VALUE				
Norwood, NY 13668	X		SCHOOL TAXABLE VALUE				
	FRNT 18.00 DPTH 83.00		NL003 Norwood Library				61,800 TO
	EAST-0328384 NRTH-1731650						
	DEED BOOK 2001 PG-14726						
	FULL MARKET VALUE	64,375					

STATE OF NEW YORK
 COUNTY - St Lawrence
 TOWN - Potsdam
 VILLAGE - Norwood
 SWIS - 407401

2 0 1 2 T E N T A T I V E A S S E S S M E N T R O L L
 T A X A B L E SECTION OF THE ROLL - 1
 THESE ASSESSMENTS ARE ALSO USED FOR VILLAGE PURPOSES
 TAX MAP NUMBER SEQUENCE
 UNIFORM PERCENT OF VALUE IS 096.00
 UNIFORM PERCENT OF VALUE IS 096.00

PAGE 105
 VALUATION DATE-JUL 01, 2011
 TAXABLE STATUS DATE-MAR 01, 2012

TAX MAP PARCEL NUMBER	PROPERTY LOCATION & CLASS	ASSESSMENT	EXEMPTION CODE-----VILLAGE-----COUNTY-----TOWN-----SCHOOL	TAXABLE VALUE	ACCOUNT NO.
CURRENT OWNERS NAME	SCHOOL DISTRICT	LAND	TAX DESCRIPTION		
CURRENT OWNERS ADDRESS	PARCEL SIZE/GRID COORD	TOTAL	SPECIAL DISTRICTS		

42.074-2-29.1	12,14 S Main St				42.074-2-29.1 *****
Sutter Joseph G	481 Att row bldg		VILLAGE TAXABLE VALUE	61,800	1-156- 8
Sutter Sally	Norwood-Norfolk 406201	2,100	COUNTY TAXABLE VALUE	61,800	
2 Fairlawn Ave	92sp55000<	61,800	TOWN TAXABLE VALUE	61,800	
Massena, NY 13662	X		SCHOOL TAXABLE VALUE	61,800	
	X		NL003 Norwood Library	61,800 TO	
	FRNT 42.00 DPTH 110.00				
	EAST-0328373 NRTH-1731679				
	DEED BOOK 1058 PG-371				
	FULL MARKET VALUE	64,375			

42.074-3-1	10 Depot St				42.074-3-1 *****
Cutler John	220 2 Family Res		Basic Star 41854	0	1-122- 1
10 Depot St	Norwood-Norfolk 406201	6,800	VILLAGE TAXABLE VALUE	55,400	28,800
Norwood, NY 13668	X	55,400	COUNTY TAXABLE VALUE	55,400	
	X		TOWN TAXABLE VALUE	55,400	
	X		SCHOOL TAXABLE VALUE	26,600	
	FRNT 165.00 DPTH 166.50		NL003 Norwood Library	55,400 TO	
	EAST-0329390 NRTH-1731743				
	DEED BOOK 1058 PG-747				
	FULL MARKET VALUE	57,708			

42.074-3-2	14 Depot St				42.074-3-2 *****
Daggett Mary (Estate	210 1 Family Res		VILLAGE TAXABLE VALUE	42,000	1-124- 7
c/o David Daggett	Norwood-Norfolk 406201	5,700	COUNTY TAXABLE VALUE	42,000	
14 Depot St	X	42,000	TOWN TAXABLE VALUE	42,000	
Norwood, NY 13668	X		SCHOOL TAXABLE VALUE	42,000	
	83x218x83x231		NL003 Norwood Library	42,000 TO	
	FRNT 83.00 DPTH 228.50				
	EAST-0329509 NRTH-1731787				
	DEED BOOK 2009 PG-16837				
	FULL MARKET VALUE	43,750			

42.074-3-3	16 Depot St				42.074-3-3 *****
Suburban NY Property Acq LLC	330 Vacant comm		VILLAGE TAXABLE VALUE	22,000	1-115- 3
240 State Route 10	Norwood-Norfolk 406201	18,500	COUNTY TAXABLE VALUE	22,000	
Whippany, NJ 07981-2105	X	22,000	TOWN TAXABLE VALUE	22,000	
	X		SCHOOL TAXABLE VALUE	22,000	
	113x232x105x218		NL003 Norwood Library	22,000 TO	
	FRNT 116.00 DPTH 230.50				
	ACRES 0.61				
	EAST-0329579 NRTH-1731830				
	DEED BOOK 2004 PG-1759				
	FULL MARKET VALUE	22,917			

STATE OF NEW YORK
 COUNTY - St Lawrence
 TOWN - Potsdam
 VILLAGE - Norwood
 SWIS - 407401

2 0 1 2 T E N T A T I V E A S S E S S M E N T R O L L
 T A X A B L E SECTION OF THE ROLL - 1
 THESE ASSESSMENTS ARE ALSO USED FOR VILLAGE PURPOSES
 TAX MAP NUMBER SEQUENCE
 UNIFORM PERCENT OF VALUE IS 096.00
 UNIFORM PERCENT OF VALUE IS 096.00

PAGE 106
 VALUATION DATE-JUL 01, 2011
 TAXABLE STATUS DATE-MAR 01, 2012

TAX MAP PARCEL NUMBER	PROPERTY LOCATION & CLASS	ASSESSMENT	EXEMPTION CODE-----VILLAGE-----COUNTY-----TOWN-----SCHOOL
CURRENT OWNERS NAME	SCHOOL DISTRICT	LAND	TAX DESCRIPTION
CURRENT OWNERS ADDRESS	PARCEL SIZE/GRID COORD	TOTAL	SPECIAL DISTRICTS
			TAXABLE VALUE
			ACCOUNT NO.

42.074-3-4	18,20 Depot St 230 3 Family Res Norwood-Norfolk 406201	6,500	VILLAGE TAXABLE VALUE COUNTY TAXABLE VALUE
Chilton Albert A	2006sp29300 nv	55,000	TOWN TAXABLE VALUE
Chilton Phyllis M	X		SCHOOL TAXABLE VALUE
9 Chestnut St	121x230x90x232		NL003 Norwood Library
Massena, NY 13662	FRNT 120.00 DPTH 231.00		55,000 TO
	EAST-0329682 NRTH-1731873		
	DEED BOOK 2006 PG-2015		
	FULL MARKET VALUE	57,292	

42.074-3-5	22 Depot St 210 1 Family Res Norwood-Norfolk 406201	5,800	Basic Star 41854 VILLAGE TAXABLE VALUE
Fishbeck Ruth A	94sp35000	63,000	COUNTY TAXABLE VALUE
22 Depot St	X		TOWN TAXABLE VALUE
Norwood, NY 13668	X		SCHOOL TAXABLE VALUE
	FRNT 85.00 DPTH 264.00		NL003 Norwood Library
	EAST-0329769 NRTH-1731916		63,000 TO
	DEED BOOK 1084 PG-204		
	FULL MARKET VALUE	65,625	

42.074-3-8	11,13 Pine St 210 1 Family Res Norwood-Norfolk 406201	6,200	Basic Star 41854 VILLAGE TAXABLE VALUE
Farnsworth Richard	X	38,500	COUNTY TAXABLE VALUE
11 Pine St	X		TOWN TAXABLE VALUE
Norwood, NY 13668	0585qc0		SCHOOL TAXABLE VALUE
	FRNT 166.00 DPTH 132.00		NL003 Norwood Library
	EAST-0329958 NRTH-1731787		38,500 TO
	DEED BOOK 1046 PG-00255		
	FULL MARKET VALUE	40,104	

42.074-3-9	9 Pine St 210 1 Family Res Norwood-Norfolk 406201	4,800	Basic Star 41854 VILLAGE TAXABLE VALUE
Kipp Bryon W	96sp12000	15,000	COUNTY TAXABLE VALUE
Kipp Angela M	2010sp8000		TOWN TAXABLE VALUE
9 Pine St	X		SCHOOL TAXABLE VALUE
Norwood, NY 13668	FRNT 83.00 DPTH 132.00		NL003 Norwood Library
	EAST-0329844 NRTH-1731743		15,000 TO
	DEED BOOK 2010 PG-5562		
	FULL MARKET VALUE	15,625	

STATE OF NEW YORK
 COUNTY - St Lawrence
 TOWN - Potsdam
 VILLAGE - Norwood
 SWIS - 407401

2 0 1 2 T E N T A T I V E A S S E S S M E N T R O L L
 T A X A B L E SECTION OF THE ROLL - 1
 THESE ASSESSMENTS ARE ALSO USED FOR VILLAGE PURPOSES
 TAX MAP NUMBER SEQUENCE
 UNIFORM PERCENT OF VALUE IS 096.00
 UNIFORM PERCENT OF VALUE IS 096.00

PAGE 107
 VALUATION DATE-JUL 01, 2011
 TAXABLE STATUS DATE-MAR 01, 2012

TAX MAP PARCEL NUMBER	PROPERTY LOCATION & CLASS	ASSESSMENT	EXEMPTION CODE-----VILLAGE-----	COUNTY-----	TOWN-----	SCHOOL
CURRENT OWNERS NAME	SCHOOL DISTRICT	LAND	TAX DESCRIPTION	TAXABLE VALUE		
CURRENT OWNERS ADDRESS	PARCEL SIZE/GRID COORD	TOTAL	SPECIAL DISTRICTS			ACCOUNT NO.

42.074-3-10	7 Pine St 210 1 Family Res Norwood-Norfolk 406201	4,800	Basic Star 41854	0	0	1-159-11 28,800
James Donna M	X	34,300	VILLAGE TAXABLE VALUE			
7 Pine St	X		COUNTY TAXABLE VALUE			
Norwood, NY 13668	86sp17200/94sp16500		TOWN TAXABLE VALUE			
	FRNT 83.00 DPTH 132.00		SCHOOL TAXABLE VALUE			
	EAST-0329774 NRTH-1731705		NL003 Norwood Library		34,300 TO	
	DEED BOOK 2006 PG-11612					
	FULL MARKET VALUE	35,729				

42.074-3-11	5 Pine St 210 1 Family Res Norwood-Norfolk 406201	5,000	Basic Star 41854	0	0	1-153- 1 28,800
Fregoe Jason T	93sp32000	58,000	VILLAGE TAXABLE VALUE			
Fregoe Ashley M	2009sp61500		COUNTY TAXABLE VALUE			
5 Pine St	91x132x59x56x132		TOWN TAXABLE VALUE			
Norwood, NY 13668	FRNT 91.00 DPTH 132.00		SCHOOL TAXABLE VALUE			
	ACRES 0.28		NL003 Norwood Library		58,000 TO	
	EAST-0329671 NRTH-1731678					
	DEED BOOK 2009 PG-16964					
	FULL MARKET VALUE	60,417				

42.074-3-12	3 Pine St 210 1 Family Res Norwood-Norfolk 406201	4,800	Basic Star 41854	0	0	1-139- 3 28,800
Williams Kevin	X	48,100	VILLAGE TAXABLE VALUE			
Williams Vicky	X		COUNTY TAXABLE VALUE			
3 Pine St	83x130x83x141		TOWN TAXABLE VALUE			
Norwood, NY 13668	FRNT 83.00 DPTH 131.00		SCHOOL TAXABLE VALUE			
	BANK8888869		NL003 Norwood Library		48,100 TO	
	EAST-0329590 NRTH-1731624					
	DEED BOOK 910 PG-00644					
	FULL MARKET VALUE	50,104				

42.074-3-13	1 Pine St 210 1 Family Res Norwood-Norfolk 406201	2,800	VILLAGE TAXABLE VALUE			1-148- 2 30,000
Weaver William F	93sp10500	30,000	COUNTY TAXABLE VALUE			
Weaver Tammy L	Xc		TOWN TAXABLE VALUE			
98 State Highway 72	49x80		SCHOOL TAXABLE VALUE			
Potsdam, NY 13676	FRNT 49.00 DPTH 80.00		NL003 Norwood Library		30,000 TO	
	EAST-0329563 NRTH-1731576					
	DEED BOOK 2008 PG-14169					
	FULL MARKET VALUE	31,250				

STATE OF NEW YORK
 COUNTY - St Lawrence
 TOWN - Potsdam
 VILLAGE - Norwood
 SWIS - 407401

2 0 1 2 T E N T A T I V E A S S E S S M E N T R O L L
 T A X A B L E SECTION OF THE ROLL - 1
 THESE ASSESSMENTS ARE ALSO USED FOR VILLAGE PURPOSES
 TAX MAP NUMBER SEQUENCE
 UNIFORM PERCENT OF VALUE IS 096.00
 UNIFORM PERCENT OF VALUE IS 096.00

PAGE 108
 VALUATION DATE-JUL 01, 2011
 TAXABLE STATUS DATE-MAR 01, 2012

TAX MAP PARCEL NUMBER	PROPERTY LOCATION & CLASS	ASSESSMENT	EXEMPTION CODE-----VILLAGE-----	COUNTY-----	TOWN-----	SCHOOL
CURRENT OWNERS NAME	SCHOOL DISTRICT	LAND	TAX DESCRIPTION	TAXABLE VALUE		
CURRENT OWNERS ADDRESS	PARCEL SIZE/GRID COORD	TOTAL	SPECIAL DISTRICTS			ACCOUNT NO.

42.074-3-14	5 Lang St 210 1 Family Res		Basic Star 41854	0	0	1-147-12
Johnson Jennifer A	Norwood-Norfolk 406201	3,300	VILLAGE TAXABLE VALUE		61,500	28,800
5 Lang St	0506sp60900	61,500	COUNTY TAXABLE VALUE		61,500	
Norwood, NY 13668	2002sp35500 96sp21000		TOWN TAXABLE VALUE		61,500	
	71x75x80x70		SCHOOL TAXABLE VALUE		32,700	
	FRNT 71.00 DPTH 73.00		NL003 Norwood Library		61,500 TO	
	BANK8888830					
	EAST-0329503 NRTH-1731538					
	DEED BOOK 2006 PG-7538					
	FULL MARKET VALUE	64,063				

42.074-3-15	3 Lang St 210 1 Family Res		Basic Star 41854	0	0	1-124- 3
White Thomas	Norwood-Norfolk 406201	5,500	VILLAGE TAXABLE VALUE		45,000	28,800
White Michele	93sp30000	45,000	COUNTY TAXABLE VALUE		45,000	
3 Lang St	X		TOWN TAXABLE VALUE		45,000	
Norwood, NY 13668	119x142x117x129		SCHOOL TAXABLE VALUE		16,200	
	FRNT 119.00 DPTH 135.50		NL003 Norwood Library		45,000 TO	
	ACRES 0.37 BANK8888869					
	EAST-0329476 NRTH-1731619					
	DEED BOOK 1067 PG-1105					
	FULL MARKET VALUE	46,875				

42.074-3-16	15 Pine St 210 1 Family Res		Vet - Wart 41121	0	4,575	1-159- 2
Cook Earl W	Norwood-Norfolk 406201	5,300	Vet - Wart 41127	4,575	0	0
15 Pine St	X	30,500	Enhanced S 41834	0	0	30,500
Norwood, NY 13668	X		VILLAGE TAXABLE VALUE		25,925	
	X		COUNTY TAXABLE VALUE		25,925	
	FRNT 83.00 DPTH 165.00		TOWN TAXABLE VALUE		25,925	
	EAST-0330079 NRTH-1731862		SCHOOL TAXABLE VALUE		0	
	DEED BOOK 1070 PG-568		NL003 Norwood Library		30,500 TO	
	FULL MARKET VALUE	31,771				

42.074-3-17	17 Pine St 210 1 Family Res		Basic Star 41854	0	0	1-127-12
Orologio Joseph A	Norwood-Norfolk 406201	4,800	VILLAGE TAXABLE VALUE		36,500	28,800
17 Pine St	X	36,500	COUNTY TAXABLE VALUE		36,500	
Norwood, NY 13668	87sp12000		TOWN TAXABLE VALUE		36,500	
	X		SCHOOL TAXABLE VALUE		7,700	
	FRNT 83.00 DPTH 132.00		NL003 Norwood Library		36,500 TO	
	EAST-0330165 NRTH-1731868					
	DEED BOOK 2006 PG-9430					
	FULL MARKET VALUE	38,021				

STATE OF NEW YORK
 COUNTY - St Lawrence
 TOWN - Potsdam
 VILLAGE - Norwood
 SWIS - 407401

2 0 1 2 T E N T A T I V E A S S E S S M E N T R O L L
 T A X A B L E SECTION OF THE ROLL - 1
 THESE ASSESSMENTS ARE ALSO USED FOR VILLAGE PURPOSES
 TAX MAP NUMBER SEQUENCE
 UNIFORM PERCENT OF VALUE IS 096.00
 UNIFORM PERCENT OF VALUE IS 096.00

PAGE 109
 VALUATION DATE-JUL 01, 2011
 TAXABLE STATUS DATE-MAR 01, 2012

TAX MAP PARCEL NUMBER	PROPERTY LOCATION & CLASS	ASSESSMENT	EXEMPTION CODE-----VILLAGE-----	COUNTY-----	TOWN-----	SCHOOL
CURRENT OWNERS NAME	SCHOOL DISTRICT	LAND	TAX DESCRIPTION	TAXABLE VALUE		
CURRENT OWNERS ADDRESS	PARCEL SIZE/GRID COORD	TOTAL	SPECIAL DISTRICTS	ACCOUNT NO.		
***** 42.074-3-18 *****						
42.074-3-18	19 Pine St			42.074-3-18	1-145-13	
Reed Gerald L (LU)	210 1 Family Res		Enhanced S 41834	0	0	0 49,500
19 Pine St	Norwood-Norfolk 406201	4,800	VILLAGE TAXABLE VALUE			49,500
Norwood, NY 13668	X	49,500	COUNTY TAXABLE VALUE			49,500
	X		TOWN TAXABLE VALUE			49,500
	X		SCHOOL TAXABLE VALUE			0
	FRNT 83.00 DPTH 132.00		NL003 Norwood Library			49,500 TO
	EAST-0330252 NRTH-1731895					
	DEED BOOK 2004 PG-7938					
	FULL MARKET VALUE	51,563				
***** 42.074-4-2 *****						
42.074-4-2	17 Bicknell St			42.074-4-2	1-126- 6	
Barish Barbara A	210 1 Family Res		Vet - Wart 41121	0	6,255	6,255 0
17 Bicknell St	Norwood-Norfolk 406201	4,400	Vet - Wart 41127	5,760	0	0 0
Norwood, NY 13668	X	41,700	Enhanced S 41834	0	0	0 41,700
	79sp22000		VILLAGE TAXABLE VALUE			35,940
	70x120x35x32x139		COUNTY TAXABLE VALUE			35,445
	FRNT 70.00 DPTH 131.00		TOWN TAXABLE VALUE			35,445
	EAST-0328984 NRTH-1731532		SCHOOL TAXABLE VALUE			0
	DEED BOOK 993 PG-01094		NL003 Norwood Library			41,700 TO
	FULL MARKET VALUE	43,438				
***** 42.074-4-3 *****						
42.074-4-3	2 Depot St			42.074-4-3	1-130- 2	
Deshane Brandon J	210 1 Family Res		Basic Star 41854	0	0	0 28,800
Deshane Samantha J	Norwood-Norfolk 406201	3,700	VILLAGE TAXABLE VALUE			42,500
2 Depot St	93sp30000	42,500	COUNTY TAXABLE VALUE			42,500
Norwood, NY 13668	2010sp48000		TOWN TAXABLE VALUE			42,500
	105x53x140x79		SCHOOL TAXABLE VALUE			13,700
	FRNT 105.00 DPTH 66.00		NL003 Norwood Library			42,500 TO
	BANK8888869					
	EAST-0329092 NRTH-1731608					
	DEED BOOK 2010 PG-18463					
	FULL MARKET VALUE	44,271				
***** 42.074-4-4 *****						
42.074-4-4	6 Depot St			42.074-4-4	1-145- 3	
Purves Charles	210 1 Family Res		VILLAGE TAXABLE VALUE			35,000
2 Lang St	Norwood-Norfolk 406201	3,300	COUNTY TAXABLE VALUE			35,000
Norwood, NY 13668	X	35,000	TOWN TAXABLE VALUE			35,000
	X		SCHOOL TAXABLE VALUE			35,000
	X		NL003 Norwood Library			35,000 TO
	FRNT 58.00 DPTH 94.50					
	EAST-0329190 NRTH-1731651					
	DEED BOOK 1039 PG-00963					
	FULL MARKET VALUE	36,458				

STATE OF NEW YORK
 COUNTY - St Lawrence
 TOWN - Potsdam
 VILLAGE - Norwood
 SWIS - 407401

2 0 1 2 T E N T A T I V E A S S E S S M E N T R O L L
 T A X A B L E SECTION OF THE ROLL - 1
 THESE ASSESSMENTS ARE ALSO USED FOR VILLAGE PURPOSES
 TAX MAP NUMBER SEQUENCE
 UNIFORM PERCENT OF VALUE IS 096.00
 UNIFORM PERCENT OF VALUE IS 096.00

PAGE 110
 VALUATION DATE-JUL 01, 2011
 TAXABLE STATUS DATE-MAR 01, 2012

TAX MAP PARCEL NUMBER	PROPERTY LOCATION & CLASS	ASSESSMENT	EXEMPTION CODE-----VILLAGE-----	COUNTY-----	TOWN-----	SCHOOL
CURRENT OWNERS NAME	SCHOOL DISTRICT	LAND	TAX DESCRIPTION	TAXABLE VALUE		
CURRENT OWNERS ADDRESS	PARCEL SIZE/GRID COORD	TOTAL	SPECIAL DISTRICTS	ACCOUNT NO.		

42.074-4-5	8 Depot St 210 1 Family Res		Basic Star 41854	0	0	1-122- 6 28,800
Laramay Vikki A	Norwood-Norfolk 406201	2,800	VILLAGE TAXABLE VALUE		33,000	
8 Depot St	92sp32000	33,000	COUNTY TAXABLE VALUE		33,000	
Norwood, NY 13668	X		TOWN TAXABLE VALUE		33,000	
	58x84x69x86		SCHOOL TAXABLE VALUE		4,200	
	FRNT 58.00 DPTH 85.00		NL003 Norwood Library		33,000 TO	
	EAST-0329233 NRTH-1731678					
	DEED BOOK 1060 PG-1143					
	FULL MARKET VALUE	34,375				

42.074-4-6	2 Lang St 210 1 Family Res		Enhanced S 41834	0	0	1-145- 4 55,000
Purves Charles H	Norwood-Norfolk 406201	4,600	VILLAGE TAXABLE VALUE		55,000	
2 Lang St	X	55,000	COUNTY TAXABLE VALUE		55,000	
Norwood, NY 13668	X		TOWN TAXABLE VALUE		55,000	
	X		SCHOOL TAXABLE VALUE		0	
	FRNT 83.00 DPTH 120.00		NL003 Norwood Library		55,000 TO	
	ACRES 0.23					
	EAST-0329260 NRTH-1731597					
	DEED BOOK 810 PG-00397					
	FULL MARKET VALUE	57,292				

42.074-4-7	1 Morgan St 210 1 Family Res					1-117-11
Tooley Roger B	Norwood-Norfolk 406201	3,500	VILLAGE TAXABLE VALUE		38,000	
Tooley Carol M	X	38,000	COUNTY TAXABLE VALUE		38,000	
1413 Middletree Rd	X		TOWN TAXABLE VALUE		38,000	
Joliet, IL 60433	46x140x46x132		SCHOOL TAXABLE VALUE		38,000	
	FRNT 46.00 DPTH 140.00		NL003 Norwood Library		38,000 TO	
	EAST-0329114 NRTH-1731554					
	DEED BOOK 2003 PG-23884					
	FULL MARKET VALUE	39,583				

42.074-4-8	3 Morgan St 210 1 Family Res		Basic Star 41854	0	0	1-123-15 28,800
Harrigan-Pierce Janine	Norwood-Norfolk 406201	5,000	VILLAGE TAXABLE VALUE		68,000	
3 Morgan St	2007sp68000	68,000	COUNTY TAXABLE VALUE		68,000	
Norwood, NY 13668	X		TOWN TAXABLE VALUE		68,000	
	0684sp20000		SCHOOL TAXABLE VALUE		39,200	
	FRNT 83.00 DPTH 144.00		NL003 Norwood Library		68,000 TO	
	BANK8888870					
	EAST-0329162 NRTH-1731511					
	DEED BOOK 2007 PG-21465					
	FULL MARKET VALUE	70,833				

STATE OF NEW YORK
 COUNTY - St Lawrence
 TOWN - Potsdam
 VILLAGE - Norwood
 SWIS - 407401

2 0 1 2 T E N T A T I V E A S S E S S M E N T R O L L
 T A X A B L E SECTION OF THE ROLL - 1
 THESE ASSESSMENTS ARE ALSO USED FOR VILLAGE PURPOSES
 TAX MAP NUMBER SEQUENCE
 UNIFORM PERCENT OF VALUE IS 096.00
 UNIFORM PERCENT OF VALUE IS 096.00

PAGE 111
 VALUATION DATE-JUL 01, 2011
 TAXABLE STATUS DATE-MAR 01, 2012

TAX MAP PARCEL NUMBER	PROPERTY LOCATION & CLASS	ASSESSMENT	EXEMPTION CODE-----VILLAGE-----	COUNTY-----	TOWN-----	SCHOOL	ACCOUNT NO.
CURRENT OWNERS NAME	SCHOOL DISTRICT	LAND	TAX DESCRIPTION	TAXABLE VALUE			
CURRENT OWNERS ADDRESS	PARCEL SIZE/GRID COORD	TOTAL	SPECIAL DISTRICTS				

42.074-4-9	7 Morgan St			42.074-4-9			*****
Norman Kelly	210 1 Family Res		Basic Star 41854	0	0	0	1-138- 1
7 Morgan St	Norwood-Norfolk 406201	5,700	VILLAGE TAXABLE VALUE		50,000		
Norwood, NY 13668	2005sp44500	50,000	COUNTY TAXABLE VALUE		50,000		
	85sp12500		TOWN TAXABLE VALUE		50,000		
	X		SCHOOL TAXABLE VALUE		21,200		
	FRNT 83.00 DPTH 264.00		NL003 Norwood Library		50,000 TO		
	BANK8888869						
	EAST-0329260 NRTH-1731484						
	DEED BOOK 2005 PG-1911						
	FULL MARKET VALUE	52,083					

42.074-4-10	9 Morgan St			42.074-4-10			*****
Levison Theodore	210 1 Family Res		Basic Star 41854	0	0	0	1-158-13
Levison Lisa	Norwood-Norfolk 406201	5,900	VILLAGE TAXABLE VALUE		85,000		
9 Morgan St	2001sp70000	85,000	COUNTY TAXABLE VALUE		85,000		
Norwood, NY 13668	X		TOWN TAXABLE VALUE		85,000		
	85sp14000/88sp40000		SCHOOL TAXABLE VALUE		56,200		
	FRNT 83.00 DPTH 264.00		NL003 Norwood Library		85,000 TO		
	EAST-0329314 NRTH-1731424						
	DEED BOOK 2001 PG-19221						
	FULL MARKET VALUE	88,542					

42.074-4-11	11 Morgan St			42.074-4-11			*****
Regan Philip	210 1 Family Res		Enhanced S 41834	0	0	0	1-135-10
PO Box 113	Norwood-Norfolk 406201	5,900	VILLAGE TAXABLE VALUE		76,500		
Norwood, NY 13668	X	76,500	COUNTY TAXABLE VALUE		76,500		
	X		TOWN TAXABLE VALUE		76,500		
	X		SCHOOL TAXABLE VALUE		16,790		
	FRNT 83.00 DPTH 264.00		NL003 Norwood Library		76,500 TO		
	EAST-0329379 NRTH-1731360						
	DEED BOOK 1999 PG-14959						
	FULL MARKET VALUE	79,688					

42.074-4-12	13 Morgan St			42.074-4-12			*****
Cutler Joseph J	210 1 Family Res		Enhanced S 41834	0	0	0	1-137-14
Cutler Mary L	Norwood-Norfolk 406201	5,700	VILLAGE TAXABLE VALUE		55,000		
13 Morgan St	2007sp55000	55,000	COUNTY TAXABLE VALUE		55,000		
Norwood, NY 13668-1103	2011sp58000		TOWN TAXABLE VALUE		55,000		
	X		SCHOOL TAXABLE VALUE		0		
	FRNT 83.00 DPTH 264.00		NL003 Norwood Library		55,000 TO		
	EAST-0329417 NRTH-1731300						
	DEED BOOK 2011 PG-11024						
	FULL MARKET VALUE	57,292					

STATE OF NEW YORK
 COUNTY - St Lawrence
 TOWN - Potsdam
 VILLAGE - Norwood
 SWIS - 407401

2 0 1 2 T E N T A T I V E A S S E S S M E N T R O L L
 T A X A B L E SECTION OF THE ROLL - 1
 THESE ASSESSMENTS ARE ALSO USED FOR VILLAGE PURPOSES
 TAX MAP NUMBER SEQUENCE
 UNIFORM PERCENT OF VALUE IS 096.00
 UNIFORM PERCENT OF VALUE IS 096.00

PAGE 112
 VALUATION DATE-JUL 01, 2011
 TAXABLE STATUS DATE-MAR 01, 2012

TAX MAP PARCEL NUMBER	PROPERTY LOCATION & CLASS	ASSESSMENT	EXEMPTION CODE-----VILLAGE-----COUNTY-----TOWN-----SCHOOL	TAXABLE VALUE	ACCOUNT NO.
CURRENT OWNERS NAME	SCHOOL DISTRICT	LAND	TAX DESCRIPTION		
CURRENT OWNERS ADDRESS	PARCEL SIZE/GRID COORD	TOTAL	SPECIAL DISTRICTS		

42.074-4-13	15 Morgan St			42.074-4-13	*****
St Lawrence Housing Council	210 1 Family Res		VILLAGE TAXABLE VALUE	35,000	1-159- 6
19 Main St	Norwood-Norfolk 406201	5,800	COUNTY TAXABLE VALUE	35,000	
Canton, NY 13617-2206	2010sp12270	35,000	TOWN TAXABLE VALUE	35,000	
	X		SCHOOL TAXABLE VALUE	35,000	
	0883sp26000		NL003 Norwood Library	35,000 TO	
	FRNT 77.00 DPTH 264.00				
	EAST-0329482 NRTH-1731230				
	DEED BOOK 2010 PG-18615				
	FULL MARKET VALUE	36,458			

42.074-4-14	17 Morgan St			42.074-4-14	*****
Bosjolie Mark	210 1 Family Res		Basic Star 41854	0	1-132- 8
17 Morgan St	Norwood-Norfolk 406201	5,600	VILLAGE TAXABLE VALUE	44,000	
Norwood, NY 13668	2010sp30000	44,000	COUNTY TAXABLE VALUE	44,000	
	X		TOWN TAXABLE VALUE	44,000	
	80sp37500/87sp52000		SCHOOL TAXABLE VALUE	15,200	
	FRNT 77.00 DPTH 264.00		NL003 Norwood Library	44,000 TO	
	BANK8888111				
	EAST-0329536 NRTH-1731165				
	DEED BOOK 2010 PG-17738				
	FULL MARKET VALUE	45,833			

42.074-4-15.1	19 Morgan St			42.074-4-15.1	*****
Williams Julie	210 1 Family Res		Basic Star 41854	0	1-129- 1
19 Morgan St	Norwood-Norfolk 406201	7,300	VILLAGE TAXABLE VALUE	65,100	0 28,800
Norwood, NY 13668	95sp26000	65,100	COUNTY TAXABLE VALUE	65,100	
	X		TOWN TAXABLE VALUE	65,100	
	166x264x165x264		SCHOOL TAXABLE VALUE	36,300	
	FRNT 166.00 DPTH 264.00		NL003 Norwood Library	65,100 TO	
	EAST-0329639 NRTH-1731122				
	DEED BOOK 1105 PG-363				
	FULL MARKET VALUE	67,813			

42.074-4-17	2 Pine St			42.074-4-17	*****
Kent Sarah	210 1 Family Res		VILLAGE TAXABLE VALUE	42,700	1-153- 8
Yette Jerald	Norwood-Norfolk 406201	4,800	COUNTY TAXABLE VALUE	42,700	
25 Chestnut St	99sp18000	42,700	TOWN TAXABLE VALUE	42,700	
Potsdam, NY 13676-1850	X		SCHOOL TAXABLE VALUE	42,700	
	60x269x34x270		NL003 Norwood Library	42,700 TO	
	FRNT 60.00 DPTH 269.50				
	EAST-0329590 NRTH-1731343				
	DEED BOOK 1999 PG-20677				
	FULL MARKET VALUE	44,479			

STATE OF NEW YORK
 COUNTY - St Lawrence
 TOWN - Potsdam
 VILLAGE - Norwood
 SWIS - 407401

2 0 1 2 T E N T A T I V E A S S E S S M E N T R O L L
 T A X A B L E SECTION OF THE ROLL - 1
 THESE ASSESSMENTS ARE ALSO USED FOR VILLAGE PURPOSES
 TAX MAP NUMBER SEQUENCE
 UNIFORM PERCENT OF VALUE IS 096.00
 UNIFORM PERCENT OF VALUE IS 096.00

PAGE 113
 VALUATION DATE-JUL 01, 2011
 TAXABLE STATUS DATE-MAR 01, 2012

TAX MAP PARCEL NUMBER	PROPERTY LOCATION & CLASS	ASSESSMENT	EXEMPTION CODE	VILLAGE	COUNTY	TOWN	SCHOOL
CURRENT OWNERS NAME	SCHOOL DISTRICT	LAND	TAX DESCRIPTION	TAXABLE VALUE			
CURRENT OWNERS ADDRESS	PARCEL SIZE/GRID COORD	TOTAL	SPECIAL DISTRICTS				ACCOUNT NO.

42.074-4-18	4 Pine St 210 1 Family Res Norwood-Norfolk 406201	3,500	VILLAGE TAXABLE VALUE	28,000	42.074-4-18		1-153-10
Sharp LeAnn	03/06sp25000	28,000	COUNTY TAXABLE VALUE	28,000			
PO Box 163	X		TOWN TAXABLE VALUE	28,000			
Norfolk, NY 13667	53x145x53x148		SCHOOL TAXABLE VALUE	28,000			
	FRNT 53.00 DPTH 146.50		NL003 Norwood Library	28,000 TO			
	EAST-0329606 NRTH-1731419						
	DEED BOOK 2006 PG-5381						
	FULL MARKET VALUE	29,167					

42.074-4-19	6 Pine St 210 1 Family Res Norwood-Norfolk 406201	3,800	VILLAGE TAXABLE VALUE	34,200	42.074-4-19		1-142- 2
Oakes Margaret (Estate)	X	34,200	COUNTY TAXABLE VALUE	34,200			
19 Hutchins St	X		TOWN TAXABLE VALUE	34,200			
Norfolk, NY 13667	50x140x50x145		SCHOOL TAXABLE VALUE	34,200			
	FRNT 50.00 DPTH 142.50		NL003 Norwood Library	34,200 TO			
	EAST-0329639 NRTH-1731446						
	DEED BOOK 350 PG-00477						
	FULL MARKET VALUE	35,625					

42.074-4-20	8 Pine St 210 1 Family Res Norwood-Norfolk 406201	3,800	Vet - Comb 41131	0	42.074-4-20		1-154- 2
McGrath Christopher	2005sp20000	27,000	Vet - Comb 41137	6,750			0
8 Pine St	2009sp27900		Vet - Disa 41141	0			0
Norwood, NY 13668	43x266x41x266		Vet - Disa 41147	5,400			0
	FRNT 43.00 DPTH 266.00		Basic Star 41854	0			27,000
	EAST-0329715 NRTH-1731441		VILLAGE TAXABLE VALUE	14,850			
	DEED BOOK 2009 PG-14576		COUNTY TAXABLE VALUE	14,850			
	FULL MARKET VALUE	28,125	TOWN TAXABLE VALUE	14,850			
			SCHOOL TAXABLE VALUE	0			
			NL003 Norwood Library	27,000 TO			

42.074-4-21	8 1/2 Pine St 210 1 Family Res Norwood-Norfolk 406201	6,500	VILLAGE TAXABLE VALUE	31,500	42.074-4-21		1-158- 3
McGaw Maureen C	L/con 3-5-93	31,500	COUNTY TAXABLE VALUE	31,500			
McGaw Lance K	85sp8500		TOWN TAXABLE VALUE	31,500			
PO Box 671	120x260x65x266		SCHOOL TAXABLE VALUE	31,500			
Canton, NY 13617	FRNT 121.00 DPTH 264.00		NL003 Norwood Library	31,500 TO			
	EAST-0329769 NRTH-1731473						
	DEED BOOK 2009 PG-15078						
	FULL MARKET VALUE	32,813					

STATE OF NEW YORK
 COUNTY - St Lawrence
 TOWN - Potsdam
 VILLAGE - Norwood
 SWIS - 407401

2 0 1 2 T E N T A T I V E A S S E S S M E N T R O L L
 T A X A B L E SECTION OF THE ROLL - 1
 THESE ASSESSMENTS ARE ALSO USED FOR VILLAGE PURPOSES
 TAX MAP NUMBER SEQUENCE
 UNIFORM PERCENT OF VALUE IS 096.00
 UNIFORM PERCENT OF VALUE IS 096.00

PAGE 114
 VALUATION DATE-JUL 01, 2011
 TAXABLE STATUS DATE-MAR 01, 2012

TAX MAP PARCEL NUMBER	PROPERTY LOCATION & CLASS	ASSESSMENT	EXEMPTION CODE	VILLAGE	COUNTY	TOWN	SCHOOL
CURRENT OWNERS NAME	SCHOOL DISTRICT	LAND	TAX DESCRIPTION	TAXABLE VALUE			
CURRENT OWNERS ADDRESS	PARCEL SIZE/GRID COORD	TOTAL	SPECIAL DISTRICTS				ACCOUNT NO.
***** 42.074-4-22 *****							
	12 Pine St						1-135- 3
42.074-4-22	210 1 Family Res		Vet - Wart 41121	0	7,515	7,515	0
Larue Theron G	Norwood-Norfolk 406201	5,700	Vet - Wart 41127	5,760	0	0	0
Larue Shirley	X	50,100	Enhanced S 41834	0	0	0	50,100
12 Pine St	X		VILLAGE TAXABLE VALUE		44,340		
Norwood, NY 13668	83x243x83x260		COUNTY TAXABLE VALUE		42,585		
	FRNT 83.00 DPTH 251.50		TOWN TAXABLE VALUE		42,585		
	EAST-0329866 NRTH-1731489		SCHOOL TAXABLE VALUE		0		
	DEED BOOK 685 PG-00110		NL003 Norwood Library		50,100	TO	
	FULL MARKET VALUE	52,188					
***** 42.074-4-23 *****							
	16 Pine St						1-124- 2
42.074-4-23	210 1 Family Res		Home Imp - 44212	0	7,875	0	0
Dufore Joseph-ETAL	Norwood-Norfolk 406201	5,700	Home Impro 44213	0	0	7,875	0
16 Pine St	X	54,500	Home Impro 44217	9,000	0	0	0
Norwood, NY 13668	X		Enhanced S 41834	0	0	0	54,500
	83x230x83x243		VILLAGE TAXABLE VALUE		45,500		
	FRNT 83.00 DPTH 236.50		COUNTY TAXABLE VALUE		46,625		
	EAST-0329936 NRTH-1731522		TOWN TAXABLE VALUE		46,625		
	DEED BOOK 964 PG-00746		SCHOOL TAXABLE VALUE		0		
	FULL MARKET VALUE	56,771	NL003 Norwood Library		45,500	TO	
			9,000 EX				
***** 42.074-4-24.1 *****							
	Felton St						1-136-10.1
42.074-4-24.1	311 Res vac land		VILLAGE TAXABLE VALUE		9,700		
Mccorkell Emma	Norwood-Norfolk 406201	9,700	COUNTY TAXABLE VALUE		9,700		
Charlotte St	X	9,700	TOWN TAXABLE VALUE		9,700		
239 Charlotte St	X		SCHOOL TAXABLE VALUE		9,700		
Green Valley, OntarioCanada	X		NL003 Norwood Library		9,700	TO	
	ACRES 5.60 BANK1111111						
	EAST-0330196 NRTH-1731230						
	DEED BOOK 357 PG-00160						
	FULL MARKET VALUE	10,104					
***** 42.074-4-24.2 *****							
	5 Felton St						1-136-10.2
42.074-4-24.2	210 1 Family Res		Vet - Wart 41121	0	5,190	5,190	0
Mackey Edward Jr	Norwood-Norfolk 406201	14,400	Vet - Wart 41127	5,190	0	0	0
Mackey Susan	96sp3000	34,600	Basic Star 41854	0	0	0	28,800
5 Felton St	X		VILLAGE TAXABLE VALUE		29,410		
Norwood, NY 13668	X		COUNTY TAXABLE VALUE		29,410		
	ACRES 2.60		TOWN TAXABLE VALUE		29,410		
	EAST-0329969 NRTH-1731305		SCHOOL TAXABLE VALUE		5,800		
	DEED BOOK 1099 PG-187		NL003 Norwood Library		34,600	TO	
	FULL MARKET VALUE	36,042					

STATE OF NEW YORK
 COUNTY - St Lawrence
 TOWN - Potsdam
 VILLAGE - Norwood
 SWIS - 407401

2 0 1 2 T E N T A T I V E A S S E S S M E N T R O L L
 T A X A B L E SECTION OF THE ROLL - 1
 THESE ASSESSMENTS ARE ALSO USED FOR VILLAGE PURPOSES
 TAX MAP NUMBER SEQUENCE
 UNIFORM PERCENT OF VALUE IS 096.00
 UNIFORM PERCENT OF VALUE IS 096.00

PAGE 115
 VALUATION DATE-JUL 01, 2011
 TAXABLE STATUS DATE-MAR 01, 2012

TAX MAP PARCEL NUMBER	PROPERTY LOCATION & CLASS	ASSESSMENT	EXEMPTION CODE-----VILLAGE-----COUNTY-----TOWN-----SCHOOL	TAXABLE VALUE	ACCOUNT NO.
CURRENT OWNERS NAME	SCHOOL DISTRICT	LAND	TAX DESCRIPTION		
CURRENT OWNERS ADDRESS	PARCEL SIZE/GRID COORD	TOTAL	SPECIAL DISTRICTS		

42.074-4-25	25,27 Morgan St			0	28,800
Adner Kevin	210 1 Family Res	25,300	Basic Star 41854	0	
Adner Brian	Norwood-Norfolk 406201	93,400	VILLAGE TAXABLE VALUE	93,400	
25 Morgan St	X		COUNTY TAXABLE VALUE	93,400	
Norwood, NY 13668	X		TOWN TAXABLE VALUE	93,400	
	X		SCHOOL TAXABLE VALUE	64,600	
	ACRES 9.30		NL003 Norwood Library	93,400 TO	
	EAST-0330386 NRTH-1731062				
	DEED BOOK 1071 PG-637				
	FULL MARKET VALUE	97,292			

42.074-4-27	22 Pine St			0	28,000
Revier Laura	210 1 Family Res	5,600	Basic Star 41854	0	
22 Pine St	Norwood-Norfolk 406201	28,000	VILLAGE TAXABLE VALUE	28,000	
Norwood, NY 13668	2007sp28000		COUNTY TAXABLE VALUE	28,000	
	92sp22000		TOWN TAXABLE VALUE	28,000	
	83x198x83x212		SCHOOL TAXABLE VALUE	0	
	FRNT 83.00 DPTH 198.00		NL003 Norwood Library	28,000 TO	
	EAST-0330089 NRTH-1731603				
	DEED BOOK 2007 PG-21468				
	FULL MARKET VALUE	29,167			

42.074-4-28	26 Pine St			0	24,300
Gaffney Helen L	270 Mfg housing	6,800	Vet - Comb 41131	6,075	
26 Pine St	Norwood-Norfolk 406201	24,300	Vet - Comb 41137	0	
Norwood, NY 13668-1213	X		Aged - Cou 41802	5,468	
	87sp17000		Aged - Tow 41803	0	
	159x161x160x198		Enhanced S 41834	0	
	FRNT 159.00 DPTH 179.50		VILLAGE TAXABLE VALUE	18,225	
	EAST-0330203 NRTH-1731662		COUNTY TAXABLE VALUE	12,757	
	DEED BOOK 1010 PG-00739		TOWN TAXABLE VALUE	9,112	
	FULL MARKET VALUE	25,313	SCHOOL TAXABLE VALUE	0	
			NL003 Norwood Library	24,300 TO	

42.074-4-29	18 Pine St			0	31,500
Cross Norma Jean	210 1 Family Res	5,700	VILLAGE TAXABLE VALUE	31,500	
Cross Thorold Peter	Norwood-Norfolk 406201	31,500	COUNTY TAXABLE VALUE	31,500	
33 Brothers Rd	2005sp25000		TOWN TAXABLE VALUE	31,500	
Norfolk, NY 13667	86sp22500		SCHOOL TAXABLE VALUE	31,500	
	83x212x83x230		NL003 Norwood Library	31,500 TO	
	FRNT 83.00 DPTH 221.00				
	EAST-0330014 NRTH-1731576				
	DEED BOOK 2005 PG-21384				
	FULL MARKET VALUE	32,813			

STATE OF NEW YORK
 COUNTY - St Lawrence
 TOWN - Potsdam
 VILLAGE - Norwood
 SWIS - 407401

2 0 1 2 T E N T A T I V E A S S E S S M E N T R O L L
 T A X A B L E SECTION OF THE ROLL - 1
 THESE ASSESSMENTS ARE ALSO USED FOR VILLAGE PURPOSES
 TAX MAP NUMBER SEQUENCE
 UNIFORM PERCENT OF VALUE IS 096.00
 UNIFORM PERCENT OF VALUE IS 096.00

PAGE 116
 VALUATION DATE-JUL 01, 2011
 TAXABLE STATUS DATE-MAR 01, 2012

TAX MAP PARCEL NUMBER	PROPERTY LOCATION & CLASS	ASSESSMENT	EXEMPTION CODE-----VILLAGE-----	COUNTY-----	TOWN-----	SCHOOL
CURRENT OWNERS NAME	SCHOOL DISTRICT	LAND	TAX DESCRIPTION	TAXABLE VALUE		
CURRENT OWNERS ADDRESS	PARCEL SIZE/GRID COORD	TOTAL	SPECIAL DISTRICTS			ACCOUNT NO.

42.074-5-1	18 Bicknell St 210 1 Family Res		Basic Star 41854	0	0	1-145-14
Lashomb Amber J	Norwood-Norfolk 406201	3,500	VILLAGE TAXABLE VALUE		0	28,800
18 Bicknell St	2010sp44000	43,500	COUNTY TAXABLE VALUE			
Norwood, NY 13668	2010sp44500		TOWN TAXABLE VALUE			
	54x100x91x131		SCHOOL TAXABLE VALUE			
	FRNT 54.00 DPTH 115.50		NL003 Norwood Library		43,500 TO	
	EAST-0328995 NRTH-1731365					
	DEED BOOK 2010 PG-15403					
	FULL MARKET VALUE	45,313				

42.074-5-2	4 Morgan St 210 1 Family Res		Basic Star 41854	0	0	1-148- 6
Delosh Tanya M	Norwood-Norfolk 406201	3,100	VILLAGE TAXABLE VALUE		0	28,800
PO Box 8	2004sp53000	59,500	COUNTY TAXABLE VALUE			
Norwood, NY 13668	X		TOWN TAXABLE VALUE			
	54x76x94x100		SCHOOL TAXABLE VALUE			
	FRNT 54.00 DPTH 88.00		NL003 Norwood Library		59,500 TO	
	BANK8888869					
	EAST-0329049 NRTH-1731397					
	DEED BOOK 2004 PG-15597					
	FULL MARKET VALUE	61,979				

42.074-5-3	6 Morgan St 210 1 Family Res		Basic Star 41854	0	0	1-147- 9
Sessions Stacy Ruggles	Norwood-Norfolk 406201	5,500	VILLAGE TAXABLE VALUE		0	28,800
6 Morgan St	2004sp41000	87,500	COUNTY TAXABLE VALUE			
Norwood, NY 13668	also see 2010/7305		TOWN TAXABLE VALUE			
	2011sp74400		SCHOOL TAXABLE VALUE			
	FRNT 83.00 DPTH 191.00		NL003 Norwood Library		87,500 TO	
	BANK8888869					
	EAST-0329054 NRTH-1731300					
	DEED BOOK 2011 PG-4271					
	FULL MARKET VALUE	91,146				

42.074-5-4	8 Morgan St 210 1 Family Res		Basic Star 41854	0	0	1-137-13
McCormick Patrick J	Norwood-Norfolk 406201	5,700	VILLAGE TAXABLE VALUE		0	28,800
McCormick Laura M	X	73,200	COUNTY TAXABLE VALUE			
8 Morgan St	X		TOWN TAXABLE VALUE			
Norwood, NY 13668	83x248x77x7x243		SCHOOL TAXABLE VALUE			
	FRNT 83.00 DPTH 248.00		NL003 Norwood Library		73,200 TO	
	BANK8888870					
	EAST-0329070 NRTH-1731219					
	DEED BOOK 2004 PG-13540					
	FULL MARKET VALUE	76,250				

STATE OF NEW YORK
 COUNTY - St Lawrence
 TOWN - Potsdam
 VILLAGE - Norwood
 SWIS - 407401

2 0 1 2 T E N T A T I V E A S S E S S M E N T R O L L
 T A X A B L E SECTION OF THE ROLL - 1
 THESE ASSESSMENTS ARE ALSO USED FOR VILLAGE PURPOSES
 TAX MAP NUMBER SEQUENCE
 UNIFORM PERCENT OF VALUE IS 096.00
 UNIFORM PERCENT OF VALUE IS 096.00

PAGE 117
 VALUATION DATE-JUL 01, 2011
 TAXABLE STATUS DATE-MAR 01, 2012

TAX MAP PARCEL NUMBER	PROPERTY LOCATION & CLASS	ASSESSMENT	EXEMPTION CODE-----VILLAGE-----	COUNTY-----	TOWN-----	SCHOOL
CURRENT OWNERS NAME	SCHOOL DISTRICT	LAND	TAX DESCRIPTION	TAXABLE VALUE		
CURRENT OWNERS ADDRESS	PARCEL SIZE/GRID COORD	TOTAL	SPECIAL DISTRICTS	ACCOUNT NO.		

42.074-5-5	10 Morgan St 210 1 Family Res Norwood-Norfolk 406201	5,700	Enhanced S 41834	0	0	0 59,710
Lacomb Gerald	X	71,500	VILLAGE TAXABLE VALUE		71,500	
Lacomb Laura	X		COUNTY TAXABLE VALUE		71,500	
10 Morgan St	X		TOWN TAXABLE VALUE		71,500	
Norwood, NY 13668	83x248		SCHOOL TAXABLE VALUE		11,790	
	FRNT 83.00 DPTH 248.00		NL003 Norwood Library		71,500 TO	
	EAST-0329135 NRTH-1731170					
	DEED BOOK 655 PG-00042					
	FULL MARKET VALUE	74,479				

42.074-5-6	14 Morgan St 210 1 Family Res Norwood-Norfolk 406201	5,100	Basic Star 41854	0	0	0 28,800
Haggett Robert C	X	56,500	VILLAGE TAXABLE VALUE		56,500	
Haggett Elizabeth	X		COUNTY TAXABLE VALUE		56,500	
14 Morgan St	X		TOWN TAXABLE VALUE		56,500	
Norwood, NY 13668	X		SCHOOL TAXABLE VALUE		27,700	
	FRNT 66.00 DPTH 248.00		NL003 Norwood Library		56,500 TO	
	EAST-0329184 NRTH-1731095					
	DEED BOOK 2001 PG-21280					
	FULL MARKET VALUE	58,854				

42.074-5-7	16 Morgan St 210 1 Family Res Norwood-Norfolk 406201	5,100				1-159-10
Kahrs Edward C	2007sp47500	47,600	VILLAGE TAXABLE VALUE		47,600	
16 Morgan St	X		COUNTY TAXABLE VALUE		47,600	
Norwood, NY 13668	X		TOWN TAXABLE VALUE		47,600	
	69x149x15x108x70x248		SCHOOL TAXABLE VALUE		47,600	
	FRNT 66.00 DPTH 248.00		NL003 Norwood Library		47,600 TO	
	BANK8888830					
	EAST-0329217 NRTH-1731046					
	DEED BOOK 2007 PG-12124					
	FULL MARKET VALUE	49,583				

42.074-5-8	18 Morgan St 210 1 Family Res Norwood-Norfolk 406201	3,800	Basic Star 41854	0	0	0 28,800
Bush Zachariah J	93sp35000	45,500	VILLAGE TAXABLE VALUE		45,500	
Bush Rebecca D	2006sp45000		COUNTY TAXABLE VALUE		45,500	
18 Morgan St	50x149x30x149		TOWN TAXABLE VALUE		45,500	
Norwood, NY 13668	FRNT 50.00 DPTH 149.00		SCHOOL TAXABLE VALUE		16,700	
	EAST-0329325 NRTH-1731051		NL003 Norwood Library		45,500 TO	
	DEED BOOK 2011 PG-19690					
	FULL MARKET VALUE	47,396				

STATE OF NEW YORK
 COUNTY - St Lawrence
 TOWN - Potsdam
 VILLAGE - Norwood
 SWIS - 407401

2 0 1 2 T E N T A T I V E A S S E S S M E N T R O L L
 T A X A B L E SECTION OF THE ROLL - 1
 THESE ASSESSMENTS ARE ALSO USED FOR VILLAGE PURPOSES
 TAX MAP NUMBER SEQUENCE
 UNIFORM PERCENT OF VALUE IS 096.00
 UNIFORM PERCENT OF VALUE IS 096.00

PAGE 118
 VALUATION DATE-JUL 01, 2011
 TAXABLE STATUS DATE-MAR 01, 2012

TAX MAP PARCEL NUMBER	PROPERTY LOCATION & CLASS	ASSESSMENT	EXEMPTION CODE-----VILLAGE-----	COUNTY-----	TOWN-----	SCHOOL
CURRENT OWNERS NAME	SCHOOL DISTRICT	LAND	TAX DESCRIPTION	TAXABLE VALUE		
CURRENT OWNERS ADDRESS	PARCEL SIZE/GRID COORD	TOTAL	SPECIAL DISTRICTS			ACCOUNT NO.

42.074-5-9	18 1/2 Morgan St			42.074-5-9		*****
Sebald Romi	311 Res vac land		VILLAGE TAXABLE VALUE	3,400		1-123-13
Labarge Robert G	Norwood-Norfolk 406201	3,400	COUNTY TAXABLE VALUE	3,400		
20 Morgan St	X	3,400	TOWN TAXABLE VALUE	3,400		
Norwood, NY 13668	90sp1000		SCHOOL TAXABLE VALUE	3,400		
	65x152x50x149		NL003 Norwood Library	3,400 TO		
	FRNT 65.00 DPTH 150.50					
	EAST-0329341 NRTH-1731003					
	DEED BOOK 1048 PG-00305					
	FULL MARKET VALUE	3,542				

42.074-5-10	15 Whitney St			42.074-5-10		*****
Radell Robert	210 1 Family Res		Basic Star 41854	0	0	1-122- 2
Radell Rose	Norwood-Norfolk 406201	3,400	VILLAGE TAXABLE VALUE	37,000	0	28,800
15 Whitney St	X	37,000	COUNTY TAXABLE VALUE	37,000		
Norwood, NY 13668	X		TOWN TAXABLE VALUE	37,000		
	X		SCHOOL TAXABLE VALUE	8,200		
	FRNT 320.00 DPTH 340.00		NL003 Norwood Library	37,000 TO		
	EAST-0329076 NRTH-1730913					
	DEED BOOK 2000 PG-10690					
	FULL MARKET VALUE	38,542				

42.074-5-11	18 Whitney St			42.074-5-11		*****
Tharrett Jason	210 1 Family Res		Basic Star 41854	0	0	1-159- 9
Tharrett Alecia	Norwood-Norfolk 406201	5,200	VILLAGE TAXABLE VALUE	54,000	0	28,800
Coburn, Kelly	L/CON 8/04	54,000	COUNTY TAXABLE VALUE	54,000		
16 Fairlawn Ave	95sp20000		TOWN TAXABLE VALUE	54,000		
Massena, NY 13662	FRNT 80.00 DPTH 165.00		SCHOOL TAXABLE VALUE	25,200		
	EAST-0329384 NRTH-1730857		NL003 Norwood Library	54,000 TO		
	DEED BOOK 1088 PG-1107					
	FULL MARKET VALUE	56,250				

42.074-5-12	20 Morgan St			42.074-5-12		*****
Sebald Romi E	210 1 Family Res		Basic Star 41854	0	0	1-128-15
20 Morgan St	Norwood-Norfolk 406201	4,800	VILLAGE TAXABLE VALUE	71,500	0	28,800
Norwood, NY 13668	X	71,500	COUNTY TAXABLE VALUE	71,500		
	89sp32250		TOWN TAXABLE VALUE	71,500		
	145x60x38x55x165x76		SCHOOL TAXABLE VALUE	42,700		
	FRNT 145.00 DPTH 88.00		NL003 Norwood Library	71,500 TO		
	EAST-0329471 NRTH-1730905					
	DEED BOOK 2004 PG-8942					
	FULL MARKET VALUE	74,479				

STATE OF NEW YORK
 COUNTY - St Lawrence
 TOWN - Potsdam
 VILLAGE - Norwood
 SWIS - 407401

2 0 1 2 T E N T A T I V E A S S E S S M E N T R O L L
 T A X A B L E SECTION OF THE ROLL - 1
 THESE ASSESSMENTS ARE ALSO USED FOR VILLAGE PURPOSES
 TAX MAP NUMBER SEQUENCE
 UNIFORM PERCENT OF VALUE IS 096.00
 UNIFORM PERCENT OF VALUE IS 096.00

PAGE 119
 VALUATION DATE-JUL 01, 2011
 TAXABLE STATUS DATE-MAR 01, 2012

TAX MAP PARCEL NUMBER	PROPERTY LOCATION & CLASS	ASSESSMENT	EXEMPTION CODE-----VILLAGE-----COUNTY-----TOWN-----SCHOOL	TAXABLE VALUE	ACCOUNT NO.
CURRENT OWNERS NAME	SCHOOL DISTRICT	LAND	TAX DESCRIPTION		
CURRENT OWNERS ADDRESS	PARCEL SIZE/GRID COORD	TOTAL	SPECIAL DISTRICTS		

42.074-5-13.1	24 Morgan St 210 1 Family Res Norwood-Norfolk 406201	9,000	Basic Star 41854	0	42.074-5-13.1
Bartlett Susan J	X	50,000	VILLAGE TAXABLE VALUE	50,000	
24 Morgan St	X		COUNTY TAXABLE VALUE	50,000	
Norwood, NY 13668	X		TOWN TAXABLE VALUE	50,000	
	X		SCHOOL TAXABLE VALUE	21,200	
	ACRES 1.00		NL003 Norwood Library	50,000 TO	
	EAST-0329666 NRTH-1730689				
	DEED BOOK 1107 PG-1106				
	FULL MARKET VALUE	52,083			

42.074-5-16	16 Whitney St 210 1 Family Res Norwood-Norfolk 406201	10,300	Basic Star 41854	0	42.074-5-16
Walters Donald	X	22,500	VILLAGE TAXABLE VALUE	22,500	1-154-15
Walters Beverly	X		COUNTY TAXABLE VALUE	22,500	
16 Whitney St	X		TOWN TAXABLE VALUE	22,500	
Norwood, NY 13668	X		SCHOOL TAXABLE VALUE	0	
	ACRES 8.70		NL003 Norwood Library	22,500 TO	
	EAST-0329303 NRTH-1730532				
	DEED BOOK 843 PG-00218				
	FULL MARKET VALUE	23,438			

42.074-5-17	36 Morgan St 210 1 Family Res Norwood-Norfolk 406201	12,500	Basic Star 41854	0	42.074-5-17
Adner Harry G Jr	X	49,500	VILLAGE TAXABLE VALUE	49,500	1-115- 1
PO Box 37	X		COUNTY TAXABLE VALUE	49,500	
Norwood, NY 13668	X		TOWN TAXABLE VALUE	49,500	
	X		SCHOOL TAXABLE VALUE	20,700	
	ACRES 1.90		NL003 Norwood Library	49,500 TO	
	EAST-0330143 NRTH-1730068				
	DEED BOOK 868 PG-01114				
	FULL MARKET VALUE	51,563			

42.074-5-18	31 Morgan St 311 Res vac land Norwood-Norfolk 406201	4,300	VILLAGE TAXABLE VALUE	4,300	42.074-5-18
Rodriguez Daniel		4,300	COUNTY TAXABLE VALUE	4,300	1-124- 9
14430 78 Rd Apt 2H	2008sp6010	4,300	TOWN TAXABLE VALUE	4,300	
Flushing, NY 11367	X		SCHOOL TAXABLE VALUE	4,300	
	X		NL003 Norwood Library	4,300 TO	
	FRNT 100.00 DPTH 175.00				
	EAST-0330181 NRTH-1730332				
	DEED BOOK 2008 PG-2506				
	FULL MARKET VALUE	4,479			

STATE OF NEW YORK
 COUNTY - St Lawrence
 TOWN - Potsdam
 VILLAGE - Norwood
 SWIS - 407401

2 0 1 2 T E N T A T I V E A S S E S S M E N T R O L L
 T A X A B L E SECTION OF THE ROLL - 1
 THESE ASSESSMENTS ARE ALSO USED FOR VILLAGE PURPOSES
 TAX MAP NUMBER SEQUENCE
 UNIFORM PERCENT OF VALUE IS 096.00
 UNIFORM PERCENT OF VALUE IS 096.00

PAGE 120
 VALUATION DATE-JUL 01, 2011
 TAXABLE STATUS DATE-MAR 01, 2012

TAX MAP PARCEL NUMBER	PROPERTY LOCATION & CLASS	ASSESSMENT	EXEMPTION CODE-----VILLAGE-----	COUNTY-----	TOWN-----	SCHOOL
CURRENT OWNERS NAME	SCHOOL DISTRICT	LAND	TAX DESCRIPTION	TAXABLE VALUE		
CURRENT OWNERS ADDRESS	PARCEL SIZE/GRID COORD	TOTAL	SPECIAL DISTRICTS			ACCOUNT NO.

42.074-6-2	2, 4 Bicknell St 220 2 Family Res		Basic Star 41854	0	0	1-126- 9 28,800
Cote John B	Norwood-Norfolk 406201	4,200	VILLAGE TAXABLE VALUE		34,100	
Premo Cynthia	2002sp30500 98sp25500	34,100	COUNTY TAXABLE VALUE		34,100	
4 Bicknell St	Agrmt1998/4233		TOWN TAXABLE VALUE		34,100	
Norwood, NY 13668	88sp23000		SCHOOL TAXABLE VALUE		5,300	
	FRNT 65.00 DPTH 129.00		NL003 Norwood Library		34,100 TO	
	BANK8888173					
	EAST-0328583 NRTH-1731165					
	DEED BOOK 2003 PG-7784					
	FULL MARKET VALUE	35,521				

42.074-6-3	6 Bicknell St 210 1 Family Res		Basic Star 41854	0	0	1-157- 9 28,800
Mitchell Teresa M	Norwood-Norfolk 406201	4,500	VILLAGE TAXABLE VALUE		50,000	
6 Bicknell St	X	50,000	COUNTY TAXABLE VALUE		50,000	
Norwood, NY 13668	X		TOWN TAXABLE VALUE		50,000	
	66x152x42x137		SCHOOL TAXABLE VALUE		21,200	
	FRNT 66.00 DPTH 144.50		NL003 Norwood Library		50,000 TO	
	BANK8888870					
	EAST-0328637 NRTH-1731197					
	DEED BOOK 2002 PG-21815					
	FULL MARKET VALUE	52,083				

42.074-6-4	10 Bicknell St 210 1 Family Res		Basic Star 41854	0	0	1-132- 4 28,800
French Kathy J	Norwood-Norfolk 406201	5,000	VILLAGE TAXABLE VALUE		55,800	
10 Bicknell St	X	55,800	COUNTY TAXABLE VALUE		55,800	
Norwood, NY 13668	X		TOWN TAXABLE VALUE		55,800	
	0680sp32000		SCHOOL TAXABLE VALUE		27,000	
	FRNT 74.00 DPTH 158.50		NL003 Norwood Library		55,800 TO	
	BANK8888869					
	EAST-0328708 NRTH-1731214					
	DEED BOOK 2003 PG-9619					
	FULL MARKET VALUE	58,125				

42.074-6-5	14 Bicknell St 210 1 Family Res		Enhanced S 41834	0	0	1-140-15 50,600
Murray Barbara (LU)	Norwood-Norfolk 406201	5,400	VILLAGE TAXABLE VALUE		50,600	
Murray Etal-Remdmn	X	50,600	COUNTY TAXABLE VALUE		50,600	
14 Bicknell St	X		TOWN TAXABLE VALUE		50,600	
Norwood, NY 13668	86x177x64x165		SCHOOL TAXABLE VALUE		0	
	FRNT 86.00 DPTH 171.00		NL003 Norwood Library		50,600 TO	
	EAST-0328794 NRTH-1731235					
	DEED BOOK 515 PG-00276					
	FULL MARKET VALUE	52,708				

STATE OF NEW YORK
 COUNTY - St Lawrence
 TOWN - Potsdam
 VILLAGE - Norwood
 SWIS - 407401

2 0 1 2 T E N T A T I V E A S S E S S M E N T R O L L
 T A X A B L E SECTION OF THE ROLL - 1
 THESE ASSESSMENTS ARE ALSO USED FOR VILLAGE PURPOSES
 TAX MAP NUMBER SEQUENCE
 UNIFORM PERCENT OF VALUE IS 096.00
 UNIFORM PERCENT OF VALUE IS 096.00

PAGE 121
 VALUATION DATE-JUL 01, 2011
 TAXABLE STATUS DATE-MAR 01, 2012

TAX MAP PARCEL NUMBER	PROPERTY LOCATION & CLASS	ASSESSMENT	EXEMPTION CODE-----VILLAGE-----	COUNTY-----	TOWN-----	SCHOOL
CURRENT OWNERS NAME	SCHOOL DISTRICT	LAND	TAX DESCRIPTION	TAXABLE VALUE		
CURRENT OWNERS ADDRESS	PARCEL SIZE/GRID COORD	TOTAL	SPECIAL DISTRICTS	ACCOUNT NO.		

42.074-6-6	16 Bicknell St 210 1 Family Res		Enhanced S 41834	0	0	0 34,000
Steinburg Terry L	Norwood-Norfolk 406201	5,500	VILLAGE TAXABLE VALUE		34,000	
16 Bicknell St	X	34,000	COUNTY TAXABLE VALUE		34,000	
Norwood, NY 13668	X		TOWN TAXABLE VALUE		34,000	
	X		SCHOOL TAXABLE VALUE		0	
	FRNT 83.00 DPTH 187.00		NL003 Norwood Library		34,000	TO
	EAST-0328848 NRTH-1731284					
	DEED BOOK 1118 PG-981					
	FULL MARKET VALUE	35,417				

42.074-6-7	7 Mckinley St 210 1 Family Res		Basic Star 41854	0	0	0 28,800
Harris Michael	Norwood-Norfolk 406201	4,400	VILLAGE TAXABLE VALUE		57,100	
7 Mckinley St	X	57,100	COUNTY TAXABLE VALUE		57,100	
Norwood, NY 13668	X		TOWN TAXABLE VALUE		57,100	
	100x92x106x100		SCHOOL TAXABLE VALUE		28,300	
	FRNT 100.00 DPTH 96.00		NL003 Norwood Library		57,100	TO
	EAST-0328838 NRTH-1731111					
	DEED BOOK 1003 PG-00173					
	FULL MARKET VALUE	59,479				

42.074-6-8	3,5 Mckinley St 210 1 Family Res		Enhanced S 41834	0	0	0 49,500
Murray Dean	Norwood-Norfolk 406201	4,000	VILLAGE TAXABLE VALUE		49,500	
Murray Mary	X	49,500	COUNTY TAXABLE VALUE		49,500	
Box 36	X		TOWN TAXABLE VALUE		49,500	
3 Mckinley St	X		SCHOOL TAXABLE VALUE		0	
Norwood, NY 13668	FRNT 83.00 DPTH 92.00		NL003 Norwood Library		49,500	TO
	BANK8888830					
	EAST-0328746 NRTH-1731100					
	DEED BOOK 894 PG-00400					
	FULL MARKET VALUE	51,563				

42.074-6-9	4 Mckinley St 312 Vac w/imprv					1-131-12
Haley John	Norwood-Norfolk 406201	3,400	VILLAGE TAXABLE VALUE		19,500	
Haley Gloria	X	19,500	COUNTY TAXABLE VALUE		19,500	
48 South Main St	X		TOWN TAXABLE VALUE		19,500	
Norwood, NY 13668	66x83x56x41x10x41		SCHOOL TAXABLE VALUE		19,500	
	FRNT 66.00 DPTH 82.00		NL003 Norwood Library		19,500	TO
	EAST-0328675 NRTH-1730954					
	DEED BOOK 944 PG-00623					
	FULL MARKET VALUE	20,313				

STATE OF NEW YORK
 COUNTY - St Lawrence
 TOWN - Potsdam
 VILLAGE - Norwood
 SWIS - 407401

2 0 1 2 T E N T A T I V E A S S E S S M E N T R O L L
 T A X A B L E SECTION OF THE ROLL - 1
 THESE ASSESSMENTS ARE ALSO USED FOR VILLAGE PURPOSES
 TAX MAP NUMBER SEQUENCE
 UNIFORM PERCENT OF VALUE IS 096.00
 UNIFORM PERCENT OF VALUE IS 096.00

PAGE 122
 VALUATION DATE-JUL 01, 2011
 TAXABLE STATUS DATE-MAR 01, 2012

TAX MAP PARCEL NUMBER	PROPERTY LOCATION & CLASS	ASSESSMENT	EXEMPTION CODE	VILLAGE	COUNTY	TOWN	SCHOOL
CURRENT OWNERS NAME	SCHOOL DISTRICT	LAND	TAX DESCRIPTION		TAXABLE VALUE		ACCOUNT NO.
CURRENT OWNERS ADDRESS	PARCEL SIZE/GRID COORD	TOTAL	SPECIAL DISTRICTS				
***** 42.074-6-10 *****							
6 Mckinley St							1-151- 6
42.074-6-10	210 1 Family Res		Basic Star 41854	0	0	0	28,800
Fefee Rance Sr	Norwood-Norfolk 406201	5,200	VILLAGE TAXABLE VALUE		58,300		
Stickney Lynn Marie	X	58,300	COUNTY TAXABLE VALUE		58,300		
6 Mckinley St	83x161x119x79x30x83		TOWN TAXABLE VALUE		58,300		
Norwood, NY 13668	90sp36000		SCHOOL TAXABLE VALUE		29,500		
	FRNT 83.00 DPTH 161.00		NL003 Norwood Library		58,300 TO		
	BANK8888869						
	EAST-0328740 NRTH-1730922						
	DEED BOOK 1048 PG-00057						
	FULL MARKET VALUE	60,729					
***** 42.074-6-11 *****							
8,10 Mckinley St							1-115-10
42.074-6-11	210 1 Family Res		Basic Star 41854	0	0	0	28,800
LaRock Carrie I	Norwood-Norfolk 406201	4,400	VILLAGE TAXABLE VALUE		60,000		
8 Mckinley St	X	60,000	COUNTY TAXABLE VALUE		60,000		
Norwood, NY 13668	94sp8000		TOWN TAXABLE VALUE		60,000		
	X		SCHOOL TAXABLE VALUE		31,200		
	FRNT 125.00 DPTH 83.00		NL003 Norwood Library		60,000 TO		
	EAST-0328832 NRTH-1730987						
	DEED BOOK 2005 PG-11097						
	FULL MARKET VALUE	62,500					
***** 42.074-6-13.1 *****							
7 Whitney St							1-143- 9
42.074-6-13.1	210 1 Family Res		Vet Chg of 41003	2,804	0	2,804	0
Penny Lucille (LU)	Norwood-Norfolk 406201	5,600	Vet Pro Ra 41112	0	3,388	0	0
Penny Frank Etal	X	45,000	Enhanced S 41834	0	0	0	45,000
7 Whitney St	X		VILLAGE TAXABLE VALUE		42,196		
Norwood, NY 13668	X		COUNTY TAXABLE VALUE		41,612		
	FRNT 99.00 DPTH 165.00		TOWN TAXABLE VALUE		42,196		
	EAST-0328843 NRTH-1730862		SCHOOL TAXABLE VALUE		0		
	DEED BOOK 2007 PG-17692		NL003 Norwood Library		45,000 TO		
	FULL MARKET VALUE	46,875					
***** 42.074-6-14 *****							
3,5 Whitney St							1-118-12
42.074-6-14	210 1 Family Res		Vet - Comb 41131	0	15,150	15,150	0
Camp Keitha	Norwood-Norfolk 406201	3,700	Vet - Comb 41137	9,600	0	0	0
3 Whitney St	X	60,600	Enhanced S 41834	0	0	0	59,710
Norwood, NY 13668	X		VILLAGE TAXABLE VALUE		51,000		
	X		COUNTY TAXABLE VALUE		45,450		
	FRNT 75.00 DPTH 83.00		TOWN TAXABLE VALUE		45,450		
	EAST-0328784 NRTH-1730808		SCHOOL TAXABLE VALUE		890		
	DEED BOOK 795 PG-00543		NL003 Norwood Library		60,600 TO		
	FULL MARKET VALUE	63,125					

STATE OF NEW YORK
 COUNTY - St Lawrence
 TOWN - Potsdam
 VILLAGE - Norwood
 SWIS - 407401

2 0 1 2 T E N T A T I V E A S S E S S M E N T R O L L
 T A X A B L E SECTION OF THE ROLL - 1
 THESE ASSESSMENTS ARE ALSO USED FOR VILLAGE PURPOSES
 TAX MAP NUMBER SEQUENCE
 UNIFORM PERCENT OF VALUE IS 096.00
 UNIFORM PERCENT OF VALUE IS 096.00

PAGE 123
 VALUATION DATE-JUL 01, 2011
 TAXABLE STATUS DATE-MAR 01, 2012

TAX MAP PARCEL NUMBER	PROPERTY LOCATION & CLASS	ASSESSMENT	EXEMPTION CODE-----VILLAGE-----	COUNTY-----	TOWN-----	SCHOOL
CURRENT OWNERS NAME	SCHOOL DISTRICT	LAND	TAX DESCRIPTION	TAXABLE VALUE		
CURRENT OWNERS ADDRESS	PARCEL SIZE/GRID COORD	TOTAL	SPECIAL DISTRICTS			ACCOUNT NO.

42.074-6-15	1 Whitney St 210 1 Family Res		Basic Star 41854	0	0	1-135-11
Gibson Lyndon	Norwood-Norfolk 406201	4,200	VILLAGE TAXABLE VALUE		59,500	
Gibson Carolyn	X	59,500	COUNTY TAXABLE VALUE		59,500	
1 Whitney St	81sp29000		TOWN TAXABLE VALUE		59,500	
Norwood, NY 13668	X		SCHOOL TAXABLE VALUE		30,700	
	FRNT 110.00 DPTH 83.00		NL003 Norwood Library		59,500 TO	
	BANK8888830					
	EAST-0328686 NRTH-1730787					
	DEED BOOK 958 PG-00246					
	FULL MARKET VALUE	61,979				

42.074-6-16	52 S Main St 210 1 Family Res		VILLAGE TAXABLE VALUE		48,800	1-142- 4
Wilson Lisa M	Norwood-Norfolk 406201	4,600	COUNTY TAXABLE VALUE		48,800	
52 South Main St	01sp22000	48,800	TOWN TAXABLE VALUE		48,800	
Norwood, NY 13668	05sp47000		SCHOOL TAXABLE VALUE		48,800	
	X		NL003 Norwood Library		48,800 TO	
	FRNT 83.00 DPTH 121.00					
	BANK8888830					
	EAST-0328567 NRTH-1730754					
	DEED BOOK 2005 PG-11292					
	FULL MARKET VALUE	50,833				

42.074-6-17	50 S Main St 210 1 Family Res		VILLAGE TAXABLE VALUE		49,500	1-150-13
Scott Billie Ann	Norwood-Norfolk 406201	5,400	COUNTY TAXABLE VALUE		49,500	
27 Cedar St	98sp32000	49,500	TOWN TAXABLE VALUE		49,500	
Norwood, NY 13668	90sp35200		SCHOOL TAXABLE VALUE		49,500	
	2009sp54500		NL003 Norwood Library		49,500 TO	
	FRNT 81.00 DPTH 188.00					
	EAST-0328594 NRTH-1730846					
	DEED BOOK 2009 PG-9909					
	FULL MARKET VALUE	51,563				

42.074-6-18	48 S Main St 210 1 Family Res		Vet Chg of 41003	25,502	0	1-129- 4
Haley John W	Norwood-Norfolk 406201	5,100	Vet Pro Ra 41112	0	31,225	0
Haley Gloria A	X	62,500	Enhanced S 41834	0	0	59,710
48 South Main St	X		VILLAGE TAXABLE VALUE		36,998	
Norwood, NY 13668	83x149x41x10x41x159		COUNTY TAXABLE VALUE		31,275	
	FRNT 83.00 DPTH 154.00		TOWN TAXABLE VALUE		36,998	
	EAST-0328562 NRTH-1730927		SCHOOL TAXABLE VALUE		2,790	
	DEED BOOK 683 PG-00506		NL003 Norwood Library		62,500 TO	
	FULL MARKET VALUE	65,104				

STATE OF NEW YORK
 COUNTY - St Lawrence
 TOWN - Potsdam
 VILLAGE - Norwood
 SWIS - 407401

2 0 1 2 T E N T A T I V E A S S E S S M E N T R O L L
 T A X A B L E SECTION OF THE ROLL - 1
 THESE ASSESSMENTS ARE ALSO USED FOR VILLAGE PURPOSES
 TAX MAP NUMBER SEQUENCE
 UNIFORM PERCENT OF VALUE IS 096.00
 UNIFORM PERCENT OF VALUE IS 096.00

PAGE 124
 VALUATION DATE-JUL 01, 2011
 TAXABLE STATUS DATE-MAR 01, 2012

TAX MAP PARCEL NUMBER	PROPERTY LOCATION & CLASS	ASSESSMENT	EXEMPTION CODE-----VILLAGE-----	COUNTY-----	TOWN-----	SCHOOL
CURRENT OWNERS NAME	SCHOOL DISTRICT	LAND	TAX DESCRIPTION	TAXABLE VALUE		
CURRENT OWNERS ADDRESS	PARCEL SIZE/GRID COORD	TOTAL	SPECIAL DISTRICTS			ACCOUNT NO.

42.074-6-19	46 S Main St 210 1 Family Res		Basic Star 41854	0	0	1-124- 6
Peacock Michele	Norwood-Norfolk 406201	2,600	VILLAGE TAXABLE VALUE		59,000	
46 South Main St	X	59,000	COUNTY TAXABLE VALUE		59,000	
Norwood, NY 13668	X		TOWN TAXABLE VALUE		59,000	
	52x101x40x147x92x248		SCHOOL TAXABLE VALUE		30,200	
	FRNT 52.00 DPTH 83.00		NL003 Norwood Library		59,000 TO	
	EAST-0328621 NRTH-1731057					
	DEED BOOK 1061 PG-671					
	FULL MARKET VALUE	61,458				

42.074-6-20	44 S Main St 311 Res vac land		VILLAGE TAXABLE VALUE		2,600	1-144-10
Miller Martin	Norwood-Norfolk 406201	2,600	COUNTY TAXABLE VALUE		2,600	
46 S Main St	84sp11500/95sp25000	2,600	TOWN TAXABLE VALUE		2,600	
Norwood, NY 13668	2011sp25000		SCHOOL TAXABLE VALUE		2,600	
	X		NL003 Norwood Library		2,600 TO	
	FRNT 40.00 DPTH 101.00					
	EAST-0328507 NRTH-1731073					
	DEED BOOK 2011 PG-5492					
	FULL MARKET VALUE	2,708				

42.074-7-1	54 S Main St 210 1 Family Res		VILLAGE TAXABLE VALUE		46,700	1-156- 1
Lapoint James	Norwood-Norfolk 406201	4,500	COUNTY TAXABLE VALUE		46,700	
51 N Main St	2011sp35000	46,700	TOWN TAXABLE VALUE		46,700	
Norwood, NY 13668	X		SCHOOL TAXABLE VALUE		46,700	
	79x125x30x15x49x110		NL003 Norwood Library		46,700 TO	
	FRNT 79.00 DPTH 118.50					
	EAST-0328594 NRTH-1730641					
	DEED BOOK 2011 PG-8110					
	FULL MARKET VALUE	48,646				

42.074-7-2.1	54 1/2 S Main St 311 Res vac land		VILLAGE TAXABLE VALUE		2,300	1-140- 2.1
Lapoint James	Norwood-Norfolk 406201	2,300	COUNTY TAXABLE VALUE		2,300	
51 N Main St	X	2,300	TOWN TAXABLE VALUE		2,300	
Norwood, NY 13668	X		SCHOOL TAXABLE VALUE		2,300	
	43xvar		NL003 Norwood Library		2,300 TO	
	FRNT 43.00 DPTH 148.00					
	EAST-0328621 NRTH-1730581					
	DEED BOOK 2011 PG-8111					
	FULL MARKET VALUE	2,396				

STATE OF NEW YORK
 COUNTY - St Lawrence
 TOWN - Potsdam
 VILLAGE - Norwood
 SWIS - 407401

2 0 1 2 T E N T A T I V E A S S E S S M E N T R O L L
 T A X A B L E SECTION OF THE ROLL - 1
 THESE ASSESSMENTS ARE ALSO USED FOR VILLAGE PURPOSES
 TAX MAP NUMBER SEQUENCE
 UNIFORM PERCENT OF VALUE IS 096.00
 UNIFORM PERCENT OF VALUE IS 096.00

PAGE 125
 VALUATION DATE-JUL 01, 2011
 TAXABLE STATUS DATE-MAR 01, 2012

TAX MAP PARCEL NUMBER	PROPERTY LOCATION & CLASS	ASSESSMENT	EXEMPTION CODE-----VILLAGE-----COUNTY-----TOWN-----SCHOOL
CURRENT OWNERS NAME	SCHOOL DISTRICT	LAND	TAX DESCRIPTION
CURRENT OWNERS ADDRESS	PARCEL SIZE/GRID COORD	TOTAL	SPECIAL DISTRICTS
			TAXABLE VALUE
			ACCOUNT NO.

42.074-7-2.2	56 1/2 S Main St		42.074-7-2.2 *****
Fregoe Peter	311 Res vac land		1-140- 2. 2
56 S Main St	Norwood-Norfolk 406201	2,500	
Norwood, NY 13668	X	2,500	
	X		
	X		
	FRNT 43.00 DPTH 148.00		
	EAST-0328627 NRTH-1730538		
	DEED BOOK 900 PG-00472		
	FULL MARKET VALUE	2,604	

42.074-7-3	2,4 Whitney St		42.074-7-3 *****
Hicken Wade A	220 2 Family Res	5,300	1-159- 1
2 Whitney St	Norwood-Norfolk 406201	55,000	28,800
Norwood, NY 13668	2009sp62000	55,000	
	X		
	92sp42000		
	FRNT 83.00 DPTH 165.00		
	EAST-0328729 NRTH-1730624		
	DEED BOOK 2009 PG-14385		
	FULL MARKET VALUE	57,292	

42.074-7-4	6 Whitney St		42.074-7-4 *****
Merrill Camvan T	210 1 Family Res	5,300	1-118-14
Merrill Timothy	Norwood-Norfolk 406201	12,000	
218 Pleasant Valley Rd	X	12,000	
Norwood, NY 13668	89sp9000		
	X		
	FRNT 83.00 DPTH 165.00		
	EAST-0328805 NRTH-1730646		
	DEED BOOK 2003 PG-13261		
	FULL MARKET VALUE	12,500	

42.074-7-5	8 Whitney St		42.074-7-5 *****
Scott Timothy	210 1 Family Res	3,900	1-122-14
27 Cedar St	Norwood-Norfolk 406201	28,500	
Norwood, NY 13668	2004sp10000	28,500	
	49x165x48x165		
	FRNT 49.00 DPTH 165.00		
	EAST-0328876 NRTH-1730651		
	DEED BOOK 2004 PG-11713		
	FULL MARKET VALUE	29,688	

STATE OF NEW YORK
 COUNTY - St Lawrence
 TOWN - Potsdam
 VILLAGE - Norwood
 SWIS - 407401

2 0 1 2 T E N T A T I V E A S S E S S M E N T R O L L
 T A X A B L E SECTION OF THE ROLL - 1
 THESE ASSESSMENTS ARE ALSO USED FOR VILLAGE PURPOSES
 TAX MAP NUMBER SEQUENCE
 UNIFORM PERCENT OF VALUE IS 096.00
 UNIFORM PERCENT OF VALUE IS 096.00

PAGE 126
 VALUATION DATE-JUL 01, 2011
 TAXABLE STATUS DATE-MAR 01, 2012

TAX MAP PARCEL NUMBER	PROPERTY LOCATION & CLASS	ASSESSMENT	EXEMPTION CODE-----VILLAGE-----	COUNTY-----	TOWN-----	SCHOOL
CURRENT OWNERS NAME	SCHOOL DISTRICT	LAND	TAX DESCRIPTION	TAXABLE VALUE		
CURRENT OWNERS ADDRESS	PARCEL SIZE/GRID COORD	TOTAL	SPECIAL DISTRICTS	ACCOUNT NO.		
***** 42.074-7-6 *****						
	10 Whitney St					1-158- 8
42.074-7-6	210 1 Family Res		Basic Star 41854	0	0	28,800
Penny Edward J	Norwood-Norfolk 406201	3,300	VILLAGE TAXABLE VALUE		36,600	
10 Whitney St	X	36,600	COUNTY TAXABLE VALUE		36,600	
Norwood, NY 13668	X		TOWN TAXABLE VALUE		36,600	
	40x165x29x165		SCHOOL TAXABLE VALUE		7,800	
	FRNT 40.00 DPTH 165.00		NL003 Norwood Library		36,600 TO	
	EAST-0328908 NRTH-1730695					
	DEED BOOK 1073 PG-178					
	FULL MARKET VALUE	38,125				
***** 42.074-7-7 *****						
	56 S Main St					1-126- 4
42.074-7-7	210 1 Family Res		Basic Star 41854	0	0	28,800
Fregoe Peter	Norwood-Norfolk 406201	5,800	VILLAGE TAXABLE VALUE		42,000	
56 South Main St	X	42,000	COUNTY TAXABLE VALUE		42,000	
Norwood, NY 13668	X		TOWN TAXABLE VALUE		42,000	
	X		SCHOOL TAXABLE VALUE		13,200	
	FRNT 80.00 DPTH 380.00		NL003 Norwood Library		42,000 TO	
	EAST-0328751 NRTH-1730500					
	DEED BOOK 885 PG-00818					
	FULL MARKET VALUE	43,750				
***** 42.074-7-8 *****						
	58 S Main St					1-131- 9
42.074-7-8	210 1 Family Res		Basic Star 41854	0	0	28,800
Bradish Michael J	Norwood-Norfolk 406201	5,400	VILLAGE TAXABLE VALUE		50,000	
58 S Main St	X	50,000	COUNTY TAXABLE VALUE		50,000	
Norwood, NY 13668	X		TOWN TAXABLE VALUE		50,000	
	71x380x71x369		SCHOOL TAXABLE VALUE		21,200	
PRIOR OWNER ON 3/01/2012	FRNT 71.00 DPTH 372.00		NL003 Norwood Library		50,000 TO	
Bradish Michael J	BANK8888830					
	EAST-0328767 NRTH-1730435					
	DEED BOOK 2012 PG-810					
	FULL MARKET VALUE	52,083				
***** 42.074-7-9 *****						
	60 S Main St					1-155-13
42.074-7-9	210 1 Family Res		Basic Star 41854	0	0	28,800
Muldoon Jeffrey	Norwood-Norfolk 406201	6,500	VILLAGE TAXABLE VALUE		70,500	
60 S Main St	X	70,500	COUNTY TAXABLE VALUE		70,500	
Norwood, NY 13668	X		TOWN TAXABLE VALUE		70,500	
	113x369x113x357		SCHOOL TAXABLE VALUE		41,700	
PRIOR OWNER ON 3/01/2012	FRNT 113.00 DPTH 363.00		NL003 Norwood Library		70,500 TO	
Muldoon Jeffrey	BANK8888830					
	EAST-0328773 NRTH-1730338					
	DEED BOOK 2012 PG-1141					
	FULL MARKET VALUE	73,438				

STATE OF NEW YORK
 COUNTY - St Lawrence
 TOWN - Potsdam
 VILLAGE - Norwood
 SWIS - 407401

2 0 1 2 T E N T A T I V E A S S E S S M E N T R O L L
 T A X A B L E SECTION OF THE ROLL - 1
 THESE ASSESSMENTS ARE ALSO USED FOR VILLAGE PURPOSES
 TAX MAP NUMBER SEQUENCE
 UNIFORM PERCENT OF VALUE IS 096.00
 UNIFORM PERCENT OF VALUE IS 096.00

PAGE 127
 VALUATION DATE-JUL 01, 2011
 TAXABLE STATUS DATE-MAR 01, 2012

TAX MAP PARCEL NUMBER	PROPERTY LOCATION & CLASS	ASSESSMENT	EXEMPTION CODE-----VILLAGE-----	COUNTY-----	TOWN-----	SCHOOL
CURRENT OWNERS NAME	SCHOOL DISTRICT	LAND	TAX DESCRIPTION	TAXABLE VALUE		
CURRENT OWNERS ADDRESS	PARCEL SIZE/GRID COORD	TOTAL	SPECIAL DISTRICTS			ACCOUNT NO.

42.074-7-10	64 S Main St			42.074-7-10		*****
Adner Heather M	210 1 Family Res		Basic Star 41854	0	0	1-151-13
64 S Main St	Norwood-Norfolk 406201	5,100	VILLAGE TAXABLE VALUE		65,000	28,800
Norwood, NY 13668	2008sp66500	65,000	COUNTY TAXABLE VALUE		65,000	
	X		TOWN TAXABLE VALUE		65,000	
	64x357x64x350		SCHOOL TAXABLE VALUE		36,200	
	FRNT 64.00 DPTH 353.50		NL003 Norwood Library		65,000 TO	
	EAST-0328794 NRTH-1730251					
	DEED BOOK 2008 PG-15372					
	FULL MARKET VALUE	67,708				

42.074-7-11	68 S Main St			42.074-7-11		*****
Hessler Mary	210 1 Family Res		VILLAGE TAXABLE VALUE		73,000	1-153- 5
Todd, Thomas,James Etal	Norwood-Norfolk 406201	7,700	COUNTY TAXABLE VALUE		73,000	
6019 Chili-Riga Center Rd	X	73,000	TOWN TAXABLE VALUE		73,000	
Churchville, NY 14428-9415	X		SCHOOL TAXABLE VALUE		73,000	
	X		NL003 Norwood Library		73,000 TO	
	ACRES 1.30					
	EAST-0328816 NRTH-1730143					
	DEED BOOK 2007 PG-1214					
	FULL MARKET VALUE	76,042				

42.074-7-12	70 S Main St			42.074-7-12		*****
Vivlamore Cindy J	484 1 use sm bld		VILLAGE TAXABLE VALUE		65,000	1-157- 1
PO Box 156	Norwood-Norfolk 406201	12,900	COUNTY TAXABLE VALUE		65,000	
Norwood, NY 13668	X	65,000	TOWN TAXABLE VALUE		65,000	
	90sp38000		SCHOOL TAXABLE VALUE		65,000	
	X		NL003 Norwood Library		65,000 TO	
	ACRES 1.50					
	EAST-0328843 NRTH-1729943					
	DEED BOOK 1090 PG-162					
	FULL MARKET VALUE	67,708				

42.074-8-1	23 Elm St			42.074-8-1		*****
Grant Daniel	210 1 Family Res		Basic Star 41854	0	0	1-124-14
Yandoh Dayle	Norwood-Norfolk 406201	5,600	VILLAGE TAXABLE VALUE		32,500	28,800
23 Elm St	X	32,500	COUNTY TAXABLE VALUE		32,500	
Norwood, NY 13668	87sp32000		TOWN TAXABLE VALUE		32,500	
	X		SCHOOL TAXABLE VALUE		3,700	
	FRNT 99.00 DPTH 165.00		NL003 Norwood Library		32,500 TO	
	EAST-0327576 NRTH-1730170					
	DEED BOOK 2011 PG-15286					
	FULL MARKET VALUE	33,854				

STATE OF NEW YORK
 COUNTY - St Lawrence
 TOWN - Potsdam
 VILLAGE - Norwood
 SWIS - 407401

2 0 1 2 T E N T A T I V E A S S E S S M E N T R O L L
 T A X A B L E SECTION OF THE ROLL - 1
 THESE ASSESSMENTS ARE ALSO USED FOR VILLAGE PURPOSES
 TAX MAP NUMBER SEQUENCE
 UNIFORM PERCENT OF VALUE IS 096.00
 UNIFORM PERCENT OF VALUE IS 096.00

PAGE 128
 VALUATION DATE-JUL 01, 2011
 TAXABLE STATUS DATE-MAR 01, 2012

TAX MAP PARCEL NUMBER	PROPERTY LOCATION & CLASS	ASSESSMENT	EXEMPTION CODE	VILLAGE	COUNTY	TOWN	SCHOOL
CURRENT OWNERS NAME	SCHOOL DISTRICT	LAND	TAX DESCRIPTION	TAXABLE VALUE			
CURRENT OWNERS ADDRESS	PARCEL SIZE/GRID COORD	TOTAL	SPECIAL DISTRICTS				ACCOUNT NO.

42.074-8-2	21 Elm St 210 1 Family Res		CW_15_VET/ 41161	0	5,775	5,775	0
Fetter Karl	Norwood-Norfolk 406201	5,400	Basic Star 41854	0	0	0	28,800
Fetter Linda	98sp25000nv	38,500	VILLAGE TAXABLE VALUE		38,500		
21 Elm St	X		COUNTY TAXABLE VALUE		32,725		
Norwood, NY 13668	X		TOWN TAXABLE VALUE		32,725		
	FRNT 90.00 DPTH 165.00		SCHOOL TAXABLE VALUE		9,700		
	BANK8888869		NL003 Norwood Library		38,500 TO		
	EAST-0327652 NRTH-1730235						
	DEED BOOK 1998 PG-7803						
	FULL MARKET VALUE	40,104					

42.074-8-3	19 Elm St 210 1 Family Res		Vet Chg of 41003	10,201	0	10,201	0
Patenaude Theodore	Norwood-Norfolk 406201	5,300	Vet Pro Ra 41112	0	12,527	0	0
19 Elm St	X	47,900	Basic Star 41854	0	0	0	28,800
Norwood, NY 13668	X		VILLAGE TAXABLE VALUE		37,699		
	0284sp13000		COUNTY TAXABLE VALUE		35,373		
	FRNT 83.00 DPTH 165.00		TOWN TAXABLE VALUE		37,699		
	BANK8888830		SCHOOL TAXABLE VALUE		19,100		
	EAST-0327728 NRTH-1730284		NL003 Norwood Library		47,900 TO		
	DEED BOOK 980 PG-00199						
	FULL MARKET VALUE	49,896					

42.074-8-4.1	17 Elm St 210 1 Family Res						1-122- 5
Tuper Michael R	Norwood-Norfolk 406201	2,900	VILLAGE TAXABLE VALUE		28,500		
15 Elm St	2011sp10,000	28,500	COUNTY TAXABLE VALUE		28,500		
Norwood, NY 13668	X		TOWN TAXABLE VALUE		28,500		
	88sp16500/88sp20000		SCHOOL TAXABLE VALUE		28,500		
	FRNT 50.00 DPTH 165.00		NL003 Norwood Library		28,500 TO		
	EAST-0327766 NRTH-1730343						
	DEED BOOK 2011 PG-351						
	FULL MARKET VALUE	29,688					

42.074-8-5.1	15 Elm St 210 1 Family Res		Basic Star 41854	0	0	0	28,500
Tuper Michael	Norwood-Norfolk 406201	5,300	VILLAGE TAXABLE VALUE		28,500		
15 Elm St	X	28,500	COUNTY TAXABLE VALUE		28,500		
Norwood, NY 13668	88sp10000		TOWN TAXABLE VALUE		28,500		
	83x165x132x83x50x83		SCHOOL TAXABLE VALUE		0		
	FRNT 83.00 DPTH 165.00		NL003 Norwood Library		28,500 TO		
	BANK8888830						
	EAST-0327847 NRTH-1730338						
	DEED BOOK 2007 PG-3320						
	FULL MARKET VALUE	29,688					

STATE OF NEW YORK
 COUNTY - St Lawrence
 TOWN - Potsdam
 VILLAGE - Norwood
 SWIS - 407401

2 0 1 2 T E N T A T I V E A S S E S S M E N T R O L L
 T A X A B L E SECTION OF THE ROLL - 1
 THESE ASSESSMENTS ARE ALSO USED FOR VILLAGE PURPOSES
 TAX MAP NUMBER SEQUENCE
 UNIFORM PERCENT OF VALUE IS 096.00
 UNIFORM PERCENT OF VALUE IS 096.00

PAGE 129
 VALUATION DATE-JUL 01, 2011
 TAXABLE STATUS DATE-MAR 01, 2012

TAX MAP PARCEL NUMBER	PROPERTY LOCATION & CLASS	ASSESSMENT	EXEMPTION CODE	VILLAGE	COUNTY	TOWN	SCHOOL
CURRENT OWNERS NAME	SCHOOL DISTRICT	LAND	TAX DESCRIPTION	TAXABLE VALUE			
CURRENT OWNERS ADDRESS	PARCEL SIZE/GRID COORD	TOTAL	SPECIAL DISTRICTS				ACCOUNT NO.

	13 Elm St			42.074-8-6			1-115- 8
42.074-8-6	210 1 Family Res		Vet Chg of 41003	25,502	0	25,502	0
Jay Shirley	Norwood-Norfolk 406201	5,300	Vet Pro Ra 41112	0	28,565	0	0
13 Elm St	X	47,400	Aged - Tow 41803	0	0	6,569	0
Norwood, NY 13668	X		Enhanced S 41834	0	0	0	47,400
	90sp33000		VILLAGE TAXABLE VALUE			21,898	
	FRNT 83.00 DPTH 165.00		COUNTY TAXABLE VALUE			18,835	
	EAST-0327896 NRTH-1730397		TOWN TAXABLE VALUE			15,329	
	DEED BOOK 1039 PG-00914		SCHOOL TAXABLE VALUE			0	
	FULL MARKET VALUE	49,375	NL003 Norwood Library			47,400 TO	

	Off Elm St			42.074-8-7.1			1-128- 8
42.074-8-7.1	311 Res vac land		VILLAGE TAXABLE VALUE			2,900	
Gravlin Theresa (LU)	Norwood-Norfolk 406201	2,900	COUNTY TAXABLE VALUE			2,900	
11 Elm St	x	2,900	TOWN TAXABLE VALUE			2,900	
Norwood, NY 13668	x		SCHOOL TAXABLE VALUE			2,900	
	52X165		NL003 Norwood Library			2,900 TO	
	FRNT 52.00 DPTH 165.00						
	EAST-0327999 NRTH-1730289						
	DEED BOOK 2011 PG-2559						
	FULL MARKET VALUE	3,021					

	11 1/2 Elm St			42.074-8-7.21			
42.074-8-7.21	210 1 Family Res		Basic Star 41854	0	0	0	28,800
Gravlin David	Norwood-Norfolk 406201	5,600	VILLAGE TAXABLE VALUE			61,500	
Gravlin Natalie	2009sp30000nv	61,500	COUNTY TAXABLE VALUE			61,500	
11 1/2 Elm St	x		TOWN TAXABLE VALUE			61,500	
Norwood, NY 13668	99x165		SCHOOL TAXABLE VALUE			32,700	
	FRNT 99.00 DPTH 165.00		NL003 Norwood Library			61,500 TO	
	EAST-0327983 NRTH-1730414						
	DEED BOOK 2009 PG-9042						
	FULL MARKET VALUE	64,063					

	9 Elm St			42.074-8-8			1-132- 1
42.074-8-8	210 1 Family Res		Basic Star 41854	0	0	0	28,800
Crowe Janice J (LU)	Norwood-Norfolk 406201	5,500	VILLAGE TAXABLE VALUE			82,000	
9 Elm St	X	82,000	COUNTY TAXABLE VALUE			82,000	
Norwood, NY 13668	90sp35000		TOWN TAXABLE VALUE			82,000	
	93x165x83x164		SCHOOL TAXABLE VALUE			53,200	
	FRNT 93.00 DPTH 164.00		NL003 Norwood Library			82,000 TO	
	EAST-0328096 NRTH-1730489						
	DEED BOOK 2011 PG-1861						
	FULL MARKET VALUE	85,417					

STATE OF NEW YORK
 COUNTY - St Lawrence
 TOWN - Potsdam
 VILLAGE - Norwood
 SWIS - 407401

2 0 1 2 T E N T A T I V E A S S E S S M E N T R O L L
 T A X A B L E SECTION OF THE ROLL - 1
 THESE ASSESSMENTS ARE ALSO USED FOR VILLAGE PURPOSES
 TAX MAP NUMBER SEQUENCE
 UNIFORM PERCENT OF VALUE IS 096.00
 UNIFORM PERCENT OF VALUE IS 096.00

PAGE 130
 VALUATION DATE-JUL 01, 2011
 TAXABLE STATUS DATE-MAR 01, 2012

TAX MAP PARCEL NUMBER	PROPERTY LOCATION & CLASS	ASSESSMENT	EXEMPTION CODE-----VILLAGE-----COUNTY-----TOWN-----SCHOOL	TAXABLE VALUE	ACCOUNT NO.
CURRENT OWNERS NAME	SCHOOL DISTRICT	LAND	TAX DESCRIPTION		
CURRENT OWNERS ADDRESS	PARCEL SIZE/GRID COORD	TOTAL	SPECIAL DISTRICTS		

42.074-8-9	7 Elm St 210 1 Family Res		Basic Star 41854	0	0
Bretsch Ronald	Norwood-Norfolk 406201	5,600	VILLAGE TAXABLE VALUE		0
7 Elm St	X	62,900	COUNTY TAXABLE VALUE		28,800
Norwood, NY 13668	X		TOWN TAXABLE VALUE		
	X		SCHOOL TAXABLE VALUE		
	FRNT 100.00 DPTH 165.00		NL003 Norwood Library		62,900 TO
	EAST-0328188 NRTH-1730500				
	DEED BOOK 2002 PG-13321				
	FULL MARKET VALUE	65,521			

42.074-8-11.1	41 S Main St 210 1 Family Res		VILLAGE TAXABLE VALUE	28,000	1-118- 3
Arnold Jeffrey	Norwood-Norfolk 406201	7,300	COUNTY TAXABLE VALUE	28,000	
47 S Main St	99sp40000<	28,000	TOWN TAXABLE VALUE	28,000	
Norwood, NY 13668	2006sp46000<		SCHOOL TAXABLE VALUE	28,000	
	2010sp13500		NL003 Norwood Library		28,000 TO
	FRNT 165.00 DPTH 261.00				
	BANK8888869				
	EAST-0328348 NRTH-1730545				
	DEED BOOK 2010 PG-12030				
	FULL MARKET VALUE	29,167			

42.074-8-12	47 S Main St 210 1 Family Res		VILLAGE TAXABLE VALUE	94,000	1-155- 9
Aslanian Jason V	Norwood-Norfolk 406201	5,700	COUNTY TAXABLE VALUE	94,000	
Aslanian Heather L	98sp35000	94,000	TOWN TAXABLE VALUE	94,000	
47 S Main St	X		SCHOOL TAXABLE VALUE	94,000	
Norwood, NY 13668	X		NL003 Norwood Library		94,000 TO
	FRNT 83.00 DPTH 257.00				
	BANK8888830				
	EAST-0328383 NRTH-1730408				
	DEED BOOK 2011 PG-18974				
	FULL MARKET VALUE	97,917			

42.074-8-13	49 S Main St 210 1 Family Res		Basic Star 41854	0	0
Todd Mark	Norwood-Norfolk 406201	5,100	VILLAGE TAXABLE VALUE		0
Todd Angela	2002sp57500	72,500	COUNTY TAXABLE VALUE		28,800
49 S Main St	X		TOWN TAXABLE VALUE		
Norwood, NY 13668	82sp19500/88sp25000		SCHOOL TAXABLE VALUE		
	FRNT 66.00 DPTH 257.00		NL003 Norwood Library		72,500 TO
	EAST-0328399 NRTH-1730343				
	DEED BOOK 2002 PG-13756				
	FULL MARKET VALUE	75,521			

STATE OF NEW YORK
 COUNTY - St Lawrence
 TOWN - Potsdam
 VILLAGE - Norwood
 SWIS - 407401

2 0 1 2 T E N T A T I V E A S S E S S M E N T R O L L
 T A X A B L E SECTION OF THE ROLL - 1
 THESE ASSESSMENTS ARE ALSO USED FOR VILLAGE PURPOSES
 TAX MAP NUMBER SEQUENCE
 UNIFORM PERCENT OF VALUE IS 096.00
 UNIFORM PERCENT OF VALUE IS 096.00

PAGE 131
 VALUATION DATE-JUL 01, 2011
 TAXABLE STATUS DATE-MAR 01, 2012

TAX MAP PARCEL NUMBER	PROPERTY LOCATION & CLASS	ASSESSMENT	EXEMPTION CODE-----VILLAGE-----COUNTY-----TOWN-----SCHOOL
CURRENT OWNERS NAME	SCHOOL DISTRICT	LAND	TAX DESCRIPTION
CURRENT OWNERS ADDRESS	PARCEL SIZE/GRID COORD	TOTAL	SPECIAL DISTRICTS
			TAXABLE VALUE
			ACCOUNT NO.

42.074-8-14	51 S Main St 210 1 Family Res Norwood-Norfolk 406201	5,100	Enhanced S 41834 0 0 0 50,000
Huiatt Roveletta (LU)	X	50,000	VILLAGE TAXABLE VALUE 50,000
51 S Main St	X		COUNTY TAXABLE VALUE 50,000
Norwood, NY 13668	X		TOWN TAXABLE VALUE 50,000
	X		SCHOOL TAXABLE VALUE 0
	FRNT 66.00 DPTH 257.00		NL003 Norwood Library 50,000 TO
	EAST-0328415 NRTH-1730284		
	DEED BOOK 2009 PG-17671		
	FULL MARKET VALUE 52,083		

42.074-8-15	53 S Main St 210 1 Family Res Norwood-Norfolk 406201	7,300	Basic Star 41854 0 0 0 28,800
Macdonald John A	X	80,000	VILLAGE TAXABLE VALUE 80,000
53 S Main St	97sp62000		COUNTY TAXABLE VALUE 80,000
Norwood, NY 13668	X		TOWN TAXABLE VALUE 80,000
	90sp68000		SCHOOL TAXABLE VALUE 51,200
	ACRES 1.00 BANK8888209		NL003 Norwood Library 80,000 TO
	EAST-0328448 NRTH-1730154		
	DEED BOOK 1115 PG-619		
	FULL MARKET VALUE 83,333		

42.074-8-16.2	55 S Main St 230 3 Family Res Norwood-Norfolk 406201	6,300	VILLAGE TAXABLE VALUE 96,000
Haley George J (Estate)	X	96,000	COUNTY TAXABLE VALUE 96,000
55 S Main St	X		TOWN TAXABLE VALUE 96,000
Norwood, NY 13668	X		SCHOOL TAXABLE VALUE 96,000
	0983sp30000		NL003 Norwood Library 96,000 TO
	FRNT 109.00 DPTH 251.50		
	BANK8888173		
	EAST-0328480 NRTH-1730014		
	DEED BOOK 976 PG-00944		
	FULL MARKET VALUE 100,000		

42.074-8-18.1	Sports Ave 311 Res vac land Norwood-Norfolk 406201	6,800	VILLAGE TAXABLE VALUE 6,800
Walsh Gregory W	X	6,800	COUNTY TAXABLE VALUE 6,800
Walsh Jennifer J	90sp8500		TOWN TAXABLE VALUE 6,800
3 Rupert Palmer Ln	Ref1053/1025		SCHOOL TAXABLE VALUE 6,800
Norwood, NY 13668-1141	Ref1069/893		NL003 Norwood Library 6,800 TO
	ACRES 2.00		
	EAST-0328074 NRTH-1730111		
	DEED BOOK 2003 PG-14970		
	FULL MARKET VALUE 7,083		

STATE OF NEW YORK
 COUNTY - St Lawrence
 TOWN - Potsdam
 VILLAGE - Norwood
 SWIS - 407401

2 0 1 2 T E N T A T I V E A S S E S S M E N T R O L L
 T A X A B L E SECTION OF THE ROLL - 1
 THESE ASSESSMENTS ARE ALSO USED FOR VILLAGE PURPOSES
 TAX MAP NUMBER SEQUENCE
 UNIFORM PERCENT OF VALUE IS 096.00
 UNIFORM PERCENT OF VALUE IS 096.00

PAGE 132
 VALUATION DATE-JUL 01, 2011
 TAXABLE STATUS DATE-MAR 01, 2012

TAX MAP PARCEL NUMBER	PROPERTY LOCATION & CLASS	ASSESSMENT	EXEMPTION CODE-----VILLAGE-----	COUNTY-----	TOWN-----	SCHOOL
CURRENT OWNERS NAME	SCHOOL DISTRICT	LAND	TAX DESCRIPTION	TAXABLE VALUE		
CURRENT OWNERS ADDRESS	PARCEL SIZE/GRID COORD	TOTAL	SPECIAL DISTRICTS	ACCOUNT NO.		

42.074-8-18.21	11 Elm St 210 1 Family Res		Vet - Wart 41121	0	11,520	11,520 0
Gravlin Theresa (LU)	Norwood-Norfolk 406201	8,900	Vet - Wart 41127	5,760	0	0 0
11 Elm St	96sp6500	100,700	Enhanced S 41834	0	0	59,710
Norwood, NY 13668	x		VILLAGE TAXABLE VALUE		94,940	
	x		COUNTY TAXABLE VALUE		89,180	
	ACRES 1.10		TOWN TAXABLE VALUE		89,180	
	EAST-0328129 NRTH-1730311		SCHOOL TAXABLE VALUE		40,990	
	DEED BOOK 2011 PG-2559		NL003 Norwood Library		100,700	TO
	FULL MARKET VALUE	104,896				

42.074-8-19	3 Rupert Palmer Ln 210 1 Family Res		Basic Star 41854	0	0	0 28,800
Walsh Gregory W	Norwood-Norfolk 406201	8,200	VILLAGE TAXABLE VALUE		123,600	
Walsh Jennifer J	X	123,600	COUNTY TAXABLE VALUE		123,600	
3 Rupert Palmer Ln	X		TOWN TAXABLE VALUE		123,600	
Norwood, NY 13668-1141	X		SCHOOL TAXABLE VALUE		94,800	
	ACRES 1.10		NL003 Norwood Library		123,600	TO
	EAST-0328204 NRTH-1729976					
	DEED BOOK 2003 PG-14970					
	FULL MARKET VALUE	128,750				

42.074-9-1	23 Spring St 210 1 Family Res		Basic Star 41854	0	0	0 28,800
Gadbaw Randy	Norwood-Norfolk 406201	5,700	VILLAGE TAXABLE VALUE		60,500	
Gadbaw Cindy	X	60,500	COUNTY TAXABLE VALUE		60,500	
23 Spring St	87sp26000		TOWN TAXABLE VALUE		60,500	
Norwood, NY 13668	X		SCHOOL TAXABLE VALUE		31,700	
	FRNT 108.00 DPTH 156.00		NL003 Norwood Library		60,500	TO
	EAST-0327338 NRTH-1730700					
	DEED BOOK 1010 PG-00153					
	FULL MARKET VALUE	63,021				

42.074-9-2	21 Spring St 220 2 Family Res					1-152- 1
Sullivan James	Norwood-Norfolk 406201	5,700	VILLAGE TAXABLE VALUE		77,600	
Sullivan Gloria	99sp51000	77,600	COUNTY TAXABLE VALUE		77,600	
PO Box 5103	X		TOWN TAXABLE VALUE		77,600	
Potsdam, NY 13676	87sp30000		SCHOOL TAXABLE VALUE		77,600	
	FRNT 83.00 DPTH 264.00		NL003 Norwood Library		77,600	TO
	EAST-0327457 NRTH-1730716					
	DEED BOOK 1999 PG-20432					
	FULL MARKET VALUE	80,833				

STATE OF NEW YORK
 COUNTY - St Lawrence
 TOWN - Potsdam
 VILLAGE - Norwood
 SWIS - 407401

2 0 1 2 T E N T A T I V E A S S E S S M E N T R O L L
 T A X A B L E SECTION OF THE ROLL - 1
 THESE ASSESSMENTS ARE ALSO USED FOR VILLAGE PURPOSES
 TAX MAP NUMBER SEQUENCE
 UNIFORM PERCENT OF VALUE IS 096.00
 UNIFORM PERCENT OF VALUE IS 096.00

PAGE 133
 VALUATION DATE-JUL 01, 2011
 TAXABLE STATUS DATE-MAR 01, 2012

TAX MAP PARCEL NUMBER	PROPERTY LOCATION & CLASS	ASSESSMENT	EXEMPTION CODE-----VILLAGE-----	COUNTY-----	TOWN-----	SCHOOL
CURRENT OWNERS NAME	SCHOOL DISTRICT	LAND	TAX DESCRIPTION	TAXABLE VALUE		
CURRENT OWNERS ADDRESS	PARCEL SIZE/GRID COORD	TOTAL	SPECIAL DISTRICTS	ACCOUNT NO.		

42.074-9-3	19 Spring St 210 1 Family Res		Vet - Wart 41121	0	8,850	1-137- 3
Mariano Joseph P	Norwood-Norfolk 406201	5,700	Vet - Wart 41127	5,760	0	0
Mariano Chris	X	59,000	Enhanced S 41834	0	0	59,000
19 Spring St	X		VILLAGE TAXABLE VALUE		53,240	
Norwood, NY 13668	X		COUNTY TAXABLE VALUE		50,150	
	FRNT 83.00 DPTH 264.00		TOWN TAXABLE VALUE		50,150	
	EAST-0327517 NRTH-1730749		SCHOOL TAXABLE VALUE		0	
	DEED BOOK 797 PG-00499		NL003 Norwood Library		59,000 TO	
	FULL MARKET VALUE	61,458				

42.074-9-4	17 Spring St 210 1 Family Res		Basic Star 41854	0	0	1-131- 4
Hunkins Jonathan L	Norwood-Norfolk 406201	5,700	VILLAGE TAXABLE VALUE		95,000	28,800
Hunkins Christine E	X	95,000	COUNTY TAXABLE VALUE		95,000	
17 Spring St	X		TOWN TAXABLE VALUE		95,000	
Norwood, NY 13668	FRNT 83.00 DPTH 264.00		SCHOOL TAXABLE VALUE		66,200	
	BANK8888869		NL003 Norwood Library		95,000 TO	
	EAST-0327598 NRTH-1730787					
	DEED BOOK 2004 PG-3259					
	FULL MARKET VALUE	98,958				

42.074-9-5	15 Spring St 220 2 Family Res		Vet - Comb 41131	0	19,025	1-133-14
Ladouceur Edgar (LU)	Norwood-Norfolk 406201	6,100	Vet - Comb 41137	9,600	0	0
Ladouceur Joan (LU)	X	76,100	Enhanced S 41834	0	0	59,710
15 Spring St	X		VILLAGE TAXABLE VALUE		66,500	
Norwood, NY 13668-1124	X		COUNTY TAXABLE VALUE		57,075	
	FRNT 99.00 DPTH 264.00		TOWN TAXABLE VALUE		57,075	
	EAST-0327674 NRTH-1730846		SCHOOL TAXABLE VALUE		16,390	
	DEED BOOK 851 PG-00523		NL003 Norwood Library		76,100 TO	
	FULL MARKET VALUE	79,271				

42.074-9-6	11 Spring St 411 Apartment		VILLAGE TAXABLE VALUE		70,800	1-128-14
Boak Gregory	Norwood-Norfolk 406201	7,300	COUNTY TAXABLE VALUE		70,800	
Boak Nanette	2004sp36500	70,800	TOWN TAXABLE VALUE		70,800	
1 High St	87sp36000		SCHOOL TAXABLE VALUE		70,800	
Norwood, NY 13668	94x264x90x264		NL003 Norwood Library		70,800 TO	
	FRNT 94.00 DPTH 264.00					
	EAST-0327761 NRTH-1730873					
	DEED BOOK 2004 PG-17936					
	FULL MARKET VALUE	73,750				

STATE OF NEW YORK
 COUNTY - St Lawrence
 TOWN - Potsdam
 VILLAGE - Norwood
 SWIS - 407401

2 0 1 2 T E N T A T I V E A S S E S S M E N T R O L L
 T A X A B L E SECTION OF THE ROLL - 1
 THESE ASSESSMENTS ARE ALSO USED FOR VILLAGE PURPOSES
 TAX MAP NUMBER SEQUENCE
 UNIFORM PERCENT OF VALUE IS 096.00
 UNIFORM PERCENT OF VALUE IS 096.00

PAGE 134
 VALUATION DATE-JUL 01, 2011
 TAXABLE STATUS DATE-MAR 01, 2012

TAX MAP PARCEL NUMBER	PROPERTY LOCATION & CLASS	ASSESSMENT	EXEMPTION CODE-----VILLAGE-----	COUNTY-----	TOWN-----	SCHOOL
CURRENT OWNERS NAME	SCHOOL DISTRICT	LAND	TAX DESCRIPTION	TAXABLE VALUE		
CURRENT OWNERS ADDRESS	PARCEL SIZE/GRID COORD	TOTAL	SPECIAL DISTRICTS	ACCOUNT NO.		
***** 42.074-9-7 *****						
	7 Spring St					1-136-15
42.074-9-7	210 1 Family Res		Basic Star 41854	0	0	28,800
LaShomb Lynn P	Norwood-Norfolk 406201	5,500	VILLAGE TAXABLE VALUE		67,500	
LaShomb Rochelle A	X	67,500	COUNTY TAXABLE VALUE		67,500	
7 Spring St	X		TOWN TAXABLE VALUE		67,500	
Norwood, NY 13668	90sp30000		SCHOOL TAXABLE VALUE		38,700	
	FRNT 74.00 DPTH 264.00		NL003 Norwood Library		67,500 TO	
	BANK8888150					
	EAST-0327836 NRTH-1730911					
	DEED BOOK 1046 PG-00636					
	FULL MARKET VALUE	70,313				
***** 42.074-9-8 *****						
	5 Spring St					1-158- 4
42.074-9-8	230 3 Family Res		Basic Star 41854	0	0	28,800
Merrill Camvan T	Norwood-Norfolk 406201	5,700	VILLAGE TAXABLE VALUE		42,500	
Merrill Timothy	X	42,500	COUNTY TAXABLE VALUE		42,500	
5 Spring St	87sp15000		TOWN TAXABLE VALUE		42,500	
Norwood, NY 13668	X		SCHOOL TAXABLE VALUE		13,700	
	FRNT 83.00 DPTH 264.00		NL003 Norwood Library		42,500 TO	
	EAST-0327885 NRTH-1730960					
	DEED BOOK 2003 PG-13257					
	FULL MARKET VALUE	44,271				
***** 42.074-9-9 *****						
	3 Spring St					1-141- 1
42.074-9-9	210 1 Family Res		Basic Star 41854	0	0	28,800
Green Wayne P	Norwood-Norfolk 406201	6,400	VILLAGE TAXABLE VALUE		65,000	
Green Lisa A	2009sp68250	65,000	COUNTY TAXABLE VALUE		65,000	
3 Spring St	X		TOWN TAXABLE VALUE		65,000	
Norwood, NY 13668	107xvar		SCHOOL TAXABLE VALUE		36,200	
	FRNT 107.00 DPTH 376.00		NL003 Norwood Library		65,000 TO	
	BANK8888830					
	EAST-0328015 NRTH-1730932					
	DEED BOOK 2009 PG-15327					
	FULL MARKET VALUE	67,708				
***** 42.074-9-10 *****						
	1 Spring St					1-116- 6
42.074-9-10	210 1 Family Res		Basic Star 41854	0	0	28,800
Sharlow Calvin	Norwood-Norfolk 406201	6,100	VILLAGE TAXABLE VALUE		57,500	
1 Spring St	X	57,500	COUNTY TAXABLE VALUE		57,500	
Norwood, NY 13668	X		TOWN TAXABLE VALUE		57,500	
	0883sp10000		SCHOOL TAXABLE VALUE		28,700	
	FRNT 99.00 DPTH 270.00		NL003 Norwood Library		57,500 TO	
	EAST-0328047 NRTH-1731078					
	DEED BOOK 00975 PG-01011					
	FULL MARKET VALUE	59,896				

STATE OF NEW YORK
 COUNTY - St Lawrence
 TOWN - Potsdam
 VILLAGE - Norwood
 SWIS - 407401

2 0 1 2 T E N T A T I V E A S S E S S M E N T R O L L
 T A X A B L E SECTION OF THE ROLL - 1
 THESE ASSESSMENTS ARE ALSO USED FOR VILLAGE PURPOSES
 TAX MAP NUMBER SEQUENCE
 UNIFORM PERCENT OF VALUE IS 096.00
 UNIFORM PERCENT OF VALUE IS 096.00

PAGE 135
 VALUATION DATE-JUL 01, 2011
 TAXABLE STATUS DATE-MAR 01, 2012

TAX MAP PARCEL NUMBER	PROPERTY LOCATION & CLASS	ASSESSMENT	EXEMPTION CODE-----VILLAGE-----	COUNTY-----	TOWN-----	SCHOOL
CURRENT OWNERS NAME	SCHOOL DISTRICT	LAND	TAX DESCRIPTION	TAXABLE VALUE		
CURRENT OWNERS ADDRESS	PARCEL SIZE/GRID COORD	TOTAL	SPECIAL DISTRICTS			ACCOUNT NO.

42.074-9-11.1	7 Park St 471 Funeral home		VILLAGE TAXABLE VALUE	250,000		1-118- 5
Plonka John P	Norwood-Norfolk 406201	11,500	COUNTY TAXABLE VALUE	250,000		
PO Box 363	Re: Buck Funeral Home	250,000	TOWN TAXABLE VALUE	250,000		
Colton, NY 13625	X 1283sp/88sp40000		SCHOOL TAXABLE VALUE	250,000		
	FRNT 161.00 DPTH 270.00		NL003 Norwood Library	250,000 TO		
	EAST-0328112 NRTH-1731100					
	DEED BOOK 2008 PG-4719					
	FULL MARKET VALUE	260,417				

42.074-9-13	3 Park St 210 1 Family Res		Vet - Comb 41131	0	15,500	1-151-14
Triolo James C	Norwood-Norfolk 406201	5,300	Vet - Comb 41137	9,600	0	0
Triolo Maureen	X	62,000	Enhanced S 41834	0	0	59,710
3 Park St	X		VILLAGE TAXABLE VALUE	52,400		
Norwood, NY 13668	0980sp34000		COUNTY TAXABLE VALUE	46,500		
	FRNT 70.00 DPTH 264.50		TOWN TAXABLE VALUE	46,500		
	EAST-0328258 NRTH-1731138		SCHOOL TAXABLE VALUE	2,290		
	DEED BOOK 953 PG-00794		NL003 Norwood Library	62,000 TO		
	FULL MARKET VALUE	64,583				

42.074-9-14.2	1 Park St 210 1 Family Res		VILLAGE TAXABLE VALUE	110,000		
Halford Robert	Norwood-Norfolk 406201	5,200	COUNTY TAXABLE VALUE	110,000		
Halford Carolyn	98sp75000nv	110,000	TOWN TAXABLE VALUE	110,000		
1 Park St	85sp60000/92sp115000		SCHOOL TAXABLE VALUE	110,000		
Norwood, NY 13668	X		NL003 Norwood Library	110,000 TO		
	FRNT 83.00 DPTH 156.00					
	BANK8888830					
	EAST-0328323 NRTH-1731203					
	DEED BOOK 1998 PG-14052					
	FULL MARKET VALUE	114,583				

42.074-9-16.11	33 S Main St 210 1 Family Res		VILLAGE TAXABLE VALUE	19,000		1-117-10
Ochs Peter	Norwood-Norfolk 406201	4,700	COUNTY TAXABLE VALUE	19,000		
224-23 77th Ave	2007sp19000	19,000	TOWN TAXABLE VALUE	19,000		
Bayside, NY 11364-3018	X		SCHOOL TAXABLE VALUE	19,000		
	X		NL003 Norwood Library	19,000 TO		
	FRNT 60.00 DPTH 264.00					
	EAST-0328284 NRTH-1730925					
	DEED BOOK 2007 PG-9341					
	FULL MARKET VALUE	19,792				

STATE OF NEW YORK
 COUNTY - St Lawrence
 TOWN - Potsdam
 VILLAGE - Norwood
 SWIS - 407401

2 0 1 2 T E N T A T I V E A S S E S S M E N T R O L L
 T A X A B L E SECTION OF THE ROLL - 1
 THESE ASSESSMENTS ARE ALSO USED FOR VILLAGE PURPOSES
 TAX MAP NUMBER SEQUENCE
 UNIFORM PERCENT OF VALUE IS 096.00
 UNIFORM PERCENT OF VALUE IS 096.00

PAGE 136
 VALUATION DATE-JUL 01, 2011
 TAXABLE STATUS DATE-MAR 01, 2012

TAX MAP PARCEL NUMBER	PROPERTY LOCATION & CLASS	ASSESSMENT	EXEMPTION CODE	VILLAGE	COUNTY	TOWN	SCHOOL
CURRENT OWNERS NAME	SCHOOL DISTRICT	LAND	TAX DESCRIPTION	TAXABLE VALUE			
CURRENT OWNERS ADDRESS	PARCEL SIZE/GRID COORD	TOTAL	SPECIAL DISTRICTS				ACCOUNT NO.
***** 42.074-9-16.12 *****							
	31 S Main St						
42.074-9-16.12	311 Res vac land		VILLAGE TAXABLE VALUE	2,000			
Bowhall Roscoe (Estate)	Norwood-Norfolk 406201	2,000	COUNTY TAXABLE VALUE	2,000			
Bowhall Elizabeth (Estate)	x	2,000	TOWN TAXABLE VALUE	2,000			
39 S Main St	x		SCHOOL TAXABLE VALUE	2,000			
Norwood, NY 13668	x		NL003 Norwood Library	2,000 TO			
	FRNT 50.00 DPTH 264.00						
	EAST-0328276 NRTH-1730974						
	DEED BOOK 1021 PG-685						
	FULL MARKET VALUE	2,083					
***** 42.074-9-17 *****							
	35 S Main St						1-117-12
42.074-9-17	210 1 Family Res		Home Imp - 44212	0	8,000	0	0
Mackey Oliver Jr (LC)	Norwood-Norfolk 406201	5,100	Home Impro 44213	0	0	8,000	0
Mackey Edward & Susan	L/CON 2009/3095	27,000	Home Impro 44217	8,000	0	0	0
35 S Main St	X		Basic Star 41854	0	0	0	27,000
Norwood, NY 13668	67x264x71x264		VILLAGE TAXABLE VALUE	19,000			
	FRNT 67.00 DPTH 264.00		COUNTY TAXABLE VALUE	19,000			
	EAST-0328291 NRTH-1730857		TOWN TAXABLE VALUE	19,000			
	DEED BOOK 2007 PG-5074		SCHOOL TAXABLE VALUE	0			
	FULL MARKET VALUE	28,125	NL003 Norwood Library	19,000 TO			
			8,000 EX				
***** 42.074-9-18 *****							
	37,39 S Main St						1-117- 8
42.074-9-18	210 1 Family Res		Basic Star 41854	0	0	0	28,800
Regan April L	Norwood-Norfolk 406201	6,600	VILLAGE TAXABLE VALUE	56,000			
37 S Main St	X	56,000	COUNTY TAXABLE VALUE	56,000			
Norwood, NY 13668	X		TOWN TAXABLE VALUE	56,000			
	X		SCHOOL TAXABLE VALUE	27,200			
	FRNT 143.00 DPTH 182.00		NL003 Norwood Library	56,000 TO			
	BANK8888869						
	EAST-0328351 NRTH-1730754						
	DEED BOOK 2007 PG-6853						
	FULL MARKET VALUE	58,333					
***** 42.074-9-19 *****							
	2 Elm St						1-138- 3
42.074-9-19	210 1 Family Res		Vet - Wart 41121	0	8,250	8,250	0
Collins Scott	Norwood-Norfolk 406201	4,900	Vet - Wart 41127	5,760	0	0	0
Collins Michelle	96sp47500	55,000	Basic Star 41854	0	0	0	28,800
2 Elm St	X		VILLAGE TAXABLE VALUE	49,240			
Norwood, NY 13668	X		COUNTY TAXABLE VALUE	46,750			
	FRNT 75.00 DPTH 148.00		TOWN TAXABLE VALUE	46,750			
	BANK8888869		SCHOOL TAXABLE VALUE	26,200			
	EAST-0328215 NRTH-1730727		NL003 Norwood Library	55,000 TO			
	DEED BOOK 1104 PG-307						
	FULL MARKET VALUE	57,292					

STATE OF NEW YORK
 COUNTY - St Lawrence
 TOWN - Potsdam
 VILLAGE - Norwood
 SWIS - 407401

2 0 1 2 T E N T A T I V E A S S E S S M E N T R O L L
 T A X A B L E SECTION OF THE ROLL - 1
 THESE ASSESSMENTS ARE ALSO USED FOR VILLAGE PURPOSES
 TAX MAP NUMBER SEQUENCE
 UNIFORM PERCENT OF VALUE IS 096.00
 UNIFORM PERCENT OF VALUE IS 096.00

PAGE 137
 VALUATION DATE-JUL 01, 2011
 TAXABLE STATUS DATE-MAR 01, 2012

TAX MAP PARCEL NUMBER	PROPERTY LOCATION & CLASS	ASSESSMENT	EXEMPTION CODE-----VILLAGE-----	COUNTY-----	TOWN-----	SCHOOL
CURRENT OWNERS NAME	SCHOOL DISTRICT	LAND	TAX DESCRIPTION	TAXABLE VALUE		
CURRENT OWNERS ADDRESS	PARCEL SIZE/GRID COORD	TOTAL	SPECIAL DISTRICTS			ACCOUNT NO.

42.074-9-20	4 Elm St 210 1 Family Res Norwood-Norfolk 406201	5,000	Basic Star 41854	0	0	1-122-10 28,800
Donnelly Gerald E	2001sp35000	51,300	VILLAGE TAXABLE VALUE		51,300	
4 Elm St	2006sp50000		COUNTY TAXABLE VALUE		51,300	
Norwood, NY 13668	0984sp25000/92sp44500		TOWN TAXABLE VALUE		51,300	
	FRNT 75.00 DPTH 156.00		SCHOOL TAXABLE VALUE		22,500	
	BANK8888869		NL003 Norwood Library		51,300 TO	
	EAST-0328134 NRTH-1730716					
	DEED BOOK 2006 PG-2878					
	FULL MARKET VALUE	53,438				

42.074-9-21	6 Elm St 210 1 Family Res Norwood-Norfolk 406201	5,900	Vet - Wart 41121	0	11,250	1-128- 1 0
Dockum Dennis G	2003sp56000	75,000	Vet - Wart 41127	5,760	0	0
Dockum Diane E	2007sp75000		Basic Star 41854	0	0	28,800
6 Elm St	89x231x86x274		VILLAGE TAXABLE VALUE		69,240	
Norwood, NY 13668	FRNT 89.00 DPTH 252.50		COUNTY TAXABLE VALUE		63,750	
	BANK8888870		TOWN TAXABLE VALUE		63,750	
	EAST-0328026 NRTH-1730716		SCHOOL TAXABLE VALUE		46,200	
	DEED BOOK 2007 PG-17975		NL003 Norwood Library		75,000 TO	
	FULL MARKET VALUE	78,125				

42.074-9-22	8 Elm St 210 1 Family Res Norwood-Norfolk 406201	5,000	Vet - Comb 41131	0	16,500	1-142-12 0
Palmer Blanche	X	66,000	Vet - Comb 41137	9,600	0	0
Palmer Brian & Robert G	X		Enhanced S 41834	0	0	59,710
8 Elm St	29x49x231x83x231		VILLAGE TAXABLE VALUE		56,400	
Norwood, NY 13668	FRNT 78.00 DPTH 231.00		COUNTY TAXABLE VALUE		49,500	
	EAST-0327961 NRTH-1730711		TOWN TAXABLE VALUE		49,500	
	DEED BOOK 2005 PG-17254		SCHOOL TAXABLE VALUE		6,290	
	FULL MARKET VALUE	68,750	NL003 Norwood Library		66,000 TO	

42.074-9-23	10 Elm St 210 1 Family Res Norwood-Norfolk 406201	6,100	VILLAGE TAXABLE VALUE		57,500	1-143-15
Gibson Jonathan D	95sp45000	57,500	COUNTY TAXABLE VALUE		57,500	
10 Elm St	89sp30000		TOWN TAXABLE VALUE		57,500	
Norwood, NY 13668	X		SCHOOL TAXABLE VALUE		57,500	
	FRNT 101.00 DPTH 231.00		NL003 Norwood Library		57,500 TO	
	EAST-0327869 NRTH-1730668					
	DEED BOOK 2011 PG-9171					
	FULL MARKET VALUE	59,896				

STATE OF NEW YORK
 COUNTY - St Lawrence
 TOWN - Potsdam
 VILLAGE - Norwood
 SWIS - 407401

2 0 1 2 T E N T A T I V E A S S E S S M E N T R O L L
 T A X A B L E SECTION OF THE ROLL - 1
 THESE ASSESSMENTS ARE ALSO USED FOR VILLAGE PURPOSES
 TAX MAP NUMBER SEQUENCE
 UNIFORM PERCENT OF VALUE IS 096.00
 UNIFORM PERCENT OF VALUE IS 096.00

PAGE 138
 VALUATION DATE-JUL 01, 2011
 TAXABLE STATUS DATE-MAR 01, 2012

TAX MAP PARCEL NUMBER	PROPERTY LOCATION & CLASS	ASSESSMENT	EXEMPTION CODE-----VILLAGE-----	COUNTY-----	TOWN-----	SCHOOL
CURRENT OWNERS NAME	SCHOOL DISTRICT	LAND	TAX DESCRIPTION	TAXABLE VALUE		
CURRENT OWNERS ADDRESS	PARCEL SIZE/GRID COORD	TOTAL	SPECIAL DISTRICTS			ACCOUNT NO.

42.074-9-24	12 Elm St 210 1 Family Res		Enhanced S 41834	0	0	1-137- 8
Maxin Clifford-LU K	Norwood-Norfolk 406201	5,700	VILLAGE TAXABLE VALUE		51,500	
Maxin Mary-LU M	X	51,500	COUNTY TAXABLE VALUE		51,500	
Daryl Maxin	X		TOWN TAXABLE VALUE		51,500	
PO Box 4	X		SCHOOL TAXABLE VALUE		0	
Norwood, NY 13668	FRNT 83.00 DPTH 231.00 EAST-0327788 NRTH-1730614 DEED BOOK 2010 PG-17325		NL003 Norwood Library		51,500 TO	
	FULL MARKET VALUE	53,646				

42.074-9-25	14,16 Elm St 210 1 Family Res		VILLAGE TAXABLE VALUE		54,800	1-141- 3
Murray Barbara	Norwood-Norfolk 406201	7,300	COUNTY TAXABLE VALUE		54,800	
Murray Stephen	95sp35000nv	54,800	TOWN TAXABLE VALUE		54,800	
8899 US Highway 11	2002sp49000		SCHOOL TAXABLE VALUE		54,800	
Potsdam, NY 13676	X		NL003 Norwood Library		54,800 TO	
	FRNT 165.00 DPTH 231.00 EAST-0327690 NRTH-1730543 DEED BOOK 2002 PG-19372					
	FULL MARKET VALUE	57,083				

42.074-9-26	18,20 Elm St 210 1 Family Res		Vet - Wart 41121	0	11,520	1-129- 6
Lashomb Richard	Norwood-Norfolk 406201	5,900	Vet - Wart 41127	5,760	0	0
Lashomb Janice	X	82,600	Enhanced S 41834	0	0	0
20 Elm St	X		VILLAGE TAXABLE VALUE		76,840	
Norwood, NY 13668	X		COUNTY TAXABLE VALUE		71,080	
	FRNT 191.00 DPTH 105.00 EAST-0327566 NRTH-1730414 DEED BOOK 907 PG-00180		TOWN TAXABLE VALUE		71,080	
			SCHOOL TAXABLE VALUE		22,890	
	FULL MARKET VALUE	86,042	NL003 Norwood Library		82,600 TO	

42.074-9-27	7 Pleasant St 210 1 Family Res		Dis & Lim 41932	0	25,050	1-158- 2
Lloyd Sheila L	Norwood-Norfolk 406201	4,600	Dis & Lim 41933	0	0	0
7 Pleasant St	2001sp31000	50,100	Basic Star 41854	0	0	0
Norwood, NY 13668	X		VILLAGE TAXABLE VALUE		50,100	29,400
	0180sp31000		COUNTY TAXABLE VALUE		25,050	
	FRNT 60.00 DPTH 191.00 BANK8888870		TOWN TAXABLE VALUE		25,050	
	EAST-0327512 NRTH-1730478		SCHOOL TAXABLE VALUE		20,700	
	DEED BOOK 2001 PG-18873		NL003 Norwood Library		50,100 TO	
	FULL MARKET VALUE	52,188				

STATE OF NEW YORK
 COUNTY - St Lawrence
 TOWN - Potsdam
 VILLAGE - Norwood
 SWIS - 407401

2 0 1 2 T E N T A T I V E A S S E S S M E N T R O L L
 T A X A B L E SECTION OF THE ROLL - 1
 THESE ASSESSMENTS ARE ALSO USED FOR VILLAGE PURPOSES
 TAX MAP NUMBER SEQUENCE
 UNIFORM PERCENT OF VALUE IS 096.00
 UNIFORM PERCENT OF VALUE IS 096.00

PAGE 139
 VALUATION DATE-JUL 01, 2011
 TAXABLE STATUS DATE-MAR 01, 2012

TAX MAP PARCEL NUMBER	PROPERTY LOCATION & CLASS	ASSESSMENT	EXEMPTION CODE-----VILLAGE-----	COUNTY-----	TOWN-----	SCHOOL
CURRENT OWNERS NAME	SCHOOL DISTRICT	LAND	TAX DESCRIPTION	TAXABLE VALUE		
CURRENT OWNERS ADDRESS	PARCEL SIZE/GRID COORD	TOTAL	SPECIAL DISTRICTS	ACCOUNT NO.		

42.074-9-28	5 Pleasant St 210 1 Family Res Norwood-Norfolk 406201	4,900	Basic Star 41854	0	0	0 28,800
Rowley Carter	X	67,200	VILLAGE TAXABLE VALUE		67,200	
Rowley Michelle A	X		COUNTY TAXABLE VALUE		67,200	
5 Pleasant St	X		TOWN TAXABLE VALUE		67,200	
Norwood, NY 13668	89sp46000		SCHOOL TAXABLE VALUE		38,400	
	FRNT 66.00 DPTH 191.00		NL003 Norwood Library		67,200 TO	
	BANK8888869					
	EAST-0327474 NRTH-1730522					
	DEED BOOK 2003 PG-1267					
	FULL MARKET VALUE	70,000				

42.074-9-29	3 1/2 Pleasant St 311 Res vac land Norwood-Norfolk 406201	2,600	VILLAGE TAXABLE VALUE		2,600	1-127-10
Collins Brenda	X	2,600	COUNTY TAXABLE VALUE		2,600	
3 Pleasant St	X		TOWN TAXABLE VALUE		2,600	
Norwood, NY 13668	X		SCHOOL TAXABLE VALUE		2,600	
	X		NL003 Norwood Library		2,600 TO	
	FRNT 54.00 DPTH 108.00					
	EAST-0327420 NRTH-1730565					
	DEED BOOK 00975 PG-00338					
	FULL MARKET VALUE	2,708				

42.074-9-30	1,3 Pleasant St 210 1 Family Res Norwood-Norfolk 406201	3,400	Basic Star 41854	0	0	0 28,800
Collins Brenda	X	70,000	VILLAGE TAXABLE VALUE		70,000	
3 Pleasant St	X		COUNTY TAXABLE VALUE		70,000	
Norwood, NY 13668	X		TOWN TAXABLE VALUE		70,000	
	0783sp28000		SCHOOL TAXABLE VALUE		41,200	
	FRNT 54.00 DPTH 108.00		NL003 Norwood Library		70,000 TO	
	EAST-0327392 NRTH-1730614					
	DEED BOOK 00975 PG-00338					
	FULL MARKET VALUE	72,917				

42.074-10-9	25 Elm St 210 1 Family Res Norwood-Norfolk 406201	6,600	Basic Star 41854	0	0	0 28,800
Bradley Henry	X	38,000	VILLAGE TAXABLE VALUE		38,000	
Bradley Penny	X		COUNTY TAXABLE VALUE		38,000	
25 Elm St	X		TOWN TAXABLE VALUE		38,000	
Norwood, NY 13668	127x250x127x240		SCHOOL TAXABLE VALUE		9,200	
	FRNT 127.00 DPTH 245.00		NL003 Norwood Library		38,000 TO	
	EAST-0327447 NRTH-1730062					
	DEED BOOK 1999 PG-16512					
	FULL MARKET VALUE	39,583				

STATE OF NEW YORK
 COUNTY - St Lawrence
 TOWN - Potsdam
 VILLAGE - Norwood
 SWIS - 407401

2 0 1 2 T E N T A T I V E A S S E S S M E N T R O L L
 T A X A B L E SECTION OF THE ROLL - 1
 THESE ASSESSMENTS ARE ALSO USED FOR VILLAGE PURPOSES
 TAX MAP NUMBER SEQUENCE
 UNIFORM PERCENT OF VALUE IS 096.00
 UNIFORM PERCENT OF VALUE IS 096.00

PAGE 140
 VALUATION DATE-JUL 01, 2011
 TAXABLE STATUS DATE-MAR 01, 2012

TAX MAP PARCEL NUMBER	PROPERTY LOCATION & CLASS	ASSESSMENT	EXEMPTION CODE-----VILLAGE-----COUNTY-----TOWN-----SCHOOL	TAXABLE VALUE	ACCOUNT NO.
CURRENT OWNERS NAME	SCHOOL DISTRICT	LAND	TAX DESCRIPTION		
CURRENT OWNERS ADDRESS	PARCEL SIZE/GRID COORD	TOTAL	SPECIAL DISTRICTS		
***** 42.074-11-9 *****					
	25 Park St				1-134- 5
42.074-11-9	210 1 Family Res		Basic Star 41854	0	28,500
Fregoe Amanda	Norwood-Norfolk 406201	4,300	VILLAGE TAXABLE VALUE		28,500
Steffenhagen Larry J	X	28,500	COUNTY TAXABLE VALUE		28,500
25 Park St	X		TOWN TAXABLE VALUE		28,500
Norwood, NY 13668	X		SCHOOL TAXABLE VALUE		0
	FRNT 168.00 DPTH 65.50		NL003 Norwood Library		28,500 TO
	EAST-0327371 NRTH-1731019				
	DEED BOOK 2005 PG-2084				
	FULL MARKET VALUE	29,688			
***** 42.074-11-11 *****					
	14,16 Spring St				1-135- 9
42.074-11-11	210 1 Family Res		CW_15_VET/ 41161	0	0
Smith Michael	Norwood-Norfolk 406201	3,800	Home Impro 44213	0	4,950
Smith Betty	X	42,000	Basic Star 41854	0	9,000
16 Spring St	X		VILLAGE TAXABLE VALUE		0
Norwood, NY 13668	89x79x87x75		COUNTY TAXABLE VALUE		28,800
	FRNT 89.00 DPTH 77.00		TOWN TAXABLE VALUE		42,000
	BANK8888173		SCHOOL TAXABLE VALUE		35,700
	EAST-0327457 NRTH-1730970		NL003 Norwood Library		28,050
	DEED BOOK 1999 PG-11052				13,200
	FULL MARKET VALUE	43,750			42,000 TO
***** 42.074-11-12 *****					
	18 Spring St				1-156-10
42.074-11-12	210 1 Family Res		Basic Star 41854	0	28,800
Fisher Chad M	Norwood-Norfolk 406201	3,700	VILLAGE TAXABLE VALUE		50,000
18 Spring St	2008sp41000	50,000	COUNTY TAXABLE VALUE		50,000
Norwood, NY 13668	83sp12000/89sp23000		TOWN TAXABLE VALUE		50,000
	0983sp12000		SCHOOL TAXABLE VALUE		21,200
	FRNT 83.00 DPTH 79.50		NL003 Norwood Library		50,000 TO
	BANK8888870				
	EAST-0327382 NRTH-1730938				
	DEED BOOK 2008 PG-21324				
	FULL MARKET VALUE	52,083			
***** 42.074-12-3 *****					
	9 Bernard Ave				1-134-12
42.074-12-3	210 1 Family Res		Vet - Wart 41121	0	8,625
Gladding Ryland R	Norwood-Norfolk 406201	5,300	Vet - Wart 41127	5,760	8,625
Gladding Catherine D	2004sp50000	57,500	Basic Star 41854	0	0
9 Bernard Av	90sp57000		VILLAGE TAXABLE VALUE		28,800
Norwood, NY 13668	X		COUNTY TAXABLE VALUE		51,740
	FRNT 83.00 DPTH 165.00		TOWN TAXABLE VALUE		48,875
	EAST-0327533 NRTH-1731403		SCHOOL TAXABLE VALUE		48,875
	DEED BOOK 2004 PG-10047		NL003 Norwood Library		28,700
	FULL MARKET VALUE	59,896			57,500 TO

STATE OF NEW YORK
 COUNTY - St Lawrence
 TOWN - Potsdam
 VILLAGE - Norwood
 SWIS - 407401

2 0 1 2 T E N T A T I V E A S S E S S M E N T R O L L
 T A X A B L E SECTION OF THE ROLL - 1
 THESE ASSESSMENTS ARE ALSO USED FOR VILLAGE PURPOSES
 TAX MAP NUMBER SEQUENCE
 UNIFORM PERCENT OF VALUE IS 096.00
 UNIFORM PERCENT OF VALUE IS 096.00

PAGE 141
 VALUATION DATE-JUL 01, 2011
 TAXABLE STATUS DATE-MAR 01, 2012

TAX MAP PARCEL NUMBER	PROPERTY LOCATION & CLASS	ASSESSMENT	EXEMPTION CODE-----VILLAGE-----	COUNTY-----	TOWN-----	SCHOOL
CURRENT OWNERS NAME	SCHOOL DISTRICT	LAND	TAX DESCRIPTION	TAXABLE VALUE		
CURRENT OWNERS ADDRESS	PARCEL SIZE/GRID COORD	TOTAL	SPECIAL DISTRICTS			ACCOUNT NO.

42.074-12-4	7 Bernard Ave 210 1 Family Res Norwood-Norfolk 406201	5,300	VILLAGE TAXABLE VALUE	21,400		1-131-13
Monroe James L	2005sp20000	21,400	COUNTY TAXABLE VALUE	21,400		
10 Hillside Drive	X		TOWN TAXABLE VALUE	21,400		
Canton, NY 13617	0484sp7500		SCHOOL TAXABLE VALUE	21,400		
	FRNT 83.00 DPTH 165.00		NL003 Norwood Library	21,400 TO		
	BANK8888869					
	EAST-0327604 NRTH-1731435					
	DEED BOOK 2005 PG-7512					
	FULL MARKET VALUE	22,292				

42.074-12-5	3 Bernard Ave 210 1 Family Res Norwood-Norfolk 406201	5,300	VILLAGE TAXABLE VALUE	35,600		1-145- 1
Gibson Diane Peacock(Estat	X	35,600	COUNTY TAXABLE VALUE	35,600		
3 Bernard Ave	X		TOWN TAXABLE VALUE	35,600		
Norwood, NY 13668	X		SCHOOL TAXABLE VALUE	35,600		
	X		NL003 Norwood Library	35,600 TO		
	FRNT 83.00 DPTH 165.00					
	EAST-0327679 NRTH-1731451					
	DEED BOOK 926 PG-00586					
	FULL MARKET VALUE	37,083				

42.074-12-6	1 Bernard Ave 210 1 Family Res Norwood-Norfolk 406201	5,300	Basic Star 41854	0	0	1-125-15 28,800
Garrow Maynard	X	35,300	VILLAGE TAXABLE VALUE	35,300		
Garrow Diane	X		COUNTY TAXABLE VALUE	35,300		
1 Bernard Ave	X		TOWN TAXABLE VALUE	35,300		
Norwood, NY 13668	X		SCHOOL TAXABLE VALUE	6,500		
	FRNT 83.00 DPTH 165.00		NL003 Norwood Library	35,300 TO		
	EAST-0327766 NRTH-1731462					
	DEED BOOK 1066 PG-359					
	FULL MARKET VALUE	36,771				

42.074-12-11	10 Park St 230 3 Family Res Norwood-Norfolk 406201	4,100	VILLAGE TAXABLE VALUE	73,800		1-154- 3
Hewlett Clifford N	95sp52500	73,800	COUNTY TAXABLE VALUE	73,800		
16 Prospect Ave	X		TOWN TAXABLE VALUE	73,800		
Massena, NY 13662	X		SCHOOL TAXABLE VALUE	73,800		
	FRNT 101.00 DPTH 83.00		NL003 Norwood Library	73,800 TO		
	EAST-0327966 NRTH-1731300					
	DEED BOOK 1094 PG-729					
	FULL MARKET VALUE	76,875				

STATE OF NEW YORK
 COUNTY - St Lawrence
 TOWN - Potsdam
 VILLAGE - Norwood
 SWIS - 407401

2 0 1 2 T E N T A T I V E A S S E S S M E N T R O L L
 T A X A B L E SECTION OF THE ROLL - 1
 THESE ASSESSMENTS ARE ALSO USED FOR VILLAGE PURPOSES
 TAX MAP NUMBER SEQUENCE
 UNIFORM PERCENT OF VALUE IS 096.00
 UNIFORM PERCENT OF VALUE IS 096.00

PAGE 142
 VALUATION DATE-JUL 01, 2011
 TAXABLE STATUS DATE-MAR 01, 2012

TAX MAP PARCEL NUMBER	PROPERTY LOCATION & CLASS	ASSESSMENT	EXEMPTION CODE-----VILLAGE-----COUNTY-----TOWN-----SCHOOL	TAXABLE VALUE	ACCOUNT NO.
CURRENT OWNERS NAME	SCHOOL DISTRICT	LAND	TAX DESCRIPTION		
CURRENT OWNERS ADDRESS	PARCEL SIZE/GRID COORD	TOTAL	SPECIAL DISTRICTS		

42.074-12-13	12 Park St 210 1 Family Res		Enhanced S 41834	0	1-146- 1
Regan Joseph Jr	Norwood-Norfolk 406201	5,300	VILLAGE TAXABLE VALUE	54,000	54,000
Regan Joan	X	54,000	COUNTY TAXABLE VALUE	54,000	
12 Park St	X		TOWN TAXABLE VALUE	54,000	
Norwood, NY 13668	X		SCHOOL TAXABLE VALUE	0	
	FRNT 83.00 DPTH 165.00		NL003 Norwood Library	54,000 TO	
	EAST-0327815 NRTH-1731300				
	DEED BOOK 861 PG-00383				
	FULL MARKET VALUE	56,250			

42.074-12-14	14 Park St 210 1 Family Res		Basic Star 41854	0	1-126- 8
Lafave Gregory	Norwood-Norfolk 406201	5,600	VILLAGE TAXABLE VALUE	70,600	28,800
Lafave Nancy	92sp50000	70,600	COUNTY TAXABLE VALUE	70,600	
14 Park St	X		TOWN TAXABLE VALUE	70,600	
Norwood, NY 13668	X		SCHOOL TAXABLE VALUE	41,800	
	FRNT 100.00 DPTH 165.00		NL003 Norwood Library	70,600 TO	
	BANK8888830				
	EAST-0327723 NRTH-1731284				
	DEED BOOK 1063 PG-40				
	FULL MARKET VALUE	73,542			

42.074-12-15	16 Park St 210 1 Family Res		Basic Star 41854	0	1-142- 9
Barr Stephen	Norwood-Norfolk 406201	5,300	VILLAGE TAXABLE VALUE	68,900	28,800
Barr Lana	X	68,900	COUNTY TAXABLE VALUE	68,900	
16 Park St	X		TOWN TAXABLE VALUE	68,900	
Norwood, NY 13668	X		SCHOOL TAXABLE VALUE	40,100	
	FRNT 83.00 DPTH 165.00		NL003 Norwood Library	68,900 TO	
	EAST-0327631 NRTH-1731268				
	DEED BOOK 908 PG-01172				
	FULL MARKET VALUE	71,771			

42.074-12-16	18 Park St 210 1 Family Res		Basic Star 41854	0	1-130- 8
Farrington Ellen	Norwood-Norfolk 406201	4,700	VILLAGE TAXABLE VALUE	61,000	28,800
Farrington Lee	X	61,000	COUNTY TAXABLE VALUE	61,000	
18 Park St	X		TOWN TAXABLE VALUE	61,000	
Norwood, NY 13668	X		SCHOOL TAXABLE VALUE	32,200	
	FRNT 66.00 DPTH 165.00		NL003 Norwood Library	61,000 TO	
	EAST-0327549 NRTH-1731251				
	DEED BOOK 930 PG-00202				
	FULL MARKET VALUE	63,542			

STATE OF NEW YORK
 COUNTY - St Lawrence
 TOWN - Potsdam
 VILLAGE - Norwood
 SWIS - 407401

2 0 1 2 T E N T A T I V E A S S E S S M E N T R O L L
 T A X A B L E SECTION OF THE ROLL - 1
 THESE ASSESSMENTS ARE ALSO USED FOR VILLAGE PURPOSES
 TAX MAP NUMBER SEQUENCE
 UNIFORM PERCENT OF VALUE IS 096.00
 UNIFORM PERCENT OF VALUE IS 096.00

PAGE 143
 VALUATION DATE-JUL 01, 2011
 TAXABLE STATUS DATE-MAR 01, 2012

TAX MAP PARCEL NUMBER	PROPERTY LOCATION & CLASS	ASSESSMENT	EXEMPTION CODE	VILLAGE	COUNTY	TOWN	SCHOOL
CURRENT OWNERS NAME	SCHOOL DISTRICT	LAND	TAX DESCRIPTION	TAXABLE VALUE			
CURRENT OWNERS ADDRESS	PARCEL SIZE/GRID COORD	TOTAL	SPECIAL DISTRICTS				ACCOUNT NO.

42.074-12-17	20 Park St			42.074-12-17			*****
Brothers Reginald L	210 1 Family Res		VILLAGE TAXABLE VALUE				1-149- 9
22 Depot St	Norwood-Norfolk 406201	5,100	COUNTY TAXABLE VALUE				
Norwood, NY 13668	97sp24500	45,000	TOWN TAXABLE VALUE				
	89sp8500		SCHOOL TAXABLE VALUE				
	X		NL003 Norwood Library				
	FRNT 83.00 DPTH 155.00						
	EAST-0327479 NRTH-1731214						
	DEED BOOK 1111 PG-861						
	FULL MARKET VALUE	46,875					

42.074-12-18	22 Park St			42.074-12-18			*****
Chudzinski Daniel	210 1 Family Res		Vet - Comb 41131		9,000	9,000	0
Chudzinski Illene	Norwood-Norfolk 406201	5,200	Vet - Comb 41137	9,000	0	0	0
22 Park St	X	36,000	Enhanced S 41834	0	0	0	36,000
Norwood, NY 13668	86sp15000		VILLAGE TAXABLE VALUE		27,000		
	83x165x67x10x16x155		COUNTY TAXABLE VALUE		27,000		
	FRNT 83.00 DPTH 160.00		TOWN TAXABLE VALUE		27,000		
	EAST-0327403 NRTH-1731208		SCHOOL TAXABLE VALUE		0		
	DEED BOOK 999 PG-00873		NL003 Norwood Library		36,000	TO	
	FULL MARKET VALUE	37,500					

STATE OF NEW YORK
 COUNTY - St Lawrence
 TOWN - Potsdam
 VILLAGE - Norwood
 SWIS - 407401

2 0 1 2 T E N T A T I V E A S S E S S M E N T R O L L
 T A X A B L E S E C T I O N O F T H E R O L L - 1
 T H E S E A S S E S S M E N T S A R E A L S O U S E D F O R V I L L A G E P U R P O S E S
 M A P S E C T I O N - 0 4 2
 S U B - S E C T I O N - 0 7 4
 U N I F O R M P E R C E N T O F V A L U E I S 0 9 6 . 0 0

PAGE 144
 VALUATION DATE-JUL 01, 2011
 TAXABLE STATUS DATE-MAR 01, 2012
 RPS150/V04/L015
 CURRENT DATE 4/25/2012

*** S P E C I A L D I S T R I C T S U M M A R Y ***

CODE	DISTRICT NAME	TOTAL PARCELS	EXTENSION TYPE	EXTENSION VALUE	AD VALOREM VALUE	EXEMPT AMOUNT	TAXABLE VALUE
NL003	Norwood Librar	186	TOTAL		9322,700	17,000	9305,700

*** S C H O O L D I S T R I C T S U M M A R Y ***

CODE	DISTRICT NAME	TOTAL PARCELS	ASSESSED LAND	ASSESSED TOTAL	EXEMPT AMOUNT	TOTAL TAXABLE	STAR AMOUNT	STAR TAXABLE
406201	Norwood-Norfolk	186	970,000	9322,700	11,775	9310,925	3838,015	5472,910
	S U B - T O T A L	186	970,000	9322,700	11,775	9310,925	3838,015	5472,910
	T O T A L	186	970,000	9322,700	11,775	9310,925	3838,015	5472,910

*** S Y S T E M C O D E S S U M M A R Y ***

NO SYSTEM EXEMPTIONS AT THIS LEVEL

*** E X E M P T I O N S U M M A R Y ***

CODE	DESCRIPTION	TOTAL PARCELS	VILLAGE	COUNTY	TOWN	SCHOOL
41003	Vet Chg of	4	64,009		64,009	
41112	Vet Pro Ra	4		75,705		
41121	Vet - Wart	10		83,550	83,550	
41127	Vet - Wart	10	55,845			
41131	Vet - Comb	7		88,000	88,000	
41137	Vet - Comb	7	60,225			
41141	Vet - Disa	1		5,400	5,400	
41147	Vet - Disa	1	5,400			
41161	CW_15_VET/	2		12,075	10,725	
41802	Aged - Cou	2		21,953		
41803	Aged - Tow	3			39,232	
41804	Aged - Sch	1				11,775
41834	Enhanced S	29				1443,315
41854	Basic Star	84				2394,700

STATE OF NEW YORK
 COUNTY - St Lawrence
 TOWN - Potsdam
 VILLAGE - Norwood
 SWIS - 407401

2 0 1 2 T E N T A T I V E A S S E S S M E N T R O L L
 T A X A B L E SECTION OF THE ROLL - 1
 THESE ASSESSMENTS ARE ALSO USED FOR VILLAGE PURPOSES
 M A P S E C T I O N - 042
 S U B - S E C T I O N - 074
 UNIFORM PERCENT OF VALUE IS 096.00

PAGE 145
 VALUATION DATE-JUL 01, 2011
 TAXABLE STATUS DATE-MAR 01, 2012
 RPS150/V04/L015
 CURRENT DATE 4/25/2012

*** E X E M P T I O N S U M M A R Y ***

CODE	DESCRIPTION	TOTAL PARCELS	VILLAGE	COUNTY	TOWN	SCHOOL
41932	Dis & Lim	1		25,050		
41933	Dis & Lim	1			25,050	
44212	Home Imp -	2		15,875		
44213	Home Impro	3			24,875	
44217	Home Impro	2	17,000			
	T O T A L	174	202,479	327,608	340,841	3849,790

*** G R A N D T O T A L S ***

ROLL SEC	DESCRIPTION	TOTAL PARCELS	ASSESSED LAND	ASSESSED TOTAL	TAXABLE VILLAGE	TAXABLE COUNTY	TAXABLE TOWN	TAXABLE SCHOOL	STAR TAXABLE
1	TAXABLE	186	970,000	9322,700	9120,221	8995,092	8981,859	9310,925	5472,910

STATE OF NEW YORK
 COUNTY - St Lawrence
 TOWN - Potsdam
 VILLAGE - Norwood
 SWIS - 407401

2 0 1 2 T E N T A T I V E A S S E S S M E N T R O L L
 T A X A B L E SECTION OF THE ROLL - 1
 THESE ASSESSMENTS ARE ALSO USED FOR VILLAGE PURPOSES
 TAX MAP NUMBER SEQUENCE
 UNIFORM PERCENT OF VALUE IS 096.00
 UNIFORM PERCENT OF VALUE IS 096.00

PAGE 146
 VALUATION DATE-JUL 01, 2011
 TAXABLE STATUS DATE-MAR 01, 2012

TAX MAP PARCEL NUMBER	PROPERTY LOCATION & CLASS	ASSESSMENT	EXEMPTION CODE	VILLAGE	COUNTY	TOWN	SCHOOL
CURRENT OWNERS NAME	SCHOOL DISTRICT	LAND	TAX DESCRIPTION		TAXABLE VALUE		
CURRENT OWNERS ADDRESS	PARCEL SIZE/GRID COORD	TOTAL	SPECIAL DISTRICTS				ACCOUNT NO.

42.075-1-5	32 Pine St				42.075-1-5		*****
Fiacco Loretta (Estate)	210 1 Family Res		Basic Star 41854	0	0	0	1-158-10
Attn: Elizabeth Palmer	Norwood-Norfolk 406201	3,000	VILLAGE TAXABLE VALUE		28,000		28,000
32 Pine St	X	28,000	COUNTY TAXABLE VALUE		28,000		28,000
Norwood, NY 13668	60x67x72x80		TOWN TAXABLE VALUE		28,000		0
	FRNT 60.00 DPTH 74.00		SCHOOL TAXABLE VALUE		0		28,000 TO
	EAST-0330631 NRTH-1731873		NL003 Norwood Library		28,000 TO		
	DEED BOOK W34 PG-00067						
	FULL MARKET VALUE	29,167					

42.075-1-6	30 Pine St				42.075-1-6		*****
Fiacco Jean E (LU)	210 1 Family Res		Vet - Comb 41131	0	10,450	10,450	0
30 Pine St	Norwood-Norfolk 406201	15,300	Vet - Comb 41137	9,600	0	0	0
Norwood, NY 13668	Ref1054/938&1054/942	41,800	Aged - Cou 41802	0	10,973	0	0
	X		Aged - Tow 41803	0	0	15,675	0
	303x98x315x161		Aged - Sch 41804	0	0	0	10,450
	FRNT 364.00 DPTH		Enhanced S 41834	0	0	0	31,350
	ACRES 3.70		VILLAGE TAXABLE VALUE		32,200		
	EAST-0330468 NRTH-1731684		COUNTY TAXABLE VALUE		20,377		
	DEED BOOK 2011 PG-1398		TOWN TAXABLE VALUE		15,675		
	FULL MARKET VALUE	43,542	SCHOOL TAXABLE VALUE		0		
			NL003 Norwood Library		41,800 TO		

42.075-2-3	33 Morgan St				42.075-2-3		*****
Mott Matthew P	311 Res vac land		VILLAGE TAXABLE VALUE		12,700		1-124-10
Mott Jane	Norwood-Norfolk 406201	12,700	COUNTY TAXABLE VALUE		12,700		
32 Maple St	X	12,700	TOWN TAXABLE VALUE		12,700		
Norwood, NY 13668	89sp3800		SCHOOL TAXABLE VALUE		12,700		
	X		NL003 Norwood Library		12,700 TO		
	ACRES 23.70						
	EAST-0330955 NRTH-1730343						
	DEED BOOK 1035 PG-00522						
	FULL MARKET VALUE	13,229					

42.075-2-4	Off Morgan St				42.075-2-4		*****
Deon Mark	311 Res vac land		VILLAGE TAXABLE VALUE		2,800		
Deon Tricia	Norwood-Norfolk 406201	2,800	COUNTY TAXABLE VALUE		2,800		
179 County Route 48	X	2,800	TOWN TAXABLE VALUE		2,800		
Norwood, NY 13668	X		SCHOOL TAXABLE VALUE		2,800		
	X		NL003 Norwood Library		2,800 TO		
	ACRES 2.30						
	EAST-0331567 NRTH-1730127						
	DEED BOOK 2002 PG-10453						
	FULL MARKET VALUE	2,917					

STATE OF NEW YORK
 COUNTY - St Lawrence
 TOWN - Potsdam
 VILLAGE - Norwood
 SWIS - 407401

2 0 1 2 T E N T A T I V E A S S E S S M E N T R O L L
 T A X A B L E S E C T I O N O F T H E R O L L - 1
 T H E S E A S S E S S M E N T S A R E A L S O U S E D F O R V I L L A G E P U R P O S E S
 M A P S E C T I O N - 0 4 2
 S U B - S E C T I O N - 0 7 5
 U N I F O R M P E R C E N T O F V A L U E I S 0 9 6 . 0 0

PAGE 147
 VALUATION DATE-JUL 01, 2011
 TAXABLE STATUS DATE-MAR 01, 2012
 RPS150/V04/L015
 CURRENT DATE 4/25/2012

*** S P E C I A L D I S T R I C T S U M M A R Y ***

CODE	DISTRICT NAME	TOTAL PARCELS	EXTENSION TYPE	EXTENSION VALUE	AD VALOREM VALUE	EXEMPT AMOUNT	TAXABLE VALUE
NL003	Norwood Librar	4	TOTAL		85,300		85,300

*** S C H O O L D I S T R I C T S U M M A R Y ***

CODE	DISTRICT NAME	TOTAL PARCELS	ASSESSED LAND	ASSESSED TOTAL	EXEMPT AMOUNT	TOTAL TAXABLE	STAR AMOUNT	STAR TAXABLE
406201	Norwood-Norfolk	4	33,800	85,300	10,450	74,850	59,350	15,500
	S U B - T O T A L	4	33,800	85,300	10,450	74,850	59,350	15,500
	T O T A L	4	33,800	85,300	10,450	74,850	59,350	15,500

*** S Y S T E M C O D E S S U M M A R Y ***

NO SYSTEM EXEMPTIONS AT THIS LEVEL

*** E X E M P T I O N S U M M A R Y ***

CODE	DESCRIPTION	TOTAL PARCELS	VILLAGE	COUNTY	TOWN	SCHOOL
41131	Vet - Comb	1		10,450	10,450	
41137	Vet - Comb	1	9,600			
41802	Aged - Cou	1		10,973		
41803	Aged - Tow	1			15,675	
41804	Aged - Sch	1				10,450
41834	Enhanced S	1				31,350
41854	Basic Star	1				28,000
	T O T A L	7	9,600	21,423	26,125	69,800

STATE OF NEW YORK
 COUNTY - St Lawrence
 TOWN - Potsdam
 VILLAGE - Norwood
 SWIS - 407401

2 0 1 2 T E N T A T I V E A S S E S S M E N T R O L L
 T A X A B L E SECTION OF THE ROLL - 1
 THESE ASSESSMENTS ARE ALSO USED FOR VILLAGE PURPOSES
 M A P S E C T I O N - 042
 S U B - S E C T I O N - 075
 UNIFORM PERCENT OF VALUE IS 096.00

PAGE 148
 VALUATION DATE-JUL 01, 2011
 TAXABLE STATUS DATE-MAR 01, 2012
 RPS150/V04/L015
 CURRENT DATE 4/25/2012

*** G R A N D T O T A L S ***

ROLL SEC	DESCRIPTION	TOTAL PARCELS	ASSESSED LAND	ASSESSED TOTAL	TAXABLE VILLAGE	TAXABLE COUNTY	TAXABLE TOWN	TAXABLE SCHOOL	STAR TAXABLE
1	TAXABLE	4	33,800	85,300	75,700	63,877	59,175	74,850	15,500

STATE OF NEW YORK
 COUNTY - St Lawrence
 TOWN - Potsdam
 VILLAGE - Norwood
 SWIS - 407401

2 0 1 2 T E N T A T I V E A S S E S S M E N T R O L L
 T A X A B L E SECTION OF THE ROLL - 1
 THESE ASSESSMENTS ARE ALSO USED FOR VILLAGE PURPOSES
 TAX MAP NUMBER SEQUENCE
 UNIFORM PERCENT OF VALUE IS 096.00
 UNIFORM PERCENT OF VALUE IS 096.00

PAGE 149
 VALUATION DATE-JUL 01, 2011
 TAXABLE STATUS DATE-MAR 01, 2012

TAX MAP PARCEL NUMBER	PROPERTY LOCATION & CLASS	ASSESSMENT	EXEMPTION CODE	VILLAGE	COUNTY	TOWN	SCHOOL
CURRENT OWNERS NAME	SCHOOL DISTRICT	LAND	TAX DESCRIPTION	TAXABLE VALUE			
CURRENT OWNERS ADDRESS	PARCEL SIZE/GRID COORD	TOTAL	SPECIAL DISTRICTS				ACCOUNT NO.

42.080-1-1	1 High St 210 1 Family Res		Basic Star 41854	0	0	0	1-118- 4 28,800
Boak Gregory	Norwood-Norfolk 406201	14,200	VILLAGE TAXABLE VALUE		148,000		
Boak Nanette	92sp5000	148,000	COUNTY TAXABLE VALUE		148,000		
1 High St	X		TOWN TAXABLE VALUE		148,000		
Norwood, NY 13668	X		SCHOOL TAXABLE VALUE		119,200		
	ACRES 2.40		NL003 Norwood Library		148,000 TO		
	EAST-0323828 NRTH-1729473						
	DEED BOOK 1064 PG-228						
	FULL MARKET VALUE	154,167					

42.080-1-2	High St 311 Res vac land		VILLAGE TAXABLE VALUE		4,500		1-133- 8
Harder Dennis	Norwood-Norfolk 406201	4,500	COUNTY TAXABLE VALUE		4,500		
23 Ridge St	X	4,500	TOWN TAXABLE VALUE		4,500		
Norwood, NY 13668	X		SCHOOL TAXABLE VALUE		4,500		
	X		NL003 Norwood Library		4,500 TO		
	FRNT 160.00 DPTH 164.00						
	EAST-0323861 NRTH-1729122						
	DEED BOOK 2004 PG-15618						
	FULL MARKET VALUE	4,688					

42.080-1-3	23 Ridge St 210 1 Family Res		VILLAGE TAXABLE VALUE		81,400		
Harder Dennis P	Norwood-Norfolk 406201	6,700	COUNTY TAXABLE VALUE		81,400		
23 Ridge St	X	81,400	TOWN TAXABLE VALUE		81,400		
Norwood, NY 13668	X		SCHOOL TAXABLE VALUE		81,400		
	77sp41000/86sp52000		NL003 Norwood Library		81,400 TO		
	FRNT 160.00 DPTH 165.00						
	BANK8888870						
	EAST-0323985 NRTH-1728970						
	DEED BOOK 2004 PG-976						
	FULL MARKET VALUE	84,792					

42.080-1-4	25 Ridge St 210 1 Family Res		Basic Star 41854	0	0	0	1-148- 9 28,800
Schiavonne Eugene	Norwood-Norfolk 406201	5,100	VILLAGE TAXABLE VALUE		48,500		
Schiavonne Ralph Jr	X	48,500	COUNTY TAXABLE VALUE		48,500		
25 Ridge St	X		TOWN TAXABLE VALUE		48,500		
Norwood, NY 13668-3103	X		SCHOOL TAXABLE VALUE		19,700		
	FRNT 79.00 DPTH 330.00		NL003 Norwood Library		48,500 TO		
	EAST-0323828 NRTH-1728981						
	DEED BOOK 2000 PG-16014						
	FULL MARKET VALUE	50,521					

STATE OF NEW YORK
 COUNTY - St Lawrence
 TOWN - Potsdam
 VILLAGE - Norwood
 SWIS - 407401

2 0 1 2 T E N T A T I V E A S S E S S M E N T R O L L
 T A X A B L E SECTION OF THE ROLL - 1
 THESE ASSESSMENTS ARE ALSO USED FOR VILLAGE PURPOSES
 TAX MAP NUMBER SEQUENCE
 UNIFORM PERCENT OF VALUE IS 096.00
 UNIFORM PERCENT OF VALUE IS 096.00

PAGE 150
 VALUATION DATE-JUL 01, 2011
 TAXABLE STATUS DATE-MAR 01, 2012

TAX MAP PARCEL NUMBER	PROPERTY LOCATION & CLASS	ASSESSMENT	EXEMPTION CODE	VILLAGE	COUNTY	TOWN	SCHOOL
CURRENT OWNERS NAME	SCHOOL DISTRICT	LAND	TAX DESCRIPTION		TAXABLE VALUE		
CURRENT OWNERS ADDRESS	PARCEL SIZE/GRID COORD	TOTAL	SPECIAL DISTRICTS				ACCOUNT NO.
***** 42.080-1-5.1 *****							
	29 Ridge St						1-121- 1
42.080-1-5.1	210 1 Family Res		Vet - Comb 41131	0	12,425	12,425	0
Mousaw Florence H	Norwood-Norfolk 406201	17,600	Vet - Comb 41137	9,600	0	0	0
29 Ridge St	X	49,700	Aged - Tow 41803	0	0	13,046	0
Norwood, NY 13668	X		Enhanced S 41834	0	0	0	49,700
	85sp17500		VILLAGE TAXABLE VALUE		40,100		
	ACRES 6.60		COUNTY TAXABLE VALUE		37,275		
	EAST-0323541 NRTH-1729111		TOWN TAXABLE VALUE		24,229		
	DEED BOOK 992 PG-00649		SCHOOL TAXABLE VALUE		0		
	FULL MARKET VALUE	51,771	NL003 Norwood Library		49,700 TO		
***** 42.080-1-6 *****							
	35 Ridge St						1-125-12
42.080-1-6	210 1 Family Res		Vet - Wart 41121	0	10,725	10,725	0
Borgia Dominick	Norwood-Norfolk 406201	6,300	Vet - Wart 41127	5,760	0	0	0
Borgia Janis	95sp65000	71,500	Basic Star 41854	0	0	0	28,800
35 Ridge St	X		VILLAGE TAXABLE VALUE		65,740		
Norwood, NY 13668	123x169x125x205		COUNTY TAXABLE VALUE		60,775		
	FRNT 123.00 DPTH 187.00		TOWN TAXABLE VALUE		60,775		
	ACRES 0.53 BANK8888830		SCHOOL TAXABLE VALUE		42,700		
	EAST-0323428 NRTH-1728835		NL003 Norwood Library		71,500 TO		
	DEED BOOK 1087 PG-722						
	FULL MARKET VALUE	74,479					
***** 42.080-1-7.2 *****							
	22 Ridge St						1-127- 7.2
42.080-1-7.2	314 Rural vac<10 - WTRFNT		VILLAGE TAXABLE VALUE		6,600		
Mousaw Florence	Norwood-Norfolk 406201	6,600	COUNTY TAXABLE VALUE		6,600		
29 Ridge St	2011sp10000	6,600	TOWN TAXABLE VALUE		6,600		
Norwood, NY 13668	X		SCHOOL TAXABLE VALUE		6,600		
	1281sp2000		NL003 Norwood Library		6,600 TO		
	FRNT 30.00 DPTH 275.00						
	EAST-0324012 NRTH-1728711						
	DEED BOOK 2011 PG-2377						
	FULL MARKET VALUE	6,875					
***** 42.080-1-7.12 *****							
	24 Ridge St						
42.080-1-7.12	314 Rural vac<10 - WTRFNT		VILLAGE TAXABLE VALUE		13,000		
Cotey Michael J	Norwood-Norfolk 406201	13,000	COUNTY TAXABLE VALUE		13,000		
2985 County Route 35	2005sp12500	13,000	TOWN TAXABLE VALUE		13,000		
Norwood, NY 13668-3111	FRNT 59.00 DPTH 236.00		SCHOOL TAXABLE VALUE		13,000		
	EAST-0323992 NRTH-1728645		NL003 Norwood Library		13,000 TO		
	DEED BOOK 2011 PG-10117						
	FULL MARKET VALUE	13,542					

STATE OF NEW YORK
 COUNTY - St Lawrence
 TOWN - Potsdam
 VILLAGE - Norwood
 SWIS - 407401

2 0 1 2 T E N T A T I V E A S S E S S M E N T R O L L
 T A X A B L E SECTION OF THE ROLL - 1
 THESE ASSESSMENTS ARE ALSO USED FOR VILLAGE PURPOSES
 TAX MAP NUMBER SEQUENCE
 UNIFORM PERCENT OF VALUE IS 096.00
 UNIFORM PERCENT OF VALUE IS 096.00

PAGE 151
 VALUATION DATE-JUL 01, 2011
 TAXABLE STATUS DATE-MAR 01, 2012

TAX MAP PARCEL NUMBER	PROPERTY LOCATION & CLASS	ASSESSMENT	EXEMPTION CODE	VILLAGE	COUNTY	TOWN	SCHOOL
CURRENT OWNERS NAME	SCHOOL DISTRICT	LAND	TAX DESCRIPTION		TAXABLE VALUE		
CURRENT OWNERS ADDRESS	PARCEL SIZE/GRID COORD	TOTAL	SPECIAL DISTRICTS				ACCOUNT NO.

42.080-1-7.31	26 Ridge St				42.080-1-7.31		*****
Fiacco Michael M	210 1 Family Res - WTRFNT		Vet - Comb 41131	0	19,200	19,200	1-127- 7
26 Ridge St	Norwood-Norfolk 406201	43,100	Vet - Comb 41137	9,600	0	0	0
Norwood, NY 13668	X	152,500	Basic Star 41854	0	0	0	28,800
	X		VILLAGE TAXABLE VALUE		142,900		
	0782sp6000		COUNTY TAXABLE VALUE		133,300		
	FRNT 114.00 DPTH 325.00		TOWN TAXABLE VALUE		133,300		
	EAST-0323904 NRTH-1728597		SCHOOL TAXABLE VALUE		123,700		
	DEED BOOK 00967 PG-00875		NL003 Norwood Library		152,500 TO		
	FULL MARKET VALUE	158,854					

42.080-1-8	28 Ridge St				42.080-1-8		*****
Steinburg Larry	210 1 Family Res - WTRFNT		Vet - Comb 41131	0	16,250	16,250	1-127- 6
PO Box 107	Norwood-Norfolk 406201	30,700	Vet - Comb 41137	9,600	0	0	0
Norwood, NY 13668	Ref1999/6042	65,000	Basic Star 41854	0	0	0	28,800
	X		VILLAGE TAXABLE VALUE		55,400		
	172x350x54x390x60		COUNTY TAXABLE VALUE		48,750		
	FRNT 54.00 DPTH 395.00		TOWN TAXABLE VALUE		48,750		
	EAST-0323807 NRTH-1728565		SCHOOL TAXABLE VALUE		36,200		
	DEED BOOK 1999 PG-6043		NL003 Norwood Library		65,000 TO		
	FULL MARKET VALUE	67,708					

42.080-1-9	11 Circle Dr				42.080-1-9		*****
Hopsicker Noreen	210 1 Family Res - WTRFNT		Vet - Comb 41131	0	19,200	19,200	1-131- 1
PO Box 155	Norwood-Norfolk 406201	36,200	Vet - Comb 41137	9,600	0	0	0
Norwood, NY 13668	X	140,000	Enhanced S 41834	0	0	0	59,710
	X		VILLAGE TAXABLE VALUE		130,400		
	X		COUNTY TAXABLE VALUE		120,800		
	ACRES 0.90		TOWN TAXABLE VALUE		120,800		
	EAST-0323725 NRTH-1728451		SCHOOL TAXABLE VALUE		80,290		
	DEED BOOK 665 PG-00303		NL003 Norwood Library		140,000 TO		
	FULL MARKET VALUE	145,833					

42.080-1-12.1	4 Noreen Dr				42.080-1-12.1		*****
Tebo Matthew S	210 1 Family Res		Basic Star 41854	0	0	0	1-120-10. 2
4 Noreen Dr	Norwood-Norfolk 406201	6,500	VILLAGE TAXABLE VALUE		116,000		
Norwood, NY 13668	98so65000	116,000	COUNTY TAXABLE VALUE		116,000		
	136x221x172x145		TOWN TAXABLE VALUE		116,000		
	2008sp119000		SCHOOL TAXABLE VALUE		87,200		
	FRNT 136.00 DPTH 183.00		NL003 Norwood Library		116,000 TO		
	EAST-0322957 NRTH-1728327						
	DEED BOOK 2010 PG-19798						
	FULL MARKET VALUE	120,833					

STATE OF NEW YORK
 COUNTY - St Lawrence
 TOWN - Potsdam
 VILLAGE - Norwood
 SWIS - 407401

2 0 1 2 T E N T A T I V E A S S E S S M E N T R O L L
 T A X A B L E SECTION OF THE ROLL - 1
 THESE ASSESSMENTS ARE ALSO USED FOR VILLAGE PURPOSES
 TAX MAP NUMBER SEQUENCE
 UNIFORM PERCENT OF VALUE IS 096.00
 UNIFORM PERCENT OF VALUE IS 096.00

PAGE 152
 VALUATION DATE-JUL 01, 2011
 TAXABLE STATUS DATE-MAR 01, 2012

TAX MAP PARCEL NUMBER	PROPERTY LOCATION & CLASS	ASSESSMENT	EXEMPTION CODE-----VILLAGE-----	COUNTY-----	TOWN-----	SCHOOL
CURRENT OWNERS NAME	SCHOOL DISTRICT	LAND	TAX DESCRIPTION	TAXABLE VALUE		
CURRENT OWNERS ADDRESS	PARCEL SIZE/GRID COORD	TOTAL	SPECIAL DISTRICTS			ACCOUNT NO.

42.080-1-13	2 Noreen Dr 210 1 Family Res		Basic Star 41854	0	0	1-130-14
Bresett Carlton	Norwood-Norfolk 406201	5,200	VILLAGE TAXABLE VALUE		87,100	28,800
Bresett Julie	98sp70000	87,100	COUNTY TAXABLE VALUE		87,100	
2 Noreen Dr	93sp61000		TOWN TAXABLE VALUE		87,100	
Norwood, NY 13668	83sp46000/89sp45000		SCHOOL TAXABLE VALUE		58,300	
	FRNT 161.00 DPTH 96.00		NL003 Norwood Library		87,100 TO	
	EAST-0322816 NRTH-1728403					
	DEED BOOK 1998 PG-13372					
	FULL MARKET VALUE	90,729				

42.080-1-14	5 River Rd 210 1 Family Res		Vet - Wart 41121	0	11,520	1-120-10.1
Horn William Dennis	Norwood-Norfolk 406201	5,000	Vet - Wart 41127	5,760	0	0
PO Box 831	2004sp92000	104,400	Basic Star 41854	0	0	28,800
Potsdam, NY 13676	2000sp77000		VILLAGE TAXABLE VALUE		98,640	
	78sp38500/89sp70000		COUNTY TAXABLE VALUE		92,880	
	FRNT 79.00 DPTH 148.50		TOWN TAXABLE VALUE		92,880	
	EAST-0322870 NRTH-1728538		SCHOOL TAXABLE VALUE		75,600	
	DEED BOOK 2004 PG-7795		NL003 Norwood Library		104,400 TO	
	FULL MARKET VALUE	108,750				

42.080-1-15	3 River Rd 210 1 Family Res		CW_15_VET/ 41161	0	11,520	1-130-13
Levison Timothy A	Norwood-Norfolk 406201	5,500	Basic Star 41854	0	0	28,800
Levison Shelly Warner	RE:2005/12874	81,300	VILLAGE TAXABLE VALUE		81,300	
3 River Rd	X		COUNTY TAXABLE VALUE		69,780	
Norwood, NY 13668	82sp46000/87sp50000		TOWN TAXABLE VALUE		69,780	
	FRNT 100.00 DPTH 151.00		SCHOOL TAXABLE VALUE		52,500	
	EAST-0322881 NRTH-1728635		NL003 Norwood Library		81,300 TO	
	DEED BOOK 2009 PG-16418					
	FULL MARKET VALUE	84,688				

42.080-1-16	1 River Rd 210 1 Family Res		CW_15_VET/ 41161	0	11,520	1-120-11
Ericksen Erick	Norwood-Norfolk 406201	5,400	Enhanced S 41834	0	0	59,710
Ericksen Naomi	93sp32000	87,000	VILLAGE TAXABLE VALUE		87,000	
1 River Rd	X		COUNTY TAXABLE VALUE		75,480	
Norwood, NY 13668	100x143x99x148		TOWN TAXABLE VALUE		75,480	
	FRNT 100.00 DPTH 145.50		SCHOOL TAXABLE VALUE		27,290	
	EAST-0322897 NRTH-1728749		NL003 Norwood Library		87,000 TO	
	DEED BOOK 1068 PG-870					
	FULL MARKET VALUE	90,625				

STATE OF NEW YORK
 COUNTY - St Lawrence
 TOWN - Potsdam
 VILLAGE - Norwood
 SWIS - 407401

2 0 1 2 T E N T A T I V E A S S E S S M E N T R O L L
 T A X A B L E SECTION OF THE ROLL - 1
 THESE ASSESSMENTS ARE ALSO USED FOR VILLAGE PURPOSES
 TAX MAP NUMBER SEQUENCE
 UNIFORM PERCENT OF VALUE IS 096.00
 UNIFORM PERCENT OF VALUE IS 096.00

PAGE 153
 VALUATION DATE-JUL 01, 2011
 TAXABLE STATUS DATE-MAR 01, 2012

TAX MAP PARCEL NUMBER	PROPERTY LOCATION & CLASS	ASSESSMENT	EXEMPTION CODE	VILLAGE	COUNTY	TOWN	SCHOOL
CURRENT OWNERS NAME	SCHOOL DISTRICT	LAND	TAX DESCRIPTION	TAXABLE VALUE			
CURRENT OWNERS ADDRESS	PARCEL SIZE/GRID COORD	TOTAL	SPECIAL DISTRICTS				ACCOUNT NO.

42.080-1-17	37 Ridge St				42.080-1-17		*****
McGinnis James E	311 Res vac land		VILLAGE TAXABLE VALUE	14,300			1-138- 6
16 Cottage St	Norwood-Norfolk 406201	14,300	COUNTY TAXABLE VALUE	14,300			
Norwood, NY 13668-1206	X	14,300	TOWN TAXABLE VALUE	14,300			
	X		SCHOOL TAXABLE VALUE	14,300			
	X		NL003 Norwood Library	14,300 TO			
	ACRES 5.00						
	EAST-0323119 NRTH-1728981						
	DEED BOOK 2011 PG-19473						
	FULL MARKET VALUE	14,896					

42.080-1-18	38 Ridge St				42.080-1-18		*****
Marcellus Justin T	210 1 Family Res		Basic Star 41854	0	0	0	28,800
38 Ridge St	Norwood-Norfolk 406201	5,700	VILLAGE TAXABLE VALUE	90,800			
Norwood, NY 13668	2000sp84000	90,800	COUNTY TAXABLE VALUE	90,800			
	RE:2005/12874		TOWN TAXABLE VALUE	90,800			
	93sp70000		SCHOOL TAXABLE VALUE	62,000			
	FRNT 116.00 DPTH 150.00		NL003 Norwood Library	90,800 TO			
	BANK8888864						
	EAST-0323022 NRTH-1728689						
	DEED BOOK 2005 PG-4962						
	FULL MARKET VALUE	94,583					

42.080-1-19	34 Ridge St				42.080-1-19		*****
Rodger Peter	210 1 Family Res		Basic Star 41854	0	0	0	28,800
Rodger Catherine	Norwood-Norfolk 406201	5,400	VILLAGE TAXABLE VALUE	91,600			
34 Ridge St	X	91,600	COUNTY TAXABLE VALUE	91,600			
Norwood, NY 13668	X		TOWN TAXABLE VALUE	91,600			
	90sp67500		SCHOOL TAXABLE VALUE	62,800			
	FRNT 103.00 DPTH 142.50		NL003 Norwood Library	91,600 TO			
	EAST-0323265 NRTH-1728662						
	DEED BOOK 1044 PG-00889						
	FULL MARKET VALUE	95,417					

42.080-1-21	7 Noreen Dr				42.080-1-21		*****
Rasmussen Duane	210 1 Family Res		Vet - Comb 41131	0	19,200	19,200	1-130-15
Rasmussen Karen	Norwood-Norfolk 406201	5,300	Vet - Comb 41137	9,600	0	0	0
7 Noreen Dr	X	105,000	Basic Star 41854	0	0	0	28,800
PO Box 112	X		VILLAGE TAXABLE VALUE	95,400			
Norwood, NY 13668	0981sp46500		COUNTY TAXABLE VALUE	85,800			
	FRNT 103.00 DPTH 135.00		TOWN TAXABLE VALUE	85,800			
	EAST-0323233 NRTH-1728511		SCHOOL TAXABLE VALUE	76,200			
	DEED BOOK 962 PG-00193		NL003 Norwood Library	105,000 TO			
	FULL MARKET VALUE	109,375					

STATE OF NEW YORK
 COUNTY - St Lawrence
 TOWN - Potsdam
 VILLAGE - Norwood
 SWIS - 407401

2 0 1 2 T E N T A T I V E A S S E S S M E N T R O L L
 T A X A B L E SECTION OF THE ROLL - 1
 THESE ASSESSMENTS ARE ALSO USED FOR VILLAGE PURPOSES
 TAX MAP NUMBER SEQUENCE
 UNIFORM PERCENT OF VALUE IS 096.00
 UNIFORM PERCENT OF VALUE IS 096.00

PAGE 154
 VALUATION DATE-JUL 01, 2011
 TAXABLE STATUS DATE-MAR 01, 2012

TAX MAP PARCEL NUMBER	PROPERTY LOCATION & CLASS	ASSESSMENT	EXEMPTION CODE	VILLAGE	COUNTY	TOWN	SCHOOL
CURRENT OWNERS NAME	SCHOOL DISTRICT	LAND	TAX DESCRIPTION	TAXABLE VALUE			
CURRENT OWNERS ADDRESS	PARCEL SIZE/GRID COORD	TOTAL	SPECIAL DISTRICTS				ACCOUNT NO.

42.080-1-26.11	2 Crescent St 210 1 Family Res		Basic Star 41854	0	0	0	28,800
McDonald Christine A	Norwood-Norfolk 406201	8,700	VILLAGE TAXABLE VALUE		113,500		
2 Crescent Dr	2005sp108000	113,500	COUNTY TAXABLE VALUE		113,500		
Norwood, NY 13668	Ref 2006/8498		TOWN TAXABLE VALUE		113,500		
	86sp49900/88sp69500		SCHOOL TAXABLE VALUE		84,700		
	FRNT 238.00 DPTH 243.00		NL003 Norwood Library		113,500 TO		
	BANK8888869						
	EAST-0323168 NRTH-1728219						
	DEED BOOK 2009 PG-19038						
	FULL MARKET VALUE	118,229					

42.080-1-27	6 Noreen Dr 210 1 Family Res		Basic Star 41854	0	0	0	28,800
Burns Thomas	Norwood-Norfolk 406201	6,900	VILLAGE TAXABLE VALUE		150,500		
Burns Sheila	98sp77000	150,500	COUNTY TAXABLE VALUE		150,500		
6 Noreen Dr	X		TOWN TAXABLE VALUE		150,500		
Norwood, NY 13668	86sp5000/87sp53000		SCHOOL TAXABLE VALUE		121,700		
	FRNT 147.00 DPTH 220.00		NL003 Norwood Library		150,500 TO		
	BANK8888869						
	EAST-0323076 NRTH-1728289						
	DEED BOOK 1998 PG-8290						
	FULL MARKET VALUE	156,771					

42.080-1-30	5 Noreen Dr 312 Vac w/imprv				8,900		
Rasmussen Duane M	Norwood-Norfolk 406201	7,400	COUNTY TAXABLE VALUE		8,900		
PO Box 112	X	8,900	TOWN TAXABLE VALUE		8,900		
Norwood, NY 13668	88sp4500		SCHOOL TAXABLE VALUE		8,900		
	X		NL003 Norwood Library		8,900 TO		
	FRNT 116.00 DPTH 142.00						
	EAST-0323114 NRTH-1728532						
	DEED BOOK 1019 PG-00384						
	FULL MARKET VALUE	9,271					

42.080-1-31	36 Ridge St 210 1 Family Res		Basic Star 41854	0	0	0	28,800
Boyle Margaret	Norwood-Norfolk 406201	5,700	VILLAGE TAXABLE VALUE		92,500		
PO Box 65	90sp4500/91sp75000	92,500	COUNTY TAXABLE VALUE		92,500		
Norwood, NY 13668	X		TOWN TAXABLE VALUE		92,500		
	X		SCHOOL TAXABLE VALUE		63,700		
	FRNT 116.00 DPTH 150.00		NL003 Norwood Library		92,500 TO		
	ACRES 0.40						
	EAST-0323152 NRTH-1728668						
	DEED BOOK 1054 PG-00100						
	FULL MARKET VALUE	96,354					

STATE OF NEW YORK
 COUNTY - St Lawrence
 TOWN - Potsdam
 VILLAGE - Norwood
 SWIS - 407401

2 0 1 2 T E N T A T I V E A S S E S S M E N T R O L L
 T A X A B L E SECTION OF THE ROLL - 1
 THESE ASSESSMENTS ARE ALSO USED FOR VILLAGE PURPOSES
 TAX MAP NUMBER SEQUENCE
 UNIFORM PERCENT OF VALUE IS 096.00
 UNIFORM PERCENT OF VALUE IS 096.00

PAGE 155
 VALUATION DATE-JUL 01, 2011
 TAXABLE STATUS DATE-MAR 01, 2012

TAX MAP PARCEL NUMBER	PROPERTY LOCATION & CLASS	ASSESSMENT	EXEMPTION CODE-----VILLAGE-----COUNTY-----TOWN-----SCHOOL	TAXABLE VALUE	ACCOUNT NO.
CURRENT OWNERS NAME	SCHOOL DISTRICT	LAND	TAX DESCRIPTION		
CURRENT OWNERS ADDRESS	PARCEL SIZE/GRID COORD	TOTAL	SPECIAL DISTRICTS		

42.080-1-32	High St 311 Res vac land		VILLAGE TAXABLE VALUE	5,200	
Boak Gregory	Norwood-Norfolk 406201	5,200	COUNTY TAXABLE VALUE	5,200	
Boak Nanette	X	5,200	TOWN TAXABLE VALUE	5,200	
1 High St	X		SCHOOL TAXABLE VALUE	5,200	
Norwood, NY 13668	X		NL003 Norwood Library	5,200 TO	
	ACRES 1.10				
	EAST-0323666 NRTH-1729392				
	DEED BOOK 1083 PG-430				
	FULL MARKET VALUE	5,417			

42.080-1-33	3 High St		Enhanced S 41834	0	1-142- 1
Wilson Robert	210 1 Family Res	14,200	VILLAGE TAXABLE VALUE	170,000	59,710
Wilson Elizabeth	Norwood-Norfolk 406201	170,000	COUNTY TAXABLE VALUE	170,000	
3 High St	X		TOWN TAXABLE VALUE	170,000	
Norwood, NY 13668	X		SCHOOL TAXABLE VALUE	110,290	
	ACRES 2.30 BANK8888830		NL003 Norwood Library	170,000 TO	
	EAST-0324068 NRTH-1729754				
	DEED BOOK 1063 PG-613				
	FULL MARKET VALUE	177,083			

42.080-1-34	5 High St		VILLAGE TAXABLE VALUE	25,000	
Newvine Dennis Sr	210 1 Family Res	7,300	COUNTY TAXABLE VALUE	25,000	
Newvine Vicky Dawn	Norwood-Norfolk 406201	25,000	TOWN TAXABLE VALUE	25,000	
468 Fred Webb Rd	2006sp18000		SCHOOL TAXABLE VALUE	25,000	
Moultrie, GA 31768	FRNT 165.00 DPTH 247.00		NL003 Norwood Library	25,000 TO	
	EAST-0324300 NRTH-1729884				
	DEED BOOK 2006 PG-17603				
	FULL MARKET VALUE	26,042			

42.080-1-35	2 High St		VILLAGE TAXABLE VALUE	35,200	1-134- 6
Wilson Elizabeth A	210 1 Family Res	13,900	COUNTY TAXABLE VALUE	35,200	
3 High St	Norwood-Norfolk 406201	35,200	TOWN TAXABLE VALUE	35,200	
Norwood, NY 13668	X		SCHOOL TAXABLE VALUE	35,200	
	X		NL003 Norwood Library	35,200 TO	
	ACRES 2.00				
	EAST-0324219 NRTH-1729522				
	DEED BOOK 939 PG-00284				
	FULL MARKET VALUE	36,667			

STATE OF NEW YORK
 COUNTY - St Lawrence
 TOWN - Potsdam
 VILLAGE - Norwood
 SWIS - 407401

2 0 1 2 T E N T A T I V E A S S E S S M E N T R O L L
 T A X A B L E SECTION OF THE ROLL - 1
 THESE ASSESSMENTS ARE ALSO USED FOR VILLAGE PURPOSES
 TAX MAP NUMBER SEQUENCE
 UNIFORM PERCENT OF VALUE IS 096.00
 UNIFORM PERCENT OF VALUE IS 096.00

PAGE 156
 VALUATION DATE-JUL 01, 2011
 TAXABLE STATUS DATE-MAR 01, 2012

TAX MAP PARCEL NUMBER	PROPERTY LOCATION & CLASS	ASSESSMENT	EXEMPTION CODE-----VILLAGE-----	COUNTY-----	TOWN-----	SCHOOL
CURRENT OWNERS NAME	SCHOOL DISTRICT	LAND	TAX DESCRIPTION	TAXABLE VALUE		
CURRENT OWNERS ADDRESS	PARCEL SIZE/GRID COORD	TOTAL	SPECIAL DISTRICTS			ACCOUNT NO.
***** 42.080-1-36 *****						
	15 Ridge St					1-147-13
42.080-1-36	210 1 Family Res		VILLAGE TAXABLE VALUE	59,700		
Gall Brian C (Estate)	Norwood-Norfolk 406201	7,100	COUNTY TAXABLE VALUE	59,700		
15 Ridge St	X	59,700	TOWN TAXABLE VALUE	59,700		
Norwood, NY 13668	89sp40000		SCHOOL TAXABLE VALUE	59,700		
	X		NL003 Norwood Library	59,700 TO		
	ACRES 1.10 BANK8888869					
	EAST-0324295 NRTH-1729257					
	DEED BOOK 1028 PG-00577					
	FULL MARKET VALUE	62,188				
***** 42.080-1-37 *****						
	17 Ridge St					1-119- 2
42.080-1-37	210 1 Family Res		Vet - Comb 41131	0	15,700	0
Walker Sharon	Norwood-Norfolk 406201	6,300	Vet - Comb 41137	9,600	0	0
17 Ridge St	X	62,800	Enhanced S 41834	0	0	59,710
Norwood, NY 13668	X		VILLAGE TAXABLE VALUE		53,200	
	X		COUNTY TAXABLE VALUE		47,100	
	FRNT 105.00 DPTH 330.00		TOWN TAXABLE VALUE		47,100	
	EAST-0324181 NRTH-1729203		SCHOOL TAXABLE VALUE		3,090	
	DEED BOOK 900 PG-00502		NL003 Norwood Library		62,800 TO	
	FULL MARKET VALUE	65,417				
***** 42.080-1-38 *****						
	19 Ridge St					1-150- 1
42.080-1-38	210 1 Family Res		Basic Star 41854	0	0	28,800
Peets Frederick	Norwood-Norfolk 406201	5,700	VILLAGE TAXABLE VALUE		72,500	
Peets Linda	X	72,500	COUNTY TAXABLE VALUE		72,500	
19 Ridge St	93sp48000		TOWN TAXABLE VALUE		72,500	
Norwood, NY 13668	85sp38900/86sp42500		SCHOOL TAXABLE VALUE		43,700	
	FRNT 80.00 DPTH 330.00		NL003 Norwood Library		72,500 TO	
	BANK8888869					
	EAST-0324100 NRTH-1729149					
	DEED BOOK 1074 PG-135					
	FULL MARKET VALUE	75,521				
***** 42.080-1-39 *****						
	21 Ridge St					1-122-12
42.080-1-39	210 1 Family Res		Basic Star 41854	0	0	28,800
Weaver Judith	Norwood-Norfolk 406201	5,300	VILLAGE TAXABLE VALUE		51,000	
21 Ridge St	2002sp36500	51,000	COUNTY TAXABLE VALUE		51,000	
Norwood, NY 13668	X		TOWN TAXABLE VALUE		51,000	
	85sp30000		SCHOOL TAXABLE VALUE		22,200	
	FRNT 70.00 DPTH 330.00		NL003 Norwood Library		51,000 TO	
	EAST-0324035 NRTH-1729100					
	DEED BOOK 2002 PG-12383					
	FULL MARKET VALUE	53,125				

STATE OF NEW YORK
 COUNTY - St Lawrence
 TOWN - Potsdam
 VILLAGE - Norwood
 SWIS - 407401

2 0 1 2 T E N T A T I V E A S S E S S M E N T R O L L
 T A X A B L E SECTION OF THE ROLL - 1
 THESE ASSESSMENTS ARE ALSO USED FOR VILLAGE PURPOSES
 TAX MAP NUMBER SEQUENCE
 UNIFORM PERCENT OF VALUE IS 096.00
 UNIFORM PERCENT OF VALUE IS 096.00

PAGE 157
 VALUATION DATE-JUL 01, 2011
 TAXABLE STATUS DATE-MAR 01, 2012

TAX MAP PARCEL NUMBER	PROPERTY LOCATION & CLASS	ASSESSMENT	EXEMPTION CODE-----VILLAGE-----	COUNTY-----	TOWN-----	SCHOOL
CURRENT OWNERS NAME	SCHOOL DISTRICT	LAND	TAX DESCRIPTION	TAXABLE VALUE		
CURRENT OWNERS ADDRESS	PARCEL SIZE/GRID COORD	TOTAL	SPECIAL DISTRICTS			ACCOUNT NO.

42.080-1-40	20 Ridge St 210 1 Family Res - WTRFNT Norwood-Norfolk 406201	48,700	Enhanced S 41834	0	0	0 59,710
Konkoski Bruce	X	125,000	VILLAGE TAXABLE VALUE		125,000	
Konkoski Barbara	X		COUNTY TAXABLE VALUE		125,000	
20 Ridge St	X		TOWN TAXABLE VALUE		125,000	
Norwood, NY 13668	140x230x165x265		SCHOOL TAXABLE VALUE		65,290	
	FRNT 165.00 DPTH 247.50		NL003 Norwood Library		125,000 TO	
	EAST-0324106 NRTH-1728754					
	DEED BOOK 870 PG-00645					
	FULL MARKET VALUE	130,208				

42.080-1-42	18 Ridge St 210 1 Family Res - WTRFNT Norwood-Norfolk 406201	43,500	Basic Star 41854	0	0	0 28,800
Gibson William	X	74,000	VILLAGE TAXABLE VALUE		74,000	
Gibson Eleanor	X		COUNTY TAXABLE VALUE		74,000	
18 Ridge St	X		TOWN TAXABLE VALUE		74,000	
Norwood, NY 13668	110x265x122x230		SCHOOL TAXABLE VALUE		45,200	
	FRNT 122.00 DPTH 236.00		NL003 Norwood Library		74,000 TO	
	EAST-0324198 NRTH-1728824					
	DEED BOOK 1015 PG-00561					
	FULL MARKET VALUE	77,083				

42.080-2-1.11	Circle Dr 311 Res vac land Norwood-Norfolk 406201	12,100	VILLAGE TAXABLE VALUE		12,100	1-133- 7
Sheldon Royal B	99sp7500	12,100	COUNTY TAXABLE VALUE		12,100	
Sheldon Gail C	2006sp12000		TOWN TAXABLE VALUE		12,100	
3 Crescent St	X		SCHOOL TAXABLE VALUE		12,100	
Norwood, NY 13668-3107	FRNT 100.00 DPTH 142.00		NL003 Norwood Library		12,100 TO	
	EAST-0323407 NRTH-1728119					
	DEED BOOK 2006 PG-1756					
	FULL MARKET VALUE	12,604				

42.080-2-1.12	3 Crescent St 210 1 Family Res Norwood-Norfolk 406201	12,800	Basic Star 41854	0	0	0 28,800
Sheldon Royal	RE:Easement 2008/21189	170,000	VILLAGE TAXABLE VALUE		170,000	
Sheldon Gail C	2005sp8250		COUNTY TAXABLE VALUE		170,000	
3 Crescent St	140x142x85x112		TOWN TAXABLE VALUE		170,000	
Norwood, NY 13668-3107	FRNT 140.00 DPTH 127.00		SCHOOL TAXABLE VALUE		141,200	
	EAST-0323381 NRTH-1728259		NL003 Norwood Library		170,000 TO	
	DEED BOOK 2005 PG-17216					
	FULL MARKET VALUE	177,083				

STATE OF NEW YORK
 COUNTY - St Lawrence
 TOWN - Potsdam
 VILLAGE - Norwood
 SWIS - 407401

2 0 1 2 T E N T A T I V E A S S E S S M E N T R O L L
 T A X A B L E SECTION OF THE ROLL - 1
 THESE ASSESSMENTS ARE ALSO USED FOR VILLAGE PURPOSES
 TAX MAP NUMBER SEQUENCE
 UNIFORM PERCENT OF VALUE IS 096.00
 UNIFORM PERCENT OF VALUE IS 096.00

PAGE 158
 VALUATION DATE-JUL 01, 2011
 TAXABLE STATUS DATE-MAR 01, 2012

TAX MAP PARCEL NUMBER	PROPERTY LOCATION & CLASS	ASSESSMENT	EXEMPTION CODE-----VILLAGE-----COUNTY-----TOWN-----SCHOOL	TAXABLE VALUE	ACCOUNT NO.
CURRENT OWNERS NAME	SCHOOL DISTRICT	LAND	TAX DESCRIPTION		
CURRENT OWNERS ADDRESS	PARCEL SIZE/GRID COORD	TOTAL	SPECIAL DISTRICTS		

42.080-2-1.13	Circle Dr 311 Res vac land		VILLAGE TAXABLE VALUE	11,800	
Sassone Robert J	Norwood-Norfolk 406201	11,800	COUNTY TAXABLE VALUE	11,800	
Sassone Sheila D	x	11,800	TOWN TAXABLE VALUE	11,800	
10 Crescent St	x		SCHOOL TAXABLE VALUE	11,800	
Norwood, NY 13668	x		NL003 Norwood Library	11,800 TO	
	FRNT 120.00 DPTH 120.00				
	EAST-0323509 NRTH-1728226				
	DEED BOOK 2007 PG-1632				
	FULL MARKET VALUE	12,292			

42.080-2-1.14	Circle Dr 311 Res vac land		VILLAGE TAXABLE VALUE	13,900	
Boyer Daniel	Norwood-Norfolk 406201	13,900	COUNTY TAXABLE VALUE	13,900	
Harris-Boyer Mary	100'Ft var	13,900	TOWN TAXABLE VALUE	13,900	
1 Crescent Dr	2008spl6000		SCHOOL TAXABLE VALUE	13,900	
Norwood, NY 13668	FRNT 160.00 DPTH 135.00		NL003 Norwood Library	13,900 TO	
	EAST-0323535 NRTH-1728345				
	DEED BOOK 2008 PG-17041				
	FULL MARKET VALUE	14,479			

42.080-2-1.21	9 Circle Dr 311 Res vac land		VILLAGE TAXABLE VALUE	18,200	
Hopsicker Noreen	Norwood-Norfolk 406201	18,200	COUNTY TAXABLE VALUE	18,200	
PO Box 155	X	18,200	TOWN TAXABLE VALUE	18,200	
Norwood, NY 13668	X		SCHOOL TAXABLE VALUE	18,200	
	X		NL003 Norwood Library	18,200 TO	
	ACRES 1.10				
	EAST-0323574 NRTH-1728538				
	DEED BOOK 1042 PG-00376				
	FULL MARKET VALUE	18,958			

42.080-2-1.22	Circle Dr 311 Res vac land - WTRFNT		VILLAGE TAXABLE VALUE	25,000	
Watson Robert	Norwood-Norfolk 406201	25,000	COUNTY TAXABLE VALUE	25,000	
Watson Ann	137'wfx174x111x158	25,000	TOWN TAXABLE VALUE	25,000	
6 Circle Dr	2009sp25000nv		SCHOOL TAXABLE VALUE	25,000	
Norwood, NY 13668	FRNT 137.00 DPTH 166.00		NL003 Norwood Library	25,000 TO	
	EAST-0323796 NRTH-1728300				
	DEED BOOK 2009 PG-16044				
	FULL MARKET VALUE	26,042			

STATE OF NEW YORK
 COUNTY - St Lawrence
 TOWN - Potsdam
 VILLAGE - Norwood
 SWIS - 407401

2 0 1 2 T E N T A T I V E A S S E S S M E N T R O L L
 T A X A B L E SECTION OF THE ROLL - 1
 THESE ASSESSMENTS ARE ALSO USED FOR VILLAGE PURPOSES
 TAX MAP NUMBER SEQUENCE
 UNIFORM PERCENT OF VALUE IS 096.00
 UNIFORM PERCENT OF VALUE IS 096.00

PAGE 159
 VALUATION DATE-JUL 01, 2011
 TAXABLE STATUS DATE-MAR 01, 2012

TAX MAP PARCEL NUMBER	PROPERTY LOCATION & CLASS	ASSESSMENT	EXEMPTION CODE-----VILLAGE-----	COUNTY-----	TOWN-----	SCHOOL
CURRENT OWNERS NAME	SCHOOL DISTRICT	LAND	TAX DESCRIPTION	TAXABLE VALUE		
CURRENT OWNERS ADDRESS	PARCEL SIZE/GRID COORD	TOTAL	SPECIAL DISTRICTS			ACCOUNT NO.
***** 42.080-2-2 *****						
1 Crescent St						
42.080-2-2	210 1 Family Res		Basic Star 41854	0	0	28,800
Harris Mary M	Norwood-Norfolk 406201	5,100	VILLAGE TAXABLE VALUE		92,000	
1 Crescent Dr	X	92,000	COUNTY TAXABLE VALUE		92,000	
Norwood, NY 13668	89sp8000		TOWN TAXABLE VALUE		92,000	
	X		SCHOOL TAXABLE VALUE		63,200	
	FRNT 90.00 DPTH 142.00		NL003 Norwood Library		92,000 TO	
	BANK8888869					
	EAST-0323401 NRTH-1728338					
	DEED BOOK 2002 PG-8301					
	FULL MARKET VALUE	95,833				
***** 42.080-2-3 *****						
12 Noreen Dr						
42.080-2-3	210 1 Family Res		Vet - Wart 41121	0	11,520	0
Misiak John	Norwood-Norfolk 406201	6,700	Vet - Wart 41127	5,760	0	0
Misiak Sharon	97sp146000	160,600	Enhanced S 41834	0	0	59,710
12 Noreen Dr	89sp9000/2000sp136000		VILLAGE TAXABLE VALUE		154,840	
Norwood, NY 13668	185x100x50x150x142		COUNTY TAXABLE VALUE		149,080	
	FRNT 185.00 DPTH 142.00		TOWN TAXABLE VALUE		149,080	
	EAST-0323417 NRTH-1728473		SCHOOL TAXABLE VALUE		100,890	
	DEED BOOK 2000 PG-14151		NL003 Norwood Library		160,600 TO	
	FULL MARKET VALUE	167,292				
***** 42.080-2-4 *****						
32 Ridge St						1-142-10
42.080-2-4	210 1 Family Res		Basic Star 41854	0	0	28,800
Brooks Christopher	Norwood-Norfolk 406201	5,000	VILLAGE TAXABLE VALUE		46,200	
Brooks Nicole	99sp40000	46,200	COUNTY TAXABLE VALUE		46,200	
32 Ridge St	X		TOWN TAXABLE VALUE		46,200	
Norwood, NY 13668	X		SCHOOL TAXABLE VALUE		17,400	
	FRNT 100.00 DPTH 125.00		NL003 Norwood Library		46,200 TO	
	EAST-0323422 NRTH-1728630					
	DEED BOOK 1999 PG-20382					
	FULL MARKET VALUE	48,125				
***** 42.080-2-5 *****						
6 Circle Dr						1-130-15.12
42.080-2-5	210 1 Family Res - WTRFNT		Basic Star 41854	0	0	28,800
Watson Robert	Norwood-Norfolk 406201	53,600	VILLAGE TAXABLE VALUE		180,000	
Watson Ann E	X	180,000	COUNTY TAXABLE VALUE		180,000	
6 Circle Dr	X		TOWN TAXABLE VALUE		180,000	
Norwood, NY 13668	0684sp15000		SCHOOL TAXABLE VALUE		151,200	
	FRNT 230.00 DPTH 177.00		NL003 Norwood Library		180,000 TO	
	EAST-0323698 NRTH-1728154					
	DEED BOOK 983 PG-00006					
	FULL MARKET VALUE	187,500				

STATE OF NEW YORK
 COUNTY - St Lawrence
 TOWN - Potsdam
 VILLAGE - Norwood
 SWIS - 407401

2 0 1 2 T E N T A T I V E A S S E S S M E N T R O L L
 T A X A B L E SECTION OF THE ROLL - 1
 THESE ASSESSMENTS ARE ALSO USED FOR VILLAGE PURPOSES
 TAX MAP NUMBER SEQUENCE
 UNIFORM PERCENT OF VALUE IS 096.00
 UNIFORM PERCENT OF VALUE IS 096.00

PAGE 160
 VALUATION DATE-JUL 01, 2011
 TAXABLE STATUS DATE-MAR 01, 2012

TAX MAP PARCEL NUMBER	PROPERTY LOCATION & CLASS	ASSESSMENT	EXEMPTION CODE	VILLAGE	COUNTY	TOWN	SCHOOL
CURRENT OWNERS NAME	SCHOOL DISTRICT	LAND	TAX DESCRIPTION	TAXABLE VALUE			
CURRENT OWNERS ADDRESS	PARCEL SIZE/GRID COORD	TOTAL	SPECIAL DISTRICTS				ACCOUNT NO.

42.080-2-11	6,8 Crescent St 210 1 Family Res		Basic Star 41854	0	0	0	28,800
Hargett Timothy	Norwood-Norfolk 406201	8,800	VILLAGE TAXABLE VALUE		114,500		
Hargett Terri	99sp85000	114,500	COUNTY TAXABLE VALUE		114,500		
6 Crescent St	Ref 2006/9233&2006/12293		TOWN TAXABLE VALUE		114,500		
Norwood, NY 13668	X		SCHOOL TAXABLE VALUE		85,700		
	FRNT 281.00 DPTH 169.00		NL003 Norwood Library		114,500 TO		
	BANK8888173						
	EAST-0323346 NRTH-1727970						
	DEED BOOK 1999 PG-4549						
	FULL MARKET VALUE	119,271					

42.080-2-12	2 Circle Dr 210 1 Family Res - WTRFNT		Enhanced S 41834	0	0	0	59,710
Perry Glendon	Norwood-Norfolk 406201	47,800	VILLAGE TAXABLE VALUE		151,500		
Perry Barbara	X	151,500	COUNTY TAXABLE VALUE		151,500		
2 Circle Dr	100x185x170x200x35		TOWN TAXABLE VALUE		151,500		
Norwood, NY 13668	84sp6500		SCHOOL TAXABLE VALUE		91,790		
	FRNT 170.00 DPTH 193.00		NL003 Norwood Library		151,500 TO		
	EAST-0323628 NRTH-1728008						
	DEED BOOK 984 PG-01120						
	FULL MARKET VALUE	157,813					

STATE OF NEW YORK
 COUNTY - St Lawrence
 TOWN - Potsdam
 VILLAGE - Norwood
 SWIS - 407401

2 0 1 2 T E N T A T I V E A S S E S S M E N T R O L L
 T A X A B L E S E C T I O N O F T H E R O L L - 1
 T H E S E A S S E S S M E N T S A R E A L S O U S E D F O R V I L L A G E P U R P O S E S
 M A P S E C T I O N - 0 4 2
 S U B - S E C T I O N - 0 8 0
 U N I F O R M P E R C E N T O F V A L U E I S 0 9 6 . 0 0

PAGE 161
 VALUATION DATE-JUL 01, 2011
 TAXABLE STATUS DATE-MAR 01, 2012
 RPS150/V04/L015
 CURRENT DATE 4/25/2012

*** S P E C I A L D I S T R I C T S U M M A R Y ***

CODE	DISTRICT NAME	TOTAL PARCELS	EXTENSION TYPE	EXTENSION VALUE	AD VALOREM VALUE	EXEMPT AMOUNT	TAXABLE VALUE
NL003	Norwood Librar	46	TOTAL		3599,800		3599,800

*** S C H O O L D I S T R I C T S U M M A R Y ***

CODE	DISTRICT NAME	TOTAL PARCELS	ASSESSED LAND	ASSESSED TOTAL	EXEMPT AMOUNT	TOTAL TAXABLE	STAR AMOUNT	STAR TAXABLE
406201	Norwood-Norfolk	46	649,000	3599,800		3599,800	1130,070	2469,730
	S U B - T O T A L	46	649,000	3599,800		3599,800	1130,070	2469,730
	T O T A L	46	649,000	3599,800		3599,800	1130,070	2469,730

*** S Y S T E M C O D E S S U M M A R Y ***

NO SYSTEM EXEMPTIONS AT THIS LEVEL

*** E X E M P T I O N S U M M A R Y ***

CODE	DESCRIPTION	TOTAL PARCELS	VILLAGE	COUNTY	TOWN	SCHOOL
41121	Vet - Wart	3		33,765	33,765	
41127	Vet - Wart	3	17,280			
41131	Vet - Comb	6		101,975	101,975	
41137	Vet - Comb	6	57,600			
41161	CW_15_VET/	2		23,040	23,040	
41803	Aged - Tow	1			13,046	
41834	Enhanced S	8				467,670
41854	Basic Star	23				662,400
	T O T A L	52	74,880	158,780	171,826	1130,070

STATE OF NEW YORK
 COUNTY - St Lawrence
 TOWN - Potsdam
 VILLAGE - Norwood
 SWIS - 407401

2 0 1 2 T E N T A T I V E A S S E S S M E N T R O L L
 T A X A B L E SECTION OF THE ROLL - 1
 THESE ASSESSMENTS ARE ALSO USED FOR VILLAGE PURPOSES
 M A P S E C T I O N - 042
 S U B - S E C T I O N - 080
 UNIFORM PERCENT OF VALUE IS 096.00

PAGE 162
 VALUATION DATE-JUL 01, 2011
 TAXABLE STATUS DATE-MAR 01, 2012
 RPS150/V04/L015
 CURRENT DATE 4/25/2012

*** G R A N D T O T A L S ***

ROLL SEC	DESCRIPTION	TOTAL PARCELS	ASSESSED LAND	ASSESSED TOTAL	TAXABLE VILLAGE	TAXABLE COUNTY	TAXABLE TOWN	TAXABLE SCHOOL	STAR TAXABLE
1	TAXABLE	46	649,000	3599,800	3524,920	3441,020	3427,974	3599,800	2469,730

STATE OF NEW YORK
 COUNTY - St Lawrence
 TOWN - Potsdam
 VILLAGE - Norwood
 SWIS - 407401

2 0 1 2 T E N T A T I V E A S S E S S M E N T R O L L
 T A X A B L E SECTION OF THE ROLL - 1
 THESE ASSESSMENTS ARE ALSO USED FOR VILLAGE PURPOSES
 TAX MAP NUMBER SEQUENCE
 UNIFORM PERCENT OF VALUE IS 096.00
 UNIFORM PERCENT OF VALUE IS 096.00

PAGE 163
 VALUATION DATE-JUL 01, 2011
 TAXABLE STATUS DATE-MAR 01, 2012

TAX MAP PARCEL NUMBER	PROPERTY LOCATION & CLASS	ASSESSMENT	EXEMPTION CODE-----VILLAGE-----COUNTY-----TOWN-----SCHOOL	TAXABLE VALUE	ACCOUNT NO.
CURRENT OWNERS NAME	SCHOOL DISTRICT	LAND	TAX DESCRIPTION		
CURRENT OWNERS ADDRESS	PARCEL SIZE/GRID COORD	TOTAL	SPECIAL DISTRICTS		

42.081-1-5	10 High St 210 1 Family Res		Basic Star 41854	0	42.081-1-5 ***** 1-134- 9
Jay Michael	Norwood-Norfolk 406201	7,300	VILLAGE TAXABLE VALUE	31,900	
Jay Mary	X	31,900	COUNTY TAXABLE VALUE	31,900	
10 High St	X		TOWN TAXABLE VALUE	31,900	
Norwood, NY 13668	90sp13500		SCHOOL TAXABLE VALUE	3,100	
	FRNT 173.00 DPTH 197.50		NL003 Norwood Library	31,900 TO	
	EAST-0324478 NRTH-1729691				
	DEED BOOK 1039 PG-00044				
	FULL MARKET VALUE	33,229			

42.081-1-6.1	14 High St 210 1 Family Res		Enhanced S 41834	0	42.081-1-6.1 ***** 1-141- 4
Howlett Joan Gail	Norwood-Norfolk 406201	9,400	VILLAGE TAXABLE VALUE	70,000	
Beaulieu Andrea Veronica	385 Frontage	70,000	COUNTY TAXABLE VALUE	70,000	
14 High St	X		TOWN TAXABLE VALUE	70,000	
Norwood, NY 13668	89sp16000		SCHOOL TAXABLE VALUE	10,290	
	ACRES 1.70		NL003 Norwood Library	70,000 TO	
	EAST-0324685 NRTH-1729814				
	DEED BOOK 2005 PG-17542				
	FULL MARKET VALUE	72,917			

42.081-1-8	2 Walnut St 210 1 Family Res		Basic Star 41854	0	42.081-1-8 ***** 1-154-11
Taylor Margo	Norwood-Norfolk 406201	7,300	VILLAGE TAXABLE VALUE	45,000	
2 Walnut St	X	45,000	COUNTY TAXABLE VALUE	45,000	
Norwood, NY 13668	X		TOWN TAXABLE VALUE	45,000	
	X		SCHOOL TAXABLE VALUE	16,200	
	FRNT 182.00 DPTH 184.00		NL003 Norwood Library	45,000 TO	
	EAST-0325107 NRTH-1729927				
	DEED BOOK 2001 PG-15329				
	FULL MARKET VALUE	46,875			

42.081-1-9	1 Ridge St 210 1 Family Res				42.081-1-9 ***** 1-149-13
Divencenzo Michael P	Norwood-Norfolk 406201	6,400	VILLAGE TAXABLE VALUE	85,000	
31 Prospect St	X	85,000	COUNTY TAXABLE VALUE	85,000	
Norwood, NY 13668	X		TOWN TAXABLE VALUE	85,000	
	X		SCHOOL TAXABLE VALUE	85,000	
	FRNT 172.00 DPTH 137.00		NL003 Norwood Library	85,000 TO	
	EAST-0325210 NRTH-1729781				
	DEED BOOK 2007 PG-20044				
	FULL MARKET VALUE	88,542			

STATE OF NEW YORK
 COUNTY - St Lawrence
 TOWN - Potsdam
 VILLAGE - Norwood
 SWIS - 407401

2 0 1 2 T E N T A T I V E A S S E S S M E N T R O L L
 T A X A B L E SECTION OF THE ROLL - 1
 THESE ASSESSMENTS ARE ALSO USED FOR VILLAGE PURPOSES
 TAX MAP NUMBER SEQUENCE
 UNIFORM PERCENT OF VALUE IS 096.00
 UNIFORM PERCENT OF VALUE IS 096.00

PAGE 164
 VALUATION DATE-JUL 01, 2011
 TAXABLE STATUS DATE-MAR 01, 2012

TAX MAP PARCEL NUMBER	PROPERTY LOCATION & CLASS	ASSESSMENT	EXEMPTION CODE	VILLAGE	COUNTY	TOWN	SCHOOL
CURRENT OWNERS NAME	SCHOOL DISTRICT	LAND	TAX DESCRIPTION	TAXABLE VALUE			
CURRENT OWNERS ADDRESS	PARCEL SIZE/GRID COORD	TOTAL	SPECIAL DISTRICTS				ACCOUNT NO.

42.081-1-11	1 Walnut St 210 1 Family Res		Basic Star 41854	0	0	0	1-122- 3 28,800
Palmer Hugh	Norwood-Norfolk 406201	6,800	VILLAGE TAXABLE VALUE		68,000		
Palmer Constance	2001sp45000	68,000	COUNTY TAXABLE VALUE		68,000		
1 Walnut St	X		TOWN TAXABLE VALUE		68,000		
Norwood, NY 13668	86sp56000		SCHOOL TAXABLE VALUE		39,200		
	FRNT 206.00 DPTH 132.00		NL003 Norwood Library		68,000 TO		
	BANK8888830						
	EAST-0324977 NRTH-1729797						
	DEED BOOK 2001 PG-17759						
	FULL MARKET VALUE	70,833					

42.081-1-12	3 Ridge St 210 1 Family Res		Basic Star 41854	0	0	0	1-122- 4 28,800
Murray Stephen	Norwood-Norfolk 406201	5,500	VILLAGE TAXABLE VALUE		65,200		
Murray Denise	X	65,200	COUNTY TAXABLE VALUE		65,200		
PO Box 42	89sp36000		TOWN TAXABLE VALUE		65,200		
Norwood, NY 13668	132x124x132x124		SCHOOL TAXABLE VALUE		36,400		
	FRNT 132.00 DPTH 124.00		NL003 Norwood Library		65,200 TO		
	EAST-0325080 NRTH-1729646						
	DEED BOOK 1026 PG-00700						
	FULL MARKET VALUE	67,917					

42.081-1-13	5 Ridge St 210 1 Family Res		Aged - Tow 41803	0	0	22,200	1-115- 6 0
Ames Iona C (LU)	Norwood-Norfolk 406201	8,100	Enhanced S 41834	0	0	0	59,710
5 Ridge St	X	74,000	VILLAGE TAXABLE VALUE		74,000		
Norwood, NY 13668	X		COUNTY TAXABLE VALUE		74,000		
	X		TOWN TAXABLE VALUE		51,800		
	ACRES 1.40		SCHOOL TAXABLE VALUE		14,290		
	EAST-0324890 NRTH-1729630		NL003 Norwood Library		74,000 TO		
	DEED BOOK 517 PG-00471						
	FULL MARKET VALUE	77,083					

42.081-1-14	9 Ridge St 312 Vac w/imprv		VILLAGE TAXABLE VALUE		5,100		1-139- 6
Boyd Mark S	Norwood-Norfolk 406201	5,100	COUNTY TAXABLE VALUE		5,100		
11 Ridge St	94sp42900/2000sp10000	5,100	TOWN TAXABLE VALUE		5,100		
Norwood, NY 13668	Ref1076/616		SCHOOL TAXABLE VALUE		5,100		
	X		NL003 Norwood Library		5,100 TO		
	FRNT 66.00 DPTH 330.00						
	EAST-0324788 NRTH-1729560						
	DEED BOOK 2007 PG-3213						
	FULL MARKET VALUE	5,313					

STATE OF NEW YORK
 COUNTY - St Lawrence
 TOWN - Potsdam
 VILLAGE - Norwood
 SWIS - 407401

2 0 1 2 T E N T A T I V E A S S E S S M E N T R O L L
 T A X A B L E SECTION OF THE ROLL - 1
 THESE ASSESSMENTS ARE ALSO USED FOR VILLAGE PURPOSES
 TAX MAP NUMBER SEQUENCE
 UNIFORM PERCENT OF VALUE IS 096.00
 UNIFORM PERCENT OF VALUE IS 096.00

PAGE 165
 VALUATION DATE-JUL 01, 2011
 TAXABLE STATUS DATE-MAR 01, 2012

TAX MAP PARCEL NUMBER	PROPERTY LOCATION & CLASS	ASSESSMENT	EXEMPTION CODE-----VILLAGE-----	COUNTY-----	TOWN-----	SCHOOL
CURRENT OWNERS NAME	SCHOOL DISTRICT	LAND	TAX DESCRIPTION	TAXABLE VALUE		
CURRENT OWNERS ADDRESS	PARCEL SIZE/GRID COORD	TOTAL	SPECIAL DISTRICTS			ACCOUNT NO.

42.081-1-15	4 Blanchard Ave 210 1 Family Res		Enhanced S 41834	0	0	0 40,000
Gonyea Donald	Norwood-Norfolk 406201	8,100	VILLAGE TAXABLE VALUE		40,000	
4 Blanchard Av	X	40,000	COUNTY TAXABLE VALUE		40,000	
Norwood, NY 13668	X		TOWN TAXABLE VALUE		40,000	
	210x104x115x106x90x240		SCHOOL TAXABLE VALUE		0	
	FRNT 210.00 DPTH 240.00		NL003 Norwood Library		40,000 TO	
	EAST-0324555 NRTH-1729549					
	DEED BOOK 604 PG-00555					
	FULL MARKET VALUE	41,667				

42.081-1-16	2 Blanchard Ave 311 Res vac land		VILLAGE TAXABLE VALUE		1,000	
Wells Elizabeth	Norwood-Norfolk 406201	1,000	COUNTY TAXABLE VALUE		1,000	
Attn: I Thomas	x	1,000	TOWN TAXABLE VALUE		1,000	
Main St	x		SCHOOL TAXABLE VALUE		1,000	
PO Box 174	x		NL003 Norwood Library		1,000 TO	
Parishville, NY 13672	FRNT 49.00 DPTH 74.00					
	EAST-0324618 NRTH-1729381					
	DEED BOOK 494 PG-568					
	FULL MARKET VALUE	1,042				

42.081-1-17	11 Ridge St 210 1 Family Res		Basic Star 41854	0	0	0 28,800
Boyd Mark S	Norwood-Norfolk 406201	8,100	VILLAGE TAXABLE VALUE		112,500	
11 Ridge St	95sp30000	112,500	COUNTY TAXABLE VALUE		112,500	
Norwood, NY 13668	X		TOWN TAXABLE VALUE		112,500	
	X		SCHOOL TAXABLE VALUE		83,700	
	ACRES 0.95 BANK8888173		NL003 Norwood Library		112,500 TO	
	EAST-0324723 NRTH-1729430					
	DEED BOOK 1091 PG-260					
	FULL MARKET VALUE	117,188				

42.081-1-18	2 Ridge St 210 1 Family Res		Enhanced S 41834	0	0	0 59,710
Mcfaddin James	Norwood-Norfolk 406201	14,000	VILLAGE TAXABLE VALUE		75,000	
Mcfaddin Phyllis	X	75,000	COUNTY TAXABLE VALUE		75,000	
2 Ridge St	X		TOWN TAXABLE VALUE		75,000	
Norwood, NY 13668	X		SCHOOL TAXABLE VALUE		15,290	
	FRNT 155.00 DPTH 135.00		NL003 Norwood Library		75,000 TO	
	EAST-0325074 NRTH-1729419					
	DEED BOOK 528 PG-00377					
	FULL MARKET VALUE	78,125				

STATE OF NEW YORK
 COUNTY - St Lawrence
 TOWN - Potsdam
 VILLAGE - Norwood
 SWIS - 407401

2 0 1 2 T E N T A T I V E A S S E S S M E N T R O L L
 T A X A B L E SECTION OF THE ROLL - 1
 THESE ASSESSMENTS ARE ALSO USED FOR VILLAGE PURPOSES
 TAX MAP NUMBER SEQUENCE
 UNIFORM PERCENT OF VALUE IS 096.00
 UNIFORM PERCENT OF VALUE IS 096.00

PAGE 166
 VALUATION DATE-JUL 01, 2011
 TAXABLE STATUS DATE-MAR 01, 2012

TAX MAP PARCEL NUMBER	PROPERTY LOCATION & CLASS	ASSESSMENT	EXEMPTION CODE-----VILLAGE-----	COUNTY-----	TOWN-----	SCHOOL
CURRENT OWNERS NAME	SCHOOL DISTRICT	LAND	TAX DESCRIPTION	TAXABLE VALUE		
CURRENT OWNERS ADDRESS	PARCEL SIZE/GRID COORD	TOTAL	SPECIAL DISTRICTS			ACCOUNT NO.

42.081-1-20	4 Ridge St			42.081-1-20		*****
McFaddin James H	210 1 Family Res		VILLAGE TAXABLE VALUE	64,000		1-138- 8
McFaddin Phyllis	Norwood-Norfolk 406201	13,100	COUNTY TAXABLE VALUE	64,000		
2 Ridge St	03/04sp50100	64,000	TOWN TAXABLE VALUE	64,000		
Norwood, NY 13668	X		SCHOOL TAXABLE VALUE	64,000		
	X		NL003 Norwood Library	64,000 TO		
	FRNT 145.00 DPTH 168.00					
	EAST-0324918 NRTH-1729309					
	DEED BOOK 2004 PG-9528					
	FULL MARKET VALUE	66,667				

42.081-1-21	6 Ridge St			42.081-1-21		*****
Gotsch Carl R	210 1 Family Res		Basic Star 41854	0	0	1-140- 6
6 Ridge St	Norwood-Norfolk 406201	7,500	VILLAGE TAXABLE VALUE	72,000	0	28,800
Norwood, NY 13668	X	72,000	COUNTY TAXABLE VALUE	72,000		
	X		TOWN TAXABLE VALUE	72,000		
	0983sp20000		SCHOOL TAXABLE VALUE	43,200		
	FRNT 83.00 DPTH 120.00		NL003 Norwood Library	72,000 TO		
	BANK8888830					
	EAST-0324818 NRTH-1729243					
	DEED BOOK 1998 PG-15010					
	FULL MARKET VALUE	75,000				

42.081-1-22	8 Ridge St			42.081-1-22		*****
Simcox Raelee	210 1 Family Res		Basic Star 41854	0	0	1-144- 3
8 Ridge St	Norwood-Norfolk 406201	7,500	VILLAGE TAXABLE VALUE	93,000	0	28,800
Norwood, NY 13668	99sp41000	93,000	COUNTY TAXABLE VALUE	93,000		
	88sp35900		TOWN TAXABLE VALUE	93,000		
	X		SCHOOL TAXABLE VALUE	64,200		
	FRNT 83.00 DPTH 120.00		NL003 Norwood Library	93,000 TO		
	BANK8888869					
	EAST-0324739 NRTH-1729206					
	DEED BOOK 1999 PG-25581					
	FULL MARKET VALUE	96,875				

42.081-1-23	10 Ridge St			42.081-1-23		*****
Boyd Mark	210 1 Family Res		VILLAGE TAXABLE VALUE	49,500		1-119- 9
Boyd Bonnie	Norwood-Norfolk 406201	5,700	COUNTY TAXABLE VALUE	49,500		
5 Douglas Rd	Deed Dated 1968/Rec2000	49,500	TOWN TAXABLE VALUE	49,500		
Norwood, NY 13668	X		SCHOOL TAXABLE VALUE	49,500		
	FRNT 63.00 DPTH 135.00		NL003 Norwood Library	49,500 TO		
	EAST-0324670 NRTH-1729166					
	DEED BOOK 2003 PG-4588					
	FULL MARKET VALUE	51,563				

STATE OF NEW YORK
 COUNTY - St Lawrence
 TOWN - Potsdam
 VILLAGE - Norwood
 SWIS - 407401

2 0 1 2 T E N T A T I V E A S S E S S M E N T R O L L
 T A X A B L E SECTION OF THE ROLL - 1
 THESE ASSESSMENTS ARE ALSO USED FOR VILLAGE PURPOSES
 TAX MAP NUMBER SEQUENCE
 UNIFORM PERCENT OF VALUE IS 096.00
 UNIFORM PERCENT OF VALUE IS 096.00

PAGE 167
 VALUATION DATE-JUL 01, 2011
 TAXABLE STATUS DATE-MAR 01, 2012

TAX MAP PARCEL NUMBER	PROPERTY LOCATION & CLASS	ASSESSMENT	EXEMPTION CODE	VILLAGE	COUNTY	TOWN	SCHOOL
CURRENT OWNERS NAME	SCHOOL DISTRICT	LAND	TAX DESCRIPTION		TAXABLE VALUE		
CURRENT OWNERS ADDRESS	PARCEL SIZE/GRID COORD	TOTAL	SPECIAL DISTRICTS				ACCOUNT NO.

42.081-1-24.2	12 Ridge St 210 1 Family Res - WTRFNT	41,800	Basic Star 41854	0	0	0	28,800
Weaver Eric J	Norwood-Norfolk 406201	41,800	VILLAGE TAXABLE VALUE		80,500		
Weaver Courtney R	2004sp59000	80,500	COUNTY TAXABLE VALUE		80,500		
12 Ridge St	X		TOWN TAXABLE VALUE		80,500		
Norwood, NY 13668	X		SCHOOL TAXABLE VALUE		51,700		
	FRNT 103.00 DPTH 327.00		NL003 Norwood Library		80,500 TO		
	EAST-0324670 NRTH-1729057						
	DEED BOOK 2004 PG-19059						
	FULL MARKET VALUE	83,854					

42.081-1-25.1	16 Ridge St 210 1 Family Res - WTRFNT	104,700	Enhanced S 41834	0	0	0	59,710
Haggett Valery	Norwood-Norfolk 406201	104,700	VILLAGE TAXABLE VALUE		164,700		
16 Ridge St	430' waterfrontage	164,700	COUNTY TAXABLE VALUE		164,700		
Norwood, NY 13668	Also see 2005/282		TOWN TAXABLE VALUE		164,700		
	X		SCHOOL TAXABLE VALUE		104,990		
	ACRES 3.00		NL003 Norwood Library		164,700 TO		
	EAST-0324355 NRTH-1728900						
	DEED BOOK 1998 PG-9338						
	FULL MARKET VALUE	171,563					

42.081-1-32	13 Ridge St 210 1 Family Res	6,800	Vet - Comb 41131	0	15,775	15,775	0
Sweeney Leon B (LU)	Norwood-Norfolk 406201	6,800	Vet - Comb 41137	9,600	0	0	0
Sweeney Donna (LU)	X	63,100	Vet - Disa 41141	0	9,465	9,465	0
13 Ridge St	X		Vet - Disa 41147	9,465	0	0	0
Norwood, NY 13668	87sp31500		Basic Star 41854	0	0	0	28,800
	FRNT 173.00 DPTH 160.00		VILLAGE TAXABLE VALUE		44,035		
	BANK8888869		COUNTY TAXABLE VALUE		37,860		
	EAST-0324468 NRTH-1729278		TOWN TAXABLE VALUE		37,860		
	DEED BOOK 2007 PG-3377		SCHOOL TAXABLE VALUE		34,300		
	FULL MARKET VALUE	65,729	NL003 Norwood Library		63,100 TO		

42.081-1-33	3 Blanchard Ave 210 1 Family Res	6,900	Vet - Wart 41121	0	11,520	11,520	0
Bartlett Vernon L	Norwood-Norfolk 406201	6,900	Vet - Wart 41127	5,760	0	0	0
Bartlett Lorraine G	X	84,000	Enhanced S 41834	0	0	0	59,710
3 Blanchard Ave	X		VILLAGE TAXABLE VALUE		78,240		
Norwood, NY 13668	X		COUNTY TAXABLE VALUE		72,480		
	FRNT 170.00 DPTH 173.00		TOWN TAXABLE VALUE		72,480		
	EAST-0324392 NRTH-1729424		SCHOOL TAXABLE VALUE		24,290		
	DEED BOOK 2007 PG-3377		NL003 Norwood Library		84,000 TO		
	FULL MARKET VALUE	87,500					

STATE OF NEW YORK
 COUNTY - St Lawrence
 TOWN - Potsdam
 VILLAGE - Norwood
 SWIS - 407401

2 0 1 2 T E N T A T I V E A S S E S S M E N T R O L L
 T A X A B L E SECTION OF THE ROLL - 1
 THESE ASSESSMENTS ARE ALSO USED FOR VILLAGE PURPOSES
 TAX MAP NUMBER SEQUENCE
 UNIFORM PERCENT OF VALUE IS 096.00
 UNIFORM PERCENT OF VALUE IS 096.00

PAGE 168
 VALUATION DATE-JUL 01, 2011
 TAXABLE STATUS DATE-MAR 01, 2012

TAX MAP PARCEL NUMBER	PROPERTY LOCATION & CLASS	ASSESSMENT	EXEMPTION CODE	VILLAGE	COUNTY	TOWN	SCHOOL
CURRENT OWNERS NAME	SCHOOL DISTRICT	LAND	TAX DESCRIPTION	TAXABLE VALUE			
CURRENT OWNERS ADDRESS	PARCEL SIZE/GRID COORD	TOTAL	SPECIAL DISTRICTS				ACCOUNT NO.

42.081-2-4	2 Maple St 210 1 Family Res		CW_15_VET/ 41161	0	8,250	8,250	0
Besaw Mark E	Norwood-Norfolk 406201	4,500	Basic Star 41854	0	0	0	28,800
2 Maple St	2010sp62000	55,000	VILLAGE TAXABLE VALUE		55,000		
Norwood, NY 13668	X		COUNTY TAXABLE VALUE		46,750		
	100x125x114x71		TOWN TAXABLE VALUE		46,750		
	FRNT 100.00 DPTH 98.00		SCHOOL TAXABLE VALUE		26,200		
	BANK8888830		NL003 Norwood Library		55,000 TO		
	EAST-0326043 NRTH-1729846						
	DEED BOOK 2010 PG-16080						
	FULL MARKET VALUE	57,292					

42.081-2-5	6 Maple St 270 Mfg housing		Basic Star 41854	0	0	0	14,300
Williams Annette	Norwood-Norfolk 406201	5,000	VILLAGE TAXABLE VALUE		14,300		
6 Maple St	X	14,300	COUNTY TAXABLE VALUE		14,300		
Norwood, NY 13668	FRNT 100.00 DPTH 125.00		TOWN TAXABLE VALUE		14,300		
	EAST-0326033 NRTH-1729754		SCHOOL TAXABLE VALUE		0		
	DEED BOOK 1111 PG-228		NL003 Norwood Library		14,300 TO		
	FULL MARKET VALUE	14,896					

42.081-2-6	8 Maple St 210 1 Family Res		Vet - Wart 41121	0	6,045	6,045	0
Richards Donald	Norwood-Norfolk 406201	5,800	Vet - Wart 41127	5,760	0	0	0
Richards Alida	X	40,300	Enhanced S 41834	0	0	0	40,300
8 Maple St	X		VILLAGE TAXABLE VALUE		34,540		
Norwood, NY 13668	0782sp27000		COUNTY TAXABLE VALUE		34,255		
	FRNT 100.00 DPTH 175.00		TOWN TAXABLE VALUE		34,255		
	EAST-0326016 NRTH-1729646		SCHOOL TAXABLE VALUE		0		
	DEED BOOK 00976 PG-00690		NL003 Norwood Library		40,300 TO		
	FULL MARKET VALUE	41,979					

42.081-2-7	1 Maple St 416 Mfg hsing pk		Enhanced S 41834	0	0	0	9,200
Chapin Living Trust Donald & D	Norwood-Norfolk 406201	19,400	Basic Star 41854	0	0	0	77,300
361 Joy Rd	Re: Mobile Home Court	119,000	VILLAGE TAXABLE VALUE		119,000		
Norfolk, NY 13667	x		COUNTY TAXABLE VALUE		119,000		
	x		TOWN TAXABLE VALUE		119,000		
	ACRES 2.50		SCHOOL TAXABLE VALUE		32,500		
	EAST-0326254 NRTH-1729841		NL003 Norwood Library		119,000 TO		
	DEED BOOK 2003 PG-18394						
	FULL MARKET VALUE	123,958					

STATE OF NEW YORK
 COUNTY - St Lawrence
 TOWN - Potsdam
 VILLAGE - Norwood
 SWIS - 407401

2 0 1 2 T E N T A T I V E A S S E S S M E N T R O L L
 T A X A B L E SECTION OF THE ROLL - 1
 THESE ASSESSMENTS ARE ALSO USED FOR VILLAGE PURPOSES
 TAX MAP NUMBER SEQUENCE
 UNIFORM PERCENT OF VALUE IS 096.00
 UNIFORM PERCENT OF VALUE IS 096.00

PAGE 169
 VALUATION DATE-JUL 01, 2011
 TAXABLE STATUS DATE-MAR 01, 2012

TAX MAP PARCEL NUMBER	PROPERTY LOCATION & CLASS	ASSESSMENT	EXEMPTION CODE	VILLAGE	COUNTY	TOWN	SCHOOL
CURRENT OWNERS NAME	SCHOOL DISTRICT	LAND	TAX DESCRIPTION	TAXABLE VALUE			
CURRENT OWNERS ADDRESS	PARCEL SIZE/GRID COORD	TOTAL	SPECIAL DISTRICTS				ACCOUNT NO.

42.081-2-8	46 Elm St				42.081-2-8		8-313- 6
Casselma James	210 1 Family Res		Vet - Comb 41131	0	10,000	10,000	0
Casselma Judith	Norwood-Norfolk 406201	3,400	Vet - Comb 41137	9,600	0	0	0
46 Elm St	98sp10475	40,000	Vet - Disa 41141	0	12,000	12,000	0
Norwood, NY 13668	2002sp18600		Vet - Disa 41147	12,000	0	0	0
	83x240x16x231		Basic Star 41854	0	0	0	28,800
	FRNT 83.00 DPTH 235.50		VILLAGE TAXABLE VALUE		18,400		
	EAST-0326416 NRTH-1729802		COUNTY TAXABLE VALUE		18,000		
	DEED BOOK 2002 PG-2789		TOWN TAXABLE VALUE		18,000		
	FULL MARKET VALUE	41,667	SCHOOL TAXABLE VALUE		11,200		
			NL003 Norwood Library		40,000	TO	

42.081-2-9	44 Elm St				42.081-2-9		1-144- 1
Perry Susan G	210 1 Family Res		VILLAGE TAXABLE VALUE		42,000		
PO Box 243	Norwood-Norfolk 406201	4,800	COUNTY TAXABLE VALUE		42,000		
Norwood, NY 13668	X	42,000	TOWN TAXABLE VALUE		42,000		
	X		SCHOOL TAXABLE VALUE		42,000		
	60x240x60x239		NL003 Norwood Library		42,000	TO	
	FRNT 60.00 DPTH 239.50						
	EAST-0326455 NRTH-1729846						
	DEED BOOK 2001 PG-12710						
	FULL MARKET VALUE	43,750					

42.081-2-10	42 Elm St				42.081-2-10		1-144-11
Hutchins Elaine	210 1 Family Res		Basic Star 41854	0	0	0	28,800
Larry Reece-CPA	Norwood-Norfolk 406201	5,800	VILLAGE TAXABLE VALUE		42,000		
PO Box 5033	Ref Deed 1115/921	42,000	COUNTY TAXABLE VALUE		42,000		
Potsdam, NY 13676	X		TOWN TAXABLE VALUE		42,000		
	86x239x89x237		SCHOOL TAXABLE VALUE		13,200		
	FRNT 86.00 DPTH 238.00		NL003 Norwood Library		42,000	TO	
	EAST-0326520 NRTH-1729878						
	DEED BOOK 2008 PG-9255						
	FULL MARKET VALUE	43,750					

42.081-2-12.1	39 Elm St				42.081-2-12.1		1-139-12
Rollins Matthew J	210 1 Family Res		Basic Star 41854	0	0	0	28,800
Rollins Danee E	Norwood-Norfolk 406201	6,500	VILLAGE TAXABLE VALUE		77,000		
39 Elm St	Ref1081/422	77,000	COUNTY TAXABLE VALUE		77,000		
Norwood, NY 13668	2010sp81000		TOWN TAXABLE VALUE		77,000		
	X		SCHOOL TAXABLE VALUE		48,200		
	FRNT 108.00 DPTH 429.00		NL003 Norwood Library		77,000	TO	
	EAST-0327039 NRTH-1729732						
	DEED BOOK 2010 PG-15407						
	FULL MARKET VALUE	80,208					

STATE OF NEW YORK
 COUNTY - St Lawrence
 TOWN - Potsdam
 VILLAGE - Norwood
 SWIS - 407401

2 0 1 2 T E N T A T I V E A S S E S S M E N T R O L L
 T A X A B L E SECTION OF THE ROLL - 1
 THESE ASSESSMENTS ARE ALSO USED FOR VILLAGE PURPOSES
 TAX MAP NUMBER SEQUENCE
 UNIFORM PERCENT OF VALUE IS 096.00
 UNIFORM PERCENT OF VALUE IS 096.00

PAGE 170
 VALUATION DATE-JUL 01, 2011
 TAXABLE STATUS DATE-MAR 01, 2012

TAX MAP PARCEL NUMBER	PROPERTY LOCATION & CLASS	ASSESSMENT	EXEMPTION CODE-----VILLAGE-----	COUNTY-----	TOWN-----	SCHOOL
CURRENT OWNERS NAME	SCHOOL DISTRICT	LAND	TAX DESCRIPTION	TAXABLE VALUE		
CURRENT OWNERS ADDRESS	PARCEL SIZE/GRID COORD	TOTAL	SPECIAL DISTRICTS			ACCOUNT NO.

42.081-2-13	43 Elm St 210 1 Family Res Norwood-Norfolk 406201	6,500	Basic Star 41854	0	0	1-126-13
Downey Mark A	X	31,500	VILLAGE TAXABLE VALUE		0	28,800
Downey Carolyn	X		COUNTY TAXABLE VALUE		31,500	
43 Elm St	X		TOWN TAXABLE VALUE		31,500	
Norwood, NY 13668	108x429		SCHOOL TAXABLE VALUE		2,700	
	FRNT 108.00 DPTH 429.00		NL003 Norwood Library		31,500 TO	
	EAST-0326958 NRTH-1729673					
	DEED BOOK 934 PG-01063					
	FULL MARKET VALUE	32,813				

42.081-2-14	45 Elm St 230 3 Family Res Norwood-Norfolk 406201	13,400	Basic Star 41854	0	0	1-149- 7
Guyette Ronald	L/Con 8/06	68,500	VILLAGE TAXABLE VALUE		0	28,800
Guyette Eleanor	X		COUNTY TAXABLE VALUE		68,500	
% Guyette, Nelson & Eleanor	X		TOWN TAXABLE VALUE		68,500	
45 Elm St	0981sp11500		SCHOOL TAXABLE VALUE		39,700	
Norwood, NY 13668-1320	ACRES 1.80		NL003 Norwood Library		68,500 TO	
	EAST-0326844 NRTH-1729554					
	DEED BOOK 961 PG-00719					
	FULL MARKET VALUE	71,354				

42.081-2-15	47 Elm St 210 1 Family Res Norwood-Norfolk 406201	4,800				1-140- 3
Coller Nancy	X	45,300	VILLAGE TAXABLE VALUE		45,300	
1 LaRue Rd	X		COUNTY TAXABLE VALUE		45,300	
Massena, NY 13662	X		TOWN TAXABLE VALUE		45,300	
	72x195x75x193		SCHOOL TAXABLE VALUE		45,300	
	FRNT 72.00 DPTH 193.50		NL003 Norwood Library		45,300 TO	
	EAST-0326758 NRTH-1729705					
	DEED BOOK 1998 PG-17204					
	FULL MARKET VALUE	47,188				

42.081-2-16	49 Elm St 210 1 Family Res Norwood-Norfolk 406201	5,200	Enhanced S 41834	0	0	1-151- 3
Pugliese Anthony	97sp20000	65,000	VILLAGE TAXABLE VALUE		0	59,710
Ames Adele	2000sp59000		COUNTY TAXABLE VALUE		65,000	
49 Elm St	X		TOWN TAXABLE VALUE		65,000	
Norwood, NY 13668	X		SCHOOL TAXABLE VALUE		5,290	
	FRNT 72.00 DPTH 198.00		NL003 Norwood Library		65,000 TO	
	EAST-0326693 NRTH-1729662					
	DEED BOOK 2000 PG-9241					
	FULL MARKET VALUE	67,708				

STATE OF NEW YORK
 COUNTY - St Lawrence
 TOWN - Potsdam
 VILLAGE - Norwood
 SWIS - 407401

2 0 1 2 T E N T A T I V E A S S E S S M E N T R O L L
 T A X A B L E SECTION OF THE ROLL - 1
 THESE ASSESSMENTS ARE ALSO USED FOR VILLAGE PURPOSES
 TAX MAP NUMBER SEQUENCE
 UNIFORM PERCENT OF VALUE IS 096.00
 UNIFORM PERCENT OF VALUE IS 096.00

PAGE 171
 VALUATION DATE-JUL 01, 2011
 TAXABLE STATUS DATE-MAR 01, 2012

TAX MAP PARCEL NUMBER	PROPERTY LOCATION & CLASS	ASSESSMENT	EXEMPTION CODE-----VILLAGE-----	COUNTY-----	TOWN-----	SCHOOL
CURRENT OWNERS NAME	SCHOOL DISTRICT	LAND	TAX DESCRIPTION	TAXABLE VALUE		
CURRENT OWNERS ADDRESS	PARCEL SIZE/GRID COORD	TOTAL	SPECIAL DISTRICTS			ACCOUNT NO.

42.081-2-17	51 Elm St			42.081-2-17		*****
Cameron Taffy J	210 1 Family Res		VILLAGE TAXABLE VALUE	35,200		1-135- 2
280 County Route 14	Norwood-Norfolk 406201	4,900	COUNTY TAXABLE VALUE	35,200		
Rensselaer Falls, NY 13680	2004sp31500	35,200	TOWN TAXABLE VALUE	35,200		
	X		SCHOOL TAXABLE VALUE	35,200		
	X		NL003 Norwood Library	35,200 TO		
	FRNT 72.00 DPTH 198.00					
	EAST-0326633 NRTH-1729619					
	DEED BOOK 2004 PG-15921					
	FULL MARKET VALUE	36,667				

42.081-2-18	53 Elm St			42.081-2-18		*****
Donnelly Bradford P	210 1 Family Res		Basic Star 41854	0	0	1-151- 4
Donnelly Judith M	Norwood-Norfolk 406201	4,900	VILLAGE TAXABLE VALUE	55,000	0	28,800
53 Elm St	2007sp37000	55,000	COUNTY TAXABLE VALUE	55,000		
Norwood, NY 13668	2009sp57000		TOWN TAXABLE VALUE	55,000		
	85sp17000/93sp19000		SCHOOL TAXABLE VALUE	26,200		
	FRNT 66.00 DPTH 198.00		NL003 Norwood Library	55,000 TO		
	BANK8888869					
	EAST-0326574 NRTH-1729592					
	DEED BOOK 2009 PG-3678					
	FULL MARKET VALUE	57,292				

42.081-2-19	55 Elm St			42.081-2-19		*****
Linsky Corinne	210 1 Family Res		Basic Star 41854	0	0	1-127-14
55 Elm St	Norwood-Norfolk 406201	8,900	VILLAGE TAXABLE VALUE	70,000	0	28,800
Norwood, NY 13668	X	70,000	COUNTY TAXABLE VALUE	70,000		
	X		TOWN TAXABLE VALUE	70,000		
	X		SCHOOL TAXABLE VALUE	41,200		
	ACRES 1.10		NL003 Norwood Library	70,000 TO		
	EAST-0326623 NRTH-1729424					
	DEED BOOK 2006 PG-12573					
	FULL MARKET VALUE	72,917				

42.081-2-20	57 Elm St			42.081-2-20		*****
Senecal Richard	210 1 Family Res		Vet Chg of 41003	25,502	0	1-149- 5
Senecal Linda Ann	Norwood-Norfolk 406201	13,700	Vet Pro Ra 41112	0	29,683	0
57 Elm St	X	45,000	Enhanced S 41834	0	0	45,000
Norwood, NY 13668	X		VILLAGE TAXABLE VALUE	19,498		
	X		COUNTY TAXABLE VALUE	15,317		
	FRNT 64.00 DPTH 435.00		TOWN TAXABLE VALUE	19,498		
	ACRES 1.90		SCHOOL TAXABLE VALUE	0		
	EAST-0326471 NRTH-1729387		NL003 Norwood Library	45,000 TO		
	DEED BOOK 888 PG-00835					
	FULL MARKET VALUE	46,875				

STATE OF NEW YORK
 COUNTY - St Lawrence
 TOWN - Potsdam
 VILLAGE - Norwood
 SWIS - 407401

2 0 1 2 T E N T A T I V E A S S E S S M E N T R O L L
 T A X A B L E SECTION OF THE ROLL - 1
 THESE ASSESSMENTS ARE ALSO USED FOR VILLAGE PURPOSES
 TAX MAP NUMBER SEQUENCE
 UNIFORM PERCENT OF VALUE IS 096.00
 UNIFORM PERCENT OF VALUE IS 096.00

PAGE 172
 VALUATION DATE-JUL 01, 2011
 TAXABLE STATUS DATE-MAR 01, 2012

TAX MAP PARCEL NUMBER	PROPERTY LOCATION & CLASS	ASSESSMENT	EXEMPTION CODE	VILLAGE	COUNTY	TOWN	SCHOOL
CURRENT OWNERS NAME	SCHOOL DISTRICT	LAND	TAX DESCRIPTION		TAXABLE VALUE		ACCOUNT NO.
CURRENT OWNERS ADDRESS	PARCEL SIZE/GRID COORD	TOTAL	SPECIAL DISTRICTS				

42.081-2-21.1	59,61 Elm St				42.081-2-21.1		*****
	220 2 Family Res		Vet - Wart 41121	0	5,250	5,250	1-119-12
Casselma Floyd & Janice	Norwood-Norfolk 406201	5,400	Vet - Wart 41127	5,250	0	0	0
Casselma Lola (LU)	128x95x20x103x19x151	47,000	Dis & Lim 41933	0	0	1,488	0
61 Elm St	X		Home Imp - 44212	0	12,000	0	0
Norwood, NY 13668	X		Home Impro 44213	0	0	12,000	0
	FRNT 128.00 DPTH 123.00		Home Impro 44217	12,000	0	0	0
	EAST-0326368 NRTH-1729500		Basic Star 41854	0	0	0	29,400
	DEED BOOK 2001 PG-20167		VILLAGE TAXABLE VALUE		29,750		
	FULL MARKET VALUE	48,958	COUNTY TAXABLE VALUE		29,750		
			TOWN TAXABLE VALUE		28,262		
			SCHOOL TAXABLE VALUE		17,600		
			NL003 Norwood Library		35,000 TO		
			12,000 EX				

42.081-2-22	63,65 Elm St				42.081-2-22		*****
	411 Apartment		VILLAGE TAXABLE VALUE		60,900		1-119-13
Pollock Timothy	Norwood-Norfolk 406201	7,900	COUNTY TAXABLE VALUE		60,900		
Pollock Shara	95sp35000	60,900	TOWN TAXABLE VALUE		60,900		
1295 River Rd	X		SCHOOL TAXABLE VALUE		60,900		
Norwood, NY 13668	135x151x190x73		NL003 Norwood Library		60,900 TO		
	FRNT 135.00 DPTH 112.00						
	EAST-0326254 NRTH-1729430						
	DEED BOOK 1090 PG-340						
	FULL MARKET VALUE	63,438					

42.081-2-23	21 Maple St				42.081-2-23		*****
	210 1 Family Res		Basic Star 41854	0	0	0	1-125-13
Burrows Terry	Norwood-Norfolk 406201	9,000	VILLAGE TAXABLE VALUE		50,000		28,800
Burrows Betty	94sp20000nv	50,000	COUNTY TAXABLE VALUE		50,000		
21 Maple St	X		TOWN TAXABLE VALUE		50,000		
Norwood, NY 13668	X		SCHOOL TAXABLE VALUE		21,200		
	ACRES 1.20		NL003 Norwood Library		50,000 TO		
	EAST-0326238 NRTH-1728943						
	DEED BOOK 1086 PG-133						
	FULL MARKET VALUE	52,083					

42.081-2-26	23 Maple St				42.081-2-26		*****
	311 Res vac land		VILLAGE TAXABLE VALUE		6,800		
Graga Stephen J & Etal	Norwood-Norfolk 406201	6,800	COUNTY TAXABLE VALUE		6,800		
211 Merrick Rd	X	6,800	TOWN TAXABLE VALUE		6,800		
Farmingdale, NJ 07727-3587	X		SCHOOL TAXABLE VALUE		6,800		
	0385sp8500		NL003 Norwood Library		6,800 TO		
	ACRES 2.00						
	EAST-0326080 NRTH-1728294						
	DEED BOOK 1028 PG-00385						
	FULL MARKET VALUE	7,083					

STATE OF NEW YORK
 COUNTY - St Lawrence
 TOWN - Potsdam
 VILLAGE - Norwood
 SWIS - 407401

2 0 1 2 T E N T A T I V E A S S E S S M E N T R O L L
 T A X A B L E SECTION OF THE ROLL - 1
 THESE ASSESSMENTS ARE ALSO USED FOR VILLAGE PURPOSES
 TAX MAP NUMBER SEQUENCE
 UNIFORM PERCENT OF VALUE IS 096.00
 UNIFORM PERCENT OF VALUE IS 096.00

PAGE 173
 VALUATION DATE-JUL 01, 2011
 TAXABLE STATUS DATE-MAR 01, 2012

TAX MAP PARCEL NUMBER	PROPERTY LOCATION & CLASS	ASSESSMENT	EXEMPTION CODE	VILLAGE	COUNTY	TOWN	SCHOOL
CURRENT OWNERS NAME	SCHOOL DISTRICT	LAND	TAX DESCRIPTION	TAXABLE VALUE			
CURRENT OWNERS ADDRESS	PARCEL SIZE/GRID COORD	TOTAL	SPECIAL DISTRICTS				ACCOUNT NO.

42.081-2-27	37 Elm St			42.081-2-27			*****
Plumb Becky	210 1 Family Res		Basic Star 41854	0	0	0	1-150- 3
37 Elm St	Norwood-Norfolk 406201	5,600	VILLAGE TAXABLE VALUE		70,000		28,800
Norwood, NY 13668	12/05sp74000	70,000	COUNTY TAXABLE VALUE		70,000		
	2002sp65000		TOWN TAXABLE VALUE		70,000		
	0781sp42500 96sp48500		SCHOOL TAXABLE VALUE		41,200		
	FRNT 83.00 DPTH 198.00		NL003 Norwood Library		70,000 TO		
	BANK8888830						
	EAST-0327079 NRTH-1729878						
	DEED BOOK 2006 PG-907						
	FULL MARKET VALUE	72,917					

42.081-2-28	31 Elm St			42.081-2-28			*****
Walsh Dorothy	210 1 Family Res		Aged - Tow 41803	0	0	15,840	0
31 Elm St	Norwood-Norfolk 406201	9,900	Enhanced S 41834	0	0	0	52,800
Norwood, NY 13668	X	52,800	VILLAGE TAXABLE VALUE		52,800		
	X		COUNTY TAXABLE VALUE		52,800		
	X		TOWN TAXABLE VALUE		36,960		
	ACRES 1.20		SCHOOL TAXABLE VALUE		0		
	EAST-0327219 NRTH-1729760		NL003 Norwood Library		52,800 TO		
	DEED BOOK 446 PG-00177						
	FULL MARKET VALUE	55,000					

42.081-2-29	27 Elm St			42.081-2-29			*****
Farnsworth Trust Laura	210 1 Family Res		Basic Star 41854	0	0	0	1-124-13
Narrow James & Ann, Truste	Norwood-Norfolk 406201	8,500	VILLAGE TAXABLE VALUE		75,000		28,800
20137 County Route 181	X	75,000	COUNTY TAXABLE VALUE		75,000		
Lafargeville, NY 13656-2209	X		TOWN TAXABLE VALUE		75,000		
	X		SCHOOL TAXABLE VALUE		46,200		
	ACRES 2.00		NL003 Norwood Library		75,000 TO		
	EAST-0327322 NRTH-1729916						
	DEED BOOK 1998 PG-9213						
	FULL MARKET VALUE	78,125					

STATE OF NEW YORK
 COUNTY - St Lawrence
 TOWN - Potsdam
 VILLAGE - Norwood
 SWIS - 407401

2 0 1 2 T E N T A T I V E A S S E S S M E N T R O L L
 T A X A B L E S E C T I O N O F T H E R O L L - 1
 T H E S E A S S E S S M E N T S A R E A L S O U S E D F O R V I L L A G E P U R P O S E S
 M A P S E C T I O N - 0 4 2
 S U B - S E C T I O N - 0 8 1
 U N I F O R M P E R C E N T O F V A L U E I S 0 9 6 . 0 0

PAGE 174
 VALUATION DATE-JUL 01, 2011
 TAXABLE STATUS DATE-MAR 01, 2012
 RPS150/V04/L015
 CURRENT DATE 4/25/2012

*** S P E C I A L D I S T R I C T S U M M A R Y ***

CODE	DISTRICT NAME	TOTAL PARCELS	EXTENSION TYPE	EXTENSION VALUE	AD VALOREM VALUE	EXEMPT AMOUNT	TAXABLE VALUE
NL003	Norwood Librar	43	TOTAL		2551,100	12,000	2539,100

*** S C H O O L D I S T R I C T S U M M A R Y ***

CODE	DISTRICT NAME	TOTAL PARCELS	ASSESSED LAND	ASSESSED TOTAL	EXEMPT AMOUNT	TOTAL TAXABLE	STAR AMOUNT	STAR TAXABLE
406201	Norwood-Norfolk	43	451,700	2551,100		2551,100	1242,560	1308,540
	S U B - T O T A L	43	451,700	2551,100		2551,100	1242,560	1308,540
	T O T A L	43	451,700	2551,100		2551,100	1242,560	1308,540

*** S Y S T E M C O D E S S U M M A R Y ***

NO SYSTEM EXEMPTIONS AT THIS LEVEL

*** E X E M P T I O N S U M M A R Y ***

CODE	DESCRIPTION	TOTAL PARCELS	VILLAGE	COUNTY	TOWN	SCHOOL
41003	Vet Chg of	1	25,502		25,502	
41112	Vet Pro Ra	1		29,683		
41121	Vet - Wart	3		22,815	22,815	
41127	Vet - Wart	3	16,770			
41131	Vet - Comb	2		25,775	25,775	
41137	Vet - Comb	2	19,200			
41141	Vet - Disa	2		21,465	21,465	
41147	Vet - Disa	2	21,465			
41161	CW_15_VET/	1		8,250	8,250	
41803	Aged - Tow	2			38,040	
41834	Enhanced S	11				545,560
41854	Basic Star	23				697,000
41933	Dis & Lim	1			1,488	
44212	Home Imp -	1		12,000		

STATE OF NEW YORK
 COUNTY - St Lawrence
 TOWN - Potsdam
 VILLAGE - Norwood
 SWIS - 407401

2 0 1 2 T E N T A T I V E A S S E S S M E N T R O L L
 T A X A B L E S E C T I O N O F T H E R O L L - 1
 T H E S E A S S E S S M E N T S A R E A L S O U S E D F O R V I L L A G E P U R P O S E S
 M A P S E C T I O N - 0 4 2
 S U B - S E C T I O N - 0 8 1
 U N I F O R M P E R C E N T O F V A L U E I S 0 9 6 . 0 0

PAGE 175
 VALUATION DATE-JUL 01, 2011
 TAXABLE STATUS DATE-MAR 01, 2012
 RPS150/V04/L015
 CURRENT DATE 4/25/2012

*** E X E M P T I O N S U M M A R Y ***

CODE	DESCRIPTION	TOTAL PARCELS	VILLAGE	COUNTY	TOWN	SCHOOL
44213	Home Impro	1			12,000	
44217	Home Impro	1	12,000			
	T O T A L	57	94,937	119,988	155,335	1242,560

*** G R A N D T O T A L S ***

ROLL SEC	DESCRIPTION	TOTAL PARCELS	ASSESSED LAND	ASSESSED TOTAL	TAXABLE VILLAGE	TAXABLE COUNTY	TAXABLE TOWN	TAXABLE SCHOOL	STAR TAXABLE
1	TAXABLE	43	451,700	2551,100	2456,163	2431,112	2395,765	2551,100	1308,540

STATE OF NEW YORK
 COUNTY - St Lawrence
 TOWN - Potsdam
 VILLAGE - Norwood
 SWIS - 407401

2 0 1 2 T E N T A T I V E A S S E S S M E N T R O L L
 T A X A B L E SECTION OF THE ROLL - 1
 THESE ASSESSMENTS ARE ALSO USED FOR VILLAGE PURPOSES
 TAX MAP NUMBER SEQUENCE
 UNIFORM PERCENT OF VALUE IS 096.00
 UNIFORM PERCENT OF VALUE IS 096.00

PAGE 176
 VALUATION DATE-JUL 01, 2011
 TAXABLE STATUS DATE-MAR 01, 2012

TAX MAP PARCEL NUMBER	PROPERTY LOCATION & CLASS	ASSESSMENT	EXEMPTION CODE-----VILLAGE-----	COUNTY-----	TOWN-----	SCHOOL
CURRENT OWNERS NAME	SCHOOL DISTRICT	LAND	TAX DESCRIPTION	TAXABLE VALUE		
CURRENT OWNERS ADDRESS	PARCEL SIZE/GRID COORD	TOTAL	SPECIAL DISTRICTS	ACCOUNT NO.		

42.082-1-5.1	7 Sports Ave 210 1 Family Res		Basic Star 41854	0	0	1-121- 4 28,800
Frego Arlis M	Norwood-Norfolk 406201	6,800	VILLAGE TAXABLE VALUE		64,800	
Frego Jill T	x	64,800	COUNTY TAXABLE VALUE		64,800	
7 Sports Av	x		TOWN TAXABLE VALUE		64,800	
Norwood, NY 13668	x		SCHOOL TAXABLE VALUE		36,000	
	FRNT 170.00 DPTH 166.50		NL003 Norwood Library		64,800 TO	
	EAST-0327809 NRTH-1729835					
	DEED BOOK 2004 PG-7638					
	FULL MARKET VALUE	67,500				

42.082-1-7	57 S Main St 210 1 Family Res		VILLAGE TAXABLE VALUE		44,200	1-125- 6
Nichols Melanie F	Norwood-Norfolk 406201	14,600	COUNTY TAXABLE VALUE		44,200	
Nichols Larry H	2007sp44180	44,200	TOWN TAXABLE VALUE		44,200	
% Fiacco & Riley	X		SCHOOL TAXABLE VALUE		44,200	
PO Box 240	X		NL003 Norwood Library		44,200 TO	
Norwood, NY 13668	ACRES 2.80					
	EAST-0328399 NRTH-1729760					
	DEED BOOK 2007 PG-20548					
	FULL MARKET VALUE	46,042				

42.082-1-8.1	61 S Main St 210 1 Family Res		Basic Star 41854	0	0	1-125-10 28,800
Shutts Cory R	Norwood-Norfolk 406201	6,000	VILLAGE TAXABLE VALUE		75,500	
Shutts Crystal K	97sp56000/2002sp45000	75,500	COUNTY TAXABLE VALUE		75,500	
61 S Main St	2006sp71000		TOWN TAXABLE VALUE		75,500	
Norwood, NY 13668	2011sp79500		SCHOOL TAXABLE VALUE		46,700	
	FRNT 125.00 DPTH 159.50		NL003 Norwood Library		75,500 TO	
	BANK8888830					
	EAST-0328578 NRTH-1729635					
	DEED BOOK 2011 PG-4841					
	FULL MARKET VALUE	78,646				

42.082-1-10	63 S Main St 210 1 Family Res		Basic Star 41854	0	0	1-150-15 28,800
Levison Frederick	Norwood-Norfolk 406201	6,000	VILLAGE TAXABLE VALUE		54,000	
63 S Main St	100x164x75x5x25x79	54,000	COUNTY TAXABLE VALUE		54,000	
Norwood, NY 13668	85sp21100		TOWN TAXABLE VALUE		54,000	
	FRNT 100.00 DPTH 197.00		SCHOOL TAXABLE VALUE		25,200	
	EAST-0328600 NRTH-1729527		NL003 Norwood Library		54,000 TO	
	DEED BOOK 994 PG-00321					
	FULL MARKET VALUE	56,250				

STATE OF NEW YORK
 COUNTY - St Lawrence
 TOWN - Potsdam
 VILLAGE - Norwood
 SWIS - 407401

2 0 1 2 T E N T A T I V E A S S E S S M E N T R O L L
 T A X A B L E SECTION OF THE ROLL - 1
 THESE ASSESSMENTS ARE ALSO USED FOR VILLAGE PURPOSES
 TAX MAP NUMBER SEQUENCE
 UNIFORM PERCENT OF VALUE IS 096.00
 UNIFORM PERCENT OF VALUE IS 096.00

PAGE 177
 VALUATION DATE-JUL 01, 2011
 TAXABLE STATUS DATE-MAR 01, 2012

TAX MAP PARCEL NUMBER	PROPERTY LOCATION & CLASS	ASSESSMENT	EXEMPTION CODE	VILLAGE	COUNTY	TOWN	SCHOOL
CURRENT OWNERS NAME	SCHOOL DISTRICT	LAND	TAX DESCRIPTION	TAXABLE VALUE			
CURRENT OWNERS ADDRESS	PARCEL SIZE/GRID COORD	TOTAL	SPECIAL DISTRICTS				ACCOUNT NO.

42.082-1-12.2	76 S Main St 434 Auto carwash Norwood-Norfolk 406201	5,800	VILLAGE TAXABLE VALUE	75,000			1-125- 7.2
Stretton Sara	94sp/nv	75,000	COUNTY TAXABLE VALUE	75,000			
PO Box 1647	X		TOWN TAXABLE VALUE	75,000			
Lake Placid, NY 12946	X		SCHOOL TAXABLE VALUE	75,000			
	FRNT 50.00 DPTH 362.00		NL003 Norwood Library	75,000 TO			
	EAST-0328848 NRTH-1729824						
	DEED BOOK 1094 PG-520						
	FULL MARKET VALUE	78,125					

42.082-1-12.3	72 S Main St 432 Gas station Norwood-Norfolk 406201	12,500	VILLAGE TAXABLE VALUE	56,600			
Doran James	X	56,600	COUNTY TAXABLE VALUE	56,600			
Doran Lori	86sp50000		TOWN TAXABLE VALUE	56,600			
72 S Main St	X		SCHOOL TAXABLE VALUE	56,600			
Norwood, NY 13668	ACRES 1.40		NL003 Norwood Library	56,600 TO			
	EAST-0328848 NRTH-1729684						
	DEED BOOK 1084 PG-654						
	FULL MARKET VALUE	58,958					

42.082-1-12.11	70 1/2 S Main St 330 Vacant comm Norwood-Norfolk 406201	7,600	VILLAGE TAXABLE VALUE	7,600			1-125- 7.1
Fiacco & Riley Constuction	X	7,600	COUNTY TAXABLE VALUE	7,600			
PO Box 240	X		TOWN TAXABLE VALUE	7,600			
Norwood, NY 13668	X		SCHOOL TAXABLE VALUE	7,600			
	1084sp30000		NL003 Norwood Library	7,600 TO			
	FRNT 114.00 DPTH 361.00						
	EAST-0328913 NRTH-1729543						
	FULL MARKET VALUE	7,917					

42.082-1-15	1 Rupert Palmer Ln 210 1 Family Res Norwood-Norfolk 406201	7,700	Vet - Comb 41131	0	19,200	19,200	0
St. Andrews James E	2009sp9000	152,500	Vet - Comb 41137	9,600	0	0	0
St. Andrews Christine A	2011sp144,200		Vet - Disa 41141	0	38,400	38,400	0
1 Rupert Palmer Ln	FRNT 195.00 DPTH 201.00		Vet - Disa 41147	19,200	0	0	0
Norwood, NY 13668	BANK8888869		Basic Star 41854	0	0	0	28,800
	EAST-0327977 NRTH-1729905		VILLAGE TAXABLE VALUE	123,700			
	DEED BOOK 2011 PG-15460		COUNTY TAXABLE VALUE	94,900			
	FULL MARKET VALUE	158,854	TOWN TAXABLE VALUE	94,900			
			SCHOOL TAXABLE VALUE	123,700			
			NL003 Norwood Library	152,500 TO			

STATE OF NEW YORK
 COUNTY - St Lawrence
 TOWN - Potsdam
 VILLAGE - Norwood
 SWIS - 407401

2 0 1 2 T E N T A T I V E A S S E S S M E N T R O L L
 T A X A B L E SECTION OF THE ROLL - 1
 THESE ASSESSMENTS ARE ALSO USED FOR VILLAGE PURPOSES
 TAX MAP NUMBER SEQUENCE
 UNIFORM PERCENT OF VALUE IS 096.00
 UNIFORM PERCENT OF VALUE IS 096.00

PAGE 178
 VALUATION DATE-JUL 01, 2011
 TAXABLE STATUS DATE-MAR 01, 2012

TAX MAP PARCEL NUMBER	PROPERTY LOCATION & CLASS	ASSESSMENT	EXEMPTION CODE	VILLAGE	COUNTY	TOWN	SCHOOL
CURRENT OWNERS NAME	SCHOOL DISTRICT	LAND	TAX DESCRIPTION	TAXABLE VALUE			
CURRENT OWNERS ADDRESS	PARCEL SIZE/GRID COORD	TOTAL	SPECIAL DISTRICTS				ACCOUNT NO.

42.082-2-1./1	S Main St				42.082-2-1./1		*****
TLC Properties	474 Billboard		VILLAGE TAXABLE VALUE	10,000			1-142-13
745 West Genesee St	Norwood-Norfolk 406201	0	COUNTY TAXABLE VALUE	10,000			
Syracuse, NY 13204	Re:4 Billboards On Fiacco	10,000	TOWN TAXABLE VALUE	10,000			
	x		SCHOOL TAXABLE VALUE	10,000			
	x		NL003 Norwood Library	10,000 TO			
	ACRES 0.01						
	FULL MARKET VALUE	10,417					

42.082-2-1.1	S Main St				42.082-2-1.1		*****
Fiacco Development Corp	330 Vacant comm		VILLAGE TAXABLE VALUE	11,900			1-125- 3
7666 State Highway 56	Norwood-Norfolk 406201	11,900	COUNTY TAXABLE VALUE	11,900			
Norwood, NY 13668	2012spl0000	11,900	TOWN TAXABLE VALUE	11,900			
	(1344' Frontage)		SCHOOL TAXABLE VALUE	11,900			
	X		NL003 Norwood Library	11,900 TO			
	ACRES 4.30						
	EAST-0328943 NRTH-1729320						
	DEED BOOK 2012 PG-3598						
	FULL MARKET VALUE	12,396					

42.082-2-2	65 S Main St				42.082-2-2		*****
Hurley Rita	210 1 Family Res		Enhanced S 41834	0			1-131- 6
PO Box 1	Norwood-Norfolk 406201	5,900	VILLAGE TAXABLE VALUE	47,000		0	47,000
Norwood, NY 13668	X	47,000	COUNTY TAXABLE VALUE	47,000			
	X		TOWN TAXABLE VALUE	47,000			
	X		SCHOOL TAXABLE VALUE	0			
	FRNT 93.00 DPTH 204.00		NL003 Norwood Library	47,000 TO			
	EAST-0328594 NRTH-1729376						
	DEED BOOK 914 PG-00071						
	FULL MARKET VALUE	48,958					

42.082-2-3.1	67 S Main St				42.082-2-3.1		*****
Bregg Joseph A	210 1 Family Res		Vet - Wart 41121	0	11,520	11,520	0
Bregg Joseph A Jr	Norwood-Norfolk 406201	6,600	Vet - Wart 41127	5,760	0	0	0
67 South Main St	X	80,000	Vet - Comb 41131	0	19,200	19,200	0
Norwood, NY 13668	X		Vet - Comb 41137	9,600	0	0	0
	X		Enhanced S 41834	0	0	0	59,710
	FRNT 125.00 DPTH 270.00		VILLAGE TAXABLE VALUE	64,640			
	EAST-0328578 NRTH-1729251		COUNTY TAXABLE VALUE	49,280			
	DEED BOOK 1116 PG-688		TOWN TAXABLE VALUE	49,280			
	FULL MARKET VALUE	83,333	SCHOOL TAXABLE VALUE	20,290			
			NL003 Norwood Library	80,000 TO			

STATE OF NEW YORK
 COUNTY - St Lawrence
 TOWN - Potsdam
 VILLAGE - Norwood
 SWIS - 407401

2 0 1 2 T E N T A T I V E A S S E S S M E N T R O L L
 T A X A B L E SECTION OF THE ROLL - 1
 THESE ASSESSMENTS ARE ALSO USED FOR VILLAGE PURPOSES
 TAX MAP NUMBER SEQUENCE
 UNIFORM PERCENT OF VALUE IS 096.00
 UNIFORM PERCENT OF VALUE IS 096.00

PAGE 179
 VALUATION DATE-JUL 01, 2011
 TAXABLE STATUS DATE-MAR 01, 2012

TAX MAP PARCEL NUMBER	PROPERTY LOCATION & CLASS	ASSESSMENT	EXEMPTION CODE	VILLAGE	COUNTY	TOWN	SCHOOL
CURRENT OWNERS NAME	SCHOOL DISTRICT	LAND	TAX DESCRIPTION	TAXABLE VALUE			
CURRENT OWNERS ADDRESS	PARCEL SIZE/GRID COORD	TOTAL	SPECIAL DISTRICTS				ACCOUNT NO.
***** 42.082-2-4.1 *****							
	69 S Main St						1-117- 2
42.082-2-4.1	210 1 Family Res		VILLAGE TAXABLE VALUE	51,300			
Capone Rachael L	Norwood-Norfolk 406201	6,200	COUNTY TAXABLE VALUE	51,300			
69 S Main St	2005sp10000/2009sp53000	51,300	TOWN TAXABLE VALUE	51,300			
Norwood, NY 13668	Ref1061/666		SCHOOL TAXABLE VALUE	51,300			
	ref deed 2009/7742		NL003 Norwood Library	51,300 TO			
	FRNT 107.00 DPTH 270.00						
	BANK8888830						
	EAST-0328627 NRTH-1729127						
	DEED BOOK 2009 PG-13243						
	FULL MARKET VALUE	53,438					
***** 42.082-2-5 *****							
	71 S Main St						1-129-12
42.082-2-5	210 1 Family Res		Basic Star 41854	0	0	0	28,800
Gravlin Lisa M	Norwood-Norfolk 406201	6,500	VILLAGE TAXABLE VALUE	51,500			
71 S Main St	98sp40000	51,500	COUNTY TAXABLE VALUE	51,500			
Norwood, NY 13668	X		TOWN TAXABLE VALUE	51,500			
	88sp0		SCHOOL TAXABLE VALUE	22,700			
	FRNT 115.00 DPTH 300.00		NL003 Norwood Library	51,500 TO			
	EAST-0328637 NRTH-1729014						
	DEED BOOK 2009 PG-19859						
	FULL MARKET VALUE	53,646					
***** 42.082-2-6 *****							
	73 S Main St						1-139- 2
42.082-2-6	210 1 Family Res		Vet - Wart 41121	0	11,340	11,340	0
McNulty Martha	Norwood-Norfolk 406201	8,200	Vet - Wart 41127	5,760	0	0	0
73 S Main St	X	75,600	Enhanced S 41834	0	0	0	59,710
Norwood, NY 13668	X		VILLAGE TAXABLE VALUE	69,840			
	X		COUNTY TAXABLE VALUE	64,260			
	ACRES 1.30		TOWN TAXABLE VALUE	64,260			
	EAST-0328670 NRTH-1728857		SCHOOL TAXABLE VALUE	15,890			
	DEED BOOK 629 PG-00077		NL003 Norwood Library	75,600 TO			
	FULL MARKET VALUE	78,750					
***** 42.082-2-7 *****							
	77 S Main St						1-126- 1
42.082-2-7	210 1 Family Res		Basic Star 41854	0	0	0	28,800
Hebert Lynn E	Norwood-Norfolk 406201	6,600	Home Imp - 44212	0	3,063	0	0
77 S Main St	97sp30000	48,000	Home Impro 44213	0	0	3,063	0
Norwood, NY 13668	X		Home Impro 44217	3,500	0	0	0
	83sp7000/86sp23000		VILLAGE TAXABLE VALUE	44,500			
	FRNT 127.00 DPTH 211.00		COUNTY TAXABLE VALUE	44,937			
	BANK8888869		TOWN TAXABLE VALUE	44,937			
	EAST-0328740 NRTH-1728700		SCHOOL TAXABLE VALUE	19,200			
	DEED BOOK 1106 PG-660		NL003 Norwood Library	44,500 TO			
	FULL MARKET VALUE	50,000	3,500 EX				

STATE OF NEW YORK
 COUNTY - St Lawrence
 TOWN - Potsdam
 VILLAGE - Norwood
 SWIS - 407401

2 0 1 2 T E N T A T I V E A S S E S S M E N T R O L L
 T A X A B L E SECTION OF THE ROLL - 1
 THESE ASSESSMENTS ARE ALSO USED FOR VILLAGE PURPOSES
 TAX MAP NUMBER SEQUENCE
 UNIFORM PERCENT OF VALUE IS 096.00
 UNIFORM PERCENT OF VALUE IS 096.00

PAGE 180
 VALUATION DATE-JUL 01, 2011
 TAXABLE STATUS DATE-MAR 01, 2012

TAX MAP PARCEL NUMBER	PROPERTY LOCATION & CLASS	ASSESSMENT	EXEMPTION CODE	VILLAGE	COUNTY	TOWN	SCHOOL
CURRENT OWNERS NAME	SCHOOL DISTRICT	LAND	TAX DESCRIPTION	TAXABLE VALUE			
CURRENT OWNERS ADDRESS	PARCEL SIZE/GRID COORD	TOTAL	SPECIAL DISTRICTS				ACCOUNT NO.
***** 42.082-2-8 *****							
	79 S Main St						1-126- 2
42.082-2-8	210 1 Family Res		Vet - Wart 41121	0	10,275	10,275	0
Burdett Brandon C	Norwood-Norfolk 406201	5,500	Vet - Wart 41127	5,760	0	0	0
Passino Kristian A	X	68,500	Vet - Disa 41141	0	6,850	6,850	0
79 S Main St	X		Vet - Disa 41147	6,850	0	0	0
Norwood, NY 13668-3168	128x128x126x128		Basic Star 41854	0	0	0	28,800
	FRNT 128.00 DPTH 128.00		VILLAGE TAXABLE VALUE		55,890		
	BANK8888830		COUNTY TAXABLE VALUE		51,375		
	EAST-0328789 NRTH-1728581		TOWN TAXABLE VALUE		51,375		
	DEED BOOK 2008 PG-11414		SCHOOL TAXABLE VALUE		39,700		
	FULL MARKET VALUE	71,354	NL003 Norwood Library		68,500 TO		
***** 42.082-2-9 *****							
	81 S Main St						1-147- 1
42.082-2-9	210 1 Family Res		Basic Star 41854	0	0	0	28,800
Rodriquez Lana	Norwood-Norfolk 406201	6,200	VILLAGE TAXABLE VALUE		80,000		
81 S Main St	X	80,000	COUNTY TAXABLE VALUE		80,000		
Norwood, NY 13668	X		TOWN TAXABLE VALUE		80,000		
	120x183x124x183		SCHOOL TAXABLE VALUE		51,200		
	FRNT 120.00 DPTH 183.00		NL003 Norwood Library		80,000 TO		
	EAST-0328784 NRTH-1728435						
	DEED BOOK 1004 PG-00963						
	FULL MARKET VALUE	83,333					
***** 42.082-2-11.3 *****							
	Off S Main St						1-125-2.3
42.082-2-11.3	311 Res vac land		VILLAGE TAXABLE VALUE		6,000		
Graga Stephen J	Norwood-Norfolk 406201	6,000	COUNTY TAXABLE VALUE		6,000		
211 Merrick Rd	X	6,000	TOWN TAXABLE VALUE		6,000		
Farmingdale, NJ 07727-3587	X		SCHOOL TAXABLE VALUE		6,000		
	X		NL003 Norwood Library		6,000 TO		
	ACRES 1.01						
	EAST-0328654 NRTH-1728543						
	DEED BOOK 1039 PG-00078						
	FULL MARKET VALUE	6,250					
***** 42.082-2-15.1 *****							
	S Main (off) St						
42.082-2-15.1	311 Res vac land		VILLAGE TAXABLE VALUE		4,200		
Fiacco Thomas	Norwood-Norfolk 406201	4,200	COUNTY TAXABLE VALUE		4,200		
PO Box 126	X	4,200	TOWN TAXABLE VALUE		4,200		
Norwood, NY 13668	X		SCHOOL TAXABLE VALUE		4,200		
	219x100x55x103x120x250		NL003 Norwood Library		4,200 TO		
	FRNT 219.00 DPTH 250.00						
	EAST-0328405 NRTH-1729538						
	DEED BOOK 1999 PG-18190						
	FULL MARKET VALUE	4,375					

STATE OF NEW YORK
 COUNTY - St Lawrence
 TOWN - Potsdam
 VILLAGE - Norwood
 SWIS - 407401

2 0 1 2 T E N T A T I V E A S S E S S M E N T R O L L
 T A X A B L E SECTION OF THE ROLL - 1
 THESE ASSESSMENTS ARE ALSO USED FOR VILLAGE PURPOSES
 TAX MAP NUMBER SEQUENCE
 UNIFORM PERCENT OF VALUE IS 096.00
 UNIFORM PERCENT OF VALUE IS 096.00

PAGE 181
 VALUATION DATE-JUL 01, 2011
 TAXABLE STATUS DATE-MAR 01, 2012

TAX MAP PARCEL NUMBER	PROPERTY LOCATION & CLASS	ASSESSMENT	EXEMPTION CODE	VILLAGE	COUNTY	TOWN	SCHOOL
CURRENT OWNERS NAME	SCHOOL DISTRICT	LAND	TAX DESCRIPTION	TAXABLE VALUE			
CURRENT OWNERS ADDRESS	PARCEL SIZE/GRID COORD	TOTAL	SPECIAL DISTRICTS	ACCOUNT NO.			
***** 42.082-2-16 *****							
	Off S Main St						
42.082-2-16	311 Res vac land		VILLAGE TAXABLE VALUE				1,200
Graga Stephen J	Norwood-Norfolk 406201	1,200	COUNTY TAXABLE VALUE				1,200
211 Merrick Rd	X	1,200	TOWN TAXABLE VALUE				1,200
Farmingdale, NJ 07727-3587	X		SCHOOL TAXABLE VALUE				1,200
	X		NL003 Norwood Library				1,200 TO
	FRNT 105.00 DPTH 132.00						
	EAST-0328282 NRTH-1729613						
	FULL MARKET VALUE	1,250					

STATE OF NEW YORK
 COUNTY - St Lawrence
 TOWN - Potsdam
 VILLAGE - Norwood
 SWIS - 407401

2 0 1 2 T E N T A T I V E A S S E S S M E N T R O L L
 T A X A B L E S E C T I O N O F T H E R O L L - 1
 T H E S E A S S E S S M E N T S A R E A L S O U S E D F O R V I L L A G E P U R P O S E S
 M A P S E C T I O N - 0 4 2
 S U B - S E C T I O N - 0 8 2
 U N I F O R M P E R C E N T O F V A L U E I S 0 9 6 . 0 0

PAGE 182
 VALUATION DATE-JUL 01, 2011
 TAXABLE STATUS DATE-MAR 01, 2012
 RPS150/V04/L015
 CURRENT DATE 4/25/2012

*** S P E C I A L D I S T R I C T S U M M A R Y ***

CODE	DISTRICT NAME	TOTAL PARCELS	EXTENSION TYPE	EXTENSION VALUE	AD VALOREM VALUE	EXEMPT AMOUNT	TAXABLE VALUE
NL003	Norwood Librar	21	TOTAL		1065,400	3,500	1061,900

*** S C H O O L D I S T R I C T S U M M A R Y ***

CODE	DISTRICT NAME	TOTAL PARCELS	ASSESSED LAND	ASSESSED TOTAL	EXEMPT AMOUNT	TOTAL TAXABLE	STAR AMOUNT	STAR TAXABLE
406201	Norwood-Norfolk	21	142,000	1065,400		1065,400	396,820	668,580
	S U B - T O T A L	21	142,000	1065,400		1065,400	396,820	668,580
	T O T A L	21	142,000	1065,400		1065,400	396,820	668,580

*** S Y S T E M C O D E S S U M M A R Y ***

NO SYSTEM EXEMPTIONS AT THIS LEVEL

*** E X E M P T I O N S U M M A R Y ***

CODE	DESCRIPTION	TOTAL PARCELS	VILLAGE	COUNTY	TOWN	SCHOOL
41121	Vet - Wart	3		33,135	33,135	
41127	Vet - Wart	3	17,280			
41131	Vet - Comb	2		38,400	38,400	
41137	Vet - Comb	2	19,200			
41141	Vet - Disa	2		45,250	45,250	
41147	Vet - Disa	2	26,050			
41834	Enhanced S	3				166,420
41854	Basic Star	8				230,400
44212	Home Imp -	1		3,063		
44213	Home Impro	1			3,063	
44217	Home Impro	1	3,500			
	T O T A L	28	66,030	119,848	119,848	396,820

STATE OF NEW YORK
 COUNTY - St Lawrence
 TOWN - Potsdam
 VILLAGE - Norwood
 SWIS - 407401

2 0 1 2 T E N T A T I V E A S S E S S M E N T R O L L
 T A X A B L E SECTION OF THE ROLL - 1
 THESE ASSESSMENTS ARE ALSO USED FOR VILLAGE PURPOSES
 M A P S E C T I O N - 042
 S U B - S E C T I O N - 082
 UNIFORM PERCENT OF VALUE IS 096.00

PAGE 183
 VALUATION DATE-JUL 01, 2011
 TAXABLE STATUS DATE-MAR 01, 2012
 RPS150/V04/L015
 CURRENT DATE 4/25/2012

*** G R A N D T O T A L S ***

ROLL SEC	DESCRIPTION	TOTAL PARCELS	ASSESSED LAND	ASSESSED TOTAL	TAXABLE VILLAGE	TAXABLE COUNTY	TAXABLE TOWN	TAXABLE SCHOOL	STAR TAXABLE
1	TAXABLE	21	142,000	1065,400	999,370	945,552	945,552	1065,400	668,580

STATE OF NEW YORK
 COUNTY - St Lawrence
 TOWN - Potsdam
 VILLAGE - Norwood
 SWIS - 407401

2 0 1 2 T E N T A T I V E A S S E S S M E N T R O L L
 T A X A B L E SECTION OF THE ROLL - 1
 THESE ASSESSMENTS ARE ALSO USED FOR VILLAGE PURPOSES
 TAX MAP NUMBER SEQUENCE
 UNIFORM PERCENT OF VALUE IS 096.00
 UNIFORM PERCENT OF VALUE IS 096.00

PAGE 184
 VALUATION DATE-JUL 01, 2011
 TAXABLE STATUS DATE-MAR 01, 2012

TAX MAP PARCEL NUMBER	PROPERTY LOCATION & CLASS	ASSESSMENT	EXEMPTION CODE	VILLAGE	COUNTY	TOWN	SCHOOL
CURRENT OWNERS NAME	SCHOOL DISTRICT	LAND	TAX DESCRIPTION	TAXABLE VALUE			
CURRENT OWNERS ADDRESS	PARCEL SIZE/GRID COORD	TOTAL	SPECIAL DISTRICTS	ACCOUNT NO.			

42.083-1-1.1	50 Morgan St			42.083-1-1.1			1-139-11.1
Mott Matthew P	311 Res vac land		VILLAGE TAXABLE VALUE		7,600		
Mott Jane S	Norwood-Norfolk 406201	7,600	COUNTY TAXABLE VALUE		7,600		
32 Maple St	X	7,600	TOWN TAXABLE VALUE		7,600		
Norwood, NY 13668	X		SCHOOL TAXABLE VALUE		7,600		
	84sp662/86sp650		NL003 Norwood Library		7,600 TO		
	ACRES 3.00						
	EAST-0330490 NRTH-1729322						
	DEED BOOK 1003 PG-00612						
	FULL MARKET VALUE	7,917					

42.083-1-2	51 Morgan St			42.083-1-2			1-146- 8
Ashley Tonya J	311 Res vac land		VILLAGE TAXABLE VALUE		1,800		
121 County Route 48	Norwood-Norfolk 406201	1,800	COUNTY TAXABLE VALUE		1,800		
Norwood, NY 13668	2007sp5500	1,800	TOWN TAXABLE VALUE		1,800		
	X		SCHOOL TAXABLE VALUE		1,800		
	X		NL003 Norwood Library		1,800 TO		
	ACRES 2.60						
	EAST-0330901 NRTH-1729678						
	DEED BOOK 2011 PG-8116						
	FULL MARKET VALUE	1,875					

42.083-1-3	Off Morgan St			42.083-1-3			PT 1-200-7
Hoyt Donald	311 Res vac land		VILLAGE TAXABLE VALUE		1,900		
149 County Route 48	Norwood-Norfolk 406201	1,900	COUNTY TAXABLE VALUE		1,900		
Norwood, NY 13668	X	1,900	TOWN TAXABLE VALUE		1,900		
	X		SCHOOL TAXABLE VALUE		1,900		
	0185sp1000		NL003 Norwood Library		1,900 TO		
	ACRES 1.40						
	EAST-0331231 NRTH-1729922						
	DEED BOOK 1074 PG-769						
	FULL MARKET VALUE	1,979					

STATE OF NEW YORK
 COUNTY - St Lawrence
 TOWN - Potsdam
 VILLAGE - Norwood
 SWIS - 407401

2 0 1 2 T E N T A T I V E A S S E S S M E N T R O L L
 T A X A B L E SECTION OF THE ROLL - 1
 THESE ASSESSMENTS ARE ALSO USED FOR VILLAGE PURPOSES
 TAX MAP NUMBER SEQUENCE
 UNIFORM PERCENT OF VALUE IS 096.00
 UNIFORM PERCENT OF VALUE IS 096.00

PAGE 186
 VALUATION DATE-JUL 01, 2011
 TAXABLE STATUS DATE-MAR 01, 2012

TAX MAP PARCEL NUMBER	PROPERTY LOCATION & CLASS	ASSESSMENT	EXEMPTION CODE	VILLAGE	COUNTY	TOWN	SCHOOL
CURRENT OWNERS NAME	SCHOOL DISTRICT	LAND	TAX DESCRIPTION	TAXABLE VALUE			
CURRENT OWNERS ADDRESS	PARCEL SIZE/GRID COORD	TOTAL	SPECIAL DISTRICTS				ACCOUNT NO.
***** 53.024-1-3 *****							
	12 Crescent St						
53.024-1-3	311 Res vac land - WTRFNT		VILLAGE TAXABLE VALUE	6,800			
Hildreth Sandra Etal	Norwood-Norfolk 406201	6,800	COUNTY TAXABLE VALUE	6,800			
Sheldon Gail C	2000/14150	6,800	TOWN TAXABLE VALUE	6,800			
Terri Hargett	Ref: 1091/436,1108/198		SCHOOL TAXABLE VALUE	6,800			
6 Crescent Dr	Ref1998/6505,1998/8292		NL003 Norwood Library	6,800 TO			
Norwood, NY 13668	FRNT 205.00 DPTH 80.00						
	EAST-0323606 NRTH-1727776						
	DEED BOOK 2005 PG-17216						
	FULL MARKET VALUE	7,083					
***** 53.024-1-4.1 *****							
	10 Crescent St						
53.024-1-4.1	210 1 Family Res		Basic Star 41854	0	0	0	28,800
Sassone Robert	Norwood-Norfolk 406201	12,300	VILLAGE TAXABLE VALUE	170,000			
Sassone Sheila	92sp130000	170,000	COUNTY TAXABLE VALUE	170,000			
40 S Main St	120x137x180x145		TOWN TAXABLE VALUE	170,000			
Norwood, NY 13668-1125	ref2006/12293		SCHOOL TAXABLE VALUE	141,200			
	FRNT 190.00 DPTH 140.00		NL003 Norwood Library	170,000 TO			
	EAST-0323493 NRTH-1727841						
	DEED BOOK 1065 PG-309						
	FULL MARKET VALUE	177,083					

STATE OF NEW YORK
 COUNTY - St Lawrence
 TOWN - Potsdam
 VILLAGE - Norwood
 SWIS - 407401

2 0 1 2 T E N T A T I V E A S S E S S M E N T R O L L
 T A X A B L E SECTION OF THE ROLL - 1
 THESE ASSESSMENTS ARE ALSO USED FOR VILLAGE PURPOSES
 TAX MAP NUMBER SEQUENCE
 UNIFORM PERCENT OF VALUE IS 096.00
 UNIFORM PERCENT OF VALUE IS 096.00

PAGE 188
 VALUATION DATE-JUL 01, 2011
 TAXABLE STATUS DATE-MAR 01, 2012

TAX MAP PARCEL NUMBER	PROPERTY LOCATION & CLASS	ASSESSMENT	EXEMPTION CODE-----VILLAGE-----	COUNTY-----	TOWN-----	SCHOOL
CURRENT OWNERS NAME	SCHOOL DISTRICT	LAND	TAX DESCRIPTION	TAXABLE VALUE		
CURRENT OWNERS ADDRESS	PARCEL SIZE/GRID COORD	TOTAL	SPECIAL DISTRICTS			ACCOUNT NO.
***** 53.025-1-2 *****						
	32 Maple St					1-140-12
53.025-1-2	210 1 Family Res		Basic Star 41854	0	0	28,800
Mott Matthew	Norwood-Norfolk 406201	10,900	VILLAGE TAXABLE VALUE		142,600	
Mott Jane	200x369x276x178	142,600	COUNTY TAXABLE VALUE		142,600	
32 Maple St	X		TOWN TAXABLE VALUE		142,600	
Norwood, NY 13668	X		SCHOOL TAXABLE VALUE		113,800	
	FRNT 200.00 DPTH		NL003 Norwood Library		142,600 TO	
	ACRES 1.26					
	EAST-0325702 NRTH-1727587					
	DEED BOOK 865 PG-00390					
	FULL MARKET VALUE	148,542				
***** 53.025-1-3 *****						
	30 Maple St					1-139-14
53.025-1-3	311 Res vac land		VILLAGE TAXABLE VALUE		4,000	
Mott Matthew P	Norwood-Norfolk 406201	4,000	COUNTY TAXABLE VALUE		4,000	
Mott Jane S	X	4,000	TOWN TAXABLE VALUE		4,000	
32 Maple St	X		SCHOOL TAXABLE VALUE		4,000	
Norwood, NY 13668	84qc784/86sp550		NL003 Norwood Library		4,000 TO	
	FRNT 188.00 DPTH 88.00					
	EAST-0325811 NRTH-1727738					
	DEED BOOK 1003 PG-00620					
	FULL MARKET VALUE	4,167				
***** 53.025-1-4 *****						
	29 Maple St					1-126- 7
53.025-1-4	210 1 Family Res		VILLAGE TAXABLE VALUE		67,500	
Jarvis Thomas D	Norwood-Norfolk 406201	7,400	COUNTY TAXABLE VALUE		67,500	
297 Lakeshore Dr	X	67,500	TOWN TAXABLE VALUE		67,500	
Norwood, NY 13668	X		SCHOOL TAXABLE VALUE		67,500	
	X		NL003 Norwood Library		67,500 TO	
PRIOR OWNER ON 3/01/2012	FRNT 180.00 DPTH 200.00					
Jarvis Thomas D	EAST-0326011 NRTH-1727797					
	DEED BOOK 2012 PG-2531					
	FULL MARKET VALUE	70,313				
***** 53.025-1-5 *****						
	31 Maple St					1-131-14
53.025-1-5	210 1 Family Res		Vet - Comb 41131	0	19,200	0
Clark Ronald	Norwood-Norfolk 406201	5,800	Vet - Comb 41137	9,600	0	0
Clark Penny Lou	X	91,300	Basic Star 41854	0	0	28,800
31 Maple St	X		VILLAGE TAXABLE VALUE		81,700	
Norwood, NY 13668	X		COUNTY TAXABLE VALUE		72,100	
	FRNT 90.00 DPTH 200.00		TOWN TAXABLE VALUE		72,100	
	EAST-0325978 NRTH-1727662		SCHOOL TAXABLE VALUE		62,500	
	DEED BOOK 1004 PG-00056		NL003 Norwood Library		91,300 TO	
	FULL MARKET VALUE	95,104				

STATE OF NEW YORK
 COUNTY - St Lawrence
 TOWN - Potsdam
 VILLAGE - Norwood
 SWIS - 407401

2 0 1 2 T E N T A T I V E A S S E S S M E N T R O L L
 T A X A B L E SECTION OF THE ROLL - 1
 THESE ASSESSMENTS ARE ALSO USED FOR VILLAGE PURPOSES
 TAX MAP NUMBER SEQUENCE
 UNIFORM PERCENT OF VALUE IS 096.00
 UNIFORM PERCENT OF VALUE IS 096.00

PAGE 189
 VALUATION DATE-JUL 01, 2011
 TAXABLE STATUS DATE-MAR 01, 2012

TAX MAP PARCEL NUMBER	PROPERTY LOCATION & CLASS	ASSESSMENT	EXEMPTION CODE-----VILLAGE-----	COUNTY-----	TOWN-----	SCHOOL
CURRENT OWNERS NAME	SCHOOL DISTRICT	LAND	TAX DESCRIPTION	TAXABLE VALUE		
CURRENT OWNERS ADDRESS	PARCEL SIZE/GRID COORD	TOTAL	SPECIAL DISTRICTS	ACCOUNT NO.		

53.025-1-7.1	35 Maple St 210 1 Family Res		Basic Star 41854	0	0	1-143- 1
Cutler James A	Norwood-Norfolk 406201	7,800	VILLAGE TAXABLE VALUE		95,000	28,800
Cutler Beth A	X	95,000	COUNTY TAXABLE VALUE		95,000	
35 Maple St	X		TOWN TAXABLE VALUE		95,000	
Norwood, NY 13668	X		SCHOOL TAXABLE VALUE		66,200	
	FRNT 200.00 DPTH 200.00		NL003 Norwood Library		95,000 TO	
	EAST-0325941 NRTH-1727516					
	DEED BOOK 1044 PG-00148					
	FULL MARKET VALUE	98,958				

53.025-1-8	37 Maple St 210 1 Family Res		Enhanced S 41834	0	0	1-117- 1
Bosjolie Ronald L	Norwood-Norfolk 406201	7,900	VILLAGE TAXABLE VALUE		101,500	59,710
Bosjolie Lorraine	X	101,500	COUNTY TAXABLE VALUE		101,500	
37 Maple St	X		TOWN TAXABLE VALUE		101,500	
Norwood, NY 13668	X		SCHOOL TAXABLE VALUE		41,790	
	ACRES 1.00		NL003 Norwood Library		101,500 TO	
	EAST-0325897 NRTH-1727311					
	DEED BOOK 1054 PG-00367					
	FULL MARKET VALUE	105,729				

53.025-1-9	36 Maple St 312 Vac w/imprv		VILLAGE TAXABLE VALUE		14,400	1-140-13
Mott Matthew	Norwood-Norfolk 406201	4,700	COUNTY TAXABLE VALUE		14,400	
Mott Jane	X	14,400	TOWN TAXABLE VALUE		14,400	
32 Maple St	X		SCHOOL TAXABLE VALUE		14,400	
Norwood, NY 13668	100x464x138x369		NL003 Norwood Library		14,400 TO	
	FRNT 100.00 DPTH 416.00					
	EAST-0325589 NRTH-1727478					
	DEED BOOK 886 PG-138					
	FULL MARKET VALUE	15,000				

53.025-1-10	43 Maple St 210 1 Family Res		Enhanced S 41834	0	0	1-153-14
Tyler James	Norwood-Norfolk 406201	7,800	VILLAGE TAXABLE VALUE		95,000	59,710
Tyler Helen	X	95,000	COUNTY TAXABLE VALUE		95,000	
43 Maple St	X		TOWN TAXABLE VALUE		95,000	
Norwood, NY 13668	200x194x286x200		SCHOOL TAXABLE VALUE		35,290	
	FRNT 200.00 DPTH		NL003 Norwood Library		95,000 TO	
	ACRES 1.00					
	EAST-0325751 NRTH-1727068					
	DEED BOOK 829 PG-00453					
	FULL MARKET VALUE	98,958				

STATE OF NEW YORK
 COUNTY - St Lawrence
 TOWN - Potsdam
 VILLAGE - Norwood
 SWIS - 407401

2 0 1 2 T E N T A T I V E A S S E S S M E N T R O L L
 T A X A B L E SECTION OF THE ROLL - 1
 THESE ASSESSMENTS ARE ALSO USED FOR VILLAGE PURPOSES
 TAX MAP NUMBER SEQUENCE
 UNIFORM PERCENT OF VALUE IS 096.00
 UNIFORM PERCENT OF VALUE IS 096.00

PAGE 190
 VALUATION DATE-JUL 01, 2011
 TAXABLE STATUS DATE-MAR 01, 2012

TAX MAP PARCEL NUMBER	PROPERTY LOCATION & CLASS	ASSESSMENT	EXEMPTION CODE-----VILLAGE-----COUNTY-----TOWN-----SCHOOL	TAXABLE VALUE	ACCOUNT NO.
CURRENT OWNERS NAME	SCHOOL DISTRICT	LAND	TAX DESCRIPTION		
CURRENT OWNERS ADDRESS	PARCEL SIZE/GRID COORD	TOTAL	SPECIAL DISTRICTS		

53.025-1-11	45 Maple St				53.025-1-11 *****
St Pier Revocable Living Trust	311 Res vac land		VILLAGE TAXABLE VALUE	4,700	1-151- 9
422 Lakeshore Dr	Norwood-Norfolk 406201	4,700	COUNTY TAXABLE VALUE	4,700	
Norwood, NY 13668	X	4,700	TOWN TAXABLE VALUE	4,700	
	X		SCHOOL TAXABLE VALUE	4,700	
	X		NL003 Norwood Library	4,700 TO	
	FRNT 100.00 DPTH 426.00				
	EAST-0325675 NRTH-1726851				
	DEED BOOK 2001 PG-9761				
	FULL MARKET VALUE	4,896			

53.025-1-12.2	68 Lakeshore Dr				53.025-1-12.2 *****
Crosbie Daniel	240 Rural res		Basic Star 41854	0	1-125- 2.2
68 Lakeshore Dr	Norwood-Norfolk 406201	21,800	VILLAGE TAXABLE VALUE	153,000	28,800
Norwood, NY 13668	95sp5000	153,000	COUNTY TAXABLE VALUE	153,000	
	86sp3500		TOWN TAXABLE VALUE	153,000	
	X		SCHOOL TAXABLE VALUE	124,200	
	ACRES 12.30		NL003 Norwood Library	153,000 TO	
	EAST-0326568 NRTH-1726116				
	DEED BOOK 1088 PG-242				
	FULL MARKET VALUE	159,375			

53.025-1-12.11	50 Lakeshore Dr				53.025-1-12.11 *****
Graga Stephen J & Etal	311 Res vac land		VILLAGE TAXABLE VALUE	39,900	1-125- 2.1
211 Merrick Rd	Norwood-Norfolk 406201	39,900	COUNTY TAXABLE VALUE	39,900	
Farmingdale, NJ 07727-3687	X	39,900	TOWN TAXABLE VALUE	39,900	
	X		SCHOOL TAXABLE VALUE	39,900	
	X		NL003 Norwood Library	39,900 TO	
	ACRES 119.20				
	EAST-0326637 NRTH-1727261				
	DEED BOOK 1028 PG-00385				
	FULL MARKET VALUE	41,563			

53.025-1-12.12	Maple St				53.025-1-12.12 *****
Mott Matthew P	311 Res vac land		VILLAGE TAXABLE VALUE	15,900	
Mott Jane S	Norwood-Norfolk 406201	15,900	COUNTY TAXABLE VALUE	15,900	
32 Maple St	x	15,900	TOWN TAXABLE VALUE	15,900	
Norwood, NY 13668	x		SCHOOL TAXABLE VALUE	15,900	
	x		NL003 Norwood Library	15,900 TO	
	ACRES 2.60				
	EAST-0325460 NRTH-1727336				
	DEED BOOK 2010 PG-6954				
	FULL MARKET VALUE	16,563			

STATE OF NEW YORK
 COUNTY - St Lawrence
 TOWN - Potsdam
 VILLAGE - Norwood
 SWIS - 407401

2 0 1 2 T E N T A T I V E A S S E S S M E N T R O L L
 T A X A B L E SECTION OF THE ROLL - 1
 THESE ASSESSMENTS ARE ALSO USED FOR VILLAGE PURPOSES
 TAX MAP NUMBER SEQUENCE
 UNIFORM PERCENT OF VALUE IS 096.00
 UNIFORM PERCENT OF VALUE IS 096.00

PAGE 191
 VALUATION DATE-JUL 01, 2011
 TAXABLE STATUS DATE-MAR 01, 2012

TAX MAP PARCEL NUMBER	PROPERTY LOCATION & CLASS	ASSESSMENT	EXEMPTION CODE	VILLAGE	COUNTY	TOWN	SCHOOL
CURRENT OWNERS NAME	SCHOOL DISTRICT	LAND	TAX DESCRIPTION	TAXABLE VALUE			
CURRENT OWNERS ADDRESS	PARCEL SIZE/GRID COORD	TOTAL	SPECIAL DISTRICTS	ACCOUNT NO.			
***** 53.025-1-13 *****							
53.025-1-13	41 Maple St						
Konkoski Bruce	311 Res vac land		VILLAGE TAXABLE VALUE				2,000
Konkoski Barbara	Norwood-Norfolk 406201	2,000	COUNTY TAXABLE VALUE				2,000
20 Ridge St	X	2,000	TOWN TAXABLE VALUE				2,000
Norwood, NY 13668	X		SCHOOL TAXABLE VALUE				2,000
	181x150x129x199		NL003 Norwood Library				2,000 TO
	FRNT 181.00 DPTH 142.00						
	EAST-0325919 NRTH-1727003						
	DEED BOOK 910 PG-00657						
	FULL MARKET VALUE	2,083					

STATE OF NEW YORK
 COUNTY - St Lawrence
 TOWN - Potsdam
 VILLAGE - Norwood
 SWIS - 407401

2 0 1 2 T E N T A T I V E A S S E S S M E N T R O L L
 T A X A B L E S E C T I O N O F T H E R O L L - 1
 T H E S E A S S E S S M E N T S A R E A L S O U S E D F O R V I L L A G E P U R P O S E S
 M A P S E C T I O N - 0 5 3
 S U B - S E C T I O N - 0 2 5
 U N I F O R M P E R C E N T O F V A L U E I S 0 9 6 . 0 0

PAGE 192
 VALUATION DATE-JUL 01, 2011
 TAXABLE STATUS DATE-MAR 01, 2012
 RPS150/V04/L015
 CURRENT DATE 4/25/2012

*** S P E C I A L D I S T R I C T S U M M A R Y ***

CODE	DISTRICT NAME	TOTAL PARCELS	EXTENSION TYPE	EXTENSION VALUE	AD VALOREM VALUE	EXEMPT AMOUNT	TAXABLE VALUE
NL003	Norwood Librar	13	TOTAL		826,800		826,800

*** S C H O O L D I S T R I C T S U M M A R Y ***

CODE	DISTRICT NAME	TOTAL PARCELS	ASSESSED LAND	ASSESSED TOTAL	EXEMPT AMOUNT	TOTAL TAXABLE	STAR AMOUNT	STAR TAXABLE
406201	Norwood-Norfolk	13	140,600	826,800		826,800	234,620	592,180
	S U B - T O T A L	13	140,600	826,800		826,800	234,620	592,180
	T O T A L	13	140,600	826,800		826,800	234,620	592,180

*** S Y S T E M C O D E S S U M M A R Y ***

NO SYSTEM EXEMPTIONS AT THIS LEVEL

*** E X E M P T I O N S U M M A R Y ***

CODE	DESCRIPTION	TOTAL PARCELS	VILLAGE	COUNTY	TOWN	SCHOOL
41131	Vet - Comb	1		19,200	19,200	
41137	Vet - Comb	1	9,600			
41834	Enhanced S	2				119,420
41854	Basic Star	4				115,200
	T O T A L	8	9,600	19,200	19,200	234,620

STATE OF NEW YORK
 COUNTY - St Lawrence
 TOWN - Potsdam
 VILLAGE - Norwood
 SWIS - 407401

2 0 1 2 T E N T A T I V E A S S E S S M E N T R O L L
 T A X A B L E SECTION OF THE ROLL - 1
 THESE ASSESSMENTS ARE ALSO USED FOR VILLAGE PURPOSES
 M A P S E C T I O N - 053
 S U B - S E C T I O N - 025
 UNIFORM PERCENT OF VALUE IS 096.00

PAGE 193
 VALUATION DATE-JUL 01, 2011
 TAXABLE STATUS DATE-MAR 01, 2012
 RPS150/V04/L015
 CURRENT DATE 4/25/2012

*** G R A N D T O T A L S ***

ROLL SEC	DESCRIPTION	TOTAL PARCELS	ASSESSED LAND	ASSESSED TOTAL	TAXABLE VILLAGE	TAXABLE COUNTY	TAXABLE TOWN	TAXABLE SCHOOL	STAR TAXABLE
1	TAXABLE	13	140,600	826,800	817,200	807,600	807,600	826,800	592,180

STATE OF NEW YORK
 COUNTY - St Lawrence
 TOWN - Potsdam
 VILLAGE - Norwood
 SWIS - 407401

2 0 1 2 T E N T A T I V E A S S E S S M E N T R O L L
 T A X A B L E SECTION OF THE ROLL - 1
 THESE ASSESSMENTS ARE ALSO USED FOR VILLAGE PURPOSES
 TAX MAP NUMBER SEQUENCE
 UNIFORM PERCENT OF VALUE IS 096.00
 UNIFORM PERCENT OF VALUE IS 096.00

PAGE 194
 VALUATION DATE-JUL 01, 2011
 TAXABLE STATUS DATE-MAR 01, 2012

TAX MAP PARCEL NUMBER	PROPERTY LOCATION & CLASS	ASSESSMENT	EXEMPTION CODE	VILLAGE	COUNTY	TOWN	SCHOOL
CURRENT OWNERS NAME	SCHOOL DISTRICT	LAND	TAX DESCRIPTION		TAXABLE VALUE		
CURRENT OWNERS ADDRESS	PARCEL SIZE/GRID COORD	TOTAL	SPECIAL DISTRICTS				ACCOUNT NO.

53.026-1-1	90 S Main St 444 Lumber yd/ml Norwood-Norfolk 406201	23,900 400,000	X X X	VILLAGE TAXABLE VALUE COUNTY TAXABLE VALUE TOWN TAXABLE VALUE SCHOOL TAXABLE VALUE NL003 Norwood Library	400,000 400,000 400,000 400,000 400,000 TO		1-139- 8
J C Merriman Inc PO Box 270 Norwood, NY 13668	ACRES 11.20 EAST-0329346 NRTH-1727911 DEED BOOK 825 PG-00422 FULL MARKET VALUE	416,667					

53.026-1-3	24 Dry Bridge Rd 210 1 Family Res Norwood-Norfolk 406201	10,700 82,500	X X	Basic Star 41854 VILLAGE TAXABLE VALUE COUNTY TAXABLE VALUE TOWN TAXABLE VALUE SCHOOL TAXABLE VALUE NL003 Norwood Library	0 82,500 82,500 82,500 53,700 82,500 TO	0	1-139- 7 28,800
Bartholomew Raymond L Bartholomew Jacqueline D 24 Dry Bridge Rd Norwood, NY 13668	ACRES 1.60 EAST-0329790 NRTH-1727749 DEED BOOK 1040 PG-01006 FULL MARKET VALUE	85,938					

53.026-1-5	97 S Main St 210 1 Family Res Norwood-Norfolk 406201	7,600 62,000	X X	Vet Chg of 41003 Vet Pro Ra 41112 Enhanced S 41834 VILLAGE TAXABLE VALUE COUNTY TAXABLE VALUE TOWN TAXABLE VALUE SCHOOL TAXABLE VALUE NL003 Norwood Library	22,441 0 0 39,559 47,332 39,559 2,290 62,000 TO	0 14,668 0	1-151-11 0 0 59,710
Sudol Edward W 97 S Main St Norwood, NY 13668	FRNT 214.00 DPTH 167.00 EAST-0329005 NRTH-1727219 DEED BOOK 614 PG-00527 FULL MARKET VALUE	64,583					

53.026-1-6.1	9 Lakeshore Dr 311 Res vac land Norwood-Norfolk 406201	7,500 7,500	X X	VILLAGE TAXABLE VALUE COUNTY TAXABLE VALUE TOWN TAXABLE VALUE SCHOOL TAXABLE VALUE NL003 Norwood Library	7,500 7,500 7,500 7,500 7,500 TO		8-141-11.1
Delorme Gary PO Box 201 Norwood, NY 13668	ACRES 2.90 EAST-0328177 NRTH-1726657 DEED BOOK 952 PG-00468 FULL MARKET VALUE	7,813					

STATE OF NEW YORK
 COUNTY - St Lawrence
 TOWN - Potsdam
 VILLAGE - Norwood
 SWIS - 407401

2 0 1 2 T E N T A T I V E A S S E S S M E N T R O L L
 T A X A B L E SECTION OF THE ROLL - 1
 THESE ASSESSMENTS ARE ALSO USED FOR VILLAGE PURPOSES
 TAX MAP NUMBER SEQUENCE
 UNIFORM PERCENT OF VALUE IS 096.00
 UNIFORM PERCENT OF VALUE IS 096.00

PAGE 195
 VALUATION DATE-JUL 01, 2011
 TAXABLE STATUS DATE-MAR 01, 2012

TAX MAP PARCEL NUMBER	PROPERTY LOCATION & CLASS	ASSESSMENT	EXEMPTION CODE-----VILLAGE-----	COUNTY-----	TOWN-----	SCHOOL
CURRENT OWNERS NAME	SCHOOL DISTRICT	LAND	TAX DESCRIPTION	TAXABLE VALUE		
CURRENT OWNERS ADDRESS	PARCEL SIZE/GRID COORD	TOTAL	SPECIAL DISTRICTS	ACCOUNT NO.		

53.026-1-6.2	3 Lakeshore Dr 210 1 Family Res		Enhanced S 41834	0	0	0
Campbell Robert G	Norwood-Norfolk 406201	7,800	VILLAGE TAXABLE VALUE		84,000	8-141-11.2
Campbell Beverly	200x203x166x200	84,000	COUNTY TAXABLE VALUE		84,000	
3 Lakeshore Dr	X		TOWN TAXABLE VALUE		84,000	
Norwood, NY 13668	X		SCHOOL TAXABLE VALUE		24,290	
	FRNT 200.00 DPTH 201.00		NL003 Norwood Library		84,000 TO	
	EAST-0328832 NRTH-1727100					
	DEED BOOK 999 PG-00524					
	FULL MARKET VALUE	87,500				

53.026-1-6.3	5 Lakeshore Dr 210 1 Family Res		Enhanced S 41834	0	0	0
Clark Larry	Norwood-Norfolk 406201	7,400	VILLAGE TAXABLE VALUE		76,900	8-304-13.3
5 Lakeshore Dr	X	76,900	COUNTY TAXABLE VALUE		76,900	
Norwood, NY 13668	X		TOWN TAXABLE VALUE		76,900	
	0784sp45000		SCHOOL TAXABLE VALUE		17,190	
	FRNT 175.00 DPTH 200.00		NL003 Norwood Library		76,900 TO	
	EAST-0328675 NRTH-1726997					
	DEED BOOK 985 PG-00753					
	FULL MARKET VALUE	80,104				

53.026-1-6.4	7 Lakeshore Dr 210 1 Family Res		Basic Star 41854	0	0	0
Wallace Ronald	Norwood-Norfolk 406201	7,400	VILLAGE TAXABLE VALUE		98,000	1-141-11.4
Wallace Lynaya	X	98,000	COUNTY TAXABLE VALUE		98,000	
7 Lakeshore Dr	X		TOWN TAXABLE VALUE		98,000	
Norwood, NY 13668	85sp49900		SCHOOL TAXABLE VALUE		69,200	
	FRNT 175.00 DPTH 200.00		NL003 Norwood Library		98,000 TO	
	EAST-0328524 NRTH-1726895					
	DEED BOOK 991 PG-00310					
	FULL MARKET VALUE	102,083				

53.026-1-7	17 Lakeshore Dr 311 Res vac land					1-157- 2
Woodward Thomas R	Norwood-Norfolk 406201	1,200	VILLAGE TAXABLE VALUE		1,200	
PO Box 61	X	1,200	COUNTY TAXABLE VALUE		1,200	
Norwood, NY 13668	X		TOWN TAXABLE VALUE		1,200	
	X		SCHOOL TAXABLE VALUE		1,200	
	ACRES 4.70		NL003 Norwood Library		1,200 TO	
	EAST-0327452 NRTH-1726160					
	DEED BOOK 1085 PG-827					
	FULL MARKET VALUE	1,250				

STATE OF NEW YORK
 COUNTY - St Lawrence
 TOWN - Potsdam
 VILLAGE - Norwood
 SWIS - 407401

2 0 1 2 T E N T A T I V E A S S E S S M E N T R O L L
 T A X A B L E SECTION OF THE ROLL - 1
 THESE ASSESSMENTS ARE ALSO USED FOR VILLAGE PURPOSES
 TAX MAP NUMBER SEQUENCE
 UNIFORM PERCENT OF VALUE IS 096.00
 UNIFORM PERCENT OF VALUE IS 096.00

PAGE 196
 VALUATION DATE-JUL 01, 2011
 TAXABLE STATUS DATE-MAR 01, 2012

TAX MAP PARCEL NUMBER	PROPERTY LOCATION & CLASS	ASSESSMENT	EXEMPTION CODE-----VILLAGE-----COUNTY-----TOWN-----SCHOOL	TAXABLE VALUE	ACCOUNT NO.
CURRENT OWNERS NAME	SCHOOL DISTRICT	LAND	TAX DESCRIPTION		
CURRENT OWNERS ADDRESS	PARCEL SIZE/GRID COORD	TOTAL	SPECIAL DISTRICTS		

53.026-1-8.1	10 Lakeshore Dr 240 Rural res Norwood-Norfolk 406201	26,000	Basic Star 41854	0	53.026-1-8.1
Delorme Gary	X	295,000	VILLAGE TAXABLE VALUE	295,000	
Delorme Pauline	X		COUNTY TAXABLE VALUE	295,000	
PO Box 201	X		TOWN TAXABLE VALUE	295,000	
Norwood, NY 13668	X		SCHOOL TAXABLE VALUE	266,200	
	ACRES 20.70		NL003 Norwood Library	295,000 TO	
	EAST-0228194 NRTH-1727189				
	DEED BOOK 2001 PG-9681				
	FULL MARKET VALUE	307,292			

53.026-1-11	95 S Main St 421 Restaurant Norwood-Norfolk 406201	14,400	VILLAGE TAXABLE VALUE	336,000	53.026-1-11
Delorme Gary R	X	336,000	COUNTY TAXABLE VALUE	336,000	1-153-11
Delorme Pauline E	X		TOWN TAXABLE VALUE	336,000	
PO Box 201	X		SCHOOL TAXABLE VALUE	336,000	
Norwood, NY 13668	X		NL003 Norwood Library	336,000 TO	
	ACRES 1.10				
	EAST-0328953 NRTH-1727496				
	DEED BOOK 2006 PG-17085				
	FULL MARKET VALUE	350,000			

53.026-1-12	91 S Main St 210 1 Family Res Norwood-Norfolk 406201	12,600	Basic Star 41854	0	53.026-1-12
Merriman Brock M	X	225,000	VILLAGE TAXABLE VALUE	225,000	1-154- 9
PO Box 385	X		COUNTY TAXABLE VALUE	225,000	
Potsdam, NY 13676	X		TOWN TAXABLE VALUE	225,000	
	X		SCHOOL TAXABLE VALUE	196,200	
	ACRES 1.50 BANK8888869		NL003 Norwood Library	225,000 TO	
	EAST-0328886 NRTH-1727749				
	DEED BOOK 2003 PG-9991				
	FULL MARKET VALUE	234,375			

53.026-1-13	S Main St 311 Res vac land Norwood-Norfolk 406201	1,500	VILLAGE TAXABLE VALUE	1,500	53.026-1-13
Monette Carroll	X	1,500	COUNTY TAXABLE VALUE	1,500	
Monette Norma	X		TOWN TAXABLE VALUE	1,500	
123 Academy St	X		SCHOOL TAXABLE VALUE	1,500	
Malone, NY 12953	X				
	EAST-0328790 NRTH-1727920				
	FULL MARKET VALUE	1,563			

STATE OF NEW YORK
 COUNTY - St Lawrence
 TOWN - Potsdam
 VILLAGE - Norwood
 SWIS - 407401

2 0 1 2 T E N T A T I V E A S S E S S M E N T R O L L
 T A X A B L E S E C T I O N O F T H E R O L L - 1
 T H E S E A S S E S S M E N T S A R E A L S O U S E D F O R V I L L A G E P U R P O S E S
 M A P S E C T I O N - 0 5 3
 S U B - S E C T I O N - 0 2 6
 U N I F O R M P E R C E N T O F V A L U E I S 0 9 6 . 0 0

PAGE 197
 VALUATION DATE-JUL 01, 2011
 TAXABLE STATUS DATE-MAR 01, 2012
 RPS150/V04/L015
 CURRENT DATE 4/25/2012

*** S P E C I A L D I S T R I C T S U M M A R Y ***

CODE	DISTRICT NAME	TOTAL PARCELS	EXTENSION TYPE	EXTENSION VALUE	AD VALOREM VALUE	EXEMPT AMOUNT	TAXABLE VALUE
NL003	Norwood Librar	11	TOTAL		1668,100		1668,100

*** S C H O O L D I S T R I C T S U M M A R Y ***

CODE	DISTRICT NAME	TOTAL PARCELS	ASSESSED LAND	ASSESSED TOTAL	EXEMPT AMOUNT	TOTAL TAXABLE	STAR AMOUNT	STAR TAXABLE
406201	Norwood-Norfolk	12	128,000	1669,600		1669,600	294,330	1375,270
	S U B - T O T A L	12	128,000	1669,600		1669,600	294,330	1375,270
	T O T A L	12	128,000	1669,600		1669,600	294,330	1375,270

*** S Y S T E M C O D E S S U M M A R Y ***

NO SYSTEM EXEMPTIONS AT THIS LEVEL

*** E X E M P T I O N S U M M A R Y ***

CODE	DESCRIPTION	TOTAL PARCELS	VILLAGE	COUNTY	TOWN	SCHOOL
41003	Vet Chg of	1	22,441		22,441	
41112	Vet Pro Ra	1		14,668		
41834	Enhanced S	3				179,130
41854	Basic Star	4				115,200
	T O T A L	9	22,441	14,668	22,441	294,330

STATE OF NEW YORK
 COUNTY - St Lawrence
 TOWN - Potsdam
 VILLAGE - Norwood
 SWIS - 407401

2 0 1 2 T E N T A T I V E A S S E S S M E N T R O L L
 T A X A B L E SECTION OF THE ROLL - 1
 THESE ASSESSMENTS ARE ALSO USED FOR VILLAGE PURPOSES
 M A P S E C T I O N - 053
 S U B - S E C T I O N - 026
 UNIFORM PERCENT OF VALUE IS 096.00

PAGE 198
 VALUATION DATE-JUL 01, 2011
 TAXABLE STATUS DATE-MAR 01, 2012
 RPS150/V04/L015
 CURRENT DATE 4/25/2012

*** G R A N D T O T A L S ***

ROLL SEC	DESCRIPTION	TOTAL PARCELS	ASSESSED LAND	ASSESSED TOTAL	TAXABLE VILLAGE	TAXABLE COUNTY	TAXABLE TOWN	TAXABLE SCHOOL	STAR TAXABLE
1	TAXABLE	12	128,000	1669,600	1647,159	1654,932	1647,159	1669,600	1375,270

STATE OF NEW YORK
 COUNTY - St Lawrence
 TOWN - Potsdam
 VILLAGE - Norwood
 SWIS - 407401

2 0 1 2 T E N T A T I V E A S S E S S M E N T R O L L
 T A X A B L E SECTION OF THE ROLL - 1
 THESE ASSESSMENTS ARE ALSO USED FOR VILLAGE PURPOSES
 TAX MAP NUMBER SEQUENCE
 UNIFORM PERCENT OF VALUE IS 096.00
 UNIFORM PERCENT OF VALUE IS 096.00

PAGE 199
 VALUATION DATE-JUL 01, 2011
 TAXABLE STATUS DATE-MAR 01, 2012

TAX MAP PARCEL NUMBER	PROPERTY LOCATION & CLASS	ASSESSMENT	EXEMPTION CODE	VILLAGE	COUNTY	TOWN	SCHOOL
CURRENT OWNERS NAME	SCHOOL DISTRICT	LAND	TAX DESCRIPTION	TAXABLE VALUE			
CURRENT OWNERS ADDRESS	PARCEL SIZE/GRID COORD	TOTAL	SPECIAL DISTRICTS				ACCOUNT NO.
***** 53.033-1-3.12 *****							
53.033-1-3.12	Lakeshore Dr 311 Res vac land		VILLAGE TAXABLE VALUE	6,500			
Crosbie Daniel P	Norwood-Norfolk 406201	6,500	COUNTY TAXABLE VALUE	6,500			
68 Lakeshore Drive	X	6,500	TOWN TAXABLE VALUE	6,500			
Norwood, NY 13668	X		SCHOOL TAXABLE VALUE	6,500			
	X		NL003 Norwood Library	6,500 TO			
	ACRES 1.70						
	EAST-0326265 NRTH-1725754						
	DEED BOOK 2005 PG-3733						
	FULL MARKET VALUE	6,771					
***** 53.033-1-3.111 *****							
53.033-1-3.111	Lakeshore Dr 311 Res vac land		VILLAGE TAXABLE VALUE	1,300			
Durand Christopher A	Norwood-Norfolk 406201	1,300	COUNTY TAXABLE VALUE	1,300			
Ori Faye M	2004sp130000<	1,300	TOWN TAXABLE VALUE	1,300			
134 Lakeshore Dr	X		SCHOOL TAXABLE VALUE	1,300			
Norwood, NY 13668	X		NL003 Norwood Library	1,300 TO			
	FRNT 78.00 DPTH 260.00						
	BANK8888869						
	EAST-0326231 NRTH-1725567						
	DEED BOOK 2004 PG-13767						
	FULL MARKET VALUE	1,354					
***** 53.033-1-4 *****							
53.033-1-4	Lakeshore Dr 311 Res vac land		VILLAGE TAXABLE VALUE	1,900			
Grant William	Norwood-Norfolk 406201	1,900	COUNTY TAXABLE VALUE	1,900			
Grant Mary	X	1,900	TOWN TAXABLE VALUE	1,900			
78 Riverside Dr	X		SCHOOL TAXABLE VALUE	1,900			
Norwood, NY 13668	X		NL003 Norwood Library	1,900 TO			
	ACRES 1.90						
	EAST-0326834 NRTH-1725754						
	DEED BOOK 1063 PG-628						
	FULL MARKET VALUE	1,979					

STATE OF NEW YORK
 COUNTY - St Lawrence
 TOWN - Potsdam
 VILLAGE - Norwood
 SWIS - 407401

2 0 1 2 T E N T A T I V E A S S E S S M E N T R O L L
 T A X A B L E S E C T I O N O F T H E R O L L - 1
 T H E S E A S S E S S M E N T S A R E A L S O U S E D F O R V I L L A G E P U R P O S E S
 S U B - S E C T I O N - 0 3 3
 U N I F O R M P E R C E N T O F V A L U E I S 0 9 6 . 0 0
 R O L L S U B S E C T I O N - - T O T A L S

PAGE 201
 VALUATION DATE-JUL 01, 2011
 TAXABLE STATUS DATE-MAR 01, 2012
 RPS150/V04/L015
 CURRENT DATE 4/25/2012

*** S P E C I A L D I S T R I C T S U M M A R Y ***

CODE	DISTRICT NAME	TOTAL PARCELS	EXTENSION TYPE	EXTENSION VALUE	AD VALOREM VALUE	EXEMPT AMOUNT	TAXABLE VALUE
NL003	Norwood Librar	662	TOTAL		37866,000	87,300	37778,700

*** S C H O O L D I S T R I C T S U M M A R Y ***

CODE	DISTRICT NAME	TOTAL PARCELS	ASSESSED LAND	ASSESSED TOTAL	EXEMPT AMOUNT	TOTAL TAXABLE	STAR AMOUNT	STAR TAXABLE
406201	Norwood-Norfolk	663	4536,800	37867,500	109,195	37758,305	15220,910	22537,395
	S U B - T O T A L	663	4536,800	37867,500	109,195	37758,305	15220,910	22537,395
	T O T A L	663	4536,800	37867,500	109,195	37758,305	15220,910	22537,395

*** S Y S T E M C O D E S S U M M A R Y ***

NO SYSTEM EXEMPTIONS AT THIS LEVEL

*** E X E M P T I O N S U M M A R Y ***

CODE	DESCRIPTION	TOTAL PARCELS	VILLAGE	COUNTY	TOWN	SCHOOL
41003	Vet Chg of	9	171,881		171,881	
41112	Vet Pro Ra	9		194,160		
41121	Vet - Wart	47		411,375	411,375	
41127	Vet - Wart	46	260,835			
41131	Vet - Comb	34		511,400	511,400	
41137	Vet - Comb	35	333,900			
41141	Vet - Disa	12		158,380	158,380	
41147	Vet - Disa	11	111,380			
41161	CW_15_VET/	9		81,960	80,610	
41400	Clergy	1	1,500	1,500	1,500	1,500
41692	RPTL466_f	2		5,760		
41801	Aged - Co	1		22,000	22,000	
41802	Aged - Cou	11		156,444		
41803	Aged - Tow	20			340,784	

STATE OF NEW YORK
 COUNTY - St Lawrence
 TOWN - Potsdam
 VILLAGE - Norwood
 SWIS - 407401

2 0 1 2 T E N T A T I V E A S S E S S M E N T R O L L
 T A X A B L E S E C T I O N O F T H E R O L L - 1
 T H E S E A S S E S S M E N T S A R E A L S O U S E D F O R V I L L A G E P U R P O S E S
 S U B - S E C T I O N - 0 3 3
 U N I F O R M P E R C E N T O F V A L U E I S 0 9 6 . 0 0
 R O L L S U B S E C T I O N - - T O T A L S

PAGE 202
 VALUATION DATE-JUL 01, 2011
 TAXABLE STATUS DATE-MAR 01, 2012
 RPS150/V04/L015
 CURRENT DATE 4/25/2012

*** E X E M P T I O N S U M M A R Y ***

CODE	DESCRIPTION	TOTAL PARCELS	VILLAGE	COUNTY	TOWN	SCHOOL
41804	Aged - Sch	7				96,625
41805	Aged - Co	1		6,860		8,070
41834	Enhanced S	127				6498,185
41854	Basic Star	303				8722,725
41932	Dis & Lim	2		28,550		
41933	Dis & Lim	3			42,288	
42100	Silo	1	3,000	3,000	3,000	3,000
44212	Home Imp -	8		75,013		
44213	Home Impro	9			84,013	
44217	Home Impro	8	84,300			
	T O T A L	716	966,796	1656,402	1827,231	15330,105

*** G R A N D T O T A L S ***

ROLL SEC	DESCRIPTION	TOTAL PARCELS	ASSESSED LAND	ASSESSED TOTAL	TAXABLE VILLAGE	TAXABLE COUNTY	TAXABLE TOWN	TAXABLE SCHOOL	STAR TAXABLE
1	TAXABLE	663	4536,800	37867,500	36900,704	36211,098	36040,269	37758,305	22537,395

STATE OF NEW YORK
 COUNTY - St Lawrence
 TOWN - Potsdam
 VILLAGE - Norwood
 SWIS - 407401

2 0 1 2 T E N T A T I V E A S S E S S M E N T R O L L PAGE 203
 T A X A B L E SECTION OF THE ROLL - 1 SUB-SECT - R VALUATION DATE-JUL 01, 2011
 THESE ASSESSMENTS ARE ALSO USED FOR VILLAGE PURPOSES TAXABLE STATUS DATE-MAR 01, 2012
 TAX MAP NUMBER SEQUENCE
 UNIFORM PERCENT OF VALUE IS 096.00
 UNIFORM PERCENT OF VALUE IS 096.00

TAX MAP PARCEL NUMBER	PROPERTY LOCATION & CLASS	ASSESSMENT	EXEMPTION CODE	VILLAGE	COUNTY	TOWN	SCHOOL
CURRENT OWNERS NAME	SCHOOL DISTRICT	LAND	TAX DESCRIPTION	TAXABLE VALUE			
CURRENT OWNERS ADDRESS	PARCEL SIZE/GRID COORD	TOTAL	SPECIAL DISTRICTS	ACCOUNT NO.			

42.073-4-30	24 Spring St			42.073-4-30			1-136- 5
St Lawrence Housing Council	210 1 Family Res		VILLAGE TAXABLE VALUE		60,000		
19 Main St	Norwood-Norfolk 406201	4,600	COUNTY TAXABLE VALUE		60,000		
Canton, NY 13617-2206	97sp50000	60,000	TOWN TAXABLE VALUE		60,000		
	2010sp15482		SCHOOL TAXABLE VALUE		60,000		
	83x125x85x115		NL003 Norwood Library		60,000 TO		
	FRNT 83.00 DPTH 120.00						
	EAST-0327106 NRTH-1730803						
	DEED BOOK 2010 PG-18613						
	FULL MARKET VALUE	62,500					

STATE OF NEW YORK
 COUNTY - St Lawrence
 TOWN - Potsdam
 VILLAGE - Norwood
 SWIS - 407401

2 0 1 2 T E N T A T I V E A S S E S S M E N T R O L L
 T A X A B L E S E C T I O N O F T H E R O L L - 1
 T H E S E A S S E S S M E N T S A R E A L S O U S E D F O R V I L L A G E P U R P O S E S
 U N I F O R M P E R C E N T O F V A L U E I S 0 9 6 . 0 0

PAGE 206
 VALUATION DATE-JUL 01, 2011
 TAXABLE STATUS DATE-MAR 01, 2012
 RPS150/V04/L015
 CURRENT DATE 4/25/2012

R O L L S E C T I O N T O T A L S

*** S P E C I A L D I S T R I C T S U M M A R Y ***

CODE	DISTRICT NAME	TOTAL PARCELS	EXTENSION TYPE	EXTENSION VALUE	AD VALOREM VALUE	EXEMPT AMOUNT	TAXABLE VALUE
NL003	Norwood Librar	663	TOTAL		37926,000	87,300	37838,700

*** S C H O O L D I S T R I C T S U M M A R Y ***

CODE	DISTRICT NAME	TOTAL PARCELS	ASSESSED LAND	ASSESSED TOTAL	EXEMPT AMOUNT	TOTAL TAXABLE	STAR AMOUNT	STAR TAXABLE
406201	Norwood-Norfolk	664	4541,400	37927,500	109,195	37818,305	15220,910	22597,395
	S U B - T O T A L	664	4541,400	37927,500	109,195	37818,305	15220,910	22597,395
	T O T A L	664	4541,400	37927,500	109,195	37818,305	15220,910	22597,395

*** S Y S T E M C O D E S S U M M A R Y ***

NO SYSTEM EXEMPTIONS AT THIS LEVEL

*** E X E M P T I O N S U M M A R Y ***

CODE	DESCRIPTION	TOTAL PARCELS	VILLAGE	COUNTY	TOWN	SCHOOL
41003	Vet Chg of	9	171,881		171,881	
41112	Vet Pro Ra	9		194,160		
41121	Vet - Wart	47		411,375	411,375	
41127	Vet - Wart	46	260,835			
41131	Vet - Comb	34		511,400	511,400	
41137	Vet - Comb	35	333,900			
41141	Vet - Disa	12		158,380	158,380	
41147	Vet - Disa	11	111,380			
41161	CW_15_VET/	9		81,960	80,610	
41400	Clergy	1	1,500	1,500	1,500	1,500
41692	RPTL466_f	2		5,760		
41801	Aged - Co	1		22,000	22,000	
41802	Aged - Cou	11		156,444		
41803	Aged - Tow	20			340,784	

STATE OF NEW YORK
 COUNTY - St Lawrence
 TOWN - Potsdam
 VILLAGE - Norwood
 SWIS - 407401

2 0 1 2 T E N T A T I V E A S S E S S M E N T R O L L
 T A X A B L E S E C T I O N O F T H E R O L L - 1
 T H E S E A S S E S S M E N T S A R E A L S O U S E D F O R V I L L A G E P U R P O S E S
 U N I F O R M P E R C E N T O F V A L U E I S 0 9 6 . 0 0

PAGE 207
 VALUATION DATE-JUL 01, 2011
 TAXABLE STATUS DATE-MAR 01, 2012
 RPS150/V04/L015
 CURRENT DATE 4/25/2012

R O L L S E C T I O N T O T A L S

*** E X E M P T I O N S U M M A R Y ***

CODE	DESCRIPTION	TOTAL PARCELS	VILLAGE	COUNTY	TOWN	SCHOOL
41804	Aged - Sch	7				96,625
41805	Aged - Co	1		6,860		8,070
41834	Enhanced S	127				6498,185
41854	Basic Star	303				8722,725
41932	Dis & Lim	2		28,550		
41933	Dis & Lim	3			42,288	
42100	Silo	1	3,000	3,000	3,000	3,000
44212	Home Imp -	8		75,013		
44213	Home Impro	9			84,013	
44217	Home Impro	8	84,300			
	T O T A L	716	966,796	1656,402	1827,231	15330,105

*** G R A N D T O T A L S ***

ROLL SEC	DESCRIPTION	TOTAL PARCELS	ASSESSED LAND	ASSESSED TOTAL	TAXABLE VILLAGE	TAXABLE COUNTY	TAXABLE TOWN	TAXABLE SCHOOL	STAR TAXABLE
1	TAXABLE	664	4541,400	37927,500	36960,704	36271,098	36100,269	37818,305	22597,395

STATE OF NEW YORK
 COUNTY - St Lawrence
 TOWN - Potsdam
 VILLAGE - Norwood
 SWIS - 407401

2 0 1 2 T E N T A T I V E A S S E S S M E N T R O L L
 SPECIAL FRANCHISE SECTION OF THE ROLL - 5
 THESE ASSESSMENTS ARE ALSO USED FOR VILLAGE PURPOSES
 TAX MAP NUMBER SEQUENCE
 UNIFORM PERCENT OF VALUE IS 096.00

PAGE 208
 VALUATION DATE-JUL 01, 2011
 TAXABLE STATUS DATE-MAR 01, 2012

TAX MAP PARCEL NUMBER	PROPERTY LOCATION & CLASS	ASSESSMENT	EXEMPTION CODE	VILLAGE	COUNTY	TOWN	SCHOOL
CURRENT OWNERS NAME	SCHOOL DISTRICT	LAND	TAX DESCRIPTION	TAXABLE VALUE			
CURRENT OWNERS ADDRESS	PARCEL SIZE/GRID COORD	TOTAL	SPECIAL DISTRICTS	ACCOUNT NO.			

555.001-28-1	Norwood Vlg 869 Television		VILLAGE TAXABLE VALUE	555.001-28-1			5-162- 1
Time Warner Cable North Region	Norwood-Norfolk 406201	0	COUNTY TAXABLE VALUE				
Company Code 950680	Special Franchise	17,583	TOWN TAXABLE VALUE				
PO Box 7647	For Town Roll		SCHOOL TAXABLE VALUE				
Charlotte, NC 28217	BANK9999982		NL003 Norwood Library				17,583 TO
	FULL MARKET VALUE	18,316					

STATE OF NEW YORK
 COUNTY - St Lawrence
 TOWN - Potsdam
 VILLAGE - Norwood
 SWIS - 407401

2 0 1 2 T E N T A T I V E A S S E S S M E N T R O L L
 SPECIAL FRANCHISE SECTION OF THE ROLL - 5
 THESE ASSESSMENTS ARE ALSO USED FOR VILLAGE PURPOSES
 TAX MAP NUMBER SEQUENCE
 UNIFORM PERCENT OF VALUE IS 096.00
 UNIFORM PERCENT OF VALUE IS 096.00

PAGE 210
 VALUATION DATE-JUL 01, 2011
 TAXABLE STATUS DATE-MAR 01, 2012

TAX MAP PARCEL NUMBER	PROPERTY LOCATION & CLASS	ASSESSMENT	EXEMPTION CODE	VILLAGE	COUNTY	TOWN	SCHOOL
CURRENT OWNERS NAME	SCHOOL DISTRICT	LAND	TAX DESCRIPTION	TAXABLE VALUE			
CURRENT OWNERS ADDRESS	PARCEL SIZE/GRID COORD	TOTAL	SPECIAL DISTRICTS	ACCOUNT NO.			

555.008-28-1	Norwood Vlg 866 Telephone		VILLAGE TAXABLE VALUE	555.008-28-1			5-162- 2
Verizon New York Inc	Norwood-Norfolk 406201	0	COUNTY TAXABLE VALUE				
Company Code 63190	Special Franchise	161,494	TOWN TAXABLE VALUE				
PO Box 152206	For Town Roll		SCHOOL TAXABLE VALUE				
Irving, TX 75015	BANK9999997		NL003 Norwood Library				161,494 TO
	FULL MARKET VALUE	168,223					

STATE OF NEW YORK
 COUNTY - St Lawrence
 TOWN - Potsdam
 VILLAGE - Norwood
 SWIS - 407401

2 0 1 2 T E N T A T I V E A S S E S S M E N T R O L L PAGE 215
 SPECIAL FRANCHISE SECTION OF THE ROLL - 5 SUB-SECT - R VALUATION DATE-JUL 01, 2011
 THESE ASSESSMENTS ARE ALSO USED FOR VILLAGE PURPOSES TAXABLE STATUS DATE-MAR 01, 2012
 TAX MAP NUMBER SEQUENCE
 UNIFORM PERCENT OF VALUE IS 096.00
 UNIFORM PERCENT OF VALUE IS 096.00

TAX MAP PARCEL NUMBER	PROPERTY LOCATION & CLASS	ASSESSMENT	EXEMPTION CODE	VILLAGE	COUNTY	TOWN	SCHOOL
CURRENT OWNERS NAME	SCHOOL DISTRICT	LAND	TAX DESCRIPTION	TAXABLE VALUE			
CURRENT OWNERS ADDRESS	PARCEL SIZE/GRID COORD	TOTAL	SPECIAL DISTRICTS	ACCOUNT NO.			

555.009-28-1	Norwood Vlg			555.009-28-1			5-162- 3
National Grid	861 Elec & gas		VILLAGE TAXABLE VALUE				310,144
Attn: Real Estate Tax	Norwood-Norfolk 406201	0	COUNTY TAXABLE VALUE				310,144
Company Code 132350	Special Franchise	310,144	TOWN TAXABLE VALUE				310,144
300 Erie Blvd West	For Town Roll		SCHOOL TAXABLE VALUE				310,144
Syracuse, NY 13202-4718	BANK9999996		NL003 Norwood Library				310,144 TO
	FULL MARKET VALUE	323,067					

STATE OF NEW YORK
 COUNTY - St Lawrence
 TOWN - Potsdam
 VILLAGE - Norwood
 SWIS - 407401

2 0 1 2 T E N T A T I V E A S S E S S M E N T R O L L
 UTILITY & R.R. SECTION OF THE ROLL - 6
 THESE ASSESSMENTS ARE ALSO USED FOR VILLAGE PURPOSES
 TAX MAP NUMBER SEQUENCE
 UNIFORM PERCENT OF VALUE IS 096.00

PAGE 219
 VALUATION DATE-JUL 01, 2011
 TAXABLE STATUS DATE-MAR 01, 2012

TAX MAP PARCEL NUMBER	PROPERTY LOCATION & CLASS	ASSESSMENT	EXEMPTION CODE	VILLAGE	COUNTY	TOWN	SCHOOL
CURRENT OWNERS NAME	SCHOOL DISTRICT	LAND	TAX DESCRIPTION	TAXABLE VALUE			
CURRENT OWNERS ADDRESS	PARCEL SIZE/GRID COORD	TOTAL	SPECIAL DISTRICTS	ACCOUNT NO.			

42.074-12-12	10 1/2 Park St			42.074-12-12			999-016
Verizon New York Inc	831 Tele Comm		VILLAGE TAXABLE VALUE	90,000			
Company Code 631900	Norwood-Norfolk 406201	4,100	COUNTY TAXABLE VALUE	90,000			
PO Box 152206	loc # 025831	90,000	TOWN TAXABLE VALUE	90,000			
Irving, TX 75015-2206	App Factor 1.00 Nn Sch		SCHOOL TAXABLE VALUE	90,000			
	Central Office Bldg		NL003 Norwood Library	90,000 TO			
	FRNT 64.00 DPTH 83.00						
	BANK9999997						
	EAST-0327885 NRTH-1731278						
	DEED BOOK 589 PG-00334						
	FULL MARKET VALUE	93,750					

STATE OF NEW YORK
 COUNTY - St Lawrence
 TOWN - Potsdam
 VILLAGE - Norwood
 SWIS - 407401

2 0 1 2 T E N T A T I V E A S S E S S M E N T R O L L
 UTILITY & R.R. SECTION OF THE ROLL - 6
 THESE ASSESSMENTS ARE ALSO USED FOR VILLAGE PURPOSES
 TAX MAP NUMBER SEQUENCE
 UNIFORM PERCENT OF VALUE IS 096.00
 UNIFORM PERCENT OF VALUE IS 096.00

PAGE 221
 VALUATION DATE-JUL 01, 2011
 TAXABLE STATUS DATE-MAR 01, 2012

TAX MAP PARCEL NUMBER	PROPERTY LOCATION & CLASS	ASSESSMENT	EXEMPTION CODE	VILLAGE	COUNTY	TOWN	SCHOOL
CURRENT OWNERS NAME	SCHOOL DISTRICT	LAND	TAX DESCRIPTION	TAXABLE VALUE			
CURRENT OWNERS ADDRESS	PARCEL SIZE/GRID COORD	TOTAL	SPECIAL DISTRICTS				ACCOUNT NO.
***** 674.001-9999-132.350/1033*****							
674.001-9999-132.350/1033	Norwood Vlg 874 Elec-hydro		VILLAGE TAXABLE VALUE	1926,000			
Erie Boulevard Hydropower	Norwood-Norfolk 406201	0	COUNTY TAXABLE VALUE	1926,000			
Paul Brenton-Director Land Use	loc # 811477	1926,000	TOWN TAXABLE VALUE	1926,000			
200 Donald Lynch Blvd	App Factor 1.0 N/N School		SCHOOL TAXABLE VALUE	1926,000			
Marlborough, MA 01752-4705	Norwood Hydro & Sub		NL003 Norwood Library	1926,000 TO			
	ACRES 0.01 BANK9999943						
	FULL MARKET VALUE	2006,250					
***** 674.001-9999-139.900/2882*****							
674.001-9999-139.900/2882	Norwood Vlg 885 Gas Outside Pla		VILLAGE TAXABLE VALUE	29,838			6-161- 7
St Lawrence Gas Co	Norwood-Norfolk 406201	0	COUNTY TAXABLE VALUE	29,838			
Attn: Company Code 139900	loc # 888888	29,838	TOWN TAXABLE VALUE	29,838			
33 Stearns St	App Factor 1.0 N/N Sch		SCHOOL TAXABLE VALUE	29,838			
PO Box 270	Outside Plant		NL003 Norwood Library	29,838 TO			
Massena, NY 13662	ACRES 0.01 BANK9999995						
	FULL MARKET VALUE	31,081					
***** 674.001-9999-631.900/1882*****							
674.001-9999-631.900/1882	Norwood Vlg 836 Telecom. eq.		VILLAGE TAXABLE VALUE	111,801			6-161-1
Verizon New York Inc	Norwood-Norfolk 406201	0	COUNTY TAXABLE VALUE	111,801			
Company Code 631900	loc # 888888	111,801	TOWN TAXABLE VALUE	111,801			
PO Box 152206	App Factor 1.00 N/N Scho		SCHOOL TAXABLE VALUE	111,801			
Irving, TX 75015-2206	Outside Plant		NL003 Norwood Library	111,801 TO			
	ACRES 0.01 BANK9999997						
	FULL MARKET VALUE	116,459					

STATE OF NEW YORK
 COUNTY - St Lawrence
 TOWN - Potsdam
 VILLAGE - Norwood
 SWIS - 407401

2 0 1 2 T E N T A T I V E A S S E S S M E N T R O L L PAGE 224
 UTILITY & R.R. SECTION OF THE ROLL - 6 SUB-SECT - R VALUATION DATE-JUL 01, 2011
 THESE ASSESSMENTS ARE ALSO USED FOR VILLAGE PURPOSES TAXABLE STATUS DATE-MAR 01, 2012
 TAX MAP NUMBER SEQUENCE
 UNIFORM PERCENT OF VALUE IS 096.00
 UNIFORM PERCENT OF VALUE IS 096.00

TAX MAP PARCEL NUMBER	PROPERTY LOCATION & CLASS	ASSESSMENT	EXEMPTION CODE-----VILLAGE-----COUNTY-----TOWN-----SCHOOL
CURRENT OWNERS NAME	SCHOOL DISTRICT	LAND	TAX DESCRIPTION TAXABLE VALUE
CURRENT OWNERS ADDRESS	PARCEL SIZE/GRID COORD	TOTAL	SPECIAL DISTRICTS ACCOUNT NO.

42.081-2-24.2	Maple St		42.081-2-24.2 *****
National Grid	872 Elec-Substation		VILLAGE TAXABLE VALUE 148,186
Company Code 132350	Norwood-Norfolk 406201	18,500	COUNTY TAXABLE VALUE 148,186
300 Erie Blvd West	loc # 811477	148,186	TOWN TAXABLE VALUE 148,186
Syracuse, NY 13202-4718	App Factor 1.00 N/N Sch		SCHOOL TAXABLE VALUE 148,186
	Maple St Substation		NL003 Norwood Library 148,186 TO
	ACRES 1.30 BANK9999996		
	EAST-0326044 NRTH-1729420		
	DEED BOOK 604 PG-274		
	FULL MARKET VALUE	154,360	

42.081-2-25.1	12 Maple St		42.081-2-25.1 *****
Erie Boulevard Hydropower	874 Elec-hydro - WTRFNT		VILLAGE TAXABLE VALUE 86,500
Paul Brenton-Director Land Use	Norwood-Norfolk 406201	86,500	COUNTY TAXABLE VALUE 86,500
200 Donald Lynch Blvd	loc # 811477	86,500	TOWN TAXABLE VALUE 86,500
Marlborough, MA 01752-4705	App Factor 1.00 N/N Sch		SCHOOL TAXABLE VALUE 86,500
	Norwood Hydro Land Only		NL003 Norwood Library 86,500 TO
	ACRES 9.40 BANK9999943		
	EAST-0325637 NRTH-1729543		
	DEED BOOK 1999 PG-15622		
	FULL MARKET VALUE	90,104	

STATE OF NEW YORK
 COUNTY - St Lawrence
 TOWN - Potsdam
 VILLAGE - Norwood
 SWIS - 407401

2 0 1 2 T E N T A T I V E A S S E S S M E N T R O L L PAGE 226
 UTILITY & R.R. SECTION OF THE ROLL - 6 SUB-SECT - R VALUATION DATE-JUL 01, 2011
 THESE ASSESSMENTS ARE ALSO USED FOR VILLAGE PURPOSES TAXABLE STATUS DATE-MAR 01, 2012
 TAX MAP NUMBER SEQUENCE
 UNIFORM PERCENT OF VALUE IS 096.00
 UNIFORM PERCENT OF VALUE IS 096.00

TAX MAP PARCEL NUMBER	PROPERTY LOCATION & CLASS	ASSESSMENT	EXEMPTION CODE	VILLAGE	COUNTY	TOWN	SCHOOL
CURRENT OWNERS NAME	SCHOOL DISTRICT	LAND	TAX DESCRIPTION	TAXABLE VALUE			
CURRENT OWNERS ADDRESS	PARCEL SIZE/GRID COORD	TOTAL	SPECIAL DISTRICTS	ACCOUNT NO.			
***** 53.025-1-14 *****							
53.025-1-14	Maple St 874 Elec-hydro - WTRFNT		VILLAGE TAXABLE VALUE				98,700
Erie Boulevard Hydropower	Norwood-Norfolk 406201	98,700	COUNTY TAXABLE VALUE				98,700
Paul Brenton-Director Land Use	loc # 811477	98,700	TOWN TAXABLE VALUE				98,700
200 Donald Lynch Blvd	Sch app 1.0 N/N School		SCHOOL TAXABLE VALUE				98,700
Marlborough, MA 01752-4705	Norwood Hydro Land only		NL003 Norwood Library				98,700 TO
	ACRES 18.60 BANK9999943						
	EAST-0325334 NRTH-1727792						
	DEED BOOK 1999 PG-15622						
	FULL MARKET VALUE	102,813					

STATE OF NEW YORK
 COUNTY - St Lawrence
 TOWN - Potsdam
 VILLAGE - Norwood
 SWIS - 407401

2 0 1 2 T E N T A T I V E A S S E S S M E N T R O L L PAGE 228
 UTILITY & R.R. SECTION OF THE ROLL - 6 SUB-SECT - R VALUATION DATE-JUL 01, 2011
 THESE ASSESSMENTS ARE ALSO USED FOR VILLAGE PURPOSES TAXABLE STATUS DATE-MAR 01, 2012
 TAX MAP NUMBER SEQUENCE
 UNIFORM PERCENT OF VALUE IS 096.00
 UNIFORM PERCENT OF VALUE IS 096.00

TAX MAP PARCEL NUMBER	PROPERTY LOCATION & CLASS	ASSESSMENT	EXEMPTION CODE	VILLAGE	COUNTY	TOWN	SCHOOL
CURRENT OWNERS NAME	SCHOOL DISTRICT	LAND	TAX DESCRIPTION	TAXABLE VALUE			
CURRENT OWNERS ADDRESS	PARCEL SIZE/GRID COORD	TOTAL	SPECIAL DISTRICTS	ACCOUNT NO.			
***** 674.001-9999-132.350/1202*****							
674.001-9999-132.350/1202	Norwood Vlg 882 Elec Trans Imp		VILLAGE TAXABLE VALUE				169,382
National Grid	Norwood-Norfolk 406201	0	COUNTY TAXABLE VALUE				169,382
Attn: Real Estate Tax	loc # 812101 Outside Pla	169,382	TOWN TAXABLE VALUE				169,382
Company Code 132350	App Factor 1.0 N/N Sch		SCHOOL TAXABLE VALUE				169,382
300 Erie Boulevard West	T-302 Andrews Sandstone#1		NL003 Norwood Library				169,382 TO
Syracuse, NY 13202-4718	ACRES 0.01 BANK9999996						
	FULL MARKET VALUE	176,440					
***** 674.001-9999-132.350/1242*****							
674.001-9999-132.350/1242	Norwood Vlg 882 Elec Trans Imp		VILLAGE TAXABLE VALUE				12,710
National Grid	Norwood-Norfolk 406201	0	COUNTY TAXABLE VALUE				12,710
Attn: Real Estate Tax	loc # 812785 Outside Pla	12,710	TOWN TAXABLE VALUE				12,710
Company Code 132350	App Factor 1.00 N/N Sch		SCHOOL TAXABLE VALUE				12,710
300 Erie Boulevard West	T-270 Norfolk-Norwood #21		NL003 Norwood Library				12,710 TO
Syracuse, NY 13202-4718	ACRES 0.01 BANK9999996						
	FULL MARKET VALUE	13,240					
***** 674.001-9999-132.350/1882*****							
674.001-9999-132.350/1882	Norwood Vlg 884 Elec Dist Out		VILLAGE TAXABLE VALUE				172,693
National Grid	Norwood-Norfolk 406201	0	COUNTY TAXABLE VALUE				172,693
Attn: Real Estate Tax	loc # 888888	172,693	TOWN TAXABLE VALUE				172,693
Company Code 123350	App Factor 1.00 N/N Schoo		SCHOOL TAXABLE VALUE				172,693
300 Erie Boulevard West	Electric Distribution		NL003 Norwood Library				172,693 TO
Syracuse, NY 13202-4718	ACRES 0.01 BANK9999996						
	FULL MARKET VALUE	179,889					

STATE OF NEW YORK
 COUNTY - St Lawrence
 TOWN - Potsdam
 VILLAGE - Norwood
 SWIS - 407401

2 0 1 2 T E N T A T I V E A S S E S S M E N T R O L L
 CEILING RAILROAD SECTION OF THE ROLL - 7
 THESE ASSESSMENTS ARE ALSO USED FOR VILLAGE PURPOSES
 TAX MAP NUMBER SEQUENCE
 UNIFORM PERCENT OF VALUE IS 096.00

PAGE 232
 VALUATION DATE-JUL 01, 2011
 TAXABLE STATUS DATE-MAR 01, 2012

TAX MAP PARCEL NUMBER	PROPERTY LOCATION & CLASS	ASSESSMENT	EXEMPTION CODE	VILLAGE	COUNTY	TOWN	SCHOOL
CURRENT OWNERS NAME	SCHOOL DISTRICT	LAND	TAX DESCRIPTION	TAXABLE VALUE			
CURRENT OWNERS ADDRESS	PARCEL SIZE/GRID COORD	TOTAL	SPECIAL DISTRICTS				ACCOUNT NO.
***** 42.074-4-1 *****							
42.074-4-1	Depot St		Railroad C 47200	482,021	482,021	482,021	6-161-6
CSX Transportation Inc	842 Ceiling rr	49,600	VILLAGE TAXABLE VALUE		149,979		482,021
Attn: Tax Dept	Norwood-Norfolk 406201	632,000	COUNTY TAXABLE VALUE		149,979		
500 Water (C910) St	R/R For T & S Roll		TOWN TAXABLE VALUE		149,979		
Jacksonville, FL 32202	N/N School Appr 1.00		SCHOOL TAXABLE VALUE		149,979		
	Norwood Vill 10.90% Appr		NL003 Norwood Library		149,979 TO		
	ACRES 9.20 BANK9999942		482,021 EX				
	EAST-0328936 NRTH-1731084						
	DEED BOOK 1999 PG-22278						
	FULL MARKET VALUE	658,333					

STATE OF NEW YORK
 COUNTY - St Lawrence
 TOWN - Potsdam
 VILLAGE - Norwood
 SWIS - 407401

2 0 1 2 T E N T A T I V E A S S E S S M E N T R O L L
 CEILING RAILROAD SECTION OF THE ROLL - 7
 THESE ASSESSMENTS ARE ALSO USED FOR VILLAGE PURPOSES
 M A P S E C T I O N - 042
 S U B - S E C T I O N - 074
 UNIFORM PERCENT OF VALUE IS 096.00

PAGE 233
 VALUATION DATE-JUL 01, 2011
 TAXABLE STATUS DATE-MAR 01, 2012
 RPS150/V04/L015
 CURRENT DATE 4/25/2012

*** S P E C I A L D I S T R I C T S U M M A R Y ***

CODE	DISTRICT NAME	TOTAL PARCELS	EXTENSION TYPE	EXTENSION VALUE	AD VALOREM VALUE	EXEMPT AMOUNT	TAXABLE VALUE
NL003	Norwood Librar	1	TOTAL		632,000	482,021	149,979

*** S C H O O L D I S T R I C T S U M M A R Y ***

CODE	DISTRICT NAME	TOTAL PARCELS	ASSESSED LAND	ASSESSED TOTAL	EXEMPT AMOUNT	TOTAL TAXABLE	STAR AMOUNT	STAR TAXABLE
406201	Norwood-Norfolk	1	49,600	632,000	482,021	149,979		149,979
	S U B - T O T A L	1	49,600	632,000	482,021	149,979		149,979
	T O T A L	1	49,600	632,000	482,021	149,979		149,979

*** S Y S T E M C O D E S S U M M A R Y ***

NO SYSTEM EXEMPTIONS AT THIS LEVEL

*** E X E M P T I O N S U M M A R Y ***

CODE	DESCRIPTION	TOTAL PARCELS	VILLAGE	COUNTY	TOWN	SCHOOL
47200	Railroad C	1	482,021	482,021	482,021	482,021
	T O T A L	1	482,021	482,021	482,021	482,021

*** G R A N D T O T A L S ***

ROLL SEC	DESCRIPTION	TOTAL PARCELS	ASSESSED LAND	ASSESSED TOTAL	TAXABLE VILLAGE	TAXABLE COUNTY	TAXABLE TOWN	TAXABLE SCHOOL	STAR TAXABLE
7	CEILING RAILROADS	1	49,600	632,000	149,979	149,979	149,979	149,979	149,979

STATE OF NEW YORK
 COUNTY - St Lawrence
 TOWN - Potsdam
 VILLAGE - Norwood
 SWIS - 407401

2 0 1 2 T E N T A T I V E A S S E S S M E N T R O L L
 CEILING RAILROAD SECTION OF THE ROLL - 7
 THESE ASSESSMENTS ARE ALSO USED FOR VILLAGE PURPOSES
 S U B - S E C T I O N - 074
 UNIFORM PERCENT OF VALUE IS 096.00
 R O L L S U B S E C T I O N - - T O T A L S

PAGE 234
 VALUATION DATE-JUL 01, 2011
 TAXABLE STATUS DATE-MAR 01, 2012
 RPS150/V04/L015
 CURRENT DATE 4/25/2012

*** S P E C I A L D I S T R I C T S U M M A R Y ***

CODE	DISTRICT NAME	TOTAL PARCELS	EXTENSION TYPE	EXTENSION VALUE	AD VALOREM VALUE	EXEMPT AMOUNT	TAXABLE VALUE
NL003	Norwood Librar	1	TOTAL		632,000	482,021	149,979

*** S C H O O L D I S T R I C T S U M M A R Y ***

CODE	DISTRICT NAME	TOTAL PARCELS	ASSESSED LAND	ASSESSED TOTAL	EXEMPT AMOUNT	TOTAL TAXABLE	STAR AMOUNT	STAR TAXABLE
406201	Norwood-Norfolk	1	49,600	632,000	482,021	149,979		149,979
	S U B - T O T A L	1	49,600	632,000	482,021	149,979		149,979
	T O T A L	1	49,600	632,000	482,021	149,979		149,979

*** S Y S T E M C O D E S S U M M A R Y ***

NO SYSTEM EXEMPTIONS AT THIS LEVEL

*** E X E M P T I O N S U M M A R Y ***

CODE	DESCRIPTION	TOTAL PARCELS	VILLAGE	COUNTY	TOWN	SCHOOL
47200	Railroad C	1	482,021	482,021	482,021	482,021
	T O T A L	1	482,021	482,021	482,021	482,021

*** G R A N D T O T A L S ***

ROLL SEC	DESCRIPTION	TOTAL PARCELS	ASSESSED LAND	ASSESSED TOTAL	TAXABLE VILLAGE	TAXABLE COUNTY	TAXABLE TOWN	TAXABLE SCHOOL	STAR TAXABLE
7	CEILING RAILROADS	1	49,600	632,000	149,979	149,979	149,979	149,979	149,979

STATE OF NEW YORK
 COUNTY - St Lawrence
 TOWN - Potsdam
 VILLAGE - Norwood
 SWIS - 407401

2 0 1 2 T E N T A T I V E A S S E S S M E N T R O L L
 CEILING RAILROAD SECTION OF THE ROLL - 7
 THESE ASSESSMENTS ARE ALSO USED FOR VILLAGE PURPOSES
 UNIFORM PERCENT OF VALUE IS 096.00

PAGE 235
 VALUATION DATE-JUL 01, 2011
 TAXABLE STATUS DATE-MAR 01, 2012
 RPS150/V04/L015
 CURRENT DATE 4/25/2012

R O L L S E C T I O N T O T A L S

*** S P E C I A L D I S T R I C T S U M M A R Y ***

CODE	DISTRICT NAME	TOTAL PARCELS	EXTENSION TYPE	EXTENSION VALUE	AD VALOREM VALUE	EXEMPT AMOUNT	TAXABLE VALUE
NL003	Norwood Librar	1	TOTAL		632,000	482,021	149,979

*** S C H O O L D I S T R I C T S U M M A R Y ***

CODE	DISTRICT NAME	TOTAL PARCELS	ASSESSED LAND	ASSESSED TOTAL	EXEMPT AMOUNT	TOTAL TAXABLE	STAR AMOUNT	STAR TAXABLE
406201	Norwood-Norfolk	1	49,600	632,000	482,021	149,979		149,979
	S U B - T O T A L	1	49,600	632,000	482,021	149,979		149,979
	T O T A L	1	49,600	632,000	482,021	149,979		149,979

*** S Y S T E M C O D E S S U M M A R Y ***

NO SYSTEM EXEMPTIONS AT THIS LEVEL

*** E X E M P T I O N S U M M A R Y ***

CODE	DESCRIPTION	TOTAL PARCELS	VILLAGE	COUNTY	TOWN	SCHOOL
47200	Railroad C	1	482,021	482,021	482,021	482,021
	T O T A L	1	482,021	482,021	482,021	482,021

*** G R A N D T O T A L S ***

ROLL SEC	DESCRIPTION	TOTAL PARCELS	ASSESSED LAND	ASSESSED TOTAL	TAXABLE VILLAGE	TAXABLE COUNTY	TAXABLE TOWN	TAXABLE SCHOOL	STAR TAXABLE
7	CEILING RAILROADS	1	49,600	632,000	149,979	149,979	149,979	149,979	149,979

STATE OF NEW YORK
 COUNTY - St Lawrence
 TOWN - Potsdam
 VILLAGE - Norwood
 SWIS - 407401

2 0 1 2 T E N T A T I V E A S S E S S M E N T R O L L
 WHOLLY EXEMPT SECTION OF THE ROLL - 8
 THESE ASSESSMENTS ARE ALSO USED FOR VILLAGE PURPOSES
 TAX MAP NUMBER SEQUENCE
 UNIFORM PERCENT OF VALUE IS 096.00

PAGE 236
 VALUATION DATE-JUL 01, 2011
 TAXABLE STATUS DATE-MAR 01, 2012

TAX MAP PARCEL NUMBER	PROPERTY LOCATION & CLASS	ASSESSMENT	EXEMPTION CODE	VILLAGE	COUNTY	TOWN	SCHOOL
CURRENT OWNERS NAME	SCHOOL DISTRICT	LAND	TAX DESCRIPTION	TAXABLE VALUE			
CURRENT OWNERS ADDRESS	PARCEL SIZE/GRID COORD	TOTAL	SPECIAL DISTRICTS				ACCOUNT NO.
42.065-1-20	Harrison St			42.065-1-20			8-307- 8
Village Of Norwood	330 Vacant comm		Village Ow 13650	22,500	22,500	22,500	22,500
PO Box 182	Norwood-Norfolk 406201	22,500	VILLAGE TAXABLE VALUE				0
Norwood, NY 13668	Re: Norwood Grade School	22,500	COUNTY TAXABLE VALUE				0
	ACRES 8.70		TOWN TAXABLE VALUE				0
	EAST-0327133 NRTH-1732760		SCHOOL TAXABLE VALUE				0
	DEED BOOK 2006 PG-19121		NL003 Norwood Library			0 TO	
	FULL MARKET VALUE	23,438	22,500 EX				

STATE OF NEW YORK
 COUNTY - St Lawrence
 TOWN - Potsdam
 VILLAGE - Norwood
 SWIS - 407401

2 0 1 2 T E N T A T I V E A S S E S S M E N T R O L L
 WHOLLY EXEMPT SECTION OF THE ROLL - 8
 THESE ASSESSMENTS ARE ALSO USED FOR VILLAGE PURPOSES
 M A P S E C T I O N - 042
 S U B - S E C T I O N - 065
 UNIFORM PERCENT OF VALUE IS 096.00

PAGE 237
 VALUATION DATE-JUL 01, 2011
 TAXABLE STATUS DATE-MAR 01, 2012
 RPS150/V04/L015
 CURRENT DATE 4/25/2012

*** S P E C I A L D I S T R I C T S U M M A R Y ***

CODE	DISTRICT NAME	TOTAL PARCELS	EXTENSION TYPE	EXTENSION VALUE	AD VALOREM VALUE	EXEMPT AMOUNT	TAXABLE VALUE
NL003	Norwood Librar	1	TOTAL		22,500	22,500	

*** S C H O O L D I S T R I C T S U M M A R Y ***

CODE	DISTRICT NAME	TOTAL PARCELS	ASSESSED LAND	ASSESSED TOTAL	EXEMPT AMOUNT	TOTAL TAXABLE	STAR AMOUNT	STAR TAXABLE
406201	Norwood-Norfolk	1	22,500	22,500	22,500			
	S U B - T O T A L	1	22,500	22,500	22,500			
	T O T A L	1	22,500	22,500	22,500			

*** S Y S T E M C O D E S S U M M A R Y ***

NO SYSTEM EXEMPTIONS AT THIS LEVEL

*** E X E M P T I O N S U M M A R Y ***

CODE	DESCRIPTION	TOTAL PARCELS	VILLAGE	COUNTY	TOWN	SCHOOL
13650	Village Ow	1	22,500	22,500	22,500	22,500
	T O T A L	1	22,500	22,500	22,500	22,500

*** G R A N D T O T A L S ***

ROLL SEC	DESCRIPTION	TOTAL PARCELS	ASSESSED LAND	ASSESSED TOTAL	TAXABLE VILLAGE	TAXABLE COUNTY	TAXABLE TOWN	TAXABLE SCHOOL	STAR TAXABLE
8	WHOLLY EXEMPT	1	22,500	22,500					

STATE OF NEW YORK
 COUNTY - St Lawrence
 TOWN - Potsdam
 VILLAGE - Norwood
 SWIS - 407401

2 0 1 2 T E N T A T I V E A S S E S S M E N T R O L L
 WHOLLY EXEMPT SECTION OF THE ROLL - 8
 THESE ASSESSMENTS ARE ALSO USED FOR VILLAGE PURPOSES
 TAX MAP NUMBER SEQUENCE
 UNIFORM PERCENT OF VALUE IS 096.00
 UNIFORM PERCENT OF VALUE IS 096.00

PAGE 238
 VALUATION DATE-JUL 01, 2011
 TAXABLE STATUS DATE-MAR 01, 2012

TAX MAP PARCEL NUMBER	PROPERTY LOCATION & CLASS	ASSESSMENT	EXEMPTION CODE	VILLAGE	COUNTY	TOWN	SCHOOL
CURRENT OWNERS NAME	SCHOOL DISTRICT	LAND	TAX DESCRIPTION	TAXABLE VALUE			
CURRENT OWNERS ADDRESS	PARCEL SIZE/GRID COORD	TOTAL	SPECIAL DISTRICTS	ACCOUNT NO.			
***** 42.066-2-15 *****							
	34 N Main St						8-313- 4
42.066-2-15	620 Religious		Religious 25110	279,100	279,100	279,100	279,100
United Church Of Christ	Norwood-Norfolk 406201	6,200	VILLAGE TAXABLE VALUE		0		
PO Box 17	62x198x50x132x89x335	279,100	COUNTY TAXABLE VALUE		0		
Norwood, NY 13668	FRNT 62.00 DPTH 335.00		TOWN TAXABLE VALUE		0		
	EAST-0328437 NRTH-1732284		SCHOOL TAXABLE VALUE		0		
	DEED BOOK 64A PG-00327		NL003 Norwood Library		0 TO		
	FULL MARKET VALUE	290,729	279,100 EX				
***** 42.066-5-4./1 *****							
	4 Baldwin Ave						
42.066-5-4./1	411 Apartment		Sr Cit Ctr 28550	1500,000	1500,000	1500,000	1500,000
Baldwin Acres Inc	Norwood-Norfolk 406201	0	VILLAGE TAXABLE VALUE		0		
PO Box 212	Re: Senior Citizens Housi	1500,000	COUNTY TAXABLE VALUE		0		
Norwood, NY 13668	Building Exempt/land Taxa		TOWN TAXABLE VALUE		0		
	Baldwin Acres Apts		SCHOOL TAXABLE VALUE		0		
	ACRES 0.01		NL003 Norwood Library		0 TO		
	FULL MARKET VALUE	1562,500	1500,000 EX				
***** 42.066-5-13 *****							
	55 Mechanic St						8-304- 8
42.066-5-13	330 Vacant comm		Village Ow 13650	4,200	4,200	4,200	4,200
Village Of Norwood	Norwood-Norfolk 406201	4,200	VILLAGE TAXABLE VALUE		0		
PO Box 182	FRNT 150.00 DPTH 50.00	4,200	COUNTY TAXABLE VALUE		0		
Norwood, NY 13668	EAST-0329000 NRTH-1731954		TOWN TAXABLE VALUE		0		
	DEED BOOK 353 PG-00291		SCHOOL TAXABLE VALUE		0		
	FULL MARKET VALUE	4,375	NL003 Norwood Library		0 TO		
			4,200 EX				
***** 42.066-6-15 *****							
	8 Prospect St						8-312-10
42.066-6-15	620 Religious		Religious 25110	275,600	275,600	275,600	275,600
Norwood United MethodistChurch	Norwood-Norfolk 406201	11,100	VILLAGE TAXABLE VALUE		0		
10 Prospect St	FRNT 165.00 DPTH 185.00	275,600	COUNTY TAXABLE VALUE		0		
Norwood, NY 13668	EAST-0327750 NRTH-1732316		TOWN TAXABLE VALUE		0		
	DEED BOOK 118C PG-00117		SCHOOL TAXABLE VALUE		0		
	FULL MARKET VALUE	287,083	NL003 Norwood Library		0 TO		
			275,600 EX				
***** 42.066-6-15./1 *****							
	1/2 Harrison St						8-312-12
42.066-6-15./1	612 School		Religious 25110	327,500	327,500	327,500	327,500
Norwood United MethodistChurch	Norwood-Norfolk 406201	0	VILLAGE TAXABLE VALUE		0		
Annex	ACRES 0.01	327,500	COUNTY TAXABLE VALUE		0		
10 Prospect St	FULL MARKET VALUE	341,146	TOWN TAXABLE VALUE		0		
Norwood, NY 13668			SCHOOL TAXABLE VALUE		0		
			NL003 Norwood Library		0 TO		
			327,500 EX				

STATE OF NEW YORK
 COUNTY - St Lawrence
 TOWN - Potsdam
 VILLAGE - Norwood
 SWIS - 407401

2 0 1 2 T E N T A T I V E A S S E S S M E N T R O L L
 WHOLLY EXEMPT SECTION OF THE ROLL - 8
 THESE ASSESSMENTS ARE ALSO USED FOR VILLAGE PURPOSES
 TAX MAP NUMBER SEQUENCE
 UNIFORM PERCENT OF VALUE IS 096.00
 UNIFORM PERCENT OF VALUE IS 096.00

PAGE 239
 VALUATION DATE-JUL 01, 2011
 TAXABLE STATUS DATE-MAR 01, 2012

TAX MAP PARCEL NUMBER	PROPERTY LOCATION & CLASS	ASSESSMENT	EXEMPTION CODE	VILLAGE	COUNTY	TOWN	SCHOOL
CURRENT OWNERS NAME	SCHOOL DISTRICT	LAND	TAX DESCRIPTION	TAXABLE VALUE			
CURRENT OWNERS ADDRESS	PARCEL SIZE/GRID COORD	TOTAL	SPECIAL DISTRICTS	ACCOUNT NO.			
***** 42.066-6-15./2 *****							
10 Prospect St							8-313- 7
42.066-6-15./2	210 1 Family Res		Religious 25110	90,000	90,000	90,000	90,000
Norwood United Methodist Church	Norwood-Norfolk 406201	0	VILLAGE TAXABLE VALUE		0		
Parsonage	Norwood	90,000	COUNTY TAXABLE VALUE		0		
10 Prospect St	ACRES 0.01		TOWN TAXABLE VALUE		0		
Norwood, NY 13668	FULL MARKET VALUE	93,750	SCHOOL TAXABLE VALUE		0		
			NL003 Norwood Library		0 TO		
			90,000 EX				
***** 42.066-6-16 *****							
6 Prospect St							1-150-11
42.066-6-16	210 1 Family Res		Religious 25110	97,000	97,000	97,000	97,000
St Philips Episcopal Church	Norwood-Norfolk 406201	6,000	VILLAGE TAXABLE VALUE		0		
PO Box 225	Re: St. Phillips Rectory	97,000	COUNTY TAXABLE VALUE		0		
Norwood, NY 13668	102x198x92x198		TOWN TAXABLE VALUE		0		
	FRNT 102.00 DPTH 198.00		SCHOOL TAXABLE VALUE		0		
	ACRES 0.46		NL003 Norwood Library		0 TO		
	EAST-0327880 NRTH-1732349		97,000 EX				
	DEED BOOK 934 PG-00477						
	FULL MARKET VALUE	101,042					
***** 42.066-6-18.11 *****							
45 N Main St							1-122-15
42.066-6-18.11	611 Library		Other Non 25300	246,600	246,600	246,600	246,600
Norwood Library Assoc.	Norwood-Norfolk 406201	11,200	VILLAGE TAXABLE VALUE		0		
PO Box 206	1082sp25000	246,600	COUNTY TAXABLE VALUE		0		
Norwood, NY 13668	ACRES 0.72		TOWN TAXABLE VALUE		0		
	EAST-0328010 NRTH-1732587		SCHOOL TAXABLE VALUE		0		
	DEED BOOK 00970 PG-00137		NL003 Norwood Library		0 TO		
	FULL MARKET VALUE	256,875	246,600 EX				
***** 42.066-6-21 *****							
39 N Main St							8-304-11
42.066-6-21	681 Culture bldg		Village Ow 13650	116,600	116,600	116,600	116,600
Norwood Historical/Museum Asso	Norwood-Norfolk 406201	7,400	VILLAGE TAXABLE VALUE		0		
39 N Main St	Susan G Lyman	116,600	COUNTY TAXABLE VALUE		0		
Norwood, NY 13668	Historical Musuem		TOWN TAXABLE VALUE		0		
	x		SCHOOL TAXABLE VALUE		0		
	FRNT 67.00 DPTH 138.00		NL003 Norwood Library		0 TO		
	EAST-0328096 NRTH-1732343		116,600 EX				
	DEED BOOK 2011 PG-5782						
	FULL MARKET VALUE	121,458					

STATE OF NEW YORK
 COUNTY - St Lawrence
 TOWN - Potsdam
 VILLAGE - Norwood
 SWIS - 407401

2 0 1 2 T E N T A T I V E A S S E S S M E N T R O L L
 WHOLLY EXEMPT SECTION OF THE ROLL - 8
 THESE ASSESSMENTS ARE ALSO USED FOR VILLAGE PURPOSES
 M A P S E C T I O N - 042
 S U B - S E C T I O N - 066
 UNIFORM PERCENT OF VALUE IS 096.00

PAGE 240
 VALUATION DATE-JUL 01, 2011
 TAXABLE STATUS DATE-MAR 01, 2012
 RPS150/V04/L015
 CURRENT DATE 4/25/2012

*** S P E C I A L D I S T R I C T S U M M A R Y ***

CODE	DISTRICT NAME	TOTAL PARCELS	EXTENSION TYPE	EXTENSION VALUE	AD VALOREM VALUE	EXEMPT AMOUNT	TAXABLE VALUE
NL003	Norwood Librar	9	TOTAL		2936,600	2936,600	

*** S C H O O L D I S T R I C T S U M M A R Y ***

CODE	DISTRICT NAME	TOTAL PARCELS	ASSESSED LAND	ASSESSED TOTAL	EXEMPT AMOUNT	TOTAL TAXABLE	STAR AMOUNT	STAR TAXABLE
406201	Norwood-Norfolk	9	46,100	2936,600	2936,600			
	S U B - T O T A L	9	46,100	2936,600	2936,600			
	T O T A L	9	46,100	2936,600	2936,600			

*** S Y S T E M C O D E S S U M M A R Y ***

NO SYSTEM EXEMPTIONS AT THIS LEVEL

*** E X E M P T I O N S U M M A R Y ***

CODE	DESCRIPTION	TOTAL PARCELS	VILLAGE	COUNTY	TOWN	SCHOOL
13650	Village Ow	2	120,800	120,800	120,800	120,800
25110	Religious	5	1069,200	1069,200	1069,200	1069,200
25300	Other Non	1	246,600	246,600	246,600	246,600
28550	Sr Cit Ctr	1	1500,000	1500,000	1500,000	1500,000
	T O T A L	9	2936,600	2936,600	2936,600	2936,600

STATE OF NEW YORK
 COUNTY - St Lawrence
 TOWN - Potsdam
 VILLAGE - Norwood
 SWIS - 407401

2 0 1 2 T E N T A T I V E A S S E S S M E N T R O L L
 WHOLLY EXEMPT SECTION OF THE ROLL - 8
 THESE ASSESSMENTS ARE ALSO USED FOR VILLAGE PURPOSES
 M A P S E C T I O N - 042
 S U B - S E C T I O N - 066
 UNIFORM PERCENT OF VALUE IS 096.00

PAGE 241
 VALUATION DATE-JUL 01, 2011
 TAXABLE STATUS DATE-MAR 01, 2012
 RPS150/V04/L015
 CURRENT DATE 4/25/2012

*** G R A N D T O T A L S ***

ROLL SEC	DESCRIPTION	TOTAL PARCELS	ASSESSED LAND	ASSESSED TOTAL	TAXABLE VILLAGE	TAXABLE COUNTY	TAXABLE TOWN	TAXABLE SCHOOL	STAR TAXABLE
8	WHOLLY EXEMPT	9	46,100	2936,600					

STATE OF NEW YORK
 COUNTY - St Lawrence
 TOWN - Potsdam
 VILLAGE - Norwood
 SWIS - 407401

2 0 1 2 T E N T A T I V E A S S E S S M E N T R O L L
 WHOLLY EXEMPT SECTION OF THE ROLL - 8
 THESE ASSESSMENTS ARE ALSO USED FOR VILLAGE PURPOSES
 TAX MAP NUMBER SEQUENCE
 UNIFORM PERCENT OF VALUE IS 096.00
 UNIFORM PERCENT OF VALUE IS 096.00

PAGE 242
 VALUATION DATE-JUL 01, 2011
 TAXABLE STATUS DATE-MAR 01, 2012

TAX MAP PARCEL NUMBER	PROPERTY LOCATION & CLASS	ASSESSMENT	EXEMPTION CODE-----VILLAGE-----	COUNTY-----	TOWN-----	SCHOOL
CURRENT OWNERS NAME	SCHOOL DISTRICT	LAND	TAX DESCRIPTION	TAXABLE VALUE		
CURRENT OWNERS ADDRESS	PARCEL SIZE/GRID COORD	TOTAL	SPECIAL DISTRICTS	ACCOUNT NO.		
***** 42.072-2-2.1 *****						
42.072-2-2.1	High St					999-031
Village Of Norwood	845 Water Transp		Village Ow 13650	394,500	394,500	394,500
PO Box 182	Norwood-Norfolk 406201	19,500	VILLAGE TAXABLE VALUE		0	
Norwood, NY 13668	Re: Water Tower	394,500	COUNTY TAXABLE VALUE		0	
	ACRES 2.10		TOWN TAXABLE VALUE		0	
	EAST-0324177 NRTH-1730151		SCHOOL TAXABLE VALUE		0	
	DEED BOOK 160A PG-277		NL003 Norwood Library		0 TO	
	FULL MARKET VALUE	410,938	394,500 EX			

STATE OF NEW YORK
 COUNTY - St Lawrence
 TOWN - Potsdam
 VILLAGE - Norwood
 SWIS - 407401

2 0 1 2 T E N T A T I V E A S S E S S M E N T R O L L
 WHOLLY EXEMPT SECTION OF THE ROLL - 8
 THESE ASSESSMENTS ARE ALSO USED FOR VILLAGE PURPOSES
 M A P S E C T I O N - 042
 S U B - S E C T I O N - 072
 UNIFORM PERCENT OF VALUE IS 096.00

PAGE 243
 VALUATION DATE-JUL 01, 2011
 TAXABLE STATUS DATE-MAR 01, 2012
 RPS150/V04/L015
 CURRENT DATE 4/25/2012

*** S P E C I A L D I S T R I C T S U M M A R Y ***

CODE	DISTRICT NAME	TOTAL PARCELS	EXTENSION TYPE	EXTENSION VALUE	AD VALOREM VALUE	EXEMPT AMOUNT	TAXABLE VALUE
NL003	Norwood Librar	1	TOTAL		394,500	394,500	

*** S C H O O L D I S T R I C T S U M M A R Y ***

CODE	DISTRICT NAME	TOTAL PARCELS	ASSESSED LAND	ASSESSED TOTAL	EXEMPT AMOUNT	TOTAL TAXABLE	STAR AMOUNT	STAR TAXABLE
406201	Norwood-Norfolk	1	19,500	394,500	394,500			
	S U B - T O T A L	1	19,500	394,500	394,500			
	T O T A L	1	19,500	394,500	394,500			

*** S Y S T E M C O D E S S U M M A R Y ***

NO SYSTEM EXEMPTIONS AT THIS LEVEL

*** E X E M P T I O N S U M M A R Y ***

CODE	DESCRIPTION	TOTAL PARCELS	VILLAGE	COUNTY	TOWN	SCHOOL
13650	Village Ow	1	394,500	394,500	394,500	394,500
	T O T A L	1	394,500	394,500	394,500	394,500

*** G R A N D T O T A L S ***

ROLL SEC	DESCRIPTION	TOTAL PARCELS	ASSESSED LAND	ASSESSED TOTAL	TAXABLE VILLAGE	TAXABLE COUNTY	TAXABLE TOWN	TAXABLE SCHOOL	STAR TAXABLE
8	WHOLLY EXEMPT	1	19,500	394,500					

STATE OF NEW YORK
 COUNTY - St Lawrence
 TOWN - Potsdam
 VILLAGE - Norwood
 SWIS - 407401

2 0 1 2 T E N T A T I V E A S S E S S M E N T R O L L
 WHOLLY EXEMPT SECTION OF THE ROLL - 8
 THESE ASSESSMENTS ARE ALSO USED FOR VILLAGE PURPOSES
 TAX MAP NUMBER SEQUENCE
 UNIFORM PERCENT OF VALUE IS 096.00
 UNIFORM PERCENT OF VALUE IS 096.00

PAGE 244
 VALUATION DATE-JUL 01, 2011
 TAXABLE STATUS DATE-MAR 01, 2012

TAX MAP PARCEL NUMBER	PROPERTY LOCATION & CLASS	ASSESSMENT	EXEMPTION CODE	VILLAGE	COUNTY	TOWN	SCHOOL
CURRENT OWNERS NAME	SCHOOL DISTRICT	LAND	TAX DESCRIPTION	TAXABLE VALUE			
CURRENT OWNERS ADDRESS	PARCEL SIZE/GRID COORD	TOTAL	SPECIAL DISTRICTS	ACCOUNT NO.			
***** 42.073-1-1 *****							
42.073-1-1	River Rd						8-304-5
Village Of Norwood	853 Sewage - WTRFNT		Village Ow 13650	136,400	136,400	136,400	136,400
PO Box 182	Norwood-Norfolk 406201	41,100	VILLAGE TAXABLE VALUE				0
Norwood, NY 13668	ACRES 13.90	136,400	COUNTY TAXABLE VALUE				0
	EAST-0324539 NRTH-1731208		TOWN TAXABLE VALUE				0
	DEED BOOK 795 PG-00077		SCHOOL TAXABLE VALUE				0
	FULL MARKET VALUE	142,083	NL003 Norwood Library				0 TO
			136,400 EX				
***** 42.073-3-6.1 *****							
42.073-3-6.1	2 Spruce St						1-131- 7
New York State	614 Spec. school		New York S 12100	225,200	225,200	225,200	225,200
Attn: Sunmount Dev Center	Norwood-Norfolk 406201	19,000	VILLAGE TAXABLE VALUE				0
2445 State Highway 30	ACRES 1.60 BANK9999998	225,200	COUNTY TAXABLE VALUE				0
Tupper Lake, NY 12986	EAST-0326379 NRTH-1731176		TOWN TAXABLE VALUE				0
	DEED BOOK 1057 PG-1138		SCHOOL TAXABLE VALUE				0
	FULL MARKET VALUE	234,583	NL003 Norwood Library				0 TO
			225,200 EX				
***** 42.073-3-16 *****							
42.073-3-16	21 Bernard Ave						8-315-16
LEAP Inc	632 Benevolent		Moral/Ment 25230	171,100	171,100	171,100	171,100
230 Pleasant Valley Rd	Norwood-Norfolk 406201	10,700	VILLAGE TAXABLE VALUE				0
Norwood, NY 13668	Re: Home For Wayward Boys	171,100	COUNTY TAXABLE VALUE				0
	FRNT 166.00 DPTH 165.00		TOWN TAXABLE VALUE				0
	BANK9999905		SCHOOL TAXABLE VALUE				0
	EAST-0326936 NRTH-1731257		NL003 Norwood Library				0 TO
	DEED BOOK 2004 PG-6365		171,100 EX				
	FULL MARKET VALUE	178,229					
***** 42.073-8-9.2 *****							
42.073-8-9.2	15 River St						
Village Of Norwood	311 Res vac land - WTRFNT		Village Ow 13650	6,800	6,800	6,800	6,800
PO Box 182	Norwood-Norfolk 406201	6,800	VILLAGE TAXABLE VALUE				0
Norwood, NY 13668	80x191x80x196	6,800	COUNTY TAXABLE VALUE				0
	x		TOWN TAXABLE VALUE				0
	x		SCHOOL TAXABLE VALUE				0
	FRNT 80.00 DPTH 194.00		NL003 Norwood Library				0 TO
	EAST-0325588 NRTH-1730388		6,800 EX				
	DEED BOOK 2007 PG-20406						
	FULL MARKET VALUE	7,083					

STATE OF NEW YORK
 COUNTY - St Lawrence
 TOWN - Potsdam
 VILLAGE - Norwood
 SWIS - 407401

2 0 1 2 T E N T A T I V E A S S E S S M E N T R O L L
 WHOLLY EXEMPT SECTION OF THE ROLL - 8
 THESE ASSESSMENTS ARE ALSO USED FOR VILLAGE PURPOSES
 M A P S E C T I O N - 042
 S U B - S E C T I O N - 073
 UNIFORM PERCENT OF VALUE IS 096.00

PAGE 245
 VALUATION DATE-JUL 01, 2011
 TAXABLE STATUS DATE-MAR 01, 2012
 RPS150/V04/L015
 CURRENT DATE 4/25/2012

*** S P E C I A L D I S T R I C T S U M M A R Y ***

CODE	DISTRICT NAME	TOTAL PARCELS	EXTENSION TYPE	EXTENSION VALUE	AD VALOREM VALUE	EXEMPT AMOUNT	TAXABLE VALUE
NL003	Norwood Librar	4	TOTAL		539,500	539,500	

*** S C H O O L D I S T R I C T S U M M A R Y ***

CODE	DISTRICT NAME	TOTAL PARCELS	ASSESSED LAND	ASSESSED TOTAL	EXEMPT AMOUNT	TOTAL TAXABLE	STAR AMOUNT	STAR TAXABLE
406201	Norwood-Norfolk	4	77,600	539,500	539,500			
	S U B - T O T A L	4	77,600	539,500	539,500			
	T O T A L	4	77,600	539,500	539,500			

*** S Y S T E M C O D E S S U M M A R Y ***

NO SYSTEM EXEMPTIONS AT THIS LEVEL

*** E X E M P T I O N S U M M A R Y ***

CODE	DESCRIPTION	TOTAL PARCELS	VILLAGE	COUNTY	TOWN	SCHOOL
12100	New York S	1	225,200	225,200	225,200	225,200
13650	Village Ow	2	143,200	143,200	143,200	143,200
25230	Moral/Ment	1	171,100	171,100	171,100	171,100
	T O T A L	4	539,500	539,500	539,500	539,500

STATE OF NEW YORK
 COUNTY - St Lawrence
 TOWN - Potsdam
 VILLAGE - Norwood
 SWIS - 407401

2 0 1 2 T E N T A T I V E A S S E S S M E N T R O L L
 WHOLLY EXEMPT SECTION OF THE ROLL - 8
 THESE ASSESSMENTS ARE ALSO USED FOR VILLAGE PURPOSES
 M A P S E C T I O N - 042
 S U B - S E C T I O N - 073
 UNIFORM PERCENT OF VALUE IS 096.00

PAGE 246
 VALUATION DATE-JUL 01, 2011
 TAXABLE STATUS DATE-MAR 01, 2012
 RPS150/V04/L015
 CURRENT DATE 4/25/2012

*** G R A N D T O T A L S ***

ROLL SEC	DESCRIPTION	TOTAL PARCELS	ASSESSED LAND	ASSESSED TOTAL	TAXABLE VILLAGE	TAXABLE COUNTY	TAXABLE TOWN	TAXABLE SCHOOL	STAR TAXABLE
8	WHOLLY EXEMPT	4	77,600	539,500					

STATE OF NEW YORK
 COUNTY - St Lawrence
 TOWN - Potsdam
 VILLAGE - Norwood
 SWIS - 407401

2 0 1 2 T E N T A T I V E A S S E S S M E N T R O L L
 WHOLLY EXEMPT SECTION OF THE ROLL - 8
 THESE ASSESSMENTS ARE ALSO USED FOR VILLAGE PURPOSES
 TAX MAP NUMBER SEQUENCE
 UNIFORM PERCENT OF VALUE IS 096.00
 UNIFORM PERCENT OF VALUE IS 096.00

PAGE 247
 VALUATION DATE-JUL 01, 2011
 TAXABLE STATUS DATE-MAR 01, 2012

TAX MAP PARCEL NUMBER	PROPERTY LOCATION & CLASS	ASSESSMENT	EXEMPTION CODE	VILLAGE	COUNTY	TOWN	SCHOOL
CURRENT OWNERS NAME	SCHOOL DISTRICT	LAND	TAX DESCRIPTION	TAXABLE VALUE			
CURRENT OWNERS ADDRESS	PARCEL SIZE/GRID COORD	TOTAL	SPECIAL DISTRICTS	ACCOUNT NO.			
***** 42.074-1-5 *****							
	N Main St						8-307-10
42.074-1-5	843 Non-ceil. rr		NYS Power 12360	19,400	19,400	19,400	19,400
Ogdensburg Bridge & Port Auth	Norwood-Norfolk 406201	19,400	VILLAGE TAXABLE VALUE		0		
1 Bridge Plz	Re: 1 Set Track 1000 Ft(s)	19,400	COUNTY TAXABLE VALUE		0		
Ogdensburg, NY 13669	ACRES 2.50		TOWN TAXABLE VALUE		0		
	EAST-0327641 NRTH-1731797		SCHOOL TAXABLE VALUE		0		
	DEED BOOK 733 PG-00378		NL003 Norwood Library		0 TO		
	FULL MARKET VALUE	20,208	19,400 EX				
***** 42.074-1-21 *****							
	1,3,5 Mechanic St						1-150- 8
42.074-1-21	481 Att row bldg		Village Ow 13650	49,500	49,500	49,500	49,500
Village Of Norwood	Norwood-Norfolk 406201	2,100	VILLAGE TAXABLE VALUE		0		
PO Box 182	01sp33000	49,500	COUNTY TAXABLE VALUE		0		
Norwood, NY 13668	X		TOWN TAXABLE VALUE		0		
	35x50x32x50		SCHOOL TAXABLE VALUE		0		
	FRNT 35.00 DPTH 50.00		NL003 Norwood Library		0 TO		
	EAST-0328433 NRTH-1731814		49,500 EX				
	DEED BOOK 2009 PG-4796						
	FULL MARKET VALUE	51,563					
***** 42.074-1-25 *****							
	4 Bernard Ave						8-304- 7
42.074-1-25	662 Police/fire		Village Ow 13650	69,000	69,000	69,000	69,000
Village Of Norwood	Norwood-Norfolk 406201	3,100	VILLAGE TAXABLE VALUE		0		
PO Box 182	Re: Potsdam Rescue Squad	69,000	COUNTY TAXABLE VALUE		0		
Norwood, NY 13668	Norwood Unit		TOWN TAXABLE VALUE		0		
	FRNT 55.00 DPTH 52.00		SCHOOL TAXABLE VALUE		0		
	EAST-0328148 NRTH-1731723		NL003 Norwood Library		0 TO		
	DEED BOOK 183B PG-01094		69,000 EX				
	FULL MARKET VALUE	71,875					
***** 42.074-1-26 *****							
	8,14 Bernard Ave						8-304- 4
42.074-1-26	662 Police/fire		Village Ow 13650	115,700	115,700	115,700	115,700
Village Of Norwood	Norwood-Norfolk 406201	18,600	VILLAGE TAXABLE VALUE		0		
PO Box 182	Re: Village Owned	115,700	COUNTY TAXABLE VALUE		0		
Norwood, NY 13668	Recycling Ctr & Police St		TOWN TAXABLE VALUE		0		
	Ind 50' X 1503'		SCHOOL TAXABLE VALUE		0		
	ACRES 1.80		NL003 Norwood Library		0 TO		
	EAST-0327511 NRTH-1731579		115,700 EX				
	DEED BOOK 799 PG-00439						
	FULL MARKET VALUE	120,521					

STATE OF NEW YORK
 COUNTY - St Lawrence
 TOWN - Potsdam
 VILLAGE - Norwood
 SWIS - 407401

2 0 1 2 T E N T A T I V E A S S E S S M E N T R O L L
 WHOLLY EXEMPT SECTION OF THE ROLL - 8
 THESE ASSESSMENTS ARE ALSO USED FOR VILLAGE PURPOSES
 TAX MAP NUMBER SEQUENCE
 UNIFORM PERCENT OF VALUE IS 096.00
 UNIFORM PERCENT OF VALUE IS 096.00

PAGE 248
 VALUATION DATE-JUL 01, 2011
 TAXABLE STATUS DATE-MAR 01, 2012

TAX MAP PARCEL NUMBER	PROPERTY LOCATION & CLASS	ASSESSMENT	EXEMPTION CODE	VILLAGE	COUNTY	TOWN	SCHOOL
CURRENT OWNERS NAME	SCHOOL DISTRICT	LAND	TAX DESCRIPTION	TAXABLE VALUE			
CURRENT OWNERS ADDRESS	PARCEL SIZE/GRID COORD	TOTAL	SPECIAL DISTRICTS				ACCOUNT NO.
***** 42.074-1-27 *****							
	N Main St						8-307-11
42.074-1-27	843 Non-ceil. rr		NYS Power 12360	64,000	64,000	64,000	64,000
Ogdensburg Bridge & Port Auth	Norwood-Norfolk 406201	26,100	VILLAGE TAXABLE VALUE		0		
1 Bridge Plz	Re: 1 Set Tracks 1700	64,000	COUNTY TAXABLE VALUE		0		
Ogdensburg, NY 13669	Re:1 Set Tracks 1500		TOWN TAXABLE VALUE		0		
	ACRES 11.40		SCHOOL TAXABLE VALUE		0		
	EAST-0329743 NRTH-1732214		NL003 Norwood Library		0 TO		
	FULL MARKET VALUE	66,667	64,000 EX				
***** 42.074-2-9.1 *****							
	22,24 Mechanic St						8-304-10
42.074-2-9.1	653 Govt pk lot		Village Ow 13650	14,000	14,000	14,000	14,000
Village Of Norwood	Norwood-Norfolk 406201	14,000	VILLAGE TAXABLE VALUE		0		
PO Box 182	Parking Lot	14,000	COUNTY TAXABLE VALUE		0		
Norwood, NY 13668	FRNT 135.00 DPTH 185.00		TOWN TAXABLE VALUE		0		
	EAST-0328605 NRTH-1731638		SCHOOL TAXABLE VALUE		0		
	DEED BOOK 762 PG-00269		NL003 Norwood Library		0 TO		
	FULL MARKET VALUE	14,583	14,000 EX				
***** 42.074-2-20 *****							
	38 1/2 S Main St						1-154- 6
42.074-2-20	484 1 use sm bld		Hospital 25210	124,600	124,600	124,600	124,600
Canton Potsdam Hospital	Norwood-Norfolk 406201	2,800	VILLAGE TAXABLE VALUE		0		
50 Leroy St	Re:Norwood Medical Ctr.	124,600	COUNTY TAXABLE VALUE		0		
Potsdam, NY 13676-1786	85sp40000/93sp103000<		TOWN TAXABLE VALUE		0		
	FRNT 33.00 DPTH 100.00		SCHOOL TAXABLE VALUE		0		
	EAST-0328452 NRTH-1731358		NL003 Norwood Library		0 TO		
	DEED BOOK 2008 PG-3258		124,600 EX				
	FULL MARKET VALUE	129,792					
***** 42.074-5-15.1 *****							
	32 Morgan St						1-119- 3
42.074-5-15.1	449 Other Storag		Vol Fire D 26400	158,600	158,600	158,600	158,600
Norwood Volunteer Fire Dept	Norwood-Norfolk 406201	35,700	VILLAGE TAXABLE VALUE		0		
PO Box 231	Also see deed 1001/948	158,600	COUNTY TAXABLE VALUE		0		
Norwood, NY 13668	X		TOWN TAXABLE VALUE		0		
	X		SCHOOL TAXABLE VALUE		0		
	ACRES 44.60		NL003 Norwood Library		0 TO		
	EAST-0329888 NRTH-1730403		158,600 EX				
	DEED BOOK 1999 PG-3802						
	FULL MARKET VALUE	165,208					
***** 42.074-6-1 *****							
	42 S Main St						8-313- 1
42.074-6-1	620 Religious		Religious 25110	355,000	355,000	355,000	355,000
St Philips Episcopal Church	Norwood-Norfolk 406201	5,700	VILLAGE TAXABLE VALUE		0		
PO Box 225	92x100x121x128	355,000	COUNTY TAXABLE VALUE		0		
Norwood, NY 13668	FRNT 97.00 DPTH 108.00		TOWN TAXABLE VALUE		0		
	EAST-0328513 NRTH-1731149		SCHOOL TAXABLE VALUE		0		
	DEED BOOK 345 PG-00237		NL003 Norwood Library		0 TO		
	FULL MARKET VALUE	369,792	355,000 EX				

STATE OF NEW YORK
 COUNTY - St Lawrence
 TOWN - Potsdam
 VILLAGE - Norwood
 SWIS - 407401

2 0 1 2 T E N T A T I V E A S S E S S M E N T R O L L
 WHOLLY EXEMPT SECTION OF THE ROLL - 8
 THESE ASSESSMENTS ARE ALSO USED FOR VILLAGE PURPOSES
 TAX MAP NUMBER SEQUENCE
 UNIFORM PERCENT OF VALUE IS 096.00
 UNIFORM PERCENT OF VALUE IS 096.00

PAGE 249
 VALUATION DATE-JUL 01, 2011
 TAXABLE STATUS DATE-MAR 01, 2012

TAX MAP PARCEL NUMBER	PROPERTY LOCATION & CLASS	ASSESSMENT	EXEMPTION CODE	VILLAGE	COUNTY	TOWN	SCHOOL
CURRENT OWNERS NAME	SCHOOL DISTRICT	LAND	TAX DESCRIPTION	TAXABLE VALUE			
CURRENT OWNERS ADDRESS	PARCEL SIZE/GRID COORD	TOTAL	SPECIAL DISTRICTS				ACCOUNT NO.
***** 42.074-8-17.1 *****							
3 Sports Ave							
42.074-8-17.1	614 Spec. school		New York S 12100	348,300	348,300	348,300	348,300
New York State	Norwood-Norfolk 406201	18,500	VILLAGE TAXABLE VALUE		0		
Attn: Dept. of Mental Health	ACRES 1.60 BANK9999998	348,300	COUNTY TAXABLE VALUE		0		
403 Park St	EAST-0327750 NRTH-1730046		TOWN TAXABLE VALUE		0		
Tupper Lake, NY 12986	DEED BOOK 1057 PG-1133		SCHOOL TAXABLE VALUE		0		
	FULL MARKET VALUE	362,813	NL003 Norwood Library		0 TO		
			348,300 EX				
***** 42.074-9-14.1 *****							
29 S Main St							8-314- 5
42.074-9-14.1	330 Vacant comm		Religious 25110	5,400	5,400	5,400	5,400
St Philips Episcopal Church	Norwood-Norfolk 406201	5,400	VILLAGE TAXABLE VALUE		0		
6 Prospect St	FRNT 108.00 DPTH 83.00	5,400	COUNTY TAXABLE VALUE		0		
Norwood, NY 13668	EAST-0328351 NRTH-1731068		TOWN TAXABLE VALUE		0		
	DEED BOOK 993 PG-00361		SCHOOL TAXABLE VALUE		0		
	FULL MARKET VALUE	5,625	NL003 Norwood Library		0 TO		
			5,400 EX				
***** 42.074-11-10 *****							
Park St							999.011
42.074-11-10	590 Park		Village Ow 13650	7,500	7,500	7,500	7,500
Village Of Norwood	Norwood-Norfolk 406201	7,500	VILLAGE TAXABLE VALUE		0		
PO Box 182	Inman Park	7,500	COUNTY TAXABLE VALUE		0		
Norwood, NY 13668	395x75x6x41x370		TOWN TAXABLE VALUE		0		
	FRNT 395.00 DPTH 60.00		SCHOOL TAXABLE VALUE		0		
	EAST-0327576 NRTH-1731051		NL003 Norwood Library		0 TO		
	DEED BOOK 128C PG-01635		7,500 EX				
	FULL MARKET VALUE	7,813					
***** 42.074-12-2 *****							
11 Bernard Ave							8-303- 7
42.074-12-2	651 Highway gar		Village Ow 13650	105,000	105,000	105,000	105,000
Village Of Norwood	Norwood-Norfolk 406201	7,100	VILLAGE TAXABLE VALUE		0		
PO Box 182	Re: Norwood Department Of	105,000	COUNTY TAXABLE VALUE		0		
Norwood, NY 13668	Public Works		TOWN TAXABLE VALUE		0		
	FRNT 99.00 DPTH 175.00		SCHOOL TAXABLE VALUE		0		
	EAST-0327441 NRTH-1731381		NL003 Norwood Library		0 TO		
	DEED BOOK 931 PG-00639		105,000 EX				
	FULL MARKET VALUE	109,375					
***** 42.074-12-7 *****							
2 Park Ave							8-313-12
42.074-12-7	620 Religious		Religious 25110	179,400	179,400	179,400	179,400
St Andrews Catholic Church	Norwood-Norfolk 406201	6,400	VILLAGE TAXABLE VALUE		0		
2 Park Ave	Re: Rectory	179,400	COUNTY TAXABLE VALUE		0		
Norwood, NY 13668	83x165		TOWN TAXABLE VALUE		0		
	FRNT 83.00 DPTH 165.00		SCHOOL TAXABLE VALUE		0		
	EAST-0327874 NRTH-1731532		NL003 Norwood Library		0 TO		
	DEED BOOK 1358 PG-00088		179,400 EX				
	FULL MARKET VALUE	186,875					

STATE OF NEW YORK
 COUNTY - St Lawrence
 TOWN - Potsdam
 VILLAGE - Norwood
 SWIS - 407401

2 0 1 2 T E N T A T I V E A S S E S S M E N T R O L L
 WHOLLY EXEMPT SECTION OF THE ROLL - 8
 THESE ASSESSMENTS ARE ALSO USED FOR VILLAGE PURPOSES
 TAX MAP NUMBER SEQUENCE
 UNIFORM PERCENT OF VALUE IS 096.00
 UNIFORM PERCENT OF VALUE IS 096.00

PAGE 250
 VALUATION DATE-JUL 01, 2011
 TAXABLE STATUS DATE-MAR 01, 2012

TAX MAP PARCEL NUMBER	PROPERTY LOCATION & CLASS	ASSESSMENT	EXEMPTION CODE	VILLAGE	COUNTY	TOWN	SCHOOL
CURRENT OWNERS NAME	SCHOOL DISTRICT	LAND	TAX DESCRIPTION	TAXABLE VALUE			
CURRENT OWNERS ADDRESS	PARCEL SIZE/GRID COORD	TOTAL	SPECIAL DISTRICTS				ACCOUNT NO.
***** 42.074-12-8.1 *****							
	4,6,8 Park Ave						8-312-13
42.074-12-8.1	620 Religious		Religious 25110	650,000	650,000	650,000	650,000
St Andrews Catholic Church	Norwood-Norfolk 406201	8,800	VILLAGE TAXABLE VALUE		0		
2 Park Ave	Re: Catholic Church	650,000	COUNTY TAXABLE VALUE		0		
Norwood, NY 13668	FRNT 166.00 DPTH 165.00		TOWN TAXABLE VALUE		0		
	EAST-0327910 NRTH-1731416		SCHOOL TAXABLE VALUE		0		
	DEED BOOK 167A PG-00409		NL003 Norwood Library		0 TO		
	FULL MARKET VALUE	677,083	650,000 EX				
***** 42.074-12-9 *****							
	15 S Main Street & 1/2 Berna						8-304-14
42.074-12-9	652 Govt bldgs		Village Ow 13650	688,000	688,000	688,000	688,000
Village Of Norwood	Norwood-Norfolk 406201	19,000	VILLAGE TAXABLE VALUE		0		
PO Box 182	ACRES 2.00	688,000	COUNTY TAXABLE VALUE		0		
Norwood, NY 13668	EAST-0328188 NRTH-1731473		TOWN TAXABLE VALUE		0		
	DEED BOOK 92C PG-00282		SCHOOL TAXABLE VALUE		0		
	FULL MARKET VALUE	716,667	NL003 Norwood Library		0 TO		
			688,000 EX				

STATE OF NEW YORK
 COUNTY - St Lawrence
 TOWN - Potsdam
 VILLAGE - Norwood
 SWIS - 407401

2 0 1 2 T E N T A T I V E A S S E S S M E N T R O L L
 WHOLLY EXEMPT SECTION OF THE ROLL - 8
 THESE ASSESSMENTS ARE ALSO USED FOR VILLAGE PURPOSES
 M A P S E C T I O N - 042
 S U B - S E C T I O N - 074
 UNIFORM PERCENT OF VALUE IS 096.00

PAGE 251
 VALUATION DATE-JUL 01, 2011
 TAXABLE STATUS DATE-MAR 01, 2012
 RPS150/V04/L015
 CURRENT DATE 4/25/2012

*** S P E C I A L D I S T R I C T S U M M A R Y ***

CODE	DISTRICT NAME	TOTAL PARCELS	EXTENSION TYPE	EXTENSION VALUE	AD VALOREM VALUE	EXEMPT AMOUNT	TAXABLE VALUE
NL003	Norwood Librar	16	TOTAL		2953,400	2953,400	

*** S C H O O L D I S T R I C T S U M M A R Y ***

CODE	DISTRICT NAME	TOTAL PARCELS	ASSESSED LAND	ASSESSED TOTAL	EXEMPT AMOUNT	TOTAL TAXABLE	STAR AMOUNT	STAR TAXABLE
406201	Norwood-Norfolk	16	200,200	2953,400	2953,400			
	S U B - T O T A L	16	200,200	2953,400	2953,400			
	T O T A L	16	200,200	2953,400	2953,400			

*** S Y S T E M C O D E S S U M M A R Y ***

NO SYSTEM EXEMPTIONS AT THIS LEVEL

*** E X E M P T I O N S U M M A R Y ***

CODE	DESCRIPTION	TOTAL PARCELS	VILLAGE	COUNTY	TOWN	SCHOOL
12100	New York S	1	348,300	348,300	348,300	348,300
12360	NYS Power	2	83,400	83,400	83,400	83,400
13650	Village Ow	7	1048,700	1048,700	1048,700	1048,700
25110	Religious	4	1189,800	1189,800	1189,800	1189,800
25210	Hospital	1	124,600	124,600	124,600	124,600
26400	Vol Fire D	1	158,600	158,600	158,600	158,600
	T O T A L	16	2953,400	2953,400	2953,400	2953,400

STATE OF NEW YORK
 COUNTY - St Lawrence
 TOWN - Potsdam
 VILLAGE - Norwood
 SWIS - 407401

2 0 1 2 T E N T A T I V E A S S E S S M E N T R O L L
 WHOLLY EXEMPT SECTION OF THE ROLL - 8
 THESE ASSESSMENTS ARE ALSO USED FOR VILLAGE PURPOSES
 M A P S E C T I O N - 042
 S U B - S E C T I O N - 074
 UNIFORM PERCENT OF VALUE IS 096.00

PAGE 252
 VALUATION DATE-JUL 01, 2011
 TAXABLE STATUS DATE-MAR 01, 2012
 RPS150/V04/L015
 CURRENT DATE 4/25/2012

*** G R A N D T O T A L S ***

ROLL SEC	DESCRIPTION	TOTAL PARCELS	ASSESSED LAND	ASSESSED TOTAL	TAXABLE VILLAGE	TAXABLE COUNTY	TAXABLE TOWN	TAXABLE SCHOOL	STAR TAXABLE
8	WHOLLY EXEMPT	16	200,200	2953,400					

STATE OF NEW YORK
 COUNTY - St Lawrence
 TOWN - Potsdam
 VILLAGE - Norwood
 SWIS - 407401

2 0 1 2 T E N T A T I V E A S S E S S M E N T R O L L
 WHOLLY EXEMPT SECTION OF THE ROLL - 8
 THESE ASSESSMENTS ARE ALSO USED FOR VILLAGE PURPOSES
 TAX MAP NUMBER SEQUENCE
 UNIFORM PERCENT OF VALUE IS 096.00
 UNIFORM PERCENT OF VALUE IS 096.00

PAGE 253
 VALUATION DATE-JUL 01, 2011
 TAXABLE STATUS DATE-MAR 01, 2012

TAX MAP PARCEL NUMBER	PROPERTY LOCATION & CLASS	ASSESSMENT	EXEMPTION CODE	VILLAGE	COUNTY	TOWN	SCHOOL
CURRENT OWNERS NAME	SCHOOL DISTRICT	LAND	TAX DESCRIPTION	TAXABLE VALUE			
CURRENT OWNERS ADDRESS	PARCEL SIZE/GRID COORD	TOTAL	SPECIAL DISTRICTS				ACCOUNT NO.
***** 42.080-1-22 *****							
	3 Noreen Dr						1-130-15
42.080-1-22	210 1 Family Res		Other Non 25300	100,900	100,900	100,900	100,900
Assoc Of The North Country Uni	Norwood-Norfolk 406201	5,600	VILLAGE TAXABLE VALUE		0		
101 Main St	99sp74900	100,900	COUNTY TAXABLE VALUE		0		
Canton, NY 13617	X		TOWN TAXABLE VALUE		0		
	0783sp45000/92sp85000		SCHOOL TAXABLE VALUE		0		
	FRNT 111.00 DPTH 145.00		NL003 Norwood Library		0 TO		
	EAST-0323000 NRTH-1728549		100,900 EX				
	DEED BOOK 1999 PG-24409						
	FULL MARKET VALUE	105,104					

STATE OF NEW YORK
 COUNTY - St Lawrence
 TOWN - Potsdam
 VILLAGE - Norwood
 SWIS - 407401

2 0 1 2 T E N T A T I V E A S S E S S M E N T R O L L
 WHOLLY EXEMPT SECTION OF THE ROLL - 8
 THESE ASSESSMENTS ARE ALSO USED FOR VILLAGE PURPOSES
 M A P S E C T I O N - 042
 S U B - S E C T I O N - 080
 UNIFORM PERCENT OF VALUE IS 096.00

PAGE 254
 VALUATION DATE-JUL 01, 2011
 TAXABLE STATUS DATE-MAR 01, 2012
 RPS150/V04/L015
 CURRENT DATE 4/25/2012

*** S P E C I A L D I S T R I C T S U M M A R Y ***

CODE	DISTRICT NAME	TOTAL PARCELS	EXTENSION TYPE	EXTENSION VALUE	AD VALOREM VALUE	EXEMPT AMOUNT	TAXABLE VALUE
NL003	Norwood Librar	1	TOTAL		100,900	100,900	

*** S C H O O L D I S T R I C T S U M M A R Y ***

CODE	DISTRICT NAME	TOTAL PARCELS	ASSESSED LAND	ASSESSED TOTAL	EXEMPT AMOUNT	TOTAL TAXABLE	STAR AMOUNT	STAR TAXABLE
406201	Norwood-Norfolk	1	5,600	100,900	100,900			
	S U B - T O T A L	1	5,600	100,900	100,900			
	T O T A L	1	5,600	100,900	100,900			

*** S Y S T E M C O D E S S U M M A R Y ***

NO SYSTEM EXEMPTIONS AT THIS LEVEL

*** E X E M P T I O N S U M M A R Y ***

CODE	DESCRIPTION	TOTAL PARCELS	VILLAGE	COUNTY	TOWN	SCHOOL
25300	Other Non	1	100,900	100,900	100,900	100,900
	T O T A L	1	100,900	100,900	100,900	100,900

*** G R A N D T O T A L S ***

ROLL SEC	DESCRIPTION	TOTAL PARCELS	ASSESSED LAND	ASSESSED TOTAL	TAXABLE VILLAGE	TAXABLE COUNTY	TAXABLE TOWN	TAXABLE SCHOOL	STAR TAXABLE
8	WHOLLY EXEMPT	1	5,600	100,900					

STATE OF NEW YORK
 COUNTY - St Lawrence
 TOWN - Potsdam
 VILLAGE - Norwood
 SWIS - 407401

2 0 1 2 T E N T A T I V E A S S E S S M E N T R O L L
 WHOLLY EXEMPT SECTION OF THE ROLL - 8
 THESE ASSESSMENTS ARE ALSO USED FOR VILLAGE PURPOSES
 TAX MAP NUMBER SEQUENCE
 UNIFORM PERCENT OF VALUE IS 096.00
 UNIFORM PERCENT OF VALUE IS 096.00

PAGE 255
 VALUATION DATE-JUL 01, 2011
 TAXABLE STATUS DATE-MAR 01, 2012

TAX MAP PARCEL NUMBER	PROPERTY LOCATION & CLASS	ASSESSMENT	EXEMPTION CODE	VILLAGE	COUNTY	TOWN	SCHOOL
CURRENT OWNERS NAME	SCHOOL DISTRICT	LAND	TAX DESCRIPTION	TAXABLE VALUE			
CURRENT OWNERS ADDRESS	PARCEL SIZE/GRID COORD	TOTAL	SPECIAL DISTRICTS				ACCOUNT NO.

42.081-2-21.2	15 Maple St			42.081-2-21.2			*****
New York State	614 Spec. school		New York S 12100	586,700	586,700	586,700	1-119-12
Attn: Office of Mental & Devel	Norwood-Norfolk 406201	18,700	VILLAGE TAXABLE VALUE		0		586,700
403 Park St	Re: Hostel No. 2114/Commu	586,700	COUNTY TAXABLE VALUE		0		
Tupper Lake, NY 12986	Residence		TOWN TAXABLE VALUE		0		
	ACRES 1.50 BANK9999998		SCHOOL TAXABLE VALUE		0		
	EAST-0326276 NRTH-1729230		NL003 Norwood Library		0 TO		
	DEED BOOK 1002 PG-00497		586,700 EX				
	FULL MARKET VALUE	611,146					

42.081-2-24.11	10 Maple St			42.081-2-24.11			*****
Clark Robinson	534 Social org.		Frat Organ 25400	235,000	235,000	235,000	8-315- 6
American Legion	Norwood-Norfolk 406201	20,000	VILLAGE TAXABLE VALUE		0		235,000
PO Box 221	Re: American Legion Post	235,000	COUNTY TAXABLE VALUE		0		
Norwood, NY 13668	ACRES 5.30		TOWN TAXABLE VALUE		0		
	EAST-0325833 NRTH-1729431		SCHOOL TAXABLE VALUE		0		
	DEED BOOK 424 PG-00266		NL003 Norwood Library		0 TO		
	FULL MARKET VALUE	244,792	235,000 EX				

STATE OF NEW YORK
 COUNTY - St Lawrence
 TOWN - Potsdam
 VILLAGE - Norwood
 SWIS - 407401

2 0 1 2 T E N T A T I V E A S S E S S M E N T R O L L
 WHOLLY EXEMPT SECTION OF THE ROLL - 8
 THESE ASSESSMENTS ARE ALSO USED FOR VILLAGE PURPOSES
 M A P S E C T I O N - 042
 S U B - S E C T I O N - 081
 UNIFORM PERCENT OF VALUE IS 096.00

PAGE 256
 VALUATION DATE-JUL 01, 2011
 TAXABLE STATUS DATE-MAR 01, 2012
 RPS150/V04/L015
 CURRENT DATE 4/25/2012

*** S P E C I A L D I S T R I C T S U M M A R Y ***

CODE	DISTRICT NAME	TOTAL PARCELS	EXTENSION TYPE	EXTENSION VALUE	AD VALOREM VALUE	EXEMPT AMOUNT	TAXABLE VALUE
NL003	Norwood Librar	2	TOTAL		821,700	821,700	

*** S C H O O L D I S T R I C T S U M M A R Y ***

CODE	DISTRICT NAME	TOTAL PARCELS	ASSESSED LAND	ASSESSED TOTAL	EXEMPT AMOUNT	TOTAL TAXABLE	STAR AMOUNT	STAR TAXABLE
406201	Norwood-Norfolk	2	38,700	821,700	821,700			
	S U B - T O T A L	2	38,700	821,700	821,700			
	T O T A L	2	38,700	821,700	821,700			

*** S Y S T E M C O D E S S U M M A R Y ***

NO SYSTEM EXEMPTIONS AT THIS LEVEL

*** E X E M P T I O N S U M M A R Y ***

CODE	DESCRIPTION	TOTAL PARCELS	VILLAGE	COUNTY	TOWN	SCHOOL
12100	New York S	1	586,700	586,700	586,700	586,700
25400	Frat Organ	1	235,000	235,000	235,000	235,000
	T O T A L	2	821,700	821,700	821,700	821,700

*** G R A N D T O T A L S ***

ROLL SEC	DESCRIPTION	TOTAL PARCELS	ASSESSED LAND	ASSESSED TOTAL	TAXABLE VILLAGE	TAXABLE COUNTY	TAXABLE TOWN	TAXABLE SCHOOL	STAR TAXABLE
8	WHOLLY EXEMPT	2	38,700	821,700					

STATE OF NEW YORK
 COUNTY - St Lawrence
 TOWN - Potsdam
 VILLAGE - Norwood
 SWIS - 407401

2 0 1 2 T E N T A T I V E A S S E S S M E N T R O L L
 WHOLLY EXEMPT SECTION OF THE ROLL - 8
 THESE ASSESSMENTS ARE ALSO USED FOR VILLAGE PURPOSES
 TAX MAP NUMBER SEQUENCE
 UNIFORM PERCENT OF VALUE IS 096.00
 UNIFORM PERCENT OF VALUE IS 096.00

PAGE 257
 VALUATION DATE-JUL 01, 2011
 TAXABLE STATUS DATE-MAR 01, 2012

TAX MAP PARCEL NUMBER	PROPERTY LOCATION & CLASS	ASSESSMENT	EXEMPTION CODE	VILLAGE	COUNTY	TOWN	SCHOOL
CURRENT OWNERS NAME	SCHOOL DISTRICT	LAND	TAX DESCRIPTION		TAXABLE VALUE		
CURRENT OWNERS ADDRESS	PARCEL SIZE/GRID COORD	TOTAL	SPECIAL DISTRICTS				ACCOUNT NO.

42.082-1-6	10 Sports Ave 822 Water supply		Village Ow 13650	101,900	101,900	101,900	8-304-12 101,900
Village Of Norwood	Norwood-Norfolk 406201	59,400	VILLAGE TAXABLE VALUE		0		
PO Box 182	Park, Pump Houses &	101,900	COUNTY TAXABLE VALUE		0		
Norwood, NY 13668	Tool Shed & Ball Field ACRES 15.10		TOWN TAXABLE VALUE		0		
	EAST-0327658 NRTH-1729505		SCHOOL TAXABLE VALUE		0		
	DEED BOOK 274 PG-00456		NL003 Norwood Library		0 TO		
	FULL MARKET VALUE	106,146	101,900 EX				

42.082-2-1.2	S Main St 330 Vacant comm		Religious 25110	24,100	24,100	24,100	24,100
Community Christian Church	Norwood-Norfolk 406201	24,100	VILLAGE TAXABLE VALUE		0		
PO Box 33	RE:2008/22174,22180	24,100	COUNTY TAXABLE VALUE		0		
Norwood, NY 13668	x		TOWN TAXABLE VALUE		0		
	x		SCHOOL TAXABLE VALUE		0		
	ACRES 8.70		NL003 Norwood Library		0 TO		
	EAST-0329125 NRTH-1728771		24,100 EX				
	FULL MARKET VALUE	25,104					

42.082-2-10	85 S Main St 853 Sewage		Village Ow 13650	1,700	1,700	1,700	999-022 1,700
Village Of Norwood	Norwood-Norfolk 406201	1,700	VILLAGE TAXABLE VALUE		0		
PO Box 182	FRNT 20.00 DPTH 53.00	1,700	COUNTY TAXABLE VALUE		0		
Norwood, NY 13668	EAST-0328892 NRTH-1728265		TOWN TAXABLE VALUE		0		
	DEED BOOK 906 PG-00744		SCHOOL TAXABLE VALUE		0		
	FULL MARKET VALUE	1,771	NL003 Norwood Library		0 TO		
			1,700 EX				

42.082-2-12	63 1/2 B S Main St 614 Spec. school		Other Non 25300	973,600	973,600	973,600	8-313-13 973,600
St Law Co Nys Arc	Norwood-Norfolk 406201	27,900	VILLAGE TAXABLE VALUE		0		
Attn: Richard Laurin Dir	Arc Building	973,600	COUNTY TAXABLE VALUE		0		
6 Commerce Ln	ACRES 21.20		TOWN TAXABLE VALUE		0		
Canton, NY 13617	EAST-0328432 NRTH-1728668		SCHOOL TAXABLE VALUE		0		
	DEED BOOK 296 PG-00908		NL003 Norwood Library		0 TO		
	FULL MARKET VALUE	1014,167	973,600 EX				

42.082-2-14	63 1/2 A S Main St 614 Spec. school		Other Non 25300	174,500	174,500	174,500	174,500
St Lawrence Hostels Inc	Norwood-Norfolk 406201	19,200	VILLAGE TAXABLE VALUE		0		
6 Commerce Ln	(house)	174,500	COUNTY TAXABLE VALUE		0		
Canton, NY 13617	ACRES 2.20		TOWN TAXABLE VALUE		0		
	EAST-0328313 NRTH-1729305		SCHOOL TAXABLE VALUE		0		
	DEED BOOK 908 PG-00396		NL003 Norwood Library		0 TO		
	FULL MARKET VALUE	181,771	174,500 EX				

STATE OF NEW YORK
 COUNTY - St Lawrence
 TOWN - Potsdam
 VILLAGE - Norwood
 SWIS - 407401

2 0 1 2 T E N T A T I V E A S S E S S M E N T R O L L
 WHOLLY EXEMPT SECTION OF THE ROLL - 8
 THESE ASSESSMENTS ARE ALSO USED FOR VILLAGE PURPOSES
 M A P S E C T I O N - 042
 S U B - S E C T I O N - 082
 UNIFORM PERCENT OF VALUE IS 096.00

PAGE 258
 VALUATION DATE-JUL 01, 2011
 TAXABLE STATUS DATE-MAR 01, 2012
 RPS150/V04/L015
 CURRENT DATE 4/25/2012

*** S P E C I A L D I S T R I C T S U M M A R Y ***

CODE	DISTRICT NAME	TOTAL PARCELS	EXTENSION TYPE	EXTENSION VALUE	AD VALOREM VALUE	EXEMPT AMOUNT	TAXABLE VALUE
NL003	Norwood Librar	5	TOTAL		1275,800	1275,800	

*** S C H O O L D I S T R I C T S U M M A R Y ***

CODE	DISTRICT NAME	TOTAL PARCELS	ASSESSED LAND	ASSESSED TOTAL	EXEMPT AMOUNT	TOTAL TAXABLE	STAR AMOUNT	STAR TAXABLE
406201	Norwood-Norfolk	5	132,300	1275,800	1275,800			
	S U B - T O T A L	5	132,300	1275,800	1275,800			
	T O T A L	5	132,300	1275,800	1275,800			

*** S Y S T E M C O D E S S U M M A R Y ***

NO SYSTEM EXEMPTIONS AT THIS LEVEL

*** E X E M P T I O N S U M M A R Y ***

CODE	DESCRIPTION	TOTAL PARCELS	VILLAGE	COUNTY	TOWN	SCHOOL
13650	Village Ow	2	103,600	103,600	103,600	103,600
25110	Religious	1	24,100	24,100	24,100	24,100
25300	Other Non	2	1148,100	1148,100	1148,100	1148,100
	T O T A L	5	1275,800	1275,800	1275,800	1275,800

STATE OF NEW YORK
COUNTY - St Lawrence
TOWN - Potsdam
VILLAGE - Norwood
SWIS - 407401

2 0 1 2 T E N T A T I V E A S S E S S M E N T R O L L
WHOLLY EXEMPT SECTION OF THE ROLL - 8
THESE ASSESSMENTS ARE ALSO USED FOR VILLAGE PURPOSES
M A P S E C T I O N - 042
S U B - S E C T I O N - 082
UNIFORM PERCENT OF VALUE IS 096.00

PAGE 259
VALUATION DATE-JUL 01, 2011
TAXABLE STATUS DATE-MAR 01, 2012
RPS150/V04/L015
CURRENT DATE 4/25/2012

*** G R A N D T O T A L S ***

ROLL SEC	DESCRIPTION	TOTAL PARCELS	ASSESSED LAND	ASSESSED TOTAL	TAXABLE VILLAGE	TAXABLE COUNTY	TAXABLE TOWN	TAXABLE SCHOOL	STAR TAXABLE
8	WHOLLY EXEMPT	5	132,300	1275,800					

STATE OF NEW YORK
 COUNTY - St Lawrence
 TOWN - Potsdam
 VILLAGE - Norwood
 SWIS - 407401

2 0 1 2 T E N T A T I V E A S S E S S M E N T R O L L
 WHOLLY EXEMPT SECTION OF THE ROLL - 8
 THESE ASSESSMENTS ARE ALSO USED FOR VILLAGE PURPOSES
 TAX MAP NUMBER SEQUENCE
 UNIFORM PERCENT OF VALUE IS 096.00
 UNIFORM PERCENT OF VALUE IS 096.00

PAGE 260
 VALUATION DATE-JUL 01, 2011
 TAXABLE STATUS DATE-MAR 01, 2012

TAX MAP PARCEL NUMBER	PROPERTY LOCATION & CLASS	ASSESSMENT	EXEMPTION CODE	VILLAGE	COUNTY	TOWN	SCHOOL
CURRENT OWNERS NAME	SCHOOL DISTRICT	LAND	TAX DESCRIPTION	TAXABLE VALUE			
CURRENT OWNERS ADDRESS	PARCEL SIZE/GRID COORD	TOTAL	SPECIAL DISTRICTS				ACCOUNT NO.
***** 53.025-1-1 *****							
	28 Maple St						8-304-13
53.025-1-1	330 Vacant comm		Village Ow 13650	9,500	9,500	9,500	9,500
Village Of Norwood	Norwood-Norfolk 406201	9,500	VILLAGE TAXABLE VALUE		0		
PO Box 182	Village Land School	9,500	COUNTY TAXABLE VALUE		0		
Norwood, NY 13668	Fiacco River		TOWN TAXABLE VALUE		0		
	Racquette River Pk		SCHOOL TAXABLE VALUE		0		
	FRNT 70.00 DPTH		NL003 Norwood Library		0 TO		
	ACRES 1.30		9,500 EX				
	EAST-0325491 NRTH-1727630						
	DEED BOOK 911 PG-00326						
	FULL MARKET VALUE	9,896					

STATE OF NEW YORK
 COUNTY - St Lawrence
 TOWN - Potsdam
 VILLAGE - Norwood
 SWIS - 407401

2 0 1 2 T E N T A T I V E A S S E S S M E N T R O L L
 WHOLLY EXEMPT SECTION OF THE ROLL - 8
 THESE ASSESSMENTS ARE ALSO USED FOR VILLAGE PURPOSES
 M A P S E C T I O N - 053
 S U B - S E C T I O N - 025
 UNIFORM PERCENT OF VALUE IS 096.00

PAGE 261
 VALUATION DATE-JUL 01, 2011
 TAXABLE STATUS DATE-MAR 01, 2012
 RPS150/V04/L015
 CURRENT DATE 4/25/2012

*** S P E C I A L D I S T R I C T S U M M A R Y ***

CODE	DISTRICT NAME	TOTAL PARCELS	EXTENSION TYPE	EXTENSION VALUE	AD VALOREM VALUE	EXEMPT AMOUNT	TAXABLE VALUE
NL003	Norwood Librar	1	TOTAL		9,500	9,500	

*** S C H O O L D I S T R I C T S U M M A R Y ***

CODE	DISTRICT NAME	TOTAL PARCELS	ASSESSED LAND	ASSESSED TOTAL	EXEMPT AMOUNT	TOTAL TAXABLE	STAR AMOUNT	STAR TAXABLE
406201	Norwood-Norfolk	1	9,500	9,500	9,500			
	S U B - T O T A L	1	9,500	9,500	9,500			
	T O T A L	1	9,500	9,500	9,500			

*** S Y S T E M C O D E S S U M M A R Y ***

NO SYSTEM EXEMPTIONS AT THIS LEVEL

*** E X E M P T I O N S U M M A R Y ***

CODE	DESCRIPTION	TOTAL PARCELS	VILLAGE	COUNTY	TOWN	SCHOOL
13650	Village Ow	1	9,500	9,500	9,500	9,500
	T O T A L	1	9,500	9,500	9,500	9,500

*** G R A N D T O T A L S ***

ROLL SEC	DESCRIPTION	TOTAL PARCELS	ASSESSED LAND	ASSESSED TOTAL	TAXABLE VILLAGE	TAXABLE COUNTY	TAXABLE TOWN	TAXABLE SCHOOL	STAR TAXABLE
8	WHOLLY EXEMPT	1	9,500	9,500					

STATE OF NEW YORK
 COUNTY - St Lawrence
 TOWN - Potsdam
 VILLAGE - Norwood
 SWIS - 407401

2 0 1 2 T E N T A T I V E A S S E S S M E N T R O L L
 WHOLLY EXEMPT SECTION OF THE ROLL - 8
 THESE ASSESSMENTS ARE ALSO USED FOR VILLAGE PURPOSES
 TAX MAP NUMBER SEQUENCE
 UNIFORM PERCENT OF VALUE IS 096.00
 UNIFORM PERCENT OF VALUE IS 096.00

PAGE 262
 VALUATION DATE-JUL 01, 2011
 TAXABLE STATUS DATE-MAR 01, 2012

TAX MAP PARCEL NUMBER	PROPERTY LOCATION & CLASS	ASSESSMENT	EXEMPTION CODE	VILLAGE	COUNTY	TOWN	SCHOOL
CURRENT OWNERS NAME	SCHOOL DISTRICT	LAND	TAX DESCRIPTION	TAXABLE VALUE			
CURRENT OWNERS ADDRESS	PARCEL SIZE/GRID COORD	TOTAL	SPECIAL DISTRICTS	ACCOUNT NO.			
***** 53.026-1-4 *****							
53.026-1-4	12 Dry Bridge Rd		Religious 25110	183,300	183,300	183,300	183,300
First Free Methodist Church	Norwood-Norfolk 406201	21,200	VILLAGE TAXABLE VALUE		0		8-312- 2
12 Dry Bridge Rd	Re:Norwood Free Methodist	183,300	COUNTY TAXABLE VALUE		0		
Norwood, NY 13668	Inside Corp		TOWN TAXABLE VALUE		0		
	ACRES 2.40		SCHOOL TAXABLE VALUE		0		
	EAST-0329406 NRTH-1727495		NL003 Norwood Library		0 TO		
	DEED BOOK 788 PG-00548		183,300 EX				
	FULL MARKET VALUE	190,938					

STATE OF NEW YORK
 COUNTY - St Lawrence
 TOWN - Potsdam
 VILLAGE - Norwood
 SWIS - 407401

2 0 1 2 T E N T A T I V E A S S E S S M E N T R O L L
 WHOLLY EXEMPT SECTION OF THE ROLL - 8
 THESE ASSESSMENTS ARE ALSO USED FOR VILLAGE PURPOSES
 M A P S E C T I O N - 053
 S U B - S E C T I O N - 026
 UNIFORM PERCENT OF VALUE IS 096.00

PAGE 263
 VALUATION DATE-JUL 01, 2011
 TAXABLE STATUS DATE-MAR 01, 2012
 RPS150/V04/L015
 CURRENT DATE 4/25/2012

*** S P E C I A L D I S T R I C T S U M M A R Y ***

CODE	DISTRICT NAME	TOTAL PARCELS	EXTENSION TYPE	EXTENSION VALUE	AD VALOREM VALUE	EXEMPT AMOUNT	TAXABLE VALUE
NL003	Norwood Librar	1	TOTAL		183,300	183,300	

*** S C H O O L D I S T R I C T S U M M A R Y ***

CODE	DISTRICT NAME	TOTAL PARCELS	ASSESSED LAND	ASSESSED TOTAL	EXEMPT AMOUNT	TOTAL TAXABLE	STAR AMOUNT	STAR TAXABLE
406201	Norwood-Norfolk	1	21,200	183,300	183,300			
	S U B - T O T A L	1	21,200	183,300	183,300			
	T O T A L	1	21,200	183,300	183,300			

*** S Y S T E M C O D E S S U M M A R Y ***

NO SYSTEM EXEMPTIONS AT THIS LEVEL

*** E X E M P T I O N S U M M A R Y ***

CODE	DESCRIPTION	TOTAL PARCELS	VILLAGE	COUNTY	TOWN	SCHOOL
25110	Religious	1	183,300	183,300	183,300	183,300
	T O T A L	1	183,300	183,300	183,300	183,300

*** G R A N D T O T A L S ***

ROLL SEC	DESCRIPTION	TOTAL PARCELS	ASSESSED LAND	ASSESSED TOTAL	TAXABLE VILLAGE	TAXABLE COUNTY	TAXABLE TOWN	TAXABLE SCHOOL	STAR TAXABLE
8	WHOLLY EXEMPT	1	21,200	183,300					

STATE OF NEW YORK
 COUNTY - St Lawrence
 TOWN - Potsdam
 VILLAGE - Norwood
 SWIS - 407401

2 0 1 2 T E N T A T I V E A S S E S S M E N T R O L L
 WHOLLY EXEMPT SECTION OF THE ROLL - 8
 THESE ASSESSMENTS ARE ALSO USED FOR VILLAGE PURPOSES
 TAX MAP NUMBER SEQUENCE
 UNIFORM PERCENT OF VALUE IS 096.00
 UNIFORM PERCENT OF VALUE IS 096.00

PAGE 264
 VALUATION DATE-JUL 01, 2011
 TAXABLE STATUS DATE-MAR 01, 2012

TAX MAP PARCEL NUMBER	PROPERTY LOCATION & CLASS	ASSESSMENT	EXEMPTION CODE	VILLAGE	COUNTY	TOWN	SCHOOL
CURRENT OWNERS NAME	SCHOOL DISTRICT	LAND	TAX DESCRIPTION	TAXABLE VALUE			
CURRENT OWNERS ADDRESS	PARCEL SIZE/GRID COORD	TOTAL	SPECIAL DISTRICTS	ACCOUNT NO.			
***** 53.033-1-1 *****							
53.033-1-1	Lakeshore Dr 695 Cemetery - WTRFNT		NALL CEM 27350	79,300	79,300	79,300	79,300
Riverside Or Calvary Cemetery	Norwood-Norfolk 406201	74,600	VILLAGE TAXABLE VALUE		0		
Attn: Village Clerk	ACRES 10.00	79,300	COUNTY TAXABLE VALUE		0		
PO Box 182	EAST-0326449 NRTH-1725095		TOWN TAXABLE VALUE		0		
Norwood, NY 13668	DEED BOOK 97B PG-263		SCHOOL TAXABLE VALUE		0		
	FULL MARKET VALUE	82,604	NL003 Norwood Library		0 TO		
			79,300 EX				

STATE OF NEW YORK
 COUNTY - St Lawrence
 TOWN - Potsdam
 VILLAGE - Norwood
 SWIS - 407401

2 0 1 2 T E N T A T I V E A S S E S S M E N T R O L L
 WHOLLY EXEMPT SECTION OF THE ROLL - 8
 THESE ASSESSMENTS ARE ALSO USED FOR VILLAGE PURPOSES
 M A P S E C T I O N - 053
 S U B - S E C T I O N - 033
 UNIFORM PERCENT OF VALUE IS 096.00

PAGE 265
 VALUATION DATE-JUL 01, 2011
 TAXABLE STATUS DATE-MAR 01, 2012
 RPS150/V04/L015
 CURRENT DATE 4/25/2012

*** S P E C I A L D I S T R I C T S U M M A R Y ***

CODE	DISTRICT NAME	TOTAL PARCELS	EXTENSION TYPE	EXTENSION VALUE	AD VALOREM VALUE	EXEMPT AMOUNT	TAXABLE VALUE
NL003	Norwood Librar	1	TOTAL		79,300	79,300	

*** S C H O O L D I S T R I C T S U M M A R Y ***

CODE	DISTRICT NAME	TOTAL PARCELS	ASSESSED LAND	ASSESSED TOTAL	EXEMPT AMOUNT	TOTAL TAXABLE	STAR AMOUNT	STAR TAXABLE
406201	Norwood-Norfolk	1	74,600	79,300	79,300			
	S U B - T O T A L	1	74,600	79,300	79,300			
	T O T A L	1	74,600	79,300	79,300			

*** S Y S T E M C O D E S S U M M A R Y ***

NO SYSTEM EXEMPTIONS AT THIS LEVEL

*** E X E M P T I O N S U M M A R Y ***

CODE	DESCRIPTION	TOTAL PARCELS	VILLAGE	COUNTY	TOWN	SCHOOL
27350	NALL CEM	1	79,300	79,300	79,300	79,300
	T O T A L	1	79,300	79,300	79,300	79,300

*** G R A N D T O T A L S ***

ROLL SEC	DESCRIPTION	TOTAL PARCELS	ASSESSED LAND	ASSESSED TOTAL	TAXABLE VILLAGE	TAXABLE COUNTY	TAXABLE TOWN	TAXABLE SCHOOL	STAR TAXABLE
8	WHOLLY EXEMPT	1	74,600	79,300					

STATE OF NEW YORK
 COUNTY - St Lawrence
 TOWN - Potsdam
 VILLAGE - Norwood
 SWIS - 407401

2 0 1 2 T E N T A T I V E A S S E S S M E N T R O L L
 WHOLLY EXEMPT SECTION OF THE ROLL - 8
 THESE ASSESSMENTS ARE ALSO USED FOR VILLAGE PURPOSES
 TAX MAP NUMBER SEQUENCE
 UNIFORM PERCENT OF VALUE IS 096.00
 UNIFORM PERCENT OF VALUE IS 096.00

PAGE 266
 VALUATION DATE-JUL 01, 2011
 TAXABLE STATUS DATE-MAR 01, 2012

TAX MAP PARCEL NUMBER	PROPERTY LOCATION & CLASS	ASSESSMENT	EXEMPTION CODE	VILLAGE	COUNTY	TOWN	SCHOOL
CURRENT OWNERS NAME	SCHOOL DISTRICT	LAND	TAX DESCRIPTION	TAXABLE VALUE			
CURRENT OWNERS ADDRESS	PARCEL SIZE/GRID COORD	TOTAL	SPECIAL DISTRICTS				ACCOUNT NO.
***** 888.001-1-4 *****							
888.001-1-4	Norwood Vlg 836 Telecom. eq.		NYS Power 12360	40,000	40,000	40,000	40,000
NY State Dev Auth of the No Co	Norwood-Norfolk 406201	40,000	VILLAGE TAXABLE VALUE		0		
Dev Auth of The North Country	1.6 Miles Fiber Optic Cab	40,000	COUNTY TAXABLE VALUE		0		
Suite 414	Outside Plant		TOWN TAXABLE VALUE		0		
317 Washington St	ACRES 0.01 BANK9999998		SCHOOL TAXABLE VALUE		0		
Watertown, NY 13601	FULL MARKET VALUE	41,667	NL003 Norwood Library		0 TO		
			40,000 EX				

STATE OF NEW YORK
 COUNTY - St Lawrence
 TOWN - Potsdam
 VILLAGE - Norwood
 SWIS - 407401

2 0 1 2 T E N T A T I V E A S S E S S M E N T R O L L
 WHOLLY EXEMPT SECTION OF THE ROLL - 8
 THESE ASSESSMENTS ARE ALSO USED FOR VILLAGE PURPOSES
 M A P S E C T I O N - 888
 S U B - S E C T I O N - 001
 UNIFORM PERCENT OF VALUE IS 096.00

PAGE 267
 VALUATION DATE-JUL 01, 2011
 TAXABLE STATUS DATE-MAR 01, 2012
 RPS150/V04/L015
 CURRENT DATE 4/25/2012

*** S P E C I A L D I S T R I C T S U M M A R Y ***

CODE	DISTRICT NAME	TOTAL PARCELS	EXTENSION TYPE	EXTENSION VALUE	AD VALOREM VALUE	EXEMPT AMOUNT	TAXABLE VALUE
NL003	Norwood Librar	1	TOTAL		40,000	40,000	

*** S C H O O L D I S T R I C T S U M M A R Y ***

CODE	DISTRICT NAME	TOTAL PARCELS	ASSESSED LAND	ASSESSED TOTAL	EXEMPT AMOUNT	TOTAL TAXABLE	STAR AMOUNT	STAR TAXABLE
406201	Norwood-Norfolk	1	40,000	40,000	40,000			
	S U B - T O T A L	1	40,000	40,000	40,000			
	T O T A L	1	40,000	40,000	40,000			

*** S Y S T E M C O D E S S U M M A R Y ***

NO SYSTEM EXEMPTIONS AT THIS LEVEL

*** E X E M P T I O N S U M M A R Y ***

CODE	DESCRIPTION	TOTAL PARCELS	VILLAGE	COUNTY	TOWN	SCHOOL
12360	NYS Power	1	40,000	40,000	40,000	40,000
	T O T A L	1	40,000	40,000	40,000	40,000

*** G R A N D T O T A L S ***

ROLL SEC	DESCRIPTION	TOTAL PARCELS	ASSESSED LAND	ASSESSED TOTAL	TAXABLE VILLAGE	TAXABLE COUNTY	TAXABLE TOWN	TAXABLE SCHOOL	STAR TAXABLE
8	WHOLLY EXEMPT	1	40,000	40,000					

STATE OF NEW YORK
 COUNTY - St Lawrence
 TOWN - Potsdam
 VILLAGE - Norwood
 SWIS - 407401

2 0 1 2 T E N T A T I V E A S S E S S M E N T R O L L
 WHOLLY EXEMPT SECTION OF THE ROLL - 8
 THESE ASSESSMENTS ARE ALSO USED FOR VILLAGE PURPOSES
 S U B - S E C T I O N - 001
 UNIFORM PERCENT OF VALUE IS 096.00
 R O L L S U B S E C T I O N - - T O T A L S

PAGE 268
 VALUATION DATE-JUL 01, 2011
 TAXABLE STATUS DATE-MAR 01, 2012
 RPS150/V04/L015
 CURRENT DATE 4/25/2012

*** S P E C I A L D I S T R I C T S U M M A R Y ***

CODE	DISTRICT NAME	TOTAL PARCELS	EXTENSION TYPE	EXTENSION VALUE	AD VALOREM VALUE	EXEMPT AMOUNT	TAXABLE VALUE
NL003	Norwood Librar	43	TOTAL		9357,000	9357,000	

*** S C H O O L D I S T R I C T S U M M A R Y ***

CODE	DISTRICT NAME	TOTAL PARCELS	ASSESSED LAND	ASSESSED TOTAL	EXEMPT AMOUNT	TOTAL TAXABLE	STAR AMOUNT	STAR TAXABLE
406201	Norwood-Norfolk	43	687,800	9357,000	9357,000			
	S U B - T O T A L	43	687,800	9357,000	9357,000			
	T O T A L	43	687,800	9357,000	9357,000			

*** S Y S T E M C O D E S S U M M A R Y ***

NO SYSTEM EXEMPTIONS AT THIS LEVEL

*** E X E M P T I O N S U M M A R Y ***

CODE	DESCRIPTION	TOTAL PARCELS	VILLAGE	COUNTY	TOWN	SCHOOL
12100	New York S	3	1160,200	1160,200	1160,200	1160,200
12360	NYS Power	3	123,400	123,400	123,400	123,400
13650	Village Ow	16	1842,800	1842,800	1842,800	1842,800
25110	Religious	11	2466,400	2466,400	2466,400	2466,400
25210	Hospital	1	124,600	124,600	124,600	124,600
25230	Moral/Ment	1	171,100	171,100	171,100	171,100
25300	Other Non	4	1495,600	1495,600	1495,600	1495,600
25400	Frat Organ	1	235,000	235,000	235,000	235,000
26400	Vol Fire D	1	158,600	158,600	158,600	158,600
27350	NALL CEM	1	79,300	79,300	79,300	79,300
28550	Sr Cit Ctr	1	1500,000	1500,000	1500,000	1500,000
	T O T A L	43	9357,000	9357,000	9357,000	9357,000

STATE OF NEW YORK
 COUNTY - St Lawrence
 TOWN - Potsdam
 VILLAGE - Norwood
 SWIS - 407401

2 0 1 2 T E N T A T I V E A S S E S S M E N T R O L L
 WHOLLY EXEMPT SECTION OF THE ROLL - 8
 THESE ASSESSMENTS ARE ALSO USED FOR VILLAGE PURPOSES
 S U B - S E C T I O N - 001
 UNIFORM PERCENT OF VALUE IS 096.00
 R O L L S U B S E C T I O N - - T O T A L S

PAGE 269
 VALUATION DATE-JUL 01, 2011
 TAXABLE STATUS DATE-MAR 01, 2012
 RPS150/V04/L015
 CURRENT DATE 4/25/2012

*** G R A N D T O T A L S ***

ROLL SEC	DESCRIPTION	TOTAL PARCELS	ASSESSED LAND	ASSESSED TOTAL	TAXABLE VILLAGE	TAXABLE COUNTY	TAXABLE TOWN	TAXABLE SCHOOL	STAR TAXABLE
8	WHOLLY EXEMPT	43	687,800	9357,000					

STATE OF NEW YORK
 COUNTY - St Lawrence
 TOWN - Potsdam
 VILLAGE - Norwood
 SWIS - 407401

2 0 1 2 T E N T A T I V E A S S E S S M E N T R O L L
 WHOLLY EXEMPT SECTION OF THE ROLL - 8
 THESE ASSESSMENTS ARE ALSO USED FOR VILLAGE PURPOSES
 UNIFORM PERCENT OF VALUE IS 096.00

PAGE 270
 VALUATION DATE-JUL 01, 2011
 TAXABLE STATUS DATE-MAR 01, 2012
 RPS150/V04/L015
 CURRENT DATE 4/25/2012

R O L L S E C T I O N T O T A L S

*** S P E C I A L D I S T R I C T S U M M A R Y ***

CODE	DISTRICT NAME	TOTAL PARCELS	EXTENSION TYPE	EXTENSION VALUE	AD VALOREM VALUE	EXEMPT AMOUNT	TAXABLE VALUE
NL003	Norwood Librar	43	TOTAL		9357,000	9357,000	

*** S C H O O L D I S T R I C T S U M M A R Y ***

CODE	DISTRICT NAME	TOTAL PARCELS	ASSESSED LAND	ASSESSED TOTAL	EXEMPT AMOUNT	TOTAL TAXABLE	STAR AMOUNT	STAR TAXABLE
406201	Norwood-Norfolk	43	687,800	9357,000	9357,000			
	S U B - T O T A L	43	687,800	9357,000	9357,000			
	T O T A L	43	687,800	9357,000	9357,000			

*** S Y S T E M C O D E S S U M M A R Y ***

NO SYSTEM EXEMPTIONS AT THIS LEVEL

*** E X E M P T I O N S U M M A R Y ***

CODE	DESCRIPTION	TOTAL PARCELS	VILLAGE	COUNTY	TOWN	SCHOOL
12100	New York S	3	1160,200	1160,200	1160,200	1160,200
12360	NYS Power	3	123,400	123,400	123,400	123,400
13650	Village Ow	16	1842,800	1842,800	1842,800	1842,800
25110	Religious	11	2466,400	2466,400	2466,400	2466,400
25210	Hospital	1	124,600	124,600	124,600	124,600
25230	Moral/Ment	1	171,100	171,100	171,100	171,100
25300	Other Non	4	1495,600	1495,600	1495,600	1495,600
25400	Frat Organ	1	235,000	235,000	235,000	235,000
26400	Vol Fire D	1	158,600	158,600	158,600	158,600
27350	NALL CEM	1	79,300	79,300	79,300	79,300
28550	Sr Cit Ctr	1	1500,000	1500,000	1500,000	1500,000
	T O T A L	43	9357,000	9357,000	9357,000	9357,000

STATE OF NEW YORK
COUNTY - St Lawrence
TOWN - Potsdam
VILLAGE - Norwood
SWIS - 407401

2 0 1 2 T E N T A T I V E A S S E S S M E N T R O L L
WHOLLY EXEMPT SECTION OF THE ROLL - 8
THESE ASSESSMENTS ARE ALSO USED FOR VILLAGE PURPOSES
UNIFORM PERCENT OF VALUE IS 096.00

PAGE 271
VALUATION DATE-JUL 01, 2011
TAXABLE STATUS DATE-MAR 01, 2012
RPS150/V04/L015
CURRENT DATE 4/25/2012

R O L L S E C T I O N T O T A L S

*** G R A N D T O T A L S ***

ROLL SEC	DESCRIPTION	TOTAL PARCELS	ASSESSED LAND	ASSESSED TOTAL	TAXABLE VILLAGE	TAXABLE COUNTY	TAXABLE TOWN	TAXABLE SCHOOL	STAR TAXABLE
8	WHOLLY EXEMPT	43	687,800	9357,000					

STATE OF NEW YORK
 COUNTY - St Lawrence
 TOWN - Potsdam
 VILLAGE - Norwood
 SWIS - 407401

2 0 1 2 T E N T A T I V E A S S E S S M E N T R O L L

THESE ASSESSMENTS ARE ALSO USED FOR VILLAGE PURPOSES
 S W I S T O T A L S
 UNIFORM PERCENT OF VALUE IS 096.00

VALUATION DATE-JUL 01, 2011
 TAXABLE STATUS DATE-MAR 01, 2012
 RPS150/V04/L015
 CURRENT DATE 4/25/2012

*** S P E C I A L D I S T R I C T S U M M A R Y ***

CODE	DISTRICT NAME	TOTAL PARCELS	EXTENSION TYPE	EXTENSION VALUE	AD VALOREM VALUE	EXEMPT AMOUNT	TAXABLE VALUE
NL003	Norwood Librar	721	TOTAL		51825,478	9926,321	41899,157

*** S C H O O L D I S T R I C T S U M M A R Y ***

CODE	DISTRICT NAME	TOTAL PARCELS	ASSESSED LAND	ASSESSED TOTAL	EXEMPT AMOUNT	TOTAL TAXABLE	STAR AMOUNT	STAR TAXABLE
406201	Norwood-Norfolk	722	5486,600	51826,978	9948,216	41878,762	15220,910	26657,852
	S U B - T O T A L	722	5486,600	51826,978	9948,216	41878,762	15220,910	26657,852
	T O T A L	722	5486,600	51826,978	9948,216	41878,762	15220,910	26657,852

*** S Y S T E M C O D E S S U M M A R Y ***

NO SYSTEM EXEMPTIONS AT THIS LEVEL

*** E X E M P T I O N S U M M A R Y ***

CODE	DESCRIPTION	TOTAL PARCELS	VILLAGE	COUNTY	TOWN	SCHOOL
12100	New York S	3	1160,200	1160,200	1160,200	1160,200
12360	NYS Power	3	123,400	123,400	123,400	123,400
13650	Village Ow	16	1842,800	1842,800	1842,800	1842,800
25110	Religious	11	2466,400	2466,400	2466,400	2466,400
25210	Hospital	1	124,600	124,600	124,600	124,600
25230	Moral/Ment	1	171,100	171,100	171,100	171,100
25300	Other Non	4	1495,600	1495,600	1495,600	1495,600
25400	Frat Organ	1	235,000	235,000	235,000	235,000
26400	Vol Fire D	1	158,600	158,600	158,600	158,600
27350	NALL CEM	1	79,300	79,300	79,300	79,300
28550	Sr Cit Ctr	1	1500,000	1500,000	1500,000	1500,000
41003	Vet Chg of	9	171,881		171,881	
41112	Vet Pro Ra	9		194,160		
41121	Vet - Wart	47		411,375	411,375	

STATE OF NEW YORK
 COUNTY - St Lawrence
 TOWN - Potsdam
 VILLAGE - Norwood
 SWIS - 407401

2 0 1 2 T E N T A T I V E A S S E S S M E N T R O L L

VALUATION DATE-JUL 01, 2011

THESE ASSESSMENTS ARE ALSO USED FOR VILLAGE PURPOSES

TAXABLE STATUS DATE-MAR 01, 2012

S W I S T O T A L S

RPS150/V04/L015

UNIFORM PERCENT OF VALUE IS 096.00

CURRENT DATE 4/25/2012

*** G R A N D T O T A L S ***

ROLL SEC	DESCRIPTION	TOTAL PARCELS	ASSESSED LAND	ASSESSED TOTAL	TAXABLE VILLAGE	TAXABLE COUNTY	TAXABLE TOWN	TAXABLE SCHOOL	STAR TAXABLE
7	CEILING RAILROADS	1	49,600	632,000	149,979	149,979	149,979	149,979	149,979
8	WHOLLY EXEMPT	43	687,800	9357,000					
*	SUB TOTAL	722	5486,600	51826,978	41021,161	40331,555	40160,726	41878,762	26657,852
**	GRAND TOTAL	722	5486,600	51826,978	41021,161	40331,555	40160,726	41878,762	26657,852

STATE OF NEW YORK
 COUNTY - St Lawrence
 TOWN - Potsdam
 VILLAGE - Potsdam
 SWIS - 407403

2 0 1 2 T E N T A T I V E A S S E S S M E N T R O L L
 T A X A B L E SECTION OF THE ROLL - 1
 THESE ASSESSMENTS ARE ALSO USED FOR VILLAGE PURPOSES
 TAX MAP NUMBER SEQUENCE
 UNIFORM PERCENT OF VALUE IS 096.00

PAGE 275
 VALUATION DATE-JUL 01, 2011
 TAXABLE STATUS DATE-MAR 01, 2012

TAX MAP PARCEL NUMBER	PROPERTY LOCATION & CLASS	ASSESSMENT	EXEMPTION CODE	VILLAGE	COUNTY	TOWN	SCHOOL
CURRENT OWNERS NAME	SCHOOL DISTRICT	LAND	TAX DESCRIPTION	TAXABLE VALUE			
CURRENT OWNERS ADDRESS	PARCEL SIZE/GRID COORD	TOTAL	SPECIAL DISTRICTS	ACCOUNT NO.			
***** 64.026-1-1 *****							
64.026-1-1	Sh 56 330 Vacant comm		VILLAGE TAXABLE VALUE		90,100		
Lowe's Home Centers Inc	Potsdam 2 407402	90,100	COUNTY TAXABLE VALUE		90,100		
% Tax Dept	Easements 2008/18492,1849	90,100	TOWN TAXABLE VALUE		90,100		
1000 Lowes Blvd	ACRES 8.40		SCHOOL TAXABLE VALUE		90,100		
Mooresville, NC 28117-8520	EAST-0329576 NRTH-1710433						
	DEED BOOK 2010 PG-16818						
	FULL MARKET VALUE	93,854					
***** 64.026-1-2 *****							
64.026-1-2	61 Country Ln 453 Large retail		Business I 47612	0	3080,000	0	0
Lowe's Home Centers, Inc	Potsdam 2 407402	300,000	VILLAGE TAXABLE VALUE		6400,000		
Mail Code 2ETA	2008sp3,000,000	6400,000	COUNTY TAXABLE VALUE		3320,000		
1605 Curtis Bridge Rd	easements 2008/8370,8369,		TOWN TAXABLE VALUE		6400,000		
Wilkesboro, NC 28697	2008/21395,21394		SCHOOL TAXABLE VALUE		6400,000		
	ACRES 15.30						
	EAST-0329029 NRTH-1710115						
	DEED BOOK 2008 PG-8368						
	FULL MARKET VALUE	6666,667					
***** 64.026-1-3 *****							
64.026-1-3	Country Ln 330 Vacant comm		VILLAGE TAXABLE VALUE		244,100		
Lowe's Home Centers	Potsdam 2 407402	244,100	COUNTY TAXABLE VALUE		244,100		
% Tax Dept	Easements 2008/18492,1849	244,100	TOWN TAXABLE VALUE		244,100		
1000 Lowes Blvd	ACRES 14.80		SCHOOL TAXABLE VALUE		244,100		
Mooresville, NC 28117-8520	EAST-0328420 NRTH-1710573						
	DEED BOOK 2010 PG-16817						
	FULL MARKET VALUE	254,271					
***** 64.026-1-4 *****							
64.026-1-4	Sh 56 330 Vacant comm		VILLAGE TAXABLE VALUE		500		
Vienneau Lloyd	Potsdam 2 407402	500	COUNTY TAXABLE VALUE		500		
PO Box 5154	FRNT 107.00 DPTH 327.00	500	TOWN TAXABLE VALUE		500		
Potsdam, NY 13676	EAST-0329742 NRTH-1711068		SCHOOL TAXABLE VALUE		500		
	DEED BOOK 2006 PG-7297						
	FULL MARKET VALUE	521					
***** 64.026-1-5 *****							
64.026-1-5	62 Country Ln 210 1 Family Res		Vet - Wart 41121	0	11,520	11,520	0
Dodds Thomas (LU)	Potsdam 2 407402	16,300	Vet - Wart 41127	11,520	0	0	0
Dodds Mary (LU)	ACRES 3.40	88,500	Basic Star 41854	0	0	0	28,800
Lowe's Home Centers Inc	EAST-0328327 NRTH-1710239		VILLAGE TAXABLE VALUE		76,980		
1000 Lowes Blvd	DEED BOOK 2010 PG-16817		COUNTY TAXABLE VALUE		76,980		
Mooresville, NC 28117-8520	FULL MARKET VALUE	92,188	TOWN TAXABLE VALUE		76,980		
			SCHOOL TAXABLE VALUE		59,700		

STATE OF NEW YORK
 COUNTY - St Lawrence
 TOWN - Potsdam
 VILLAGE - Potsdam
 SWIS - 407403

2 0 1 2 T E N T A T I V E A S S E S S M E N T R O L L
 T A X A B L E S E C T I O N O F T H E R O L L - 1
 T H E S E A S S E S S M E N T S A R E A L S O U S E D F O R V I L L A G E P U R P O S E S
 M A P S E C T I O N - 0 6 4
 S U B - S E C T I O N - 0 2 6
 U N I F O R M P E R C E N T O F V A L U E I S 0 9 6 . 0 0

PAGE 276
 VALUATION DATE-JUL 01, 2011
 TAXABLE STATUS DATE-MAR 01, 2012
 RPS150/V04/L015
 CURRENT DATE 4/25/2012

*** S P E C I A L D I S T R I C T S U M M A R Y ***

CODE	DISTRICT NAME	TOTAL PARCELS	EXTENSION TYPE	EXTENSION VALUE	AD VALOREM VALUE	EXEMPT AMOUNT	TAXABLE VALUE
------	---------------	---------------	----------------	-----------------	------------------	---------------	---------------

NO SPECIAL DISTRICTS AT THIS LEVEL

*** S C H O O L D I S T R I C T S U M M A R Y ***

CODE	DISTRICT NAME	TOTAL PARCELS	ASSESSED LAND	ASSESSED TOTAL	EXEMPT AMOUNT	TOTAL TAXABLE	STAR AMOUNT	STAR TAXABLE
407402	Potsdam 2	5	651,000	6823,200		6823,200	28,800	6794,400
	S U B - T O T A L	5	651,000	6823,200		6823,200	28,800	6794,400
	T O T A L	5	651,000	6823,200		6823,200	28,800	6794,400

*** S Y S T E M C O D E S S U M M A R Y ***

NO SYSTEM EXEMPTIONS AT THIS LEVEL

*** E X E M P T I O N S U M M A R Y ***

CODE	DESCRIPTION	TOTAL PARCELS	VILLAGE	COUNTY	TOWN	SCHOOL
41121	Vet - Wart	1		11,520	11,520	
41127	Vet - Wart	1	11,520			
41854	Basic Star	1				28,800
47612	Business I	1		3080,000		
	T O T A L	4	11,520	3091,520	11,520	28,800

STATE OF NEW YORK
COUNTY - St Lawrence
TOWN - Potsdam
VILLAGE - Potsdam
SWIS - 407403

2 0 1 2 T E N T A T I V E A S S E S S M E N T R O L L
T A X A B L E SECTION OF THE ROLL - 1
THESE ASSESSMENTS ARE ALSO USED FOR VILLAGE PURPOSES
M A P S E C T I O N - 064
S U B - S E C T I O N - 026
UNIFORM PERCENT OF VALUE IS 096.00

PAGE 277
VALUATION DATE-JUL 01, 2011
TAXABLE STATUS DATE-MAR 01, 2012
RPS150/V04/L015
CURRENT DATE 4/25/2012

*** G R A N D T O T A L S ***

ROLL SEC	DESCRIPTION	TOTAL PARCELS	ASSESSED LAND	ASSESSED TOTAL	TAXABLE VILLAGE	TAXABLE COUNTY	TAXABLE TOWN	TAXABLE SCHOOL	STAR TAXABLE
1	TAXABLE	5	651,000	6823,200	6811,680	3731,680	6811,680	6823,200	6794,400

STATE OF NEW YORK
 COUNTY - St Lawrence
 TOWN - Potsdam
 VILLAGE - Potsdam
 SWIS - 407403

2 0 1 2 T E N T A T I V E A S S E S S M E N T R O L L
 T A X A B L E SECTION OF THE ROLL - 1
 THESE ASSESSMENTS ARE ALSO USED FOR VILLAGE PURPOSES
 TAX MAP NUMBER SEQUENCE
 UNIFORM PERCENT OF VALUE IS 096.00
 UNIFORM PERCENT OF VALUE IS 096.00

PAGE 278
 VALUATION DATE-JUL 01, 2011
 TAXABLE STATUS DATE-MAR 01, 2012

TAX MAP PARCEL NUMBER	PROPERTY LOCATION & CLASS	ASSESSMENT	EXEMPTION CODE	VILLAGE	COUNTY	TOWN	SCHOOL
CURRENT OWNERS NAME	SCHOOL DISTRICT	LAND	TAX DESCRIPTION	TAXABLE VALUE			
CURRENT OWNERS ADDRESS	PARCEL SIZE/GRID COORD	TOTAL	SPECIAL DISTRICTS	ACCOUNT NO.			
***** 64.034-1-1 *****							
	201 Market St						
64.034-1-1	452 Nbh shop ctr		VILLAGE TAXABLE VALUE				3300,000
Potsdam Associates	Potsdam 2 407402	303,700	COUNTY TAXABLE VALUE				3300,000
31 Hopkins Rd Ste 100	P&C etc	3300,000	TOWN TAXABLE VALUE				3300,000
Amherst, NY 14221-4641	89sp3,200,000		SCHOOL TAXABLE VALUE				3300,000
	Easements 2008/18492 & 93						
	ACRES 18.10						
	EAST-0329467 NRTH-1708403						
	DEED BOOK 1035 PG-00362						
	FULL MARKET VALUE	3437,500					
***** 64.034-1-2 *****							
	177 Market St						
64.034-1-2	421 Restaurant		VILLAGE TAXABLE VALUE				487,000
Curtis Jean	Potsdam 2 407402	131,400	COUNTY TAXABLE VALUE				487,000
26 Wheeler Rd	Re: Ponderosa	487,000	TOWN TAXABLE VALUE				487,000
Potsdam, NY 13676	223x200x143x242		SCHOOL TAXABLE VALUE				487,000
	X						
	FRNT 223.00 DPTH						
	ACRES 0.90						
	EAST-0329761 NRTH-1707934						
	DEED BOOK 1098 PG-48						
	FULL MARKET VALUE	507,292					
***** 64.034-1-3.1/1 *****							
	SH 56						
64.034-1-3.1/1	474 Billboard		VILLAGE TAXABLE VALUE				7,500
Lamar Advertising Of Syracuse	Potsdam 2 407402	0	COUNTY TAXABLE VALUE				7,500
745 W Genesee St	3 billboards	7,500	TOWN TAXABLE VALUE				7,500
Syracuse, NY 13204-2305	ACRES 0.01		SCHOOL TAXABLE VALUE				7,500
	FULL MARKET VALUE	7,813					

STATE OF NEW YORK
 COUNTY - St Lawrence
 TOWN - Potsdam
 VILLAGE - Potsdam
 SWIS - 407403

2 0 1 2 T E N T A T I V E A S S E S S M E N T R O L L
 T A X A B L E SECTION OF THE ROLL - 1
 THESE ASSESSMENTS ARE ALSO USED FOR VILLAGE PURPOSES
 TAX MAP NUMBER SEQUENCE
 UNIFORM PERCENT OF VALUE IS 096.00
 UNIFORM PERCENT OF VALUE IS 096.00

PAGE 280
 VALUATION DATE-JUL 01, 2011
 TAXABLE STATUS DATE-MAR 01, 2012

TAX MAP PARCEL NUMBER	PROPERTY LOCATION & CLASS	ASSESSMENT	EXEMPTION CODE	VILLAGE	COUNTY	TOWN	SCHOOL
CURRENT OWNERS NAME	SCHOOL DISTRICT	LAND	TAX DESCRIPTION	TAXABLE VALUE			
CURRENT OWNERS ADDRESS	PARCEL SIZE/GRID COORD	TOTAL	SPECIAL DISTRICTS			ACCOUNT NO.	

64.035-1-2.1	78 May Rd 210 1 Family Res		Basic Star 41854	0	0	0	1- 21- 2 28,800
Jenks Jordan M	Potsdam 2 407402	28,100	VILLAGE TAXABLE VALUE		92,500		
Jenks Gerald L Jr	2009sp99640	92,500	COUNTY TAXABLE VALUE		92,500		
78 May Rd	X		TOWN TAXABLE VALUE		92,500		
Potsdam, NY 13676	X		SCHOOL TAXABLE VALUE		63,700		
	FRNT 400.00 DPTH 320.00						
	ACRES 2.90 BANK8888830						
	EAST-0332370 NRTH-1709376						
	DEED BOOK 2009 PG-17282						
	FULL MARKET VALUE	96,354					

64.035-1-3	74 May Rd 311 Res vac land		VILLAGE TAXABLE VALUE		21,500		1- 42- 1 21,500
Halliday Kurt S	Potsdam 2 407402	21,500	COUNTY TAXABLE VALUE		21,500		
Halliday Carol C	X	21,500	TOWN TAXABLE VALUE		21,500		
58 May Rd	X		SCHOOL TAXABLE VALUE		21,500		
Potsdam, NY 13676	X						
	FRNT 263.00 DPTH 320.00						
	ACRES 1.90						
	EAST-0332105 NRTH-1709181						
	DEED BOOK 2011 PG-11537						
	FULL MARKET VALUE	22,396					

64.035-1-4	64 May Rd 311 Res vac land		VILLAGE TAXABLE VALUE		21,400		1- 42- 2 21,400
Halliday Kurt S	Potsdam 2 407402	21,400	COUNTY TAXABLE VALUE		21,400		
Halliday Carol C	X	21,400	TOWN TAXABLE VALUE		21,400		
58 May Rd	X		SCHOOL TAXABLE VALUE		21,400		
Potsdam, NY 13676	X						
	FRNT 262.00 DPTH 320.00						
	ACRES 1.80						
	EAST-0331889 NRTH-1709035						
	DEED BOOK 2011 PG-11537						
	FULL MARKET VALUE	22,292					

64.035-1-5.1	58 May Rd 210 1 Family Res		Basic Star 41854	0	0	0	1- 42- 9 28,800
Halliday Kurt S	Potsdam 2 407402	30,100	VILLAGE TAXABLE VALUE		166,400		
Halliday Carol C	X	166,400	COUNTY TAXABLE VALUE		166,400		
58 May Rd	X		TOWN TAXABLE VALUE		166,400		
Potsdam, NY 13676-3200	X		SCHOOL TAXABLE VALUE		137,600		
	ACRES 1.40						
	EAST-0331709 NRTH-1708867						
	DEED BOOK 2011 PG-11538						
	FULL MARKET VALUE	173,333					

STATE OF NEW YORK
 COUNTY - St Lawrence
 TOWN - Potsdam
 VILLAGE - Potsdam
 SWIS - 407403

2 0 1 2 T E N T A T I V E A S S E S S M E N T R O L L
 T A X A B L E SECTION OF THE ROLL - 1
 THESE ASSESSMENTS ARE ALSO USED FOR VILLAGE PURPOSES
 TAX MAP NUMBER SEQUENCE
 UNIFORM PERCENT OF VALUE IS 096.00
 UNIFORM PERCENT OF VALUE IS 096.00

PAGE 281
 VALUATION DATE-JUL 01, 2011
 TAXABLE STATUS DATE-MAR 01, 2012

TAX MAP PARCEL NUMBER	PROPERTY LOCATION & CLASS	ASSESSMENT	EXEMPTION CODE	VILLAGE	COUNTY	TOWN	SCHOOL
CURRENT OWNERS NAME	SCHOOL DISTRICT	LAND	TAX DESCRIPTION	TAXABLE VALUE			
CURRENT OWNERS ADDRESS	PARCEL SIZE/GRID COORD	TOTAL	SPECIAL DISTRICTS				ACCOUNT NO.

64.035-1-6	52 May Rd 311 Res vac land		VILLAGE TAXABLE VALUE	18,700			1- 42-10
Halliday Kurt S	Potsdam 2 407402	18,700	COUNTY TAXABLE VALUE	18,700			
Halliday Carol C	X	18,700	TOWN TAXABLE VALUE	18,700			
58 May Rd	X		SCHOOL TAXABLE VALUE	18,700			
Potsdam, NY 13676	X						
	FRNT 202.00 DPTH 275.00						
	ACRES 1.20						
	EAST-0331491 NRTH-1708770						
	DEED BOOK 2011 PG-11537						
	FULL MARKET VALUE	19,479					

64.035-1-7.1	60 May Rd 314 Rural vac<10		VILLAGE TAXABLE VALUE	13,300			1- 42-11
Halliday Kurt S	Potsdam 2 407402	13,300	COUNTY TAXABLE VALUE	13,300			
Halliday Carol C	X	13,300	TOWN TAXABLE VALUE	13,300			
58 May Rd	X		SCHOOL TAXABLE VALUE	13,300			
Potsdam, NY 13676	X						
	ACRES 1.60						
	EAST-0331247 NRTH-1708717						
	DEED BOOK 2011 PG-11537						
	FULL MARKET VALUE	13,854					

64.035-1-8	48 May Rd 210 1 Family Res		Basic Star 41854	0	0	0	1- 10-13 28,800
Karpick Paul M	Potsdam 2 407402	21,600	VILLAGE TAXABLE VALUE	193,100			
Karpick Lynda L	2008sp197000	193,100	COUNTY TAXABLE VALUE	193,100			
48 May Rd	88sp8000		TOWN TAXABLE VALUE	193,100			
Potsdam, NY 13676	166x146x149x145		SCHOOL TAXABLE VALUE	164,300			
	FRNT 166.00 DPTH 145.50						
	ACRES 0.56						
	EAST-0331379 NRTH-1708596						
	DEED BOOK 2008 PG-18661						
	FULL MARKET VALUE	201,146					

64.035-1-9	46 May Rd 210 1 Family Res		Vet - Wart 41121	0	11,520	11,520	0
Johnson Neil R	Potsdam 2 407402	21,700	Vet - Wart 41127	11,520	0	0	0
Johnson Marilyn	X	94,700	Basic Star 41854	0	0	0	28,800
46 May Rd	X		VILLAGE TAXABLE VALUE	83,180			
Potsdam, NY 13676	166x149x149x146		COUNTY TAXABLE VALUE	83,180			
	FRNT 166.00 DPTH 147.50		TOWN TAXABLE VALUE	83,180			
	EAST-0331260 NRTH-1708526		SCHOOL TAXABLE VALUE	65,900			
	DEED BOOK 750 PG-00228						
	FULL MARKET VALUE	98,646					

STATE OF NEW YORK
 COUNTY - St Lawrence
 TOWN - Potsdam
 VILLAGE - Potsdam
 SWIS - 407403

2 0 1 2 T E N T A T I V E A S S E S S M E N T R O L L
 T A X A B L E SECTION OF THE ROLL - 1
 THESE ASSESSMENTS ARE ALSO USED FOR VILLAGE PURPOSES
 TAX MAP NUMBER SEQUENCE
 UNIFORM PERCENT OF VALUE IS 096.00
 UNIFORM PERCENT OF VALUE IS 096.00

PAGE 282
 VALUATION DATE-JUL 01, 2011
 TAXABLE STATUS DATE-MAR 01, 2012

TAX MAP PARCEL NUMBER	PROPERTY LOCATION & CLASS	ASSESSMENT	EXEMPTION CODE	VILLAGE	COUNTY	TOWN	SCHOOL
CURRENT OWNERS NAME	SCHOOL DISTRICT	LAND	TAX DESCRIPTION	TAXABLE VALUE			
CURRENT OWNERS ADDRESS	PARCEL SIZE/GRID COORD	TOTAL	SPECIAL DISTRICTS				ACCOUNT NO.

64.035-1-10	44 May Rd 210 1 Family Res		Basic Star 41854	0	0	0	1- 14-15 28,800
Howe Mary C Austin	Potsdam 2 407402	20,400	VILLAGE TAXABLE VALUE		63,700		
44 May Rd	95sp33000	63,700	COUNTY TAXABLE VALUE		63,700		
Potsdam, NY 13676	2001sp52000		TOWN TAXABLE VALUE		63,700		
	X		SCHOOL TAXABLE VALUE		34,900		
	FRNT 100.00 DPTH 253.00						
	EAST-0331121 NRTH-1708498						
	DEED BOOK 2004 PG-17808						
	FULL MARKET VALUE	66,354					

64.035-1-12	182 Market St, 12 May Rd 452 Nbh shop ctr		VILLAGE TAXABLE VALUE		2500,000		1- 36-10
GBR Market St Lmted. & Liab.Inc	Potsdam 2 407402	237,700	COUNTY TAXABLE VALUE		2500,000		
Potsdam Holdings Lp	Hacketts etc,	2500,000	TOWN TAXABLE VALUE		2500,000		
150 White Plains Rd Ste 400	Ref 1998/4470		SCHOOL TAXABLE VALUE		2500,000		
Tarrytown, NY 10591	X						
	ACRES 11.50						
	EAST-0330505 NRTH-1708220						
	DEED BOOK 1090 PG-727						
	FULL MARKET VALUE	2604,167					

64.035-1-13	41 May Rd 462 Branch bank		VILLAGE TAXABLE VALUE		127,000		1- 81- 6
Community Bank NA	Potsdam 2 407402	75,000	COUNTY TAXABLE VALUE		127,000		
Attn: Accounts Payable	X	127,000	TOWN TAXABLE VALUE		127,000		
5790 Widewaters Pkwy	X		SCHOOL TAXABLE VALUE		127,000		
Dewitt, NY 13214-1850	X						
	ACRES 1.50						
	EAST-0331002 NRTH-1708045						
	DEED BOOK 867 PG-00023						
	FULL MARKET VALUE	132,292					

64.035-1-16.1	138 Leroy St 210 1 Family Res		Basic Star 41854	0	0	0	1- 8- 9 28,800
Wells Bruce J	Potsdam 2 407402	12,200	VILLAGE TAXABLE VALUE		85,200		
138 Leroy St	2006sp83500	85,200	COUNTY TAXABLE VALUE		85,200		
Potsdam, NY 13676	2001sp78000		TOWN TAXABLE VALUE		85,200		
	90sp100000		SCHOOL TAXABLE VALUE		56,400		
	FRNT 276.00 DPTH 126.00						
	BANK8888201						
	EAST-0331190 NRTH-1708178						
	DEED BOOK 2006 PG-4241						
	FULL MARKET VALUE	88,750					

STATE OF NEW YORK
 COUNTY - St Lawrence
 TOWN - Potsdam
 VILLAGE - Potsdam
 SWIS - 407403

2 0 1 2 T E N T A T I V E A S S E S S M E N T R O L L
 T A X A B L E SECTION OF THE ROLL - 1
 THESE ASSESSMENTS ARE ALSO USED FOR VILLAGE PURPOSES
 TAX MAP NUMBER SEQUENCE
 UNIFORM PERCENT OF VALUE IS 096.00
 UNIFORM PERCENT OF VALUE IS 096.00

PAGE 283
 VALUATION DATE-JUL 01, 2011
 TAXABLE STATUS DATE-MAR 01, 2012

TAX MAP PARCEL NUMBER	PROPERTY LOCATION & CLASS	ASSESSMENT	EXEMPTION CODE-----VILLAGE-----	COUNTY-----	TOWN-----	SCHOOL
CURRENT OWNERS NAME	SCHOOL DISTRICT	LAND	TAX DESCRIPTION	TAXABLE VALUE		
CURRENT OWNERS ADDRESS	PARCEL SIZE/GRID COORD	TOTAL	SPECIAL DISTRICTS	ACCOUNT NO.		

64.035-1-17	132 Leroy St 210 1 Family Res Potsdam 2 407402	13,000	Basic Star 41854	0	0	0 28,800
Ononye Lawretta C	2010sp123,900	117,500	VILLAGE TAXABLE VALUE		117,500	1- 86-11
132 LeRoy St	2004sp97000		COUNTY TAXABLE VALUE		117,500	
Potsdam, NY 13676	X		TOWN TAXABLE VALUE		117,500	
	FRNT 60.00 DPTH 125.00		SCHOOL TAXABLE VALUE		88,700	
	EAST-0331197 NRTH-1707948					
	DEED BOOK 2010 PG-19808					
	FULL MARKET VALUE	122,396				

64.035-2-2.11	67 May Rd 105 Vac farmland Potsdam 2 407402	40,300	VILLAGE TAXABLE VALUE		40,300	1- 97- 3
Adon Farms Partnership	2008sp140000<	40,300	COUNTY TAXABLE VALUE		40,300	
403 State Highway 72	X		TOWN TAXABLE VALUE		40,300	
Potsdam, NY 13676	X		SCHOOL TAXABLE VALUE		40,300	
	ACRES 39.00					
	EAST-0332859 NRTH-1708394					
	DEED BOOK 2008 PG-12293					
	FULL MARKET VALUE	41,979				

64.035-2-3	13 Haggerty Rd 210 1 Family Res Potsdam 2 407402	20,600	Enhanced S 41834	0	0	0 59,710
Cole Dorothy M	X	147,000	VILLAGE TAXABLE VALUE		147,000	
13 Haggerty Rd	X		COUNTY TAXABLE VALUE		147,000	
Potsdam, NY 13676	X		TOWN TAXABLE VALUE		147,000	
	72sp40500		SCHOOL TAXABLE VALUE		87,290	
	FRNT 100.00 DPTH 298.00					
	EAST-0332224 NRTH-1708094					
	DEED BOOK 1998 PG-7778					
	FULL MARKET VALUE	153,125				

64.035-2-4	15 Haggerty Rd 210 1 Family Res Potsdam 2 407402	18,000	Basic Star 41854	0	0	0 28,800
Brady Owen E	X	135,000	VILLAGE TAXABLE VALUE		135,000	
Brady Barbara	X		COUNTY TAXABLE VALUE		135,000	
15 Haggerty Rd	X		TOWN TAXABLE VALUE		135,000	
Potsdam, NY 13676	100x143x100x145 86Sp92000		SCHOOL TAXABLE VALUE		106,200	
	FRNT 100.00 DPTH 144.00					
	EAST-0332161 NRTH-1708185					
	DEED BOOK 999 PG-01072					
	FULL MARKET VALUE	140,625				

STATE OF NEW YORK
 COUNTY - St Lawrence
 TOWN - Potsdam
 VILLAGE - Potsdam
 SWIS - 407403

2 0 1 2 T E N T A T I V E A S S E S S M E N T R O L L
 T A X A B L E SECTION OF THE ROLL - 1
 THESE ASSESSMENTS ARE ALSO USED FOR VILLAGE PURPOSES
 TAX MAP NUMBER SEQUENCE
 UNIFORM PERCENT OF VALUE IS 096.00
 UNIFORM PERCENT OF VALUE IS 096.00

PAGE 284
 VALUATION DATE-JUL 01, 2011
 TAXABLE STATUS DATE-MAR 01, 2012

TAX MAP PARCEL NUMBER	PROPERTY LOCATION & CLASS	ASSESSMENT	EXEMPTION CODE-----VILLAGE-----COUNTY-----TOWN-----SCHOOL	TAXABLE VALUE	ACCOUNT NO.
CURRENT OWNERS NAME	SCHOOL DISTRICT	LAND	TAX DESCRIPTION		
CURRENT OWNERS ADDRESS	PARCEL SIZE/GRID COORD	TOTAL	SPECIAL DISTRICTS		

64.035-2-5	17 Haggerty Rd 210 1 Family Res		Enhanced S 41834	0	1- 8- 8
Kear Nancy S	Potsdam 2 407402	17,900	VILLAGE TAXABLE VALUE	102,500	
17 Haggerty Rd	96sp87000	102,500	COUNTY TAXABLE VALUE	102,500	
Potsdam, NY 13676	87sp77500/93sp90000		TOWN TAXABLE VALUE	102,500	
	99sp87000		SCHOOL TAXABLE VALUE	42,790	
	FRNT 100.00 DPTH 143.00				
	EAST-0332147 NRTH-1708282				
	DEED BOOK 1999 PG-18629				
	FULL MARKET VALUE	106,771			

64.035-2-6	19 Haggerty Rd 210 1 Family Res		Basic Star 41854	0	1- 84- 8
Gamble John	Potsdam 2 407402	17,900	VILLAGE TAXABLE VALUE	132,500	
Gamble Christine	X	132,500	COUNTY TAXABLE VALUE	132,500	
19 Haggerty Rd	X		TOWN TAXABLE VALUE	132,500	
Potsdam, NY 13676	76sp36000		SCHOOL TAXABLE VALUE	103,700	
	FRNT 100.00 DPTH 143.00				
	EAST-0332154 NRTH-1708387				
	DEED BOOK 907 PG-01155				
	FULL MARKET VALUE	138,021			

64.035-2-7	21 Haggerty Rd 210 1 Family Res		Basic Star 41854	0	1- 19- 4
Miao Chenjie	Potsdam 2 407402	17,900	VILLAGE TAXABLE VALUE	132,400	
Zhang Renyan	91sp97500/2002sp119000	132,400	COUNTY TAXABLE VALUE	132,400	
21 Haggerty Rd	2000sp115000		TOWN TAXABLE VALUE	132,400	
Potsdam, NY 13676	2010sp135000		SCHOOL TAXABLE VALUE	103,600	
	FRNT 100.00 DPTH 143.00				
	EAST-0332147 NRTH-1708491				
	DEED BOOK 2010 PG-8264				
	FULL MARKET VALUE	137,917			

64.035-2-8	23 Haggerty Rd 210 1 Family Res		Basic Star 41854	0	1- 43-12
Pillay Pragasen	Potsdam 2 407402	17,900	VILLAGE TAXABLE VALUE	138,000	
Pillay Raamitha	95sp97000/96sp109000	138,000	COUNTY TAXABLE VALUE	138,000	
23 Haggerty Rd	X		TOWN TAXABLE VALUE	138,000	
Potsdam, NY 13676	84sp60000/89sp95000		SCHOOL TAXABLE VALUE	109,200	
	FRNT 100.00 DPTH 143.00				
	EAST-0332154 NRTH-1708589				
	DEED BOOK 1102 PG-523				
	FULL MARKET VALUE	143,750			

STATE OF NEW YORK
 COUNTY - St Lawrence
 TOWN - Potsdam
 VILLAGE - Potsdam
 SWIS - 407403

2 0 1 2 T E N T A T I V E A S S E S S M E N T R O L L
 T A X A B L E SECTION OF THE ROLL - 1
 THESE ASSESSMENTS ARE ALSO USED FOR VILLAGE PURPOSES
 TAX MAP NUMBER SEQUENCE
 UNIFORM PERCENT OF VALUE IS 096.00
 UNIFORM PERCENT OF VALUE IS 096.00

PAGE 285
 VALUATION DATE-JUL 01, 2011
 TAXABLE STATUS DATE-MAR 01, 2012

TAX MAP PARCEL NUMBER	PROPERTY LOCATION & CLASS	ASSESSMENT	EXEMPTION CODE	VILLAGE	COUNTY	TOWN	SCHOOL
CURRENT OWNERS NAME	SCHOOL DISTRICT	LAND	TAX DESCRIPTION	TAXABLE VALUE			
CURRENT OWNERS ADDRESS	PARCEL SIZE/GRID COORD	TOTAL	SPECIAL DISTRICTS				ACCOUNT NO.
***** 64.035-2-9 *****							
25 Haggerty Rd							1- 15- 2
64.035-2-9	210 1 Family Res		Basic Star 41854	0	0	0	28,800
Cappello Frank	Potsdam 2 407402	17,900	VILLAGE TAXABLE VALUE		146,700		
Cappello Laureen	X	146,700	COUNTY TAXABLE VALUE		146,700		
25 Haggerty Rd	81sp5000		TOWN TAXABLE VALUE		146,700		
Potsdam, NY 13676	X		SCHOOL TAXABLE VALUE		117,900		
	FRNT 100.00 DPTH 143.00						
	EAST-0332147 NRTH-1708679						
	DEED BOOK 00957 PG-00083						
	FULL MARKET VALUE	152,813					
***** 64.035-2-10 *****							
27 Haggerty Rd							1- 15- 1
64.035-2-10	311 Res vac land		VILLAGE TAXABLE VALUE		12,500		
Cappello Frank	Potsdam 2 407402	12,500	COUNTY TAXABLE VALUE		12,500		
Yianoukos Steven	X	12,500	TOWN TAXABLE VALUE		12,500		
25 Haggerty Rd	73sp2000/89sp7200		SCHOOL TAXABLE VALUE		12,500		
Potsdam, NY 13676	X						
	FRNT 100.00 DPTH 143.00						
	EAST-0332154 NRTH-1708791						
	DEED BOOK 1030 PG-00786						
	FULL MARKET VALUE	13,021					
***** 64.035-2-11 *****							
61 May Rd							1- 15- 9
64.035-2-11	210 1 Family Res		Basic Star 41854	0	0	0	28,800
Nishikawa Takashi	Potsdam 2 407402	19,300	VILLAGE TAXABLE VALUE		147,000		
Taguchi Nobuko	2004sp140000	147,000	COUNTY TAXABLE VALUE		147,000		
61 May Rd	2007sp146900		TOWN TAXABLE VALUE		147,000		
Potsdam, NY 13676	75sp33000 173X159x143x63		SCHOOL TAXABLE VALUE		118,200		
	FRNT 173.00 DPTH 111.00						
	EAST-0332161 NRTH-1708896						
	DEED BOOK 2007 PG-10240						
	FULL MARKET VALUE	153,125					
***** 64.035-2-12 *****							
11 Haggerty Rd							1- 66-13
64.035-2-12	210 1 Family Res		Basic Star 41854	0	0	0	28,800
Normile Christian A	Potsdam 2 407402	18,100	VILLAGE TAXABLE VALUE		95,900		
Fefee Jan L	2006sp95900	95,900	COUNTY TAXABLE VALUE		95,900		
11 Haggerty Rd	80sp41000		TOWN TAXABLE VALUE		95,900		
Potsdam, NY 13676	X		SCHOOL TAXABLE VALUE		67,100		
	FRNT 100.00 DPTH 148.00						
	BANK8888830						
	EAST-0332161 NRTH-1707976						
	DEED BOOK 2006 PG-18033						
	FULL MARKET VALUE	99,896					

STATE OF NEW YORK
 COUNTY - St Lawrence
 TOWN - Potsdam
 VILLAGE - Potsdam
 SWIS - 407403

2 0 1 2 T E N T A T I V E A S S E S S M E N T R O L L
 T A X A B L E SECTION OF THE ROLL - 1
 THESE ASSESSMENTS ARE ALSO USED FOR VILLAGE PURPOSES
 TAX MAP NUMBER SEQUENCE
 UNIFORM PERCENT OF VALUE IS 096.00
 UNIFORM PERCENT OF VALUE IS 096.00

PAGE 286
 VALUATION DATE-JUL 01, 2011
 TAXABLE STATUS DATE-MAR 01, 2012

TAX MAP PARCEL NUMBER	PROPERTY LOCATION & CLASS	ASSESSMENT	EXEMPTION CODE-----VILLAGE-----COUNTY-----TOWN-----SCHOOL	TAXABLE VALUE	ACCOUNT NO.
CURRENT OWNERS NAME	SCHOOL DISTRICT	LAND	TAX DESCRIPTION		
CURRENT OWNERS ADDRESS	PARCEL SIZE/GRID COORD	TOTAL	SPECIAL DISTRICTS		

64.035-3-1	24 Haggerty Rd 210 1 Family Res		Basic Star 41854	0	1- 89- 8
Suryadejara Vijayakumar Babu	Potsdam 2 407402	20,500	VILLAGE TAXABLE VALUE	145,900	28,800
24 Haggerty Rd	X	145,900	COUNTY TAXABLE VALUE	145,900	
Potsdam, NY 13676	89sp95000		TOWN TAXABLE VALUE	145,900	
	82sp64000 200X110x128x133		SCHOOL TAXABLE VALUE	117,100	
	FRNT 200.00 DPTH 110.00				
	EAST-0331965 NRTH-1708742				
	DEED BOOK 1998 PG-7909				
	FULL MARKET VALUE	151,979			

64.035-3-2	22 Haggerty Rd 210 1 Family Res		VILLAGE TAXABLE VALUE	104,000	1- 41- 6
Roy Dipankar	Potsdam 2 407402	16,300	COUNTY TAXABLE VALUE	104,000	
Roy Urmi	96sp85000	104,000	TOWN TAXABLE VALUE	104,000	
22 Haggerty Rd	2001sp81500		SCHOOL TAXABLE VALUE	104,000	
Potsdam, NY 13676	83sp55000/88sp67000				
	FRNT 110.00 DPTH 110.00				
	EAST-0331965 NRTH-1708610				
	DEED BOOK 2001 PG-14598				
	FULL MARKET VALUE	108,333			

64.035-3-3	20 Haggerty Rd 210 1 Family Res		Basic Star 41854	0	1- 43-13
Achuthan Ajit	Potsdam 2 407402	15,800	VILLAGE TAXABLE VALUE	152,000	28,800
Peethamparan Sulapha	2011sp160000	152,000	COUNTY TAXABLE VALUE	152,000	
20 Haggerty Rd	2009sp147000		TOWN TAXABLE VALUE	152,000	
Potsdam, NY 13676	2005sp127000		SCHOOL TAXABLE VALUE	123,200	
	FRNT 100.00 DPTH 110.00				
	EAST-0331958 NRTH-1708505				
	DEED BOOK 2011 PG-1357				
	FULL MARKET VALUE	158,333			

64.035-3-4	18 Haggerty Rd 210 1 Family Res		Basic Star 41854	0	1- 77-14
Deuel Ryan P	Potsdam 2 407402	15,800	VILLAGE TAXABLE VALUE	102,000	28,800
Deuel Kathryn J	2006sp102000	102,000	COUNTY TAXABLE VALUE	102,000	
18 Haggerty Rd	X		TOWN TAXABLE VALUE	102,000	
Potsdam, NY 13676	91sp65000/94sp73000		SCHOOL TAXABLE VALUE	73,200	
	FRNT 100.00 DPTH 110.00				
	BANK8888830				
	EAST-0331965 NRTH-1708408				
	DEED BOOK 2006 PG-13717				
	FULL MARKET VALUE	106,250			

STATE OF NEW YORK
 COUNTY - St Lawrence
 TOWN - Potsdam
 VILLAGE - Potsdam
 SWIS - 407403

2 0 1 2 T E N T A T I V E A S S E S S M E N T R O L L
 T A X A B L E SECTION OF THE ROLL - 1
 THESE ASSESSMENTS ARE ALSO USED FOR VILLAGE PURPOSES
 TAX MAP NUMBER SEQUENCE
 UNIFORM PERCENT OF VALUE IS 096.00
 UNIFORM PERCENT OF VALUE IS 096.00

PAGE 287
 VALUATION DATE-JUL 01, 2011
 TAXABLE STATUS DATE-MAR 01, 2012

TAX MAP PARCEL NUMBER	PROPERTY LOCATION & CLASS	ASSESSMENT	EXEMPTION CODE	VILLAGE	COUNTY	TOWN	SCHOOL
CURRENT OWNERS NAME	SCHOOL DISTRICT	LAND	TAX DESCRIPTION		TAXABLE VALUE		ACCOUNT NO.
CURRENT OWNERS ADDRESS	PARCEL SIZE/GRID COORD	TOTAL	SPECIAL DISTRICTS				
***** 64.035-3-5 *****							
	26 Circle Dr						1-101- 9
64.035-3-5	210 1 Family Res		Basic Star 41854	0	0	0	28,800
Sanders Randy	Potsdam 2 407402	15,500	VILLAGE TAXABLE VALUE		132,600		
Perryman Judith	2002spl17500	132,600	COUNTY TAXABLE VALUE		132,600		
26 Circle Dr	X		TOWN TAXABLE VALUE		132,600		
Potsdam, NY 13676	X		SCHOOL TAXABLE VALUE		103,800		
	FRNT 110.00 DPTH 100.00						
	EAST-0331965 NRTH-1708303						
	DEED BOOK 2002 PG-15366						
	FULL MARKET VALUE	138,125					
***** 64.035-3-6 *****							
	25 Circle Dr						1- 52-13
64.035-3-6	210 1 Family Res		Basic Star 41854	0	0	0	28,800
Kearing Michael	Potsdam 2 407402	15,500	VILLAGE TAXABLE VALUE		137,400		
Kearing Becky	95sp100000	137,400	COUNTY TAXABLE VALUE		137,400		
25 Circle Dr	X		TOWN TAXABLE VALUE		137,400		
Potsdam, NY 13676	79sp61000		SCHOOL TAXABLE VALUE		108,600		
	FRNT 110.00 DPTH 100.00						
	BANK8888830						
	EAST-0331965 NRTH-1708150						
	DEED BOOK 1092 PG-766						
	FULL MARKET VALUE	143,125					
***** 64.035-3-7 *****							
	12 Haggerty Rd						1- 16- 3
64.035-3-7	210 1 Family Res		Basic Star 41854	0	0	0	28,800
Atesoglu Huseyin	Potsdam 2 407402	15,800	VILLAGE TAXABLE VALUE		135,000		
Atesoglu Jane	X	135,000	COUNTY TAXABLE VALUE		135,000		
12 Haggerty Rd	X		TOWN TAXABLE VALUE		135,000		
Potsdam, NY 13676	77sp40500		SCHOOL TAXABLE VALUE		106,200		
	FRNT 100.00 DPTH 110.00						
	EAST-0331965 NRTH-1708045						
	DEED BOOK 922 PG-00480						
	FULL MARKET VALUE	140,625					
***** 64.035-3-8 *****							
	19 Circle Dr						1- 62- 1
64.035-3-8	210 1 Family Res		Basic Star 41854	0	0	0	28,800
Mcelwain Burton-Lu	Potsdam 2 407402	26,100	VILLAGE TAXABLE VALUE		135,300		
Mcelwain Constance-Lu	X	135,300	COUNTY TAXABLE VALUE		135,300		
19 Circle Dr	X		TOWN TAXABLE VALUE		135,300		
Potsdam, NY 13676	220x136x173		SCHOOL TAXABLE VALUE		106,500		
	FRNT 220.00 DPTH 175.00						
	EAST-0331847 NRTH-1708108						
	DEED BOOK 1076 PG-122						
	FULL MARKET VALUE	140,938					

STATE OF NEW YORK
 COUNTY - St Lawrence
 TOWN - Potsdam
 VILLAGE - Potsdam
 SWIS - 407403

2 0 1 2 T E N T A T I V E A S S E S S M E N T R O L L
 T A X A B L E SECTION OF THE ROLL - 1
 THESE ASSESSMENTS ARE ALSO USED FOR VILLAGE PURPOSES
 TAX MAP NUMBER SEQUENCE
 UNIFORM PERCENT OF VALUE IS 096.00
 UNIFORM PERCENT OF VALUE IS 096.00

PAGE 288
 VALUATION DATE-JUL 01, 2011
 TAXABLE STATUS DATE-MAR 01, 2012

TAX MAP PARCEL NUMBER	PROPERTY LOCATION & CLASS	ASSESSMENT	EXEMPTION CODE	VILLAGE	COUNTY	TOWN	SCHOOL
CURRENT OWNERS NAME	SCHOOL DISTRICT	LAND	TAX DESCRIPTION	TAXABLE VALUE			
CURRENT OWNERS ADDRESS	PARCEL SIZE/GRID COORD	TOTAL	SPECIAL DISTRICTS				ACCOUNT NO.
***** 64.035-3-9 *****							
24 Circle Dr							1- 70-15
64.035-3-9	210 1 Family Res		VILLAGE TAXABLE VALUE	150,000			
Nocetti Diego C	Potsdam 2 407402	18,600	COUNTY TAXABLE VALUE	150,000			
Echazu Luciana	2000sp127500	150,000	TOWN TAXABLE VALUE	150,000			
24 Circle Dr	2008sp165000		SCHOOL TAXABLE VALUE	150,000			
Potsdam, NY 13676	78x225x172x295						
	FRNT 78.00 DPTH 260.00						
	BANK8888830						
	EAST-0331840 NRTH-1708366						
	DEED BOOK 2008 PG-7375						
	FULL MARKET VALUE	156,250					
***** 64.035-3-10 *****							
22 Circle Dr							1- 63- 8
64.035-3-10	210 1 Family Res		Basic Star 41854	0	0	0	28,800
Xiang Chen	Potsdam 2 407402	18,400	VILLAGE TAXABLE VALUE	150,000			
22 Circle Dr	2010sp173000	150,000	COUNTY TAXABLE VALUE	150,000			
Potsdam, NY 13676	X		TOWN TAXABLE VALUE	150,000			
	90sp137000/92sp145000		SCHOOL TAXABLE VALUE	121,200			
	FRNT 78.00 DPTH 221.00						
	BANK8888830						
	EAST-0331728 NRTH-1708317						
	DEED BOOK 2010 PG-9401						
	FULL MARKET VALUE	156,250					
***** 64.035-3-11 *****							
20 Circle Dr							1- 97- 1
64.035-3-11	210 1 Family Res		Basic Star 41854	0	0	0	28,800
Reichhart Christine J	Potsdam 2 407402	18,600	VILLAGE TAXABLE VALUE	138,700			
20 Circle Dr	96sp100000	138,700	COUNTY TAXABLE VALUE	138,700			
Potsdam, NY 13676	07/03 SP 121000		TOWN TAXABLE VALUE	138,700			
	78x266x56x125x218		SCHOOL TAXABLE VALUE	109,900			
	FRNT 78.00 DPTH 242.00						
	EAST-0331623 NRTH-1708247						
	DEED BOOK 2008 PG-928						
	FULL MARKET VALUE	144,479					
***** 64.035-3-12 *****							
18 Circle Dr							1- 30- 4
64.035-3-12	210 1 Family Res		Basic Star 41854	0	0	0	28,800
Bollt Erik	Potsdam 2 407402	18,600	VILLAGE TAXABLE VALUE	135,200			
Bollt Elizabeth	2002sp118000	135,200	COUNTY TAXABLE VALUE	135,200			
18 Circle Dr	X		TOWN TAXABLE VALUE	135,200			
Potsdam, NY 13676	85sp83000		SCHOOL TAXABLE VALUE	106,400			
	FRNT 78.00 DPTH 245.00						
	BANK8888830						
	EAST-0331567 NRTH-1708129						
	DEED BOOK 2002 PG-7486						
	FULL MARKET VALUE	140,833					

STATE OF NEW YORK
 COUNTY - St Lawrence
 TOWN - Potsdam
 VILLAGE - Potsdam
 SWIS - 407403

2 0 1 2 T E N T A T I V E A S S E S S M E N T R O L L
 T A X A B L E SECTION OF THE ROLL - 1
 THESE ASSESSMENTS ARE ALSO USED FOR VILLAGE PURPOSES
 TAX MAP NUMBER SEQUENCE
 UNIFORM PERCENT OF VALUE IS 096.00
 UNIFORM PERCENT OF VALUE IS 096.00

PAGE 289
 VALUATION DATE-JUL 01, 2011
 TAXABLE STATUS DATE-MAR 01, 2012

TAX MAP PARCEL NUMBER	PROPERTY LOCATION & CLASS	ASSESSMENT	EXEMPTION CODE	VILLAGE	COUNTY	TOWN	SCHOOL
CURRENT OWNERS NAME	SCHOOL DISTRICT	LAND	TAX DESCRIPTION	TAXABLE VALUE			
CURRENT OWNERS ADDRESS	PARCEL SIZE/GRID COORD	TOTAL	SPECIAL DISTRICTS				ACCOUNT NO.
***** 64.035-3-13 *****							
	133 Leroy St						1- 71-12
64.035-3-13	210 1 Family Res		Basic Star 41854	0	0	0	28,800
Walker Martin	Potsdam 2 407402	19,000	VILLAGE TAXABLE VALUE		108,500		
Walker Amy	Ref1072/301	108,500	COUNTY TAXABLE VALUE		108,500		
133 Leroy St	2002sp90000		TOWN TAXABLE VALUE		108,500		
Potsdam, NY 13676	83x228x141x249 88Sp44500		SCHOOL TAXABLE VALUE		79,700		
	FRNT 83.00 DPTH 238.00						
	EAST-0331470 NRTH-1708017						
	DEED BOOK 2002 PG-10469						
	FULL MARKET VALUE	113,021					
***** 64.035-3-14 *****							
	135 Leroy St						1- 3-12
64.035-3-14	210 1 Family Res		VILLAGE TAXABLE VALUE		98,300		
Drifmeyer Jeffrey	Potsdam 2 407402	16,700	COUNTY TAXABLE VALUE		98,300		
Drifmeyer Nancy	97sp59000	98,300	TOWN TAXABLE VALUE		98,300		
127 Kendall Pkwy	98sp61500/2001sp75000		SCHOOL TAXABLE VALUE		98,300		
Boerne, TX 78015	100x125x72x128 90Sp61000						
	FRNT 100.00 DPTH 126.50						
	BANK8888173						
	EAST-0331400 NRTH-1708087						
	DEED BOOK 2001 PG-17731						
	FULL MARKET VALUE	102,396					
***** 64.035-3-15 *****							
	137 Leroy St						1- 3- 6
64.035-3-15	210 1 Family Res		Vet - Comb 41131	0	19,200	19,200	0
Gerrish Jeffrey A	Potsdam 2 407402	16,700	Vet - Comb 41137	19,200	0	0	0
137 Leroy St	96sp52000	98,700	Basic Star 41854	0	0	0	28,800
Potsdam, NY 13676	2002sp75500		VILLAGE TAXABLE VALUE		79,500		
	2005sp95000		COUNTY TAXABLE VALUE		79,500		
	FRNT 100.00 DPTH 125.00		TOWN TAXABLE VALUE		79,500		
	EAST-0331386 NRTH-1708192		SCHOOL TAXABLE VALUE		69,900		
	DEED BOOK 2005 PG-22417						
	FULL MARKET VALUE	102,813					
***** 64.035-3-16 *****							
	139 Leroy St						1- 64-10
64.035-3-16	210 1 Family Res		Basic Star 41854	0	0	0	28,800
Delosh Patricia J	Potsdam 2 407402	16,000	VILLAGE TAXABLE VALUE		80,000		
139 Leroy St	2010sp87400	80,000	COUNTY TAXABLE VALUE		80,000		
Potsdam, NY 13676	X		TOWN TAXABLE VALUE		80,000		
	85x135x56x56x125		SCHOOL TAXABLE VALUE		51,200		
	FRNT 85.00 DPTH 130.00						
	BANK8888830						
	EAST-0331400 NRTH-1708282						
	DEED BOOK 2010 PG-10138						
	FULL MARKET VALUE	83,333					

STATE OF NEW YORK
 COUNTY - St Lawrence
 TOWN - Potsdam
 VILLAGE - Potsdam
 SWIS - 407403

2 0 1 2 T E N T A T I V E A S S E S S M E N T R O L L
 T A X A B L E SECTION OF THE ROLL - 1
 THESE ASSESSMENTS ARE ALSO USED FOR VILLAGE PURPOSES
 TAX MAP NUMBER SEQUENCE
 UNIFORM PERCENT OF VALUE IS 096.00
 UNIFORM PERCENT OF VALUE IS 096.00

PAGE 290
 VALUATION DATE-JUL 01, 2011
 TAXABLE STATUS DATE-MAR 01, 2012

TAX MAP PARCEL NUMBER	PROPERTY LOCATION & CLASS	ASSESSMENT	EXEMPTION CODE	VILLAGE	COUNTY	TOWN	SCHOOL
CURRENT OWNERS NAME	SCHOOL DISTRICT	LAND	TAX DESCRIPTION	TAXABLE VALUE			
CURRENT OWNERS ADDRESS	PARCEL SIZE/GRID COORD	TOTAL	SPECIAL DISTRICTS				ACCOUNT NO.
***** 64.035-3-17 *****							
	141 Leroy St						1- 43-15
64.035-3-17	210 1 Family Res		Basic Star 41854	0	0	0	28,800
Coffman Margaret A	Potsdam 2 407402	14,000	VILLAGE TAXABLE VALUE		60,000		
141 Leroy St	84x66x146x135	60,000	COUNTY TAXABLE VALUE		60,000		
Potsdam, NY 13676	2004sp49000		TOWN TAXABLE VALUE		60,000		
	2006sp56000		SCHOOL TAXABLE VALUE		31,200		
	FRNT 84.00 DPTH 100.00						
	BANK8888830						
	EAST-0331372 NRTH-1708366						
	DEED BOOK 2006 PG-11647						
	FULL MARKET VALUE	62,500					
***** 64.035-3-18 *****							
	45 May Rd						1- 65- 5
64.035-3-18	210 1 Family Res		Basic Star 41854	0	0	0	28,800
Misiaszek Rosemary	Potsdam 2 407402	21,500	VILLAGE TAXABLE VALUE		98,400		
45 May Rd	X	98,400	COUNTY TAXABLE VALUE		98,400		
Potsdam, NY 13676	X		TOWN TAXABLE VALUE		98,400		
	X		SCHOOL TAXABLE VALUE		69,600		
	FRNT 125.00 DPTH 200.00						
	EAST-0331498 NRTH-1708387						
	DEED BOOK 710 PG-00228						
	FULL MARKET VALUE	102,500					
***** 64.035-3-19 *****							
	47 May Rd						1- 5-11
64.035-3-19	210 1 Family Res		Basic Star 41854	0	0	0	28,800
Lahendro Michael	Potsdam 2 407402	20,000	VILLAGE TAXABLE VALUE		97,100		
Lahendro Kathy	2003sp90000	97,100	COUNTY TAXABLE VALUE		97,100		
47 May Rd	2012sp120,000		TOWN TAXABLE VALUE		97,100		
Potsdam, NY 13676	FRNT 100.00 DPTH 200.00		SCHOOL TAXABLE VALUE		68,300		
	EAST-0331581 NRTH-1708436						
PRIOR OWNER ON 3/01/2012	DEED BOOK 2012 PG-3628						
Lahendro Michael	FULL MARKET VALUE	101,146					
***** 64.035-3-20 *****							
	49 May Rd						1- 27-10
64.035-3-20	210 1 Family Res		VILLAGE TAXABLE VALUE		80,000		
Mazzone Chester H	Potsdam 2 407402	20,000	COUNTY TAXABLE VALUE		80,000		
Mazzone Mary E	2009sp85000	80,000	TOWN TAXABLE VALUE		80,000		
61 Smithfield Blvd	X		SCHOOL TAXABLE VALUE		80,000		
Plattsburgh, NY 12901	X						
	FRNT 100.00 DPTH 200.00						
	EAST-0331665 NRTH-1708505						
	DEED BOOK 2009 PG-19071						
	FULL MARKET VALUE	83,333					

STATE OF NEW YORK
 COUNTY - St Lawrence
 TOWN - Potsdam
 VILLAGE - Potsdam
 SWIS - 407403

2 0 1 2 T E N T A T I V E A S S E S S M E N T R O L L
 T A X A B L E SECTION OF THE ROLL - 1
 THESE ASSESSMENTS ARE ALSO USED FOR VILLAGE PURPOSES
 TAX MAP NUMBER SEQUENCE
 UNIFORM PERCENT OF VALUE IS 096.00
 UNIFORM PERCENT OF VALUE IS 096.00

PAGE 291
 VALUATION DATE-JUL 01, 2011
 TAXABLE STATUS DATE-MAR 01, 2012

TAX MAP PARCEL NUMBER	PROPERTY LOCATION & CLASS	ASSESSMENT	EXEMPTION CODE	VILLAGE	COUNTY	TOWN	SCHOOL
CURRENT OWNERS NAME	SCHOOL DISTRICT	LAND	TAX DESCRIPTION	TAXABLE VALUE			
CURRENT OWNERS ADDRESS	PARCEL SIZE/GRID COORD	TOTAL	SPECIAL DISTRICTS				ACCOUNT NO.

64.035-3-21	51 May Rd 210 1 Family Res Potsdam 2 407402	20,900	VILLAGE TAXABLE VALUE	92,800	64.035-3-21		1- 25- 6
Zheng Jian S	2005sp88000	92,800	COUNTY TAXABLE VALUE	92,800			
Li-Zheng Linda C	05/03sp81000		TOWN TAXABLE VALUE	92,800			
43 Main St	X		SCHOOL TAXABLE VALUE	92,800			
Canton, NY 13617	FRNT 115.00 DPTH 200.00 EAST-0331763 NRTH-1708561 DEED BOOK 2005 PG-17976 FULL MARKET VALUE 96,667	96,667					

64.035-3-22	53 May Rd 210 1 Family Res Potsdam 2 407402	23,200	Basic Star 41854	0	64.035-3-22		1- 42-15
Aitmaatallah Tarik	2004 sp 110000	133,000	VILLAGE TAXABLE VALUE	133,000			28,800
Rouhi Badra	X		COUNTY TAXABLE VALUE	133,000			
53 May Rd	74sp44500 192X240x57x200		TOWN TAXABLE VALUE	133,000			
Potsdam, NY 13676	FRNT 192.00 DPTH 220.00 EAST-0331847 NRTH-1708652 DEED BOOK 2005 PG-1731 FULL MARKET VALUE 138,542	138,542	SCHOOL TAXABLE VALUE	104,200			

64.035-3-23	16 Circle Dr 210 1 Family Res Potsdam 2 407402	18,100	VILLAGE TAXABLE VALUE	187,300	64.035-3-23		1- 81-15
Benda Allen J	2009sp185000	187,300	COUNTY TAXABLE VALUE	187,300			
Benda Michelle M	98sp150000/99sp150000		TOWN TAXABLE VALUE	187,300			
16 Circle Dr	141x107x141x125		SCHOOL TAXABLE VALUE	187,300			
Potsdam, NY 13676	FRNT 141.00 DPTH 116.00 BANK8888150 EAST-0331616 NRTH-1708011 DEED BOOK 2009 PG-5362 FULL MARKET VALUE 195,104	195,104					

64.035-3-24	15 Circle Dr 210 1 Family Res Potsdam 2 407402	19,300	Aged - Tow 41803	0	64.035-3-24		1- 92- 2
Stephan Irmgard	92sp73750	108,000	Aged - Co 41805	0		48,600	0
15 Circle Dr	X		Enhanced S 41834	0		0	27,000
Potsdam, NY 13676	100x173x100x188		VILLAGE TAXABLE VALUE	108,000		0	58,900
	FRNT 100.00 DPTH 180.50		COUNTY TAXABLE VALUE	81,000			
	EAST-0331826 NRTH-1707976		TOWN TAXABLE VALUE	59,400			
	DEED BOOK 1062 PG-54 FULL MARKET VALUE 112,500	112,500	SCHOOL TAXABLE VALUE	22,100			

STATE OF NEW YORK
 COUNTY - St Lawrence
 TOWN - Potsdam
 VILLAGE - Potsdam
 SWIS - 407403

2 0 1 2 T E N T A T I V E A S S E S S M E N T R O L L
 T A X A B L E SECTION OF THE ROLL - 1
 THESE ASSESSMENTS ARE ALSO USED FOR VILLAGE PURPOSES
 TAX MAP NUMBER SEQUENCE
 UNIFORM PERCENT OF VALUE IS 096.00
 UNIFORM PERCENT OF VALUE IS 096.00

PAGE 292
 VALUATION DATE-JUL 01, 2011
 TAXABLE STATUS DATE-MAR 01, 2012

TAX MAP PARCEL NUMBER	PROPERTY LOCATION & CLASS	ASSESSMENT	EXEMPTION CODE	VILLAGE	COUNTY	TOWN	SCHOOL
CURRENT OWNERS NAME	SCHOOL DISTRICT	LAND	TAX DESCRIPTION	TAXABLE VALUE			
CURRENT OWNERS ADDRESS	PARCEL SIZE/GRID COORD	TOTAL	SPECIAL DISTRICTS				ACCOUNT NO.
***** 64.035-3-25 *****							
64.035-3-25	10 Haggerty Rd						1- 10-10
Fiesinger F William	210 1 Family Res		Vet Chg of 41003	21,932	0	21,932	0
Fiesinger Jane	Potsdam 2 407402	15,800	Vet Pro Ra 41112	0	19,670	0	0
10 Haggerty Rd	X	92,000	Enhanced S 41834	0	0	0	59,710
Potsdam, NY 13676	83sp52000		VILLAGE TAXABLE VALUE		70,068		
	FRNT 100.00 DPTH 110.00		COUNTY TAXABLE VALUE		72,330		
	EAST-0331972 NRTH-1707934		TOWN TAXABLE VALUE		70,068		
	DEED BOOK 00975 PG-00104		SCHOOL TAXABLE VALUE		32,290		
	FULL MARKET VALUE	95,833					

STATE OF NEW YORK
 COUNTY - St Lawrence
 TOWN - Potsdam
 VILLAGE - Potsdam
 SWIS - 407403

2 0 1 2 T E N T A T I V E A S S E S S M E N T R O L L
 T A X A B L E S E C T I O N O F T H E R O L L - 1
 T H E S E A S S E S S M E N T S A R E A L S O U S E D F O R V I L L A G E P U R P O S E S
 M A P S E C T I O N - 0 6 4
 S U B - S E C T I O N - 0 3 5
 U N I F O R M P E R C E N T O F V A L U E I S 0 9 6 . 0 0

PAGE 293
 VALUATION DATE-JUL 01, 2011
 TAXABLE STATUS DATE-MAR 01, 2012
 RPS150/V04/L015
 CURRENT DATE 4/25/2012

*** S P E C I A L D I S T R I C T S U M M A R Y ***

CODE	DISTRICT NAME	TOTAL PARCELS	EXTENSION TYPE	EXTENSION VALUE	AD VALOREM VALUE	EXEMPT AMOUNT	TAXABLE VALUE
------	---------------	---------------	----------------	-----------------	------------------	---------------	---------------

NO SPECIAL DISTRICTS AT THIS LEVEL

*** S C H O O L D I S T R I C T S U M M A R Y ***

CODE	DISTRICT NAME	TOTAL PARCELS	ASSESSED LAND	ASSESSED TOTAL	EXEMPT AMOUNT	TOTAL TAXABLE	STAR AMOUNT	STAR TAXABLE
407402	Potsdam 2	49	1209,700	7697,000	27,000	7670,000	1130,830	6539,170
	S U B - T O T A L	49	1209,700	7697,000	27,000	7670,000	1130,830	6539,170
	T O T A L	49	1209,700	7697,000	27,000	7670,000	1130,830	6539,170

*** S Y S T E M C O D E S S U M M A R Y ***

NO SYSTEM EXEMPTIONS AT THIS LEVEL

*** E X E M P T I O N S U M M A R Y ***

CODE	DESCRIPTION	TOTAL PARCELS	VILLAGE	COUNTY	TOWN	SCHOOL
41003	Vet Chg of	1	21,932		21,932	
41112	Vet Pro Ra	1		19,670		
41121	Vet - Wart	1		11,520	11,520	
41127	Vet - Wart	1	11,520			
41131	Vet - Comb	1		19,200	19,200	
41137	Vet - Comb	1	19,200			
41803	Aged - Tow	1			48,600	
41805	Aged - Co	1		27,000		27,000
41834	Enhanced S	4				238,030
41854	Basic Star	31				892,800
	T O T A L	43	52,652	77,390	101,252	1157,830

STATE OF NEW YORK
 COUNTY - St Lawrence
 TOWN - Potsdam
 VILLAGE - Potsdam
 SWIS - 407403

2 0 1 2 T E N T A T I V E A S S E S S M E N T R O L L
 T A X A B L E SECTION OF THE ROLL - 1
 THESE ASSESSMENTS ARE ALSO USED FOR VILLAGE PURPOSES
 M A P S E C T I O N - 064
 S U B - S E C T I O N - 035
 UNIFORM PERCENT OF VALUE IS 096.00

PAGE 294
 VALUATION DATE-JUL 01, 2011
 TAXABLE STATUS DATE-MAR 01, 2012
 RPS150/V04/L015
 CURRENT DATE 4/25/2012

*** G R A N D T O T A L S ***

ROLL SEC	DESCRIPTION	TOTAL PARCELS	ASSESSED LAND	ASSESSED TOTAL	TAXABLE VILLAGE	TAXABLE COUNTY	TAXABLE TOWN	TAXABLE SCHOOL	STAR TAXABLE
1	TAXABLE	49	1209,700	7697,000	7644,348	7619,610	7595,748	7670,000	6539,170

STATE OF NEW YORK
 COUNTY - St Lawrence
 TOWN - Potsdam
 VILLAGE - Potsdam
 SWIS - 407403

2 0 1 2 T E N T A T I V E A S S E S S M E N T R O L L
 T A X A B L E SECTION OF THE ROLL - 1
 THESE ASSESSMENTS ARE ALSO USED FOR VILLAGE PURPOSES
 TAX MAP NUMBER SEQUENCE
 UNIFORM PERCENT OF VALUE IS 096.00
 UNIFORM PERCENT OF VALUE IS 096.00

PAGE 295
 VALUATION DATE-JUL 01, 2011
 TAXABLE STATUS DATE-MAR 01, 2012

TAX MAP PARCEL NUMBER	PROPERTY LOCATION & CLASS	ASSESSMENT	EXEMPTION CODE	VILLAGE	COUNTY	TOWN	SCHOOL
CURRENT OWNERS NAME	SCHOOL DISTRICT	LAND	TAX DESCRIPTION	TAXABLE VALUE			
CURRENT OWNERS ADDRESS	PARCEL SIZE/GRID COORD	TOTAL	SPECIAL DISTRICTS				ACCOUNT NO.

64.042-1-1	180 Market St			64.042-1-1			*****
Homestead Dairies Inc	426 Fast food		VILLAGE TAXABLE VALUE				1- 65-11
41 Churchill Ave	Potsdam 2 407402	75,000	COUNTY TAXABLE VALUE				
Massena, NY 13662	77sp38000	110,000	TOWN TAXABLE VALUE				
	160x160x152		SCHOOL TAXABLE VALUE				
	FRNT 160.00 DPTH 160.00						
	EAST-0329985 NRTH-1707606						
	DEED BOOK 923 PG-00520						
	FULL MARKET VALUE	114,583					

64.042-1-2	178 Market St			64.042-1-2			*****
Micale Properties LLC	426 Fast food		VILLAGE TAXABLE VALUE				1- 14-10
PO Box 40146	Potsdam 2 407402	132,700	COUNTY TAXABLE VALUE				
Sarasota, FL 34242	X	454,000	TOWN TAXABLE VALUE				
	79sp155000/85sp431000		SCHOOL TAXABLE VALUE				
	X						
	ACRES 1.00						
	EAST-0330041 NRTH-1707376						
	DEED BOOK 2006 PG-13768						
	FULL MARKET VALUE	472,917					

64.042-1-3.1	174 Market St			64.042-1-3.1			*****
Conifer Northeast Assoc	433 Auto body		VILLAGE TAXABLE VALUE				1- 4- 3
Attn: Barbara	Potsdam 2 407402	106,600	COUNTY TAXABLE VALUE				
% Monro Muffler Brake Inc	Re: Monro Muffler	322,000	TOWN TAXABLE VALUE				
200 Holleder Pky	87sp136500vac/88sp321000		SCHOOL TAXABLE VALUE				
Rochester, NY 14615-3808	X						
	FRNT 140.00 DPTH 177.00						
	EAST-0330020 NRTH-1707181						
	DEED BOOK 1017 PG-00359						
	FULL MARKET VALUE	335,417					

64.042-1-3.2	172 Market St			64.042-1-3.2			*****
Spurs Inc	426 Fast food		VILLAGE TAXABLE VALUE				
PO Box 410	Potsdam 2 407402	102,100	COUNTY TAXABLE VALUE				
Wellesley Island, NY 13640	Re: Arby's Restaurant	350,000	TOWN TAXABLE VALUE				
	87sp130000vac		SCHOOL TAXABLE VALUE				
	X						
	FRNT 125.00 DPTH 177.00						
	EAST-0330013 NRTH-1707063						
	DEED BOOK 1102 PG-355						
	FULL MARKET VALUE	364,583					

STATE OF NEW YORK
 COUNTY - St Lawrence
 TOWN - Potsdam
 VILLAGE - Potsdam
 SWIS - 407403

2 0 1 2 T E N T A T I V E A S S E S S M E N T R O L L
 T A X A B L E SECTION OF THE ROLL - 1
 THESE ASSESSMENTS ARE ALSO USED FOR VILLAGE PURPOSES
 TAX MAP NUMBER SEQUENCE
 UNIFORM PERCENT OF VALUE IS 096.00
 UNIFORM PERCENT OF VALUE IS 096.00

PAGE 296
 VALUATION DATE-JUL 01, 2011
 TAXABLE STATUS DATE-MAR 01, 2012

TAX MAP PARCEL NUMBER	PROPERTY LOCATION & CLASS	ASSESSMENT	EXEMPTION CODE	VILLAGE	COUNTY	TOWN	SCHOOL
CURRENT OWNERS NAME	SCHOOL DISTRICT	LAND	TAX DESCRIPTION	TAXABLE VALUE			
CURRENT OWNERS ADDRESS	PARCEL SIZE/GRID COORD	TOTAL	SPECIAL DISTRICTS				ACCOUNT NO.

64.042-1-4.11	Market St 438 Parking lot			VILLAGE TAXABLE VALUE	43,400		1- 21- 9
Curtis James	Potsdam 2 407402	43,400		COUNTY TAXABLE VALUE	43,400		
Curtis Susan	X	43,400		TOWN TAXABLE VALUE	43,400		
c/o Milford Curtis	X			SCHOOL TAXABLE VALUE	43,400		
26 Wheeler Rd	X						
Potsdam, NY 13676	FRNT 125.00 DPTH 220.00 EAST-0329773 NRTH-1707785 DEED BOOK 2007 PG-4309 FULL MARKET VALUE	45,208					

64.042-1-4.31	Market (off) St 330 Vacant comm			VILLAGE TAXABLE VALUE	87,100		
Curtis James	Potsdam 2 407402	87,100		COUNTY TAXABLE VALUE	87,100		
Curtis Susan	x	87,100		TOWN TAXABLE VALUE	87,100		
c/o Milford Curtis	x			SCHOOL TAXABLE VALUE	87,100		
26 Wheeler Rd	x						
Potsdam, NY 13676	ACRES 2.00 EAST-0329372 NRTH-1707388 DEED BOOK 1117 PG-615 FULL MARKET VALUE	90,729					

64.042-1-4.32	173 Market St 453 Large retail		Empire Zon 47670	1080,225	1080,225	1080,225	1080,225
Potsdam LLC	Potsdam 2 407402	142,700		VILLAGE TAXABLE VALUE	502,775		
C/O Walgreens Co Store #10293	2006sp 1,400,000	1583,000		COUNTY TAXABLE VALUE	502,775		
PO Box 901	Lease Agr 2006/5776			TOWN TAXABLE VALUE	502,775		
Deerfield, IL 60015	ACRES 2.00			SCHOOL TAXABLE VALUE	502,775		
	EAST-0329671 NRTH-1707499 DEED BOOK 2007 PG-2565 FULL MARKET VALUE	1648,958					

64.042-1-4.121	175 Market St 421 Restaurant		Empire Zon 47670	198,825	198,825	198,825	198,825
Curtis James	Potsdam 2 407402	104,600		VILLAGE TAXABLE VALUE	308,975		
Curtis Susan	Asian Buffet	507,800		COUNTY TAXABLE VALUE	308,975		
c/o Milford Curtis	FRNT 147.00 DPTH 210.00			TOWN TAXABLE VALUE	308,975		
26 Wheeler Rd	EAST-0329802 NRTH-1707676			SCHOOL TAXABLE VALUE	308,975		
Potsdam, NY 13676	DEED BOOK 2007 PG-4309 FULL MARKET VALUE	528,958					

64.042-1-5	171 Market St 331 Com vac w/im			VILLAGE TAXABLE VALUE	124,000		1- 31-14
Lettuce Feed You Inc	Potsdam 2 407402	115,000		COUNTY TAXABLE VALUE	124,000		
120 Washington St Ste 2E	X	124,000		TOWN TAXABLE VALUE	124,000		
Watertown, NY 13601-3330	X			SCHOOL TAXABLE VALUE	124,000		
	200xvar FRNT 150.00 DPTH 200.00 EAST-0329754 NRTH-1707328 DEED BOOK 868 PG-00624 FULL MARKET VALUE	129,167					

STATE OF NEW YORK
 COUNTY - St Lawrence
 TOWN - Potsdam
 VILLAGE - Potsdam
 SWIS - 407403

2 0 1 2 T E N T A T I V E A S S E S S M E N T R O L L
 T A X A B L E SECTION OF THE ROLL - 1
 THESE ASSESSMENTS ARE ALSO USED FOR VILLAGE PURPOSES
 TAX MAP NUMBER SEQUENCE
 UNIFORM PERCENT OF VALUE IS 096.00
 UNIFORM PERCENT OF VALUE IS 096.00

PAGE 297
 VALUATION DATE-JUL 01, 2011
 TAXABLE STATUS DATE-MAR 01, 2012

TAX MAP PARCEL NUMBER	PROPERTY LOCATION & CLASS	ASSESSMENT	EXEMPTION CODE	VILLAGE	COUNTY	TOWN	SCHOOL
CURRENT OWNERS NAME	SCHOOL DISTRICT	LAND	TAX DESCRIPTION	TAXABLE VALUE			
CURRENT OWNERS ADDRESS	PARCEL SIZE/GRID COORD	TOTAL	SPECIAL DISTRICTS				ACCOUNT NO.

64.042-1-6.2	169 1/2 Market St 426 Fast food			VILLAGE TAXABLE VALUE	553,500		
Lettuce Feed You Inc	Potsdam 2 407402	91,700		COUNTY TAXABLE VALUE	553,500		
120 Washington St Ste 2E	x	553,500		TOWN TAXABLE VALUE	553,500		
Watertown, NY 13601-3330	x 85xvar			SCHOOL TAXABLE VALUE	553,500		
	FRNT 85.00 DPTH 185.00			EZ002 Empire Zone	553,500 TO C		
	EAST-0329775 NRTH-1707202						
	DEED BOOK 935 PG-00201						
	FULL MARKET VALUE	576,563					

64.042-1-6.11	169 Market St 484 1 use sm bld			VILLAGE TAXABLE VALUE	260,000		1- 34- 1
Sheehan James	Potsdam 2 407402	142,700		COUNTY TAXABLE VALUE	260,000		
Sheehan Michele A	94sp125000	260,000		TOWN TAXABLE VALUE	260,000		
208 Sissonville Rd	X			SCHOOL TAXABLE VALUE	260,000		
Potsdam, NY 13676	X ACRES 3.00						
	EAST-0329615 NRTH-1707105						
	DEED BOOK 2005 PG-6552						
	FULL MARKET VALUE	270,833					

64.042-1-7.1	167 Market St 421 Restaurant		Empire Zon 47670	225,000	225,000	225,000	225,000
Sheehan James	Potsdam 2 407402	105,300		VILLAGE TAXABLE VALUE	125,000		
Sheehan Michele A	Ref 1083/853&855	350,000		COUNTY TAXABLE VALUE	125,000		
208 Sissonville Rd	2001sp140000			TOWN TAXABLE VALUE	125,000		
Potsdam, NY 13676	X			SCHOOL TAXABLE VALUE	125,000		
	FRNT 140.00 DPTH 165.00						
	EAST-0329796 NRTH-1707014						
	DEED BOOK 2005 PG-6552						
	FULL MARKET VALUE	364,583					

64.042-1-8	165 Market St 434 Auto carwash			VILLAGE TAXABLE VALUE	126,000		1- 37- 1
Stretton Ernest	Potsdam 2 407402	94,000		COUNTY TAXABLE VALUE	126,000		
Stretton Sara	Re: Car Wash	126,000		TOWN TAXABLE VALUE	126,000		
PO Box 1647	87sp35000vac Bp			SCHOOL TAXABLE VALUE	126,000		
Lake Placid, NY 12946	X						
	FRNT 100.00 DPTH 165.00						
	EAST-0329761 NRTH-1706882						
	DEED BOOK 1008 PG-00797						
	FULL MARKET VALUE	131,250					

STATE OF NEW YORK
 COUNTY - St Lawrence
 TOWN - Potsdam
 VILLAGE - Potsdam
 SWIS - 407403

2 0 1 2 T E N T A T I V E A S S E S S M E N T R O L L
 T A X A B L E SECTION OF THE ROLL - 1
 THESE ASSESSMENTS ARE ALSO USED FOR VILLAGE PURPOSES
 TAX MAP NUMBER SEQUENCE
 UNIFORM PERCENT OF VALUE IS 096.00
 UNIFORM PERCENT OF VALUE IS 096.00

PAGE 298
 VALUATION DATE-JUL 01, 2011
 TAXABLE STATUS DATE-MAR 01, 2012

TAX MAP PARCEL NUMBER	PROPERTY LOCATION & CLASS	ASSESSMENT	EXEMPTION CODE	VILLAGE	COUNTY	TOWN	SCHOOL
CURRENT OWNERS NAME	SCHOOL DISTRICT	LAND	TAX DESCRIPTION		TAXABLE VALUE		
CURRENT OWNERS ADDRESS	PARCEL SIZE/GRID COORD	TOTAL	SPECIAL DISTRICTS				ACCOUNT NO.

64.042-1-9	159 Market St				64.042-1-9		*****
Scott Robert H	438 Parking lot		VILLAGE TAXABLE VALUE				1- 73-10
PO Box 527	Potsdam 2 407402	90,500	COUNTY TAXABLE VALUE		94,500		
Potsdam, NY 13676	Re: Auto Sales/paved Lot	94,500	TOWN TAXABLE VALUE		94,500		
	86sp11000vac		SCHOOL TAXABLE VALUE		94,500		
	98x110x77x52x165						
	ACRES 0.34						
	EAST-0329803 NRTH-1706798						
	DEED BOOK 996 PG-00517						
	FULL MARKET VALUE	98,438					

64.042-1-10	153 Market St				64.042-1-10		*****
Scott Robert H	431 Auto dealer		VILLAGE TAXABLE VALUE				1- 83- 6
PO Box 527	Potsdam 2 407402	159,900	COUNTY TAXABLE VALUE		220,000		
Potsdam, NY 13676	Re: Ford Dealership	220,000	TOWN TAXABLE VALUE		220,000		
	85sp130000		SCHOOL TAXABLE VALUE		220,000		
	305x280x182x110						
	FRNT 305.00 DPTH 195.00						
	EAST-0329803 NRTH-1706638						
	DEED BOOK 995 PG-00901						
	FULL MARKET VALUE	229,167					

64.042-1-11	3 Sisson St				64.042-1-11		*****
Sheehan James	210 1 Family Res		VILLAGE TAXABLE VALUE				1- 83- 8
Sheehan Michele	Potsdam 2 407402	11,500	COUNTY TAXABLE VALUE		59,500		
45 Windy Point Rd	X	59,500	TOWN TAXABLE VALUE		59,500		
Potsdam, NY 13676	90sp52000		SCHOOL TAXABLE VALUE		59,500		
	102x165x97x165						
	FRNT 102.00 DPTH 165.00						
	EAST-0329664 NRTH-1706707						
	DEED BOOK 2001 PG-6873						
	FULL MARKET VALUE	61,979					

64.042-1-12	5,7 Sisson St				64.042-1-12		*****
Sheehan James E	210 1 Family Res		VILLAGE TAXABLE VALUE				1- 47-12
208 Sissonville Rd	Potsdam 2 407402	9,500	COUNTY TAXABLE VALUE		48,800		
Potsdam, NY 13676	2000sp42500	48,800	TOWN TAXABLE VALUE		48,800		
	X		SCHOOL TAXABLE VALUE		48,800		
	X						
	FRNT 130.00 DPTH 165.00						
	EAST-0329580 NRTH-1706756						
	DEED BOOK 2000 PG-16652						
	FULL MARKET VALUE	50,833					

STATE OF NEW YORK
 COUNTY - St Lawrence
 TOWN - Potsdam
 VILLAGE - Potsdam
 SWIS - 407403

2 0 1 2 T E N T A T I V E A S S E S S M E N T R O L L
 T A X A B L E SECTION OF THE ROLL - 1
 THESE ASSESSMENTS ARE ALSO USED FOR VILLAGE PURPOSES
 TAX MAP NUMBER SEQUENCE
 UNIFORM PERCENT OF VALUE IS 096.00
 UNIFORM PERCENT OF VALUE IS 096.00

PAGE 299
 VALUATION DATE-JUL 01, 2011
 TAXABLE STATUS DATE-MAR 01, 2012

TAX MAP PARCEL NUMBER	PROPERTY LOCATION & CLASS	ASSESSMENT	EXEMPTION CODE	VILLAGE	COUNTY	TOWN	SCHOOL
CURRENT OWNERS NAME	SCHOOL DISTRICT	LAND	TAX DESCRIPTION	TAXABLE VALUE			
CURRENT OWNERS ADDRESS	PARCEL SIZE/GRID COORD	TOTAL	SPECIAL DISTRICTS				ACCOUNT NO.

64.042-1-13	9,9 1/2 Sisson St 220 2 Family Res Potsdam 2 407402	8,100	VILLAGE TAXABLE VALUE	60,000			1- 1-10
Akley Rose			COUNTY TAXABLE VALUE	60,000			
Akley Wayne	X	60,000	TOWN TAXABLE VALUE	60,000			
PO Box 176	72sp17500		SCHOOL TAXABLE VALUE	60,000			
Hannawa Falls, NY 13647	X						
	FRNT 83.00 DPTH 165.00 EAST-0329496 NRTH-1706840 DEED BOOK 1088 PG-426 FULL MARKET VALUE 62,500						

64.042-1-14	11 Sisson St 210 1 Family Res Potsdam 2 407402	8,100	VILLAGE TAXABLE VALUE	54,000			1-100- 3
Briggs Kim M			COUNTY TAXABLE VALUE	54,000			
61 State Highway 72	X	54,000	TOWN TAXABLE VALUE	54,000			
Potsdam, NY 13676-3478	88sp47500 Re: 1022/913 X		SCHOOL TAXABLE VALUE	54,000			
	FRNT 83.00 DPTH 165.00 EAST-0329433 NRTH-1706896 DEED BOOK 2009 PG-14304 FULL MARKET VALUE 56,250						

64.042-1-15	13 Sisson St 210 1 Family Res Potsdam 2 407402	8,100	Basic Star 41854	0	0	0	1- 81- 9 28,800
Lin Feng-Bor			VILLAGE TAXABLE VALUE	55,400			
Meilee Wu	X	55,400	COUNTY TAXABLE VALUE	55,400			
PO Box 935	77sp36500		TOWN TAXABLE VALUE	55,400			
Potsdam, NY 13676	83xl165		SCHOOL TAXABLE VALUE	26,600			
	FRNT 83.00 DPTH 165.00 EAST-0329370 NRTH-1706951 DEED BOOK 922 PG-00467 FULL MARKET VALUE 57,708						

64.042-1-16	15 Sisson St 210 1 Family Res Potsdam 2 407402	8,100	Basic Star 41854	0	0	0	1-101-15 28,800
Corcoran Carolyn R			VILLAGE TAXABLE VALUE	62,300			
15 Sisson St	X	62,300	COUNTY TAXABLE VALUE	62,300			
Potsdam, NY 13676	88sp35000/93sp57000 X		TOWN TAXABLE VALUE	62,300			
	FRNT 83.00 DPTH 165.00 BANK8888173 EAST-0329301 NRTH-1707007 DEED BOOK 1073 PG-228 FULL MARKET VALUE 64,896		SCHOOL TAXABLE VALUE	33,500			

STATE OF NEW YORK
 COUNTY - St Lawrence
 TOWN - Potsdam
 VILLAGE - Potsdam
 SWIS - 407403

2 0 1 2 T E N T A T I V E A S S E S S M E N T R O L L
 T A X A B L E SECTION OF THE ROLL - 1
 THESE ASSESSMENTS ARE ALSO USED FOR VILLAGE PURPOSES
 TAX MAP NUMBER SEQUENCE
 UNIFORM PERCENT OF VALUE IS 096.00
 UNIFORM PERCENT OF VALUE IS 096.00

PAGE 300
 VALUATION DATE-JUL 01, 2011
 TAXABLE STATUS DATE-MAR 01, 2012

TAX MAP PARCEL NUMBER	PROPERTY LOCATION & CLASS	ASSESSMENT	EXEMPTION CODE-----VILLAGE-----	COUNTY-----	TOWN-----	SCHOOL	ACCOUNT NO.
CURRENT OWNERS NAME	SCHOOL DISTRICT	LAND	TAX DESCRIPTION	TAXABLE VALUE			
CURRENT OWNERS ADDRESS	PARCEL SIZE/GRID COORD	TOTAL	SPECIAL DISTRICTS				
***** 64.042-1-17 *****							
19 Sisson St							1- 58- 8
64.042-1-17	210 1 Family Res		Basic Star 41854	0	0	0	28,800
Warden Michael	Potsdam 2 407402	10,600	VILLAGE TAXABLE VALUE		68,300		
Warden Marjorie	98sp53500	68,300	COUNTY TAXABLE VALUE		68,300		
19 Sisson St	17,19 Sisson		TOWN TAXABLE VALUE		68,300		
Potsdam, NY 13676	83sp35000/87sp42800		SCHOOL TAXABLE VALUE		39,500		
	FRNT 165.00 DPTH 165.00						
	BANK8888150						
	EAST-0329217 NRTH-1707084						
	DEED BOOK 1998 PG-1413						
	FULL MARKET VALUE	71,146					
***** 64.042-1-18.1 *****							
21 Sisson St							1- 91-12
64.042-1-18.1	210 1 Family Res		Basic Star 41854	0	0	0	28,800
McDonald Victoria	Potsdam 2 407402	7,100	VILLAGE TAXABLE VALUE		55,900		
Caruso Rena	L/Con John Tardelli	55,900	COUNTY TAXABLE VALUE		55,900		
310 May Rd	X		TOWN TAXABLE VALUE		55,900		
Potsdam, NY 13676	X		SCHOOL TAXABLE VALUE		27,100		
	FRNT 50.00 DPTH 810.00						
	ACRES 0.93						
	EAST-0329126 NRTH-1707153						
	DEED BOOK 2008 PG-20449						
	FULL MARKET VALUE	58,229					
***** 64.042-1-19 *****							
23 Sisson St							1- 47-11
64.042-1-19	312 Vac w/imprv		VILLAGE TAXABLE VALUE		7,200		
Turner Sonya M	Potsdam 2 407402	7,100	COUNTY TAXABLE VALUE		7,200		
4180 County Route 6	2004sp49726	7,200	TOWN TAXABLE VALUE		7,200		
Ogdensburg, NY 13669	2007sp65000		SCHOOL TAXABLE VALUE		7,200		
	2005sp48500						
	FRNT 58.00 DPTH 165.00						
	EAST-0329077 NRTH-1707188						
	DEED BOOK 2007 PG-19878						
	FULL MARKET VALUE	7,500					
***** 64.042-1-20 *****							
25 Sisson St							1- 55-15
64.042-1-20	210 1 Family Res		VILLAGE TAXABLE VALUE		42,500		
Hewitson Eric H	Potsdam 2 407402	7,300	COUNTY TAXABLE VALUE		42,500		
Attn: Mark Hewitson	X	42,500	TOWN TAXABLE VALUE		42,500		
PO Box 155	83sp28000		SCHOOL TAXABLE VALUE		42,500		
Hannawa Falls, NY 13647	64x162x56x162						
	FRNT 64.00 DPTH 162.00						
	EAST-0329035 NRTH-1707237						
	DEED BOOK 1076 PG-1017						
	FULL MARKET VALUE	44,271					

STATE OF NEW YORK
 COUNTY - St Lawrence
 TOWN - Potsdam
 VILLAGE - Potsdam
 SWIS - 407403

2 0 1 2 T E N T A T I V E A S S E S S M E N T R O L L
 T A X A B L E SECTION OF THE ROLL - 1
 THESE ASSESSMENTS ARE ALSO USED FOR VILLAGE PURPOSES
 TAX MAP NUMBER SEQUENCE
 UNIFORM PERCENT OF VALUE IS 096.00
 UNIFORM PERCENT OF VALUE IS 096.00

PAGE 301
 VALUATION DATE-JUL 01, 2011
 TAXABLE STATUS DATE-MAR 01, 2012

TAX MAP PARCEL NUMBER	PROPERTY LOCATION & CLASS	ASSESSMENT	EXEMPTION CODE	VILLAGE	COUNTY	TOWN	SCHOOL
CURRENT OWNERS NAME	SCHOOL DISTRICT	LAND	TAX DESCRIPTION	TAXABLE VALUE			
CURRENT OWNERS ADDRESS	PARCEL SIZE/GRID COORD	TOTAL	SPECIAL DISTRICTS				ACCOUNT NO.

64.042-1-21	27 Sisson St 311 Res vac land		VILLAGE TAXABLE VALUE	4,400			1- 97-14
Vanatter Linda	Potsdam 2 407402	4,400	COUNTY TAXABLE VALUE	4,400			
Vanatter Carl	X	4,400	TOWN TAXABLE VALUE	4,400			
34 Sissonville Rd	X		SCHOOL TAXABLE VALUE	4,400			
Potsdam, NY 13676	66x170x25x162 FRNT 66.00 DPTH 166.00 BANK8888869 EAST-0328986 NRTH-1707258 DEED BOOK 2001 PG-541 FULL MARKET VALUE	4,583					

64.042-1-22	11 May Rd 447 Truck termnl		VILLAGE TAXABLE VALUE	402,000			1- 5-10
Barstow Realty Co Inc	Potsdam 2 407402	65,000	COUNTY TAXABLE VALUE	402,000			
Attn: Barstow Motors Inc	Re: Ny Tel Garage	402,000	TOWN TAXABLE VALUE	402,000			
PO Box 729	X		SCHOOL TAXABLE VALUE	402,000			
Potsdam, NY 13676-0729	X ACRES 1.90 EAST-0330178 NRTH-1707321 DEED BOOK 773 PG-00140 FULL MARKET VALUE	418,750					

64.042-2-1	32 Sisson St 210 1 Family Res		Empire Zon 47670 Enhanced S 41834	30,500 0	30,500 0	30,500 0	1-102- 5 36,000
Yette Jerald William	Potsdam 2 407402	7,200	VILLAGE TAXABLE VALUE	36,000			
Yette Linda K	X	66,500	COUNTY TAXABLE VALUE	36,000			
32 Sisson St	X		TOWN TAXABLE VALUE	36,000			
Potsdam, NY 13676	126x139x125x140 FRNT 135.00 DPTH 140.00 EAST-0328833 NRTH-1707125 DEED BOOK 727 PG-00251 FULL MARKET VALUE	69,271	SCHOOL TAXABLE VALUE	0			

64.042-2-2	28 Sisson St 210 1 Family Res		Basic Star 41854	0	0	0	1- 17- 2 28,800
Bradford David C	Potsdam 2 407402	8,800	VILLAGE TAXABLE VALUE	39,900			
28 Sisson St	2001sp32500	39,900	COUNTY TAXABLE VALUE	39,900			
Potsdam, NY 13676	84sp34500 X FRNT 132.00 DPTH 135.50 EAST-0328951 NRTH-1707028 DEED BOOK 2001 PG-17814 FULL MARKET VALUE	41,563	TOWN TAXABLE VALUE	39,900			
			SCHOOL TAXABLE VALUE	11,100			

STATE OF NEW YORK
 COUNTY - St Lawrence
 TOWN - Potsdam
 VILLAGE - Potsdam
 SWIS - 407403

2 0 1 2 T E N T A T I V E A S S E S S M E N T R O L L
 T A X A B L E SECTION OF THE ROLL - 1
 THESE ASSESSMENTS ARE ALSO USED FOR VILLAGE PURPOSES
 TAX MAP NUMBER SEQUENCE
 UNIFORM PERCENT OF VALUE IS 096.00
 UNIFORM PERCENT OF VALUE IS 096.00

PAGE 302
 VALUATION DATE-JUL 01, 2011
 TAXABLE STATUS DATE-MAR 01, 2012

TAX MAP PARCEL NUMBER	PROPERTY LOCATION & CLASS	ASSESSMENT	EXEMPTION CODE	VILLAGE	COUNTY	TOWN	SCHOOL
CURRENT OWNERS NAME	SCHOOL DISTRICT	LAND	TAX DESCRIPTION	TAXABLE VALUE			
CURRENT OWNERS ADDRESS	PARCEL SIZE/GRID COORD	TOTAL	SPECIAL DISTRICTS	ACCOUNT NO.			
***** 64.042-2-3 *****							
26A,26B	Sisson St						1- 53-13
64.042-2-3	220 2 Family Res		VILLAGE TAXABLE VALUE		58,700		
Hossain Mohammed Shahadat	Potsdam 2 407402	6,800	COUNTY TAXABLE VALUE		58,700		
26A Sisson St	96sp40000	58,700	TOWN TAXABLE VALUE		58,700		
Potsdam, NY 13676	86sp20000		SCHOOL TAXABLE VALUE		58,700		
	101983sp16876						
	FRNT 66.00 DPTH 132.00						
	BANK8888830						
	EAST-0329049 NRTH-1706951						
	DEED BOOK 2009 PG-14959						
	FULL MARKET VALUE	61,146					
***** 64.042-2-5.1 *****							
22	Sisson St						1- 46- 4
64.042-2-5.1	210 1 Family Res		VILLAGE TAXABLE VALUE		37,400		
Terra Development Inc	Potsdam 2 407402	8,800	COUNTY TAXABLE VALUE		37,400		
208 Sissonville Rd	2008sp32500	37,400	TOWN TAXABLE VALUE		37,400		
Potsdam, NY 13676	X		SCHOOL TAXABLE VALUE		37,400		
	X						
	FRNT 111.00 DPTH 335.00						
	EAST-0329119 NRTH-1706763						
	DEED BOOK 2008 PG-10763						
	FULL MARKET VALUE	38,958					
***** 64.042-2-6 *****							
20	Sisson St						1- 40- 8
64.042-2-6	210 1 Family Res		Basic Star 41854	0	0	0	28,800
Willard Paula	Potsdam 2 407402	8,100	VILLAGE TAXABLE VALUE		58,400		
20 Sisson St	2004sp52000	58,400	COUNTY TAXABLE VALUE		58,400		
Potsdam, NY 13676	2000sp41500		TOWN TAXABLE VALUE		58,400		
	X		SCHOOL TAXABLE VALUE		29,600		
	FRNT 66.00 DPTH 284.00						
	BANK8888869						
	EAST-0329238 NRTH-1706777						
	DEED BOOK 2004 PG-14794						
	FULL MARKET VALUE	60,833					
***** 64.042-2-7 *****							
18	Sisson St						1- 69-15
64.042-2-7	210 1 Family Res		Vet - Wart 41121	0	11,520	11,520	0
O'Hanlon Isabel	Potsdam 2 407402	10,500	Vet - Wart 41127	11,520	0	0	0
18 Sisson St	X	90,000	Basic Star 41854	0	0	0	28,800
Potsdam, NY 13676	X		VILLAGE TAXABLE VALUE		78,480		
	132x298 Var		COUNTY TAXABLE VALUE		78,480		
	FRNT 132.00 DPTH 298.00		TOWN TAXABLE VALUE		78,480		
	EAST-0329280 NRTH-1706679		SCHOOL TAXABLE VALUE		61,200		
	DEED BOOK 771 PG-00496						
	FULL MARKET VALUE	93,750					

STATE OF NEW YORK
 COUNTY - St Lawrence
 TOWN - Potsdam
 VILLAGE - Potsdam
 SWIS - 407403

2 0 1 2 T E N T A T I V E A S S E S S M E N T R O L L
 T A X A B L E SECTION OF THE ROLL - 1
 THESE ASSESSMENTS ARE ALSO USED FOR VILLAGE PURPOSES
 TAX MAP NUMBER SEQUENCE
 UNIFORM PERCENT OF VALUE IS 096.00
 UNIFORM PERCENT OF VALUE IS 096.00

PAGE 303
 VALUATION DATE-JUL 01, 2011
 TAXABLE STATUS DATE-MAR 01, 2012

TAX MAP PARCEL NUMBER	PROPERTY LOCATION & CLASS	ASSESSMENT	EXEMPTION CODE	VILLAGE	COUNTY	TOWN	SCHOOL
CURRENT OWNERS NAME	SCHOOL DISTRICT	LAND	TAX DESCRIPTION	TAXABLE VALUE			
CURRENT OWNERS ADDRESS	PARCEL SIZE/GRID COORD	TOTAL	SPECIAL DISTRICTS	ACCOUNT NO.			
***** 64.042-2-8 *****							
12 Sisson St						1- 64- 9	
64.042-2-8	210 1 Family Res		Vet - Comb 41131	0	12,750	12,750	0
Converse Derek L	Potsdam 2 407402	8,700	Vet - Comb 41137	12,750	0	0	0
Converse Evelyn C	2007sp51000	51,000	Basic Star 41854	0	0	0	28,800
12 Sisson St	12,14 Sisson		VILLAGE TAXABLE VALUE		38,250		
Potsdam, NY 13676	88sp44000/93sp51000		COUNTY TAXABLE VALUE		38,250		
	FRNT 132.00 DPTH 132.00		TOWN TAXABLE VALUE		38,250		
	BANK8888869		SCHOOL TAXABLE VALUE		22,200		
	EAST-0329419 NRTH-1706631						
	DEED BOOK 2007 PG-11280						
	FULL MARKET VALUE	53,125					
***** 64.042-2-9 *****							
10 Sisson St						1- 97- 2	
64.042-2-9	210 1 Family Res		Basic Star 41854	0	0	0	28,800
French Kevin Jr	Potsdam 2 407402	6,800	VILLAGE TAXABLE VALUE		57,800		
French Shauna	2007sp57800 92sp30000	57,800	COUNTY TAXABLE VALUE		57,800		
10 Sisson St	97sp48000		TOWN TAXABLE VALUE		57,800		
Potsdam, NY 13676	66x133x55x132		SCHOOL TAXABLE VALUE		29,000		
	FRNT 66.00 DPTH 132.00						
	EAST-0329496 NRTH-1706582						
	DEED BOOK 2007 PG-19775						
	FULL MARKET VALUE	60,208					
***** 64.042-2-10.1 *****							
147 Market St						1- 35-11	
64.042-2-10.1	486 Mini-mart		VILLAGE TAXABLE VALUE		480,000		
Atlantic Refining Sunoco, Inc	Potsdam 2 407402	96,000	COUNTY TAXABLE VALUE		480,000		
Attn: Property Tax	Re: Convenience Store	480,000	TOWN TAXABLE VALUE		480,000		
1735 Market St Ste 66	88sp130000		SCHOOL TAXABLE VALUE		480,000		
Philadelphia, PA 19103-7501	X						
	FRNT 90.00 DPTH 200.00						
	EAST-0329775 NRTH-1706317						
	DEED BOOK 1024 PG-00999						
	FULL MARKET VALUE	500,000					
***** 64.042-2-11.1 *****							
145 Market St						1- 5- 7.1	
64.042-2-11.1	433 Auto body		VILLAGE TAXABLE VALUE		187,000		
Barstow Motors Inc	Potsdam 2 407402	106,900	COUNTY TAXABLE VALUE		187,000		
PO Box 729	X	187,000	TOWN TAXABLE VALUE		187,000		
Potsdam, NY 13676-0729	84sp20500 Deed 783-561		SCHOOL TAXABLE VALUE		187,000		
	X						
	FRNT 116.00 DPTH 236.00						
	EAST-0329768 NRTH-1706108						
	DEED BOOK 979 PG-00511						
	FULL MARKET VALUE	194,792					

STATE OF NEW YORK
 COUNTY - St Lawrence
 TOWN - Potsdam
 VILLAGE - Potsdam
 SWIS - 407403

2 0 1 2 T E N T A T I V E A S S E S S M E N T R O L L
 T A X A B L E SECTION OF THE ROLL - 1
 THESE ASSESSMENTS ARE ALSO USED FOR VILLAGE PURPOSES
 TAX MAP NUMBER SEQUENCE
 UNIFORM PERCENT OF VALUE IS 096.00
 UNIFORM PERCENT OF VALUE IS 096.00

PAGE 304
 VALUATION DATE-JUL 01, 2011
 TAXABLE STATUS DATE-MAR 01, 2012

TAX MAP PARCEL NUMBER	PROPERTY LOCATION & CLASS	ASSESSMENT	EXEMPTION CODE	VILLAGE	COUNTY	TOWN	SCHOOL
CURRENT OWNERS NAME	SCHOOL DISTRICT	LAND	TAX DESCRIPTION		TAXABLE VALUE		
CURRENT OWNERS ADDRESS	PARCEL SIZE/GRID COORD	TOTAL	SPECIAL DISTRICTS			ACCOUNT NO.	

64.042-2-12.1	145 1/2 Market St 452 Nbh shop ctr Potsdam 2 407402	95,000	VILLAGE TAXABLE VALUE		117,000	1- 83- 9	
Jamal Kussad LLC	Re:bldg Sec Ii & Iia (8500 Sf)	117,000	COUNTY TAXABLE VALUE		117,000		
1 South St	96sp107900		TOWN TAXABLE VALUE		117,000		
Potsdam, NY 13676	FRNT 80.00 DPTH 315.00 EAST-0329426 NRTH-1706101 DEED BOOK 2009 PG-17932		SCHOOL TAXABLE VALUE		117,000		
	FULL MARKET VALUE	121,875					

64.042-2-12.2	145 1/2 Market St 452 Nbh shop ctr Potsdam 2 407402	95,600	VILLAGE TAXABLE VALUE		260,000		
Benjamin Murphy Associates	Re: Sections Iv Thru Viii	260,000	COUNTY TAXABLE VALUE		260,000		
22 Depot St	85sp115500 (15400 Sf)		TOWN TAXABLE VALUE		260,000		
PO Box 5160	170x60x60x40x30x10x80x110		SCHOOL TAXABLE VALUE		260,000		
Potsdam, NY 13676	FRNT 170.00 DPTH 110.00 EAST-0329182 NRTH-1706157 DEED BOOK 992 PG-00100						
	FULL MARKET VALUE	270,833					

64.042-2-12.3	145 1/2 Market St 452 Nbh shop ctr Potsdam 2 407402	89,400	VILLAGE TAXABLE VALUE		240,000		
Benjamin Murphy Associates	Re: Bldg Sections Iii & Iiir	240,000	COUNTY TAXABLE VALUE		240,000		
22 Depot St	85sp170000		TOWN TAXABLE VALUE		240,000		
PO Box 5160	ACRES 0.33		SCHOOL TAXABLE VALUE		240,000		
Potsdam, NY 13676	EAST-0329328 NRTH-1706143 DEED BOOK 994 PG-559						
	FULL MARKET VALUE	250,000					

64.042-2-12.43	Racquette Rd 330 Vacant comm Potsdam 2 407402	5,000	VILLAGE TAXABLE VALUE		5,000		
Benjamin Murphy Associates	X	5,000	COUNTY TAXABLE VALUE		5,000		
22 Depot St	X		TOWN TAXABLE VALUE		5,000		
PO Box 5160	X		SCHOOL TAXABLE VALUE		5,000		
Potsdam, NY 13676	X						
	FRNT 58.00 DPTH 165.00 EAST-0329119 NRTH-1706610 DEED BOOK 995 PG-1125						
	FULL MARKET VALUE	5,208					

STATE OF NEW YORK
 COUNTY - St Lawrence
 TOWN - Potsdam
 VILLAGE - Potsdam
 SWIS - 407403

2 0 1 2 T E N T A T I V E A S S E S S M E N T R O L L
 T A X A B L E SECTION OF THE ROLL - 1
 THESE ASSESSMENTS ARE ALSO USED FOR VILLAGE PURPOSES
 TAX MAP NUMBER SEQUENCE
 UNIFORM PERCENT OF VALUE IS 096.00
 UNIFORM PERCENT OF VALUE IS 096.00

PAGE 305
 VALUATION DATE-JUL 01, 2011
 TAXABLE STATUS DATE-MAR 01, 2012

TAX MAP PARCEL NUMBER	PROPERTY LOCATION & CLASS	ASSESSMENT	EXEMPTION CODE	VILLAGE	COUNTY	TOWN	SCHOOL
CURRENT OWNERS NAME	SCHOOL DISTRICT	LAND	TAX DESCRIPTION	TAXABLE VALUE			
CURRENT OWNERS ADDRESS	PARCEL SIZE/GRID COORD	TOTAL	SPECIAL DISTRICTS				ACCOUNT NO.

64.042-2-12.412	6 Sisson St						64.042-2-12.412
Seacomm Federal Credit Union	461 Bank		VILLAGE TAXABLE VALUE	400,000			
30 Stearns St	Potsdam 2 407402	145,000	COUNTY TAXABLE VALUE	400,000			
Massena, NY 13662-2310	2001sp270000	400,000	TOWN TAXABLE VALUE	400,000			
	FRNT 250.00 DPTH 200.00		SCHOOL TAXABLE VALUE	400,000			
	EAST-0329593 NRTH-1706452						
	DEED BOOK 2001 PG-14043						
	FULL MARKET VALUE	416,667					

64.042-2-13	Racquette Rd					1- 74- 5	64.042-2-13
Potsdam Housing Authority	330 Vacant comm		VILLAGE TAXABLE VALUE	94,600			
100 Racquette Rd	Potsdam 2 407402	94,600	COUNTY TAXABLE VALUE	94,600			
Potsdam, NY 13676	Re: Vacant Lot	94,600	TOWN TAXABLE VALUE	94,600			
	X		SCHOOL TAXABLE VALUE	94,600			
	X						
	ACRES 7.20						
	EAST-0328239 NRTH-1706582						
	DEED BOOK 819 PG-00171						
	FULL MARKET VALUE	98,542					

64.042-2-15	145 1/2 Market St						64.042-2-15
Benjamin Murphy Associates	452 Nbh shop ctr		VILLAGE TAXABLE VALUE	320,000			
22 Depot St	Potsdam 2 407402	178,700	COUNTY TAXABLE VALUE	320,000			
PO Box 5160	Re: Bldg Sec1 & Parking	320,000	TOWN TAXABLE VALUE	320,000			
Potsdam, NY 13676	Area Ref1079/43&52		SCHOOL TAXABLE VALUE	320,000			
	85sp215000 (15150 Sf)						
	ACRES 5.60						
	EAST-0329295 NRTH-1706330						
	DEED BOOK 995 PG-1125						
	FULL MARKET VALUE	333,333					

64.042-2-19	141 1/2 Market St					1- 30- 7	64.042-2-19
Community Bank, N.A.	421 Restaurant		VILLAGE TAXABLE VALUE	180,000			
216 Washington St	Potsdam 2 407402	94,000	COUNTY TAXABLE VALUE	180,000			
Watertown, NY 13601	Re: Tardelli's Restaurant	180,000	TOWN TAXABLE VALUE	180,000			
	83sp122000/88sp121500		SCHOOL TAXABLE VALUE	180,000			
	X						
PRIOR OWNER ON 3/01/2012	FRNT 130.00 DPTH 194.00						
Community Bank, N.A.	ACRES 0.58 BANK8888870						
	EAST-0329789 NRTH-1705969						
	DEED BOOK 2012 PG-3109						
	FULL MARKET VALUE	187,500					

STATE OF NEW YORK
 COUNTY - St Lawrence
 TOWN - Potsdam
 VILLAGE - Potsdam
 SWIS - 407403

2 0 1 2 T E N T A T I V E A S S E S S M E N T R O L L
 T A X A B L E SECTION OF THE ROLL - 1
 THESE ASSESSMENTS ARE ALSO USED FOR VILLAGE PURPOSES
 TAX MAP NUMBER SEQUENCE
 UNIFORM PERCENT OF VALUE IS 096.00
 UNIFORM PERCENT OF VALUE IS 096.00

PAGE 306
 VALUATION DATE-JUL 01, 2011
 TAXABLE STATUS DATE-MAR 01, 2012

TAX MAP PARCEL NUMBER	PROPERTY LOCATION & CLASS	ASSESSMENT	EXEMPTION CODE	VILLAGE	COUNTY	TOWN	SCHOOL
CURRENT OWNERS NAME	SCHOOL DISTRICT	LAND	TAX DESCRIPTION	TAXABLE VALUE			
CURRENT OWNERS ADDRESS	PARCEL SIZE/GRID COORD	TOTAL	SPECIAL DISTRICTS				ACCOUNT NO.

64.042-2-20	1 Clough St 210 1 Family Res Potsdam 2 407402	6,700	VILLAGE TAXABLE VALUE	64.042-2-20			1-103-13
Clough Mrs Nelson (Estate)	X	45,000	COUNTY TAXABLE VALUE				
Attn: Clough Jane E	X		TOWN TAXABLE VALUE				
1 Clough St	X		SCHOOL TAXABLE VALUE				
Potsdam, NY 13676	X						
	FRNT 66.00 DPTH 130.00						
	EAST-0329671 NRTH-1705934						
	DEED BOOK 304 PG-00253						
	FULL MARKET VALUE	46,875					

64.042-2-21	3 Clough St 311 Res vac land Potsdam 2 407402	5,000	VILLAGE TAXABLE VALUE	64.042-2-21			1- 17- 6
Clough Mrs Nelson (Estate)	X	5,000	COUNTY TAXABLE VALUE				
Attn: Clough Jane E	X		TOWN TAXABLE VALUE				
1 Clough St	X		SCHOOL TAXABLE VALUE				
Potsdam, NY 13676	X						
	FRNT 66.00 DPTH 126.00						
	EAST-0329590 NRTH-1705920						
	DEED BOOK 339 PG-00260						
	FULL MARKET VALUE	5,208					

64.042-2-22	5 Clough St 210 1 Family Res Potsdam 2 407402	6,300	Vet Chg of 41003	64.042-2-22			1- 17- 5
Clough James E	X	60,000	Vet Pro Ra 41112				
5 Clough St	X		Enhanced S 41834				
Potsdam, NY 13676	X		VILLAGE TAXABLE VALUE				
	X		COUNTY TAXABLE VALUE				
	FRNT 58.00 DPTH 126.00		TOWN TAXABLE VALUE				
	EAST-0329531 NRTH-1705920		SCHOOL TAXABLE VALUE				
	DEED BOOK 624 PG-00566						
	FULL MARKET VALUE	62,500					

64.042-2-23	7 Clough St 210 1 Family Res Potsdam 2 407402	6,300	Vet Chg of 41003	64.042-2-23			1- 21- 8
Curtin Margaret	X	70,400	Vet Pro Ra 41112				
7 Clough St	X		Enhanced S 41834				
Potsdam, NY 13676	X		VILLAGE TAXABLE VALUE				
	X		COUNTY TAXABLE VALUE				
	FRNT 58.00 DPTH 126.00		TOWN TAXABLE VALUE				
	EAST-0329482 NRTH-1705906		SCHOOL TAXABLE VALUE				
	DEED BOOK 740 PG-00370						
	FULL MARKET VALUE	73,333					

STATE OF NEW YORK
 COUNTY - St Lawrence
 TOWN - Potsdam
 VILLAGE - Potsdam
 SWIS - 407403

2 0 1 2 T E N T A T I V E A S S E S S M E N T R O L L
 T A X A B L E SECTION OF THE ROLL - 1
 THESE ASSESSMENTS ARE ALSO USED FOR VILLAGE PURPOSES
 TAX MAP NUMBER SEQUENCE
 UNIFORM PERCENT OF VALUE IS 096.00
 UNIFORM PERCENT OF VALUE IS 096.00

PAGE 307
 VALUATION DATE-JUL 01, 2011
 TAXABLE STATUS DATE-MAR 01, 2012

TAX MAP PARCEL NUMBER	PROPERTY LOCATION & CLASS	ASSESSMENT	EXEMPTION CODE	VILLAGE	COUNTY	TOWN	SCHOOL
CURRENT OWNERS NAME	SCHOOL DISTRICT	LAND	TAX DESCRIPTION	TAXABLE VALUE			
CURRENT OWNERS ADDRESS	PARCEL SIZE/GRID COORD	TOTAL	SPECIAL DISTRICTS				ACCOUNT NO.
***** 64.042-2-24 *****							
9	Clough St						1- 6- 7
64.042-2-24	210 1 Family Res		RPTL466_f 41692	0	2,880	0	0
Baxter Mary (Estate)	Potsdam 2 407402	6,300	Basic Star 41854	0	0	0	28,800
% Ann Baxter	X	48,500	VILLAGE TAXABLE VALUE		48,500		
9 Clough St	73sp5000		COUNTY TAXABLE VALUE		45,620		
Potsdam, NY 13676	X		TOWN TAXABLE VALUE		48,500		
	FRNT 58.00 DPTH 126.00		SCHOOL TAXABLE VALUE		19,700		
	EAST-0329426 NRTH-1705927						
	DEED BOOK 878 PG-00860						
	FULL MARKET VALUE	50,521					
***** 64.042-2-25 *****							
11	Clough St						1- 73- 8
64.042-2-25	210 1 Family Res		Basic Star 41854	0	0	0	28,800
Backlund Erik A	Potsdam 2 407402	7,100	VILLAGE TAXABLE VALUE		53,600		
11 Clough St	2009sp52500	53,600	COUNTY TAXABLE VALUE		53,600		
Potsdam, NY 13676	2006sp48900		TOWN TAXABLE VALUE		53,600		
	X		SCHOOL TAXABLE VALUE		24,800		
	FRNT 66.00 DPTH 150.00						
	BANK8888830						
	EAST-0329363 NRTH-1705927						
	DEED BOOK 2009 PG-17250						
	FULL MARKET VALUE	55,833					
***** 64.042-2-26 *****							
13	Clough St						1- 6- 4
64.042-2-26	210 1 Family Res		Basic Star 41854	0	0	0	28,800
Webster Debra W	Potsdam 2 407402	6,700	VILLAGE TAXABLE VALUE		64,000		
13 Clough St	X	64,000	COUNTY TAXABLE VALUE		64,000		
Potsdam, NY 13676	72sp17500		TOWN TAXABLE VALUE		64,000		
	7ssp17500/89sp46000		SCHOOL TAXABLE VALUE		35,200		
	FRNT 66.00 DPTH 129.00						
	EAST-0329308 NRTH-1705927						
	DEED BOOK 1071 PG-540						
	FULL MARKET VALUE	66,667					
***** 64.042-2-27 *****							
15	Clough St						1- 91- 9
64.042-2-27	210 1 Family Res		Basic Star 41854	0	0	0	28,800
Warren Sharon A	Potsdam 2 407402	6,000	VILLAGE TAXABLE VALUE		55,000		
15 Clough St	X	55,000	COUNTY TAXABLE VALUE		55,000		
Potsdam, NY 13676	85sp25500		TOWN TAXABLE VALUE		55,000		
	88sp39500		SCHOOL TAXABLE VALUE		26,200		
	FRNT 80.00 DPTH 126.00						
	EAST-0329238 NRTH-1705934						
	DEED BOOK 2008 PG-9494						
	FULL MARKET VALUE	57,292					

STATE OF NEW YORK
 COUNTY - St Lawrence
 TOWN - Potsdam
 VILLAGE - Potsdam
 SWIS - 407403

2 0 1 2 T E N T A T I V E A S S E S S M E N T R O L L
 T A X A B L E SECTION OF THE ROLL - 1
 THESE ASSESSMENTS ARE ALSO USED FOR VILLAGE PURPOSES
 TAX MAP NUMBER SEQUENCE
 UNIFORM PERCENT OF VALUE IS 096.00
 UNIFORM PERCENT OF VALUE IS 096.00

PAGE 308
 VALUATION DATE-JUL 01, 2011
 TAXABLE STATUS DATE-MAR 01, 2012

TAX MAP PARCEL NUMBER	PROPERTY LOCATION & CLASS	ASSESSMENT	EXEMPTION CODE-----VILLAGE-----COUNTY-----TOWN-----SCHOOL	TAXABLE VALUE	ACCOUNT NO.
CURRENT OWNERS NAME	SCHOOL DISTRICT	LAND	TAX DESCRIPTION		
CURRENT OWNERS ADDRESS	PARCEL SIZE/GRID COORD	TOTAL	SPECIAL DISTRICTS		

64.042-2-28	19 Clough St 210 1 Family Res Potsdam 2 407402	6,700	Enhanced S 41834	0	0
Sevey Jane-LU	X	55,000	VILLAGE TAXABLE VALUE		55,000
19 Clough St	86sp20000		COUNTY TAXABLE VALUE		55,000
Potsdam, NY 13676	X		TOWN TAXABLE VALUE		55,000
	FRNT 105.00 DPTH 123.00		SCHOOL TAXABLE VALUE		0
	EAST-0329077 NRTH-1705934				
	DEED BOOK 2009 PG-11078				
	FULL MARKET VALUE	57,292			

64.042-2-29	21 Clough St 210 1 Family Res Potsdam 2 407402	7,100	Basic Star 41854	0	0
Saber Douglas E	X	32,500	VILLAGE TAXABLE VALUE		32,500
Saber Troy Trustee	91sp32500		COUNTY TAXABLE VALUE		32,500
21 Clough St	X		TOWN TAXABLE VALUE		32,500
Potsdam, NY 13676	FRNT 66.00 DPTH 150.00		SCHOOL TAXABLE VALUE		3,700
	EAST-0328986 NRTH-1705927				
	DEED BOOK 2005 PG-9300				
	FULL MARKET VALUE	33,854			

64.042-2-30	29 Clough St 210 1 Family Res Potsdam 2 407402	6,500	Basic Star 41854	0	0
Paul William	X	30,000	VILLAGE TAXABLE VALUE		30,000
29 Clough St	96sp3500		COUNTY TAXABLE VALUE		30,000
Potsdam, NY 13676	X		TOWN TAXABLE VALUE		30,000
	FRNT 66.00 DPTH 122.00		SCHOOL TAXABLE VALUE		1,200
	EAST-0328875 NRTH-1705927				
	DEED BOOK 2009 PG-14713				
	FULL MARKET VALUE	31,250			

64.042-2-31	31 Clough St 210 1 Family Res Potsdam 2 407402	7,400	Basic Star 41854	0	0
Ovaska Mark A	X	47,500	VILLAGE TAXABLE VALUE		47,500
31 Clough St	2001sp42500		COUNTY TAXABLE VALUE		47,500
Potsdam, NY 13676	84sp33500/94sp32000		TOWN TAXABLE VALUE		47,500
	X		SCHOOL TAXABLE VALUE		18,700
	FRNT 73.00 DPTH 149.00				
	BANK8888869				
	EAST-0328784 NRTH-1705920				
	DEED BOOK 2001 PG-15546				
	FULL MARKET VALUE	49,479			

STATE OF NEW YORK
 COUNTY - St Lawrence
 TOWN - Potsdam
 VILLAGE - Potsdam
 SWIS - 407403

2 0 1 2 T E N T A T I V E A S S E S S M E N T R O L L
 T A X A B L E SECTION OF THE ROLL - 1
 THESE ASSESSMENTS ARE ALSO USED FOR VILLAGE PURPOSES
 TAX MAP NUMBER SEQUENCE
 UNIFORM PERCENT OF VALUE IS 096.00
 UNIFORM PERCENT OF VALUE IS 096.00

PAGE 309
 VALUATION DATE-JUL 01, 2011
 TAXABLE STATUS DATE-MAR 01, 2012

TAX MAP PARCEL NUMBER	PROPERTY LOCATION & CLASS	ASSESSMENT	EXEMPTION CODE	VILLAGE	COUNTY	TOWN	SCHOOL
CURRENT OWNERS NAME	SCHOOL DISTRICT	LAND	TAX DESCRIPTION	TAXABLE VALUE			
CURRENT OWNERS ADDRESS	PARCEL SIZE/GRID COORD	TOTAL	SPECIAL DISTRICTS				ACCOUNT NO.

64.042-2-32	33 Clough St				64.042-2-32		*****
Ovaska Mark	210 1 Family Res		VILLAGE TAXABLE VALUE	27,500			FROM 1-24-8
31 Clough St	Potsdam 2 407402	6,800	COUNTY TAXABLE VALUE	27,500			
Potsdam, NY 13676	93sp23500	27,500	TOWN TAXABLE VALUE	27,500			
	2002sp21000		SCHOOL TAXABLE VALUE	27,500			
	X						
	FRNT 75.00 DPTH 122.00						
	BANK8888869						
	EAST-0328714 NRTH-1705941						
	DEED BOOK 2002 PG-12205						
	FULL MARKET VALUE	28,646					

64.042-3-2	166 Market St				64.042-3-2		*****
Adirondack Regional FC Union	461 Bank		VILLAGE TAXABLE VALUE	216,000			1- 91- 5
280 Park St	Potsdam 2 407402	94,000	COUNTY TAXABLE VALUE	216,000			
Tupper Lake, NY 12986	X	216,000	TOWN TAXABLE VALUE	216,000			
	X		SCHOOL TAXABLE VALUE	216,000			
	84sp72350 91Sp125000						
	FRNT 132.00 DPTH 132.00						
	EAST-0330010 NRTH-1706916						
	DEED BOOK 1050 PG-00405						
	FULL MARKET VALUE	225,000					

64.042-3-3.1	162 Market St				64.042-3-3.1		*****
Barstow Motors Inc	331 Com vac w/im		VILLAGE TAXABLE VALUE	154,100			1- 4- 4
154 Market St	Potsdam 2 407402	139,100	COUNTY TAXABLE VALUE	154,100			
Potsdam, NY 13676-1271	2009sp33000	154,100	TOWN TAXABLE VALUE	154,100			
	X		SCHOOL TAXABLE VALUE	154,100			
	X						
	ACRES 4.30						
	EAST-0330201 NRTH-1706750						
	DEED BOOK 2009 PG-2560						
	FULL MARKET VALUE	160,521					

64.042-3-5	84 Waverly St				64.042-3-5		*****
Balukjian Naomi (LU)	210 1 Family Res		Vet Chg of 41003	25,502		25,502	1- 4-14 0
84 Waverly St	Potsdam 2 407402	19,700	Vet Pro Ra 41112	0	29,899	0	0
Potsdam, NY 13676	X	96,000	Enhanced S 41834	0	0	0	59,710
	X						
	74sp38000		VILLAGE TAXABLE VALUE	70,498			
	FRNT 150.00 DPTH 132.00		COUNTY TAXABLE VALUE	66,101			
	EAST-0330363 NRTH-1706481		TOWN TAXABLE VALUE	70,498			
	DEED BOOK 2003 PG-20610		SCHOOL TAXABLE VALUE	36,290			
	FULL MARKET VALUE	100,000					

STATE OF NEW YORK
 COUNTY - St Lawrence
 TOWN - Potsdam
 VILLAGE - Potsdam
 SWIS - 407403

2 0 1 2 T E N T A T I V E A S S E S S M E N T R O L L
 T A X A B L E SECTION OF THE ROLL - 1
 THESE ASSESSMENTS ARE ALSO USED FOR VILLAGE PURPOSES
 TAX MAP NUMBER SEQUENCE
 UNIFORM PERCENT OF VALUE IS 096.00
 UNIFORM PERCENT OF VALUE IS 096.00

PAGE 310
 VALUATION DATE-JUL 01, 2011
 TAXABLE STATUS DATE-MAR 01, 2012

TAX MAP PARCEL NUMBER	PROPERTY LOCATION & CLASS	ASSESSMENT	EXEMPTION CODE	VILLAGE	COUNTY	TOWN	SCHOOL
CURRENT OWNERS NAME	SCHOOL DISTRICT	LAND	TAX DESCRIPTION		TAXABLE VALUE		
CURRENT OWNERS ADDRESS	PARCEL SIZE/GRID COORD	TOTAL	SPECIAL DISTRICTS			ACCOUNT NO.	

64.042-3-6	82 Waverly St 210 1 Family Res		VILLAGE TAXABLE VALUE		75,000	1- 8- 7	
Blair Abbe J	Potsdam 2 407402	15,700	COUNTY TAXABLE VALUE		75,000		
16 Cotton Ave	X	75,000	TOWN TAXABLE VALUE		75,000		
Braintree, MA 02184-2208	X		SCHOOL TAXABLE VALUE		75,000		
	X						
	FRNT 78.00 DPTH 132.00						
	EAST-0330348 NRTH-1706378						
	DEED BOOK 1101 PG-93						
	FULL MARKET VALUE	78,125					

64.042-3-7	80 Waverly St 210 1 Family Res		VILLAGE TAXABLE VALUE		70,000	1- 34-14	
Stowell Thomas H	Potsdam 2 407402	13,400	COUNTY TAXABLE VALUE		70,000		
Stowell Sandra B	201164900	70,000	TOWN TAXABLE VALUE		70,000		
599 County Route 11	X		SCHOOL TAXABLE VALUE		70,000		
Gouverneur, NY 13642	X						
	FRNT 60.00 DPTH 132.00						
	EAST-0330348 NRTH-1706297						
	DEED BOOK 2011 PG-10582						
	FULL MARKET VALUE	72,917					

64.042-3-8	78 Waverly St 210 1 Family Res		VILLAGE TAXABLE VALUE		68,500	1- 71-13	
Delorme Gary	Potsdam 2 407402	14,200	COUNTY TAXABLE VALUE		68,500		
Delorme Pauline	96sp48500	68,500	TOWN TAXABLE VALUE		68,500		
PO Box 201	2001sp58500		SCHOOL TAXABLE VALUE		68,500		
Norwood, NY 13668	X						
	FRNT 66.00 DPTH 132.00						
	EAST-0330344 NRTH-1706234						
	DEED BOOK 2001 PG-14303						
	FULL MARKET VALUE	71,354					

64.042-3-9	154 1/2 Market St 411 Apartment		VILLAGE TAXABLE VALUE		342,000	1- 85- 4	
Market Street Partners	Potsdam 2 407402	135,100	COUNTY TAXABLE VALUE		342,000		
22 Depot St	Re: Apartments (1 Sty)	342,000	TOWN TAXABLE VALUE		342,000		
PO Box 5160	90sp1850000		SCHOOL TAXABLE VALUE		342,000		
Potsdam, NY 13676	Re: 1012-646&648						
	ACRES 1.24						
	EAST-0330193 NRTH-1706396						
	DEED BOOK 1099 PG-904						
	FULL MARKET VALUE	356,250					

STATE OF NEW YORK
 COUNTY - St Lawrence
 TOWN - Potsdam
 VILLAGE - Potsdam
 SWIS - 407403

2 0 1 2 T E N T A T I V E A S S E S S M E N T R O L L
 T A X A B L E SECTION OF THE ROLL - 1
 THESE ASSESSMENTS ARE ALSO USED FOR VILLAGE PURPOSES
 TAX MAP NUMBER SEQUENCE
 UNIFORM PERCENT OF VALUE IS 096.00
 UNIFORM PERCENT OF VALUE IS 096.00

PAGE 311
 VALUATION DATE-JUL 01, 2011
 TAXABLE STATUS DATE-MAR 01, 2012

TAX MAP PARCEL NUMBER	PROPERTY LOCATION & CLASS	ASSESSMENT	EXEMPTION CODE-----VILLAGE-----COUNTY-----TOWN-----SCHOOL	TAXABLE VALUE	ACCOUNT NO.
CURRENT OWNERS NAME	SCHOOL DISTRICT	LAND	TAX DESCRIPTION		
CURRENT OWNERS ADDRESS	PARCEL SIZE/GRID COORD	TOTAL	SPECIAL DISTRICTS		

64.042-3-10	74 Waverly St 210 1 Family Res Potsdam 2 407402	14,200	Basic Star 41854	0	64.042-3-10 *****
Tischler Gary	X	70,000	VILLAGE TAXABLE VALUE	70,000	1- 85- 5
Tischler Barbara	X		COUNTY TAXABLE VALUE	70,000	
74 Waverly St	84sp43250		TOWN TAXABLE VALUE	70,000	
Potsdam, NY 13676	FRNT 66.00 DPTH 132.00		SCHOOL TAXABLE VALUE	41,200	
	EAST-0330352 NRTH-1706108				
	DEED BOOK 984 PG-00893				
	FULL MARKET VALUE	72,917			

64.042-3-11	72 Waverly St 210 1 Family Res Potsdam 2 407402	14,200	Basic Star 41854	0	64.042-3-11 *****
Pcolar Dyan C	X	70,500	VILLAGE TAXABLE VALUE	70,500	1-26-1
72 Waverly St	2005sp67500		COUNTY TAXABLE VALUE	70,500	
Potsdam, NY 13676	2010sp93500		TOWN TAXABLE VALUE	70,500	
	X		SCHOOL TAXABLE VALUE	41,700	
	FRNT 66.00 DPTH 132.00				
	EAST-0330355 NRTH-1706027				
	DEED BOOK 2010 PG-17361				
	FULL MARKET VALUE	73,438			

64.042-3-12	70 Waverly St 210 1 Family Res Potsdam 2 407402	19,200	Basic Star 41854	0	64.042-3-12 *****
Greene Steven	X	100,000	VILLAGE TAXABLE VALUE	100,000	1- 26-14
Greene Nancy	X		COUNTY TAXABLE VALUE	100,000	
70 Waverly St	8sp74900/91sp89500		TOWN TAXABLE VALUE	100,000	
Potsdam, NY 13676-3740	X		SCHOOL TAXABLE VALUE	71,200	
	FRNT 99.00 DPTH 178.00				
	EAST-0330325 NRTH-1705955				
	DEED BOOK 1052 PG-00071				
	FULL MARKET VALUE	104,167			

64.042-3-13	140 Market St 453 Large retail Potsdam 2 407402	120,400	VILLAGE TAXABLE VALUE	400,200	64.042-3-13 *****
AZRE, LLC	X	400,200	COUNTY TAXABLE VALUE	400,200	1- 26-13
AutoZone 2984	95sp310000<		TOWN TAXABLE VALUE	400,200	
Dept 8088	85sp210000		SCHOOL TAXABLE VALUE	400,200	
PO Box 2198	160x280x120x142x40x130				
Memphis, TN 38101-2198	FRNT 160.00 DPTH 280.00				
	EAST-0330066 NRTH-1705997				
	DEED BOOK 2005 PG-20424				
	FULL MARKET VALUE	416,875			

STATE OF NEW YORK
 COUNTY - St Lawrence
 TOWN - Potsdam
 VILLAGE - Potsdam
 SWIS - 407403

2 0 1 2 T E N T A T I V E A S S E S S M E N T R O L L
 T A X A B L E SECTION OF THE ROLL - 1
 THESE ASSESSMENTS ARE ALSO USED FOR VILLAGE PURPOSES
 TAX MAP NUMBER SEQUENCE
 UNIFORM PERCENT OF VALUE IS 096.00
 UNIFORM PERCENT OF VALUE IS 096.00

PAGE 312
 VALUATION DATE-JUL 01, 2011
 TAXABLE STATUS DATE-MAR 01, 2012

TAX MAP PARCEL NUMBER	PROPERTY LOCATION & CLASS	ASSESSMENT	EXEMPTION CODE	VILLAGE	COUNTY	TOWN	SCHOOL
CURRENT OWNERS NAME	SCHOOL DISTRICT	LAND	TAX DESCRIPTION		TAXABLE VALUE		
CURRENT OWNERS ADDRESS	PARCEL SIZE/GRID COORD	TOTAL	SPECIAL DISTRICTS				ACCOUNT NO.

64.042-3-14	142 Market St				64.042-3-14		*****
Martin Lawrence A	484 1 use sm bld		VILLAGE TAXABLE VALUE				1- 83- 7
5 Whippoorwill Ln	Potsdam 2 407402	72,500	COUNTY TAXABLE VALUE		110,000		
Potsdam, NY 13676-3472	2011sp275000<	110,000	TOWN TAXABLE VALUE		110,000		
	79sp8500vac		SCHOOL TAXABLE VALUE		110,000		
	X						
	FRNT 150.00 DPTH 72.00						
	EAST-0329978 NRTH-1706112						
	DEED BOOK 2011 PG-11167						
	FULL MARKET VALUE	114,583					

64.042-3-15	144 Market St				64.042-3-15		*****
Hugo Ferst LLC	541 Bowling alley		VILLAGE TAXABLE VALUE				1- 74- 1
144 Market St	Potsdam 2 407402	138,700	COUNTY TAXABLE VALUE		360,000		
Potsdam, NY 13676	2005sp330000	360,000	TOWN TAXABLE VALUE		360,000		
	81sp207500		SCHOOL TAXABLE VALUE		360,000		
	X						
	ACRES 1.60						
	EAST-0330163 NRTH-1706112						
	DEED BOOK 2005 PG-14993						
	FULL MARKET VALUE	375,000					

64.042-3-16	152 Market St				64.042-3-16		*****
Martin Lawrence A	431 Auto dealer		VILLAGE TAXABLE VALUE				1- 37- 9
5 Whippoorwill Ln	Potsdam 2 407402	72,500	COUNTY TAXABLE VALUE		87,500		
Potsdam, NY 13676-3472	Re: Scott's Car Rental	87,500	TOWN TAXABLE VALUE		87,500		
	77sp10000vac		SCHOOL TAXABLE VALUE		87,500		
	2011sp275000<						
	FRNT 150.00 DPTH 72.00						
	EAST-0329997 NRTH-1706326						
	DEED BOOK 2011 PG-11167						
	FULL MARKET VALUE	91,146					

64.042-3-17.1	154 Market St				64.042-3-17.1		*****
Barstow Motors Inc	431 Auto dealer		VILLAGE TAXABLE VALUE				1- 5- 8
PO Box 729	Potsdam 2 407402	116,800	COUNTY TAXABLE VALUE		263,800		
Potsdam, NY 13676-0729	Re:1012-646	263,800	TOWN TAXABLE VALUE		263,800		
	Easement 1020-648		SCHOOL TAXABLE VALUE		263,800		
	X						
	FRNT 188.00 DPTH 157.00						
	EAST-0330017 NRTH-1706497						
	DEED BOOK 769 PG-00219						
	FULL MARKET VALUE	274,792					

STATE OF NEW YORK
 COUNTY - St Lawrence
 TOWN - Potsdam
 VILLAGE - Potsdam
 SWIS - 407403

2 0 1 2 T E N T A T I V E A S S E S S M E N T R O L L
 T A X A B L E SECTION OF THE ROLL - 1
 THESE ASSESSMENTS ARE ALSO USED FOR VILLAGE PURPOSES
 M A P S E C T I O N - 064
 S U B - S E C T I O N - 042
 UNIFORM PERCENT OF VALUE IS 096.00

PAGE 313
 VALUATION DATE-JUL 01, 2011
 TAXABLE STATUS DATE-MAR 01, 2012
 RPS150/V04/L015
 CURRENT DATE 4/25/2012

*** S P E C I A L D I S T R I C T S U M M A R Y ***

CODE	DISTRICT NAME	TOTAL PARCELS	EXTENSION TYPE	EXTENSION VALUE	AD VALOREM VALUE	EXEMPT AMOUNT	TAXABLE VALUE
EZ002	Empire Zone	1	TOTAL C		553,500		553,500

*** S C H O O L D I S T R I C T S U M M A R Y ***

CODE	DISTRICT NAME	TOTAL PARCELS	ASSESSED LAND	ASSESSED TOTAL	EXEMPT AMOUNT	TOTAL TAXABLE	STAR AMOUNT	STAR TAXABLE
407402	Potsdam 2	73	3898,700	11926,500	1534,550	10391,950	817,330	9574,620
	S U B - T O T A L	73	3898,700	11926,500	1534,550	10391,950	817,330	9574,620
	T O T A L	73	3898,700	11926,500	1534,550	10391,950	817,330	9574,620

*** S Y S T E M C O D E S S U M M A R Y ***

NO SYSTEM EXEMPTIONS AT THIS LEVEL

*** E X E M P T I O N S U M M A R Y ***

CODE	DESCRIPTION	TOTAL PARCELS	VILLAGE	COUNTY	TOWN	SCHOOL
41003	Vet Chg of	3	76,506		76,506	
41112	Vet Pro Ra	3		87,414		
41121	Vet - Wart	1		11,520	11,520	
41127	Vet - Wart	1	11,520			
41131	Vet - Comb	1		12,750	12,750	
41137	Vet - Comb	1	12,750			
41692	RPTL466_f	1		2,880		
41834	Enhanced S	5				270,130
41854	Basic Star	19				547,200
47670	Empire Zon	4	1534,550	1534,550	1534,550	1534,550
	T O T A L	39	1635,326	1649,114	1635,326	2351,880

STATE OF NEW YORK
 COUNTY - St Lawrence
 TOWN - Potsdam
 VILLAGE - Potsdam
 SWIS - 407403

2 0 1 2 T E N T A T I V E A S S E S S M E N T R O L L
 T A X A B L E SECTION OF THE ROLL - 1
 THESE ASSESSMENTS ARE ALSO USED FOR VILLAGE PURPOSES
 M A P S E C T I O N - 064
 S U B - S E C T I O N - 042
 UNIFORM PERCENT OF VALUE IS 096.00

PAGE 314
 VALUATION DATE-JUL 01, 2011
 TAXABLE STATUS DATE-MAR 01, 2012
 RPS150/V04/L015
 CURRENT DATE 4/25/2012

*** G R A N D T O T A L S ***

ROLL SEC	DESCRIPTION	TOTAL PARCELS	ASSESSED LAND	ASSESSED TOTAL	TAXABLE VILLAGE	TAXABLE COUNTY	TAXABLE TOWN	TAXABLE SCHOOL	STAR TAXABLE
1	TAXABLE	73	3898,700	11926,500	10291,174	10277,386	10291,174	10391,950	9574,620

STATE OF NEW YORK
 COUNTY - St Lawrence
 TOWN - Potsdam
 VILLAGE - Potsdam
 SWIS - 407403

2 0 1 2 T E N T A T I V E A S S E S S M E N T R O L L
 T A X A B L E SECTION OF THE ROLL - 1
 THESE ASSESSMENTS ARE ALSO USED FOR VILLAGE PURPOSES
 TAX MAP NUMBER SEQUENCE
 UNIFORM PERCENT OF VALUE IS 096.00
 UNIFORM PERCENT OF VALUE IS 096.00

PAGE 315
 VALUATION DATE-JUL 01, 2011
 TAXABLE STATUS DATE-MAR 01, 2012

TAX MAP PARCEL NUMBER	PROPERTY LOCATION & CLASS	ASSESSMENT	EXEMPTION CODE-----VILLAGE-----COUNTY-----TOWN-----SCHOOL	TAXABLE VALUE	ACCOUNT NO.
CURRENT OWNERS NAME	SCHOOL DISTRICT	LAND	TAX DESCRIPTION		
CURRENT OWNERS ADDRESS	PARCEL SIZE/GRID COORD	TOTAL	SPECIAL DISTRICTS		

64.043-1-2	9 Circle Dr 210 1 Family Res Potsdam 2 407402	14,800	Enhanced S 41834	0	64.043-1-2 *****
Kratohvil Stanka	X	135,000	VILLAGE TAXABLE VALUE	0	1- 53- 8
9 Circle Dr	X		COUNTY TAXABLE VALUE	135,000	
Potsdam, NY 13676	108x93x170x35x108		TOWN TAXABLE VALUE	135,000	
	FRNT 108.00 DPTH 93.00		SCHOOL TAXABLE VALUE	75,290	
	EAST-0331770 NRTH-1707878				
	DEED BOOK 1998 PG-9793				
	FULL MARKET VALUE	140,625			

64.043-1-3	5 Circle Dr 210 1 Family Res Potsdam 2 407402	18,500	Basic Star 41854	0	64.043-1-3 *****
Elliott Sarah C	X	142,500	VILLAGE TAXABLE VALUE	0	1- 89-14
5 Circle Dr	X		COUNTY TAXABLE VALUE	142,500	
Potsdam, NY 13676	88sp89000		TOWN TAXABLE VALUE	142,500	
	95x170x95x164		SCHOOL TAXABLE VALUE	113,700	
	FRNT 95.00 DPTH 167.00				
	EAST-0331861 NRTH-1707864				
	DEED BOOK 1023 PG-00218				
	FULL MARKET VALUE	148,438			

64.043-1-4	1 Circle Dr 210 1 Family Res Potsdam 2 407402	15,800	Basic Star 41854	0	64.043-1-4 *****
Das Biman	X	115,200	VILLAGE TAXABLE VALUE	0	1- 23-13
Das Indrani	X		COUNTY TAXABLE VALUE	115,200	
1 Circle Dr	X		TOWN TAXABLE VALUE	115,200	
Potsdam, NY 13676	75sp41000 90Sp65000		SCHOOL TAXABLE VALUE	86,400	
	FRNT 100.00 DPTH 110.00				
	EAST-0331958 NRTH-1707836				
	DEED BOOK 1998 PG-624				
	FULL MARKET VALUE	120,000			

64.043-1-7	9 Haggerty Rd 210 1 Family Res Potsdam 2 407402	18,100			64.043-1-7 *****
Dalton James	X	97,000	VILLAGE TAXABLE VALUE	97,000	1- 41-14
Dalton Sharon	X		COUNTY TAXABLE VALUE	97,000	
9 Haggerty Rd	X		TOWN TAXABLE VALUE	97,000	
Potsdam, NY 13676	77sp39500/88sp57000		SCHOOL TAXABLE VALUE	97,000	
	FRNT 100.00 DPTH 148.00				
	EAST-0332161 NRTH-1707864				
	DEED BOOK 2011 PG-12425				
	FULL MARKET VALUE	101,042			

STATE OF NEW YORK
 COUNTY - St Lawrence
 TOWN - Potsdam
 VILLAGE - Potsdam
 SWIS - 407403

2 0 1 2 T E N T A T I V E A S S E S S M E N T R O L L
 T A X A B L E SECTION OF THE ROLL - 1
 THESE ASSESSMENTS ARE ALSO USED FOR VILLAGE PURPOSES
 TAX MAP NUMBER SEQUENCE
 UNIFORM PERCENT OF VALUE IS 096.00
 UNIFORM PERCENT OF VALUE IS 096.00

PAGE 316
 VALUATION DATE-JUL 01, 2011
 TAXABLE STATUS DATE-MAR 01, 2012

TAX MAP PARCEL NUMBER	PROPERTY LOCATION & CLASS	ASSESSMENT	EXEMPTION CODE-----VILLAGE-----COUNTY-----TOWN-----SCHOOL	TAXABLE VALUE	ACCOUNT NO.
CURRENT OWNERS NAME	SCHOOL DISTRICT	LAND	TAX DESCRIPTION		
CURRENT OWNERS ADDRESS	PARCEL SIZE/GRID COORD	TOTAL	SPECIAL DISTRICTS		

64.043-1-8	7 Haggerty Rd 210 1 Family Res Potsdam 2 407402	18,100	Basic Star 41854	0	64.043-1-8 *****
Putnam William J	X	135,000	VILLAGE TAXABLE VALUE	135,000	1- 84- 3
Putnam Kathryn L	X		COUNTY TAXABLE VALUE	135,000	
7 Haggerty Rd	80sp69000/89sp128000		TOWN TAXABLE VALUE	135,000	
Potsdam, NY 13676	FRNT 100.00 DPTH 148.00		SCHOOL TAXABLE VALUE	106,200	
	EAST-0332175 NRTH-1707788				
	DEED BOOK 2004 PG-22320				
	FULL MARKET VALUE	140,625			

64.043-1-9.1	5 Haggerty Rd 210 1 Family Res Potsdam 2 407402	17,800	VILLAGE TAXABLE VALUE	88,400	64.043-1-9.1 *****
Russell John H	X	88,400	COUNTY TAXABLE VALUE	88,400	1- 19-11
Russell Cynthia	2005sp45000		TOWN TAXABLE VALUE	88,400	
7077 Montrico Dr	X		SCHOOL TAXABLE VALUE	88,400	
Boca Raton, FL 33433	100x148x100x134				
	FRNT 100.00 DPTH 141.00				
	EAST-0332168 NRTH-1707683				
	DEED BOOK 2006 PG-9414				
	FULL MARKET VALUE	92,083			

64.043-1-10.1	14 Bradley Dr 210 1 Family Res Potsdam 2 407402	15,400	Vet Chg of 41003	25,502	64.043-1-10.1 *****
Edwards Marvin L	X	115,800	Vet Pro Ra 41112	0	1- 27-14
Edwards Marga S	Ref1082/769		Basic Star 41854	0	
14 Bradley Dr	X		VILLAGE TAXABLE VALUE	90,298	
Potsdam, NY 13676	98x123x134x90		COUNTY TAXABLE VALUE	86,262	
	FRNT 98.00 DPTH 113.00		TOWN TAXABLE VALUE	90,298	
	EAST-0332175 NRTH-1707571		SCHOOL TAXABLE VALUE	87,000	
	DEED BOOK 2011 PG-15439				
	FULL MARKET VALUE	120,625			

64.043-1-11	2 Circle Dr 210 1 Family Res Potsdam 2 407402	15,600	Basic Star 41854	0	64.043-1-11 *****
Aidun Daryush K	X	106,000	VILLAGE TAXABLE VALUE	106,000	1- 73-12
PO Box 5031	X		COUNTY TAXABLE VALUE	106,000	
Potsdam, NY 13676	X		TOWN TAXABLE VALUE	106,000	
	84sp58000		SCHOOL TAXABLE VALUE	77,200	
	FRNT 111.00 DPTH 94.50				
	EAST-0331972 NRTH-1707669				
	DEED BOOK 984 PG-00211				
	FULL MARKET VALUE	110,417			

STATE OF NEW YORK
 COUNTY - St Lawrence
 TOWN - Potsdam
 VILLAGE - Potsdam
 SWIS - 407403

2 0 1 2 T E N T A T I V E A S S E S S M E N T R O L L
 T A X A B L E SECTION OF THE ROLL - 1
 THESE ASSESSMENTS ARE ALSO USED FOR VILLAGE PURPOSES
 TAX MAP NUMBER SEQUENCE
 UNIFORM PERCENT OF VALUE IS 096.00
 UNIFORM PERCENT OF VALUE IS 096.00

PAGE 317
 VALUATION DATE-JUL 01, 2011
 TAXABLE STATUS DATE-MAR 01, 2012

TAX MAP PARCEL NUMBER	PROPERTY LOCATION & CLASS	ASSESSMENT	EXEMPTION CODE	VILLAGE	COUNTY	TOWN	SCHOOL
CURRENT OWNERS NAME	SCHOOL DISTRICT	LAND	TAX DESCRIPTION	TAXABLE VALUE			
CURRENT OWNERS ADDRESS	PARCEL SIZE/GRID COORD	TOTAL	SPECIAL DISTRICTS				ACCOUNT NO.

64.043-1-12	4 Haggerty Rd 210 1 Family Res		VILLAGE TAXABLE VALUE	135,000			1- 91-11
Marotta Andrea	Potsdam 2 407402	16,900	COUNTY TAXABLE VALUE	135,000			
PO Box 139	2004sp53000	135,000	TOWN TAXABLE VALUE	135,000			
Sackets Harbor, NY 13585	83sp42000		SCHOOL TAXABLE VALUE	135,000			
	X						
	FRNT 92.00 DPTH 136.50						
	BANK8888830						
	EAST-0331986 NRTH-1707578						
	DEED BOOK 2004 PG-16595						
	FULL MARKET VALUE	140,625					

64.043-1-13	12 Bradley Dr 210 1 Family Res		Basic Star 41854	0	0	0	1-102- 4 28,800
Tischler Edward F	Potsdam 2 407402	15,300	VILLAGE TAXABLE VALUE	156,600			
12 Bradley Dr	2004sp140000	156,600	COUNTY TAXABLE VALUE	156,600			
Potsdam, NY 13676	86sp60000		TOWN TAXABLE VALUE	156,600			
	179x88x150x59		SCHOOL TAXABLE VALUE	127,800			
	FRNT 179.00 DPTH 70.00						
	BANK8888869						
	EAST-0331986 NRTH-1707488						
	DEED BOOK 2004 PG-17224						
	FULL MARKET VALUE	163,125					

64.043-1-14	10 Bradley Dr 210 1 Family Res		Basic Star 41854	0	0	0	1- 97-10 28,800
Vanleuven Paul	Potsdam 2 407402	18,200	VILLAGE TAXABLE VALUE	161,500			
10 Bradley Dr	2010sp170,000	161,500	COUNTY TAXABLE VALUE	161,500			
Potsdam, NY 13676	X		TOWN TAXABLE VALUE	161,500			
	117x131x117x137 82Sp6100		SCHOOL TAXABLE VALUE	132,700			
	FRNT 117.00 DPTH 134.00						
	BANK8888830						
	EAST-0331854 NRTH-1707509						
	DEED BOOK 2010 PG-15055						
	FULL MARKET VALUE	168,229					

64.043-1-15	8 Bradley Dr 210 1 Family Res		Basic Star 41854	0	0	0	1- 13- 5 28,800
Brown Geoffrey	Potsdam 2 407402	17,600	VILLAGE TAXABLE VALUE	146,000			
Brown Maryon	X	146,000	COUNTY TAXABLE VALUE	146,000			
8 Bradley Dr	X		TOWN TAXABLE VALUE	146,000			
Potsdam, NY 13676	88sp125000		SCHOOL TAXABLE VALUE	117,200			
	FRNT 116.00 DPTH 127.00						
	BANK8888869						
	EAST-0331742 NRTH-1707523						
	DEED BOOK 1026 PG-00349						
	FULL MARKET VALUE	152,083					

STATE OF NEW YORK
 COUNTY - St Lawrence
 TOWN - Potsdam
 VILLAGE - Potsdam
 SWIS - 407403

2 0 1 2 T E N T A T I V E A S S E S S M E N T R O L L
 T A X A B L E SECTION OF THE ROLL - 1
 THESE ASSESSMENTS ARE ALSO USED FOR VILLAGE PURPOSES
 TAX MAP NUMBER SEQUENCE
 UNIFORM PERCENT OF VALUE IS 096.00
 UNIFORM PERCENT OF VALUE IS 096.00

PAGE 318
 VALUATION DATE-JUL 01, 2011
 TAXABLE STATUS DATE-MAR 01, 2012

TAX MAP PARCEL NUMBER	PROPERTY LOCATION & CLASS	ASSESSMENT	EXEMPTION CODE	VILLAGE	COUNTY	TOWN	SCHOOL
CURRENT OWNERS NAME	SCHOOL DISTRICT	LAND	TAX DESCRIPTION	TAXABLE VALUE			
CURRENT OWNERS ADDRESS	PARCEL SIZE/GRID COORD	TOTAL	SPECIAL DISTRICTS				ACCOUNT NO.

64.043-1-16	6 Bradley Dr 210 1 Family Res Potsdam 2 407402	18,100	Basic Star 41854	0	0	0	1- 1- 1 28,800
Hinckley Robert A	2009sp113000	111,500	VILLAGE TAXABLE VALUE		111,500		
Hinckley Heather S	X		COUNTY TAXABLE VALUE		111,500		
6 Bradley Dr	88sp57500		TOWN TAXABLE VALUE		111,500		
Potsdam, NY 13676	FRNT 116.00 DPTH 133.00 BANK8888869 EAST-0331630 NRTH-1707523 DEED BOOK 2009 PG-8593		SCHOOL TAXABLE VALUE		82,700		

64.043-1-17	4 Bradley Dr 210 1 Family Res Potsdam 2 407402	19,700	VILLAGE TAXABLE VALUE		110,000		1- 45- 1
McFadden Andrew IV	97sp77700	110,000	COUNTY TAXABLE VALUE		110,000		
McFadden Katrina	X		TOWN TAXABLE VALUE		110,000		
4 Bradley Dr	127x150x125x142		SCHOOL TAXABLE VALUE		110,000		
Potsdam, NY 13676	FRNT 127.00 DPTH 146.00 BANK8888209 EAST-0331512 NRTH-1707509 DEED BOOK 1105 PG-1136						

64.043-1-18	121 Leroy St 210 1 Family Res Potsdam 2 407402	16,600	Basic Star 41854	0	0	0	1- 73-11 28,800
Abramovich Sergei	98sp80500	105,000	VILLAGE TAXABLE VALUE		105,000		
Abramovich Natasha	84sp43500		COUNTY TAXABLE VALUE		105,000		
121 Leroy St	X		TOWN TAXABLE VALUE		105,000		
Potsdam, NY 13676	FRNT 78.00 DPTH 149.00 BANK8888830 EAST-0331393 NRTH-1707467 DEED BOOK 1998 PG-8531		SCHOOL TAXABLE VALUE		76,200		

64.043-1-19	123 Leroy St 210 1 Family Res Potsdam 2 407402	15,100	Basic Star 41854	0	0	0	1- 76-14 28,800
Staiger Annegret	2000sp59500	75,000	VILLAGE TAXABLE VALUE		75,000		
123 Leroy St	X		COUNTY TAXABLE VALUE		75,000		
Potsdam, NY 13676	84sp43500/88sp50000		TOWN TAXABLE VALUE		75,000		
	FRNT 83.00 DPTH 116.00 EAST-0331393 NRTH-1707544 DEED BOOK 2000 PG-12195		SCHOOL TAXABLE VALUE		46,200		

STATE OF NEW YORK
 COUNTY - St Lawrence
 TOWN - Potsdam
 VILLAGE - Potsdam
 SWIS - 407403

2 0 1 2 T E N T A T I V E A S S E S S M E N T R O L L
 T A X A B L E SECTION OF THE ROLL - 1
 THESE ASSESSMENTS ARE ALSO USED FOR VILLAGE PURPOSES
 TAX MAP NUMBER SEQUENCE
 UNIFORM PERCENT OF VALUE IS 096.00
 UNIFORM PERCENT OF VALUE IS 096.00

PAGE 319
 VALUATION DATE-JUL 01, 2011
 TAXABLE STATUS DATE-MAR 01, 2012

TAX MAP PARCEL NUMBER	PROPERTY LOCATION & CLASS	ASSESSMENT	EXEMPTION CODE	VILLAGE	COUNTY	TOWN	SCHOOL
CURRENT OWNERS NAME	SCHOOL DISTRICT	LAND	TAX DESCRIPTION	TAXABLE VALUE			
CURRENT OWNERS ADDRESS	PARCEL SIZE/GRID COORD	TOTAL	SPECIAL DISTRICTS			ACCOUNT NO.	

64.043-1-20	127 Leroy St 210 1 Family Res		Basic Star 41854	0	0	0	28,800
Carlisle Robert	Potsdam 2 407402	15,300	VILLAGE TAXABLE VALUE		68,500		
127 LeRoy St	97sp63500	68,500	COUNTY TAXABLE VALUE		68,500		
Potsdam, NY 13676	05sp60000		TOWN TAXABLE VALUE		68,500		
	X		SCHOOL TAXABLE VALUE		39,700		
	FRNT 167.00 DPTH 149.00						
	EAST-0331386 NRTH-1707669						
	DEED BOOK 2005 PG-10886						
	FULL MARKET VALUE	71,354					

64.043-1-21	129 Leroy St 210 1 Family Res		VILLAGE TAXABLE VALUE		70,500		
Clanton Joanne	Potsdam 2 407402	17,400	COUNTY TAXABLE VALUE		70,500		
37100 Natures Edge Trail	X	70,500	TOWN TAXABLE VALUE		70,500		
Eustis, FL 32736	X		SCHOOL TAXABLE VALUE		70,500		
	X						
	FRNT 89.00 DPTH 149.00						
	EAST-0331386 NRTH-1707801						
	DEED BOOK 2007 PG-11788						
	FULL MARKET VALUE	73,438					

64.043-1-22	131 Leroy St 210 1 Family Res		Basic Star 41854	0	0	0	28,800
Lee Stacia	Potsdam 2 407402	16,900	VILLAGE TAXABLE VALUE		80,000		
131 Leroy St	2005sp64000	80,000	COUNTY TAXABLE VALUE		80,000		
Potsdam, NY 13676	2008sp80000		TOWN TAXABLE VALUE		80,000		
	85sp40000/88sp45000		SCHOOL TAXABLE VALUE		51,200		
	FRNT 83.00 DPTH 149.00						
	EAST-0331393 NRTH-1707892						
	DEED BOOK 2008 PG-21912						
	FULL MARKET VALUE	83,333					

64.043-1-24	14 Circle Dr 210 1 Family Res		Vet - Wart 41121	0	11,520	11,520	0
Sauer Stephen J	Potsdam 2 407402	19,000	Vet - Wart 41127	11,520	0	0	0
Sauer Melanie A	2008sp185000	173,500	Basic Star 41854	0	0	0	28,800
14 Circle Dr	X		VILLAGE TAXABLE VALUE		161,980		
Potsdam, NY 13676	85x211x156x208 81Sp68000		COUNTY TAXABLE VALUE		161,980		
	FRNT 85.00 DPTH 209.50		TOWN TAXABLE VALUE		161,980		
	BANK8888830		SCHOOL TAXABLE VALUE		144,700		
	EAST-0331553 NRTH-1707871						
	DEED BOOK 2008 PG-13287						
	FULL MARKET VALUE	180,729					

STATE OF NEW YORK
 COUNTY - St Lawrence
 TOWN - Potsdam
 VILLAGE - Potsdam
 SWIS - 407403

2 0 1 2 T E N T A T I V E A S S E S S M E N T R O L L
 T A X A B L E SECTION OF THE ROLL - 1
 THESE ASSESSMENTS ARE ALSO USED FOR VILLAGE PURPOSES
 TAX MAP NUMBER SEQUENCE
 UNIFORM PERCENT OF VALUE IS 096.00
 UNIFORM PERCENT OF VALUE IS 096.00

PAGE 320
 VALUATION DATE-JUL 01, 2011
 TAXABLE STATUS DATE-MAR 01, 2012

TAX MAP PARCEL NUMBER	PROPERTY LOCATION & CLASS	ASSESSMENT	EXEMPTION CODE-----VILLAGE-----COUNTY-----TOWN-----SCHOOL	TAXABLE VALUE	ACCOUNT NO.
CURRENT OWNERS NAME	SCHOOL DISTRICT	LAND	TAX DESCRIPTION		
CURRENT OWNERS ADDRESS	PARCEL SIZE/GRID COORD	TOTAL	SPECIAL DISTRICTS		

64.043-1-25	10 Circle Dr 210 1 Family Res		Basic Star 41854	0	64.043-1-25 1- 86- 1
Gray Patrick	Potsdam 2 407402	26,500	VILLAGE TAXABLE VALUE	142,100	
Gray Danielle	2002spl15500	142,100	COUNTY TAXABLE VALUE	142,100	
10 Circle Dr	X		TOWN TAXABLE VALUE	142,100	
Potsdam, NY 13676	83sp63000		SCHOOL TAXABLE VALUE	113,300	
	ACRES 1.00 BANK8888869				
	EAST-0331553 NRTH-1707753				
	DEED BOOK 2002 PG-14966				
	FULL MARKET VALUE	148,021			

64.043-1-26	8 Circle Dr 210 1 Family Res		Basic Star 41854	0	64.043-1-26 1- 23-10
Avraham Daniel Ben	Potsdam 2 407402	17,200	VILLAGE TAXABLE VALUE	138,000	
Tirion Monique	97sp85000	138,000	COUNTY TAXABLE VALUE	138,000	
8 Circle Dr	77x132x119x103x100		TOWN TAXABLE VALUE	138,000	
Potsdam, NY 13676	85sp62500		SCHOOL TAXABLE VALUE	109,200	
	FRNT 77.00 DPTH 168.00				
	EAST-0331665 NRTH-1707683				
	DEED BOOK 1108 PG-77				
	FULL MARKET VALUE	143,750			

64.043-1-27	6 Circle Dr 210 1 Family Res		Basic Star 41854	0	64.043-1-27 1- 35- 6
Cetinkaya Cetin	Potsdam 2 407402	16,600	VILLAGE TAXABLE VALUE	114,500	
6 Circle Dr	2008spl14500	114,500	COUNTY TAXABLE VALUE	114,500	
Potsdam, NY 13676	X		TOWN TAXABLE VALUE	114,500	
	83sp64000 90Sp89500		SCHOOL TAXABLE VALUE	85,700	
	FRNT 90.00 DPTH 133.00				
	BANK8888830				
	EAST-0331784 NRTH-1707655				
	DEED BOOK 2008 PG-14021				
	FULL MARKET VALUE	119,271			

64.043-1-28	4 Circle Dr 210 1 Family Res		Enhanced S 41834	0	64.043-1-28 1- 83- 4
Vanness Dorotha (Lu)	Potsdam 2 407402	17,100	VILLAGE TAXABLE VALUE	110,000	
Vanness David	X	110,000	COUNTY TAXABLE VALUE	110,000	
c/o Susan Sewall	X		TOWN TAXABLE VALUE	110,000	
Sewall Susan-Rmdrnm	90x146x91x134 81Sp63500		SCHOOL TAXABLE VALUE	50,290	
246 River Dr	FRNT 90.00 DPTH 140.00				
Massena, NY 13662	EAST-0331882 NRTH-1707641				
	DEED BOOK 2000 PG-19568				
	FULL MARKET VALUE	114,583			

STATE OF NEW YORK
 COUNTY - St Lawrence
 TOWN - Potsdam
 VILLAGE - Potsdam
 SWIS - 407403

2 0 1 2 T E N T A T I V E A S S E S S M E N T R O L L
 T A X A B L E SECTION OF THE ROLL - 1
 THESE ASSESSMENTS ARE ALSO USED FOR VILLAGE PURPOSES
 TAX MAP NUMBER SEQUENCE
 UNIFORM PERCENT OF VALUE IS 096.00
 UNIFORM PERCENT OF VALUE IS 096.00

PAGE 321
 VALUATION DATE-JUL 01, 2011
 TAXABLE STATUS DATE-MAR 01, 2012

TAX MAP PARCEL NUMBER	PROPERTY LOCATION & CLASS	ASSESSMENT	EXEMPTION CODE	VILLAGE	COUNTY	TOWN	SCHOOL
CURRENT OWNERS NAME	SCHOOL DISTRICT	LAND	TAX DESCRIPTION	TAXABLE VALUE			
CURRENT OWNERS ADDRESS	PARCEL SIZE/GRID COORD	TOTAL	SPECIAL DISTRICTS				ACCOUNT NO.
***** 64.043-1-29.1 *****							
18 Bradley Dr	210 1 Family Res		Basic Star 41854	0	0	0	28,800
64.043-1-29.1	Potsdam 2 407402	20,000	VILLAGE TAXABLE VALUE		136,000		
Carroll William J	X	136,000	COUNTY TAXABLE VALUE		136,000		
Carroll Mary A	X		TOWN TAXABLE VALUE		136,000		
18 Bradley Dr	85sp6000vac		SCHOOL TAXABLE VALUE		107,200		
Potsdam, NY 13676	FRNT 150.00 DPTH 150.00						
	EAST-0332314 NRTH-1707620						
	DEED BOOK 990 PG-00087						
	FULL MARKET VALUE	141,667					
***** 64.043-2-1 *****							
117 Leroy St	210 1 Family Res		Basic Star 41854	0	0	0	1- 9-11 28,800
64.043-2-1	Potsdam 2 407402	18,000	VILLAGE TAXABLE VALUE		118,000		
Warr Stephen J	X	118,000	COUNTY TAXABLE VALUE		118,000		
Warr Kathy	79sp34000		TOWN TAXABLE VALUE		118,000		
117 Leroy St	140x115x126x117		SCHOOL TAXABLE VALUE		89,200		
Potsdam, NY 13676	FRNT 140.00 DPTH 116.00						
	EAST-0331407 NRTH-1707279						
	DEED BOOK 940 PG-00160						
	FULL MARKET VALUE	122,917					
***** 64.043-2-2 *****							
3 Bradley Dr	210 1 Family Res		Basic Star 41854	0	0	0	1- 38-18 28,800
64.043-2-2	Potsdam 2 407402	18,800	VILLAGE TAXABLE VALUE		170,000		
Stradella Omar G	2011sp177000	170,000	COUNTY TAXABLE VALUE		170,000		
Hongay Cintia F	02/03 SP 130000		TOWN TAXABLE VALUE		170,000		
3 Bradley Dr	130x141x129x126 79Sp62177		SCHOOL TAXABLE VALUE		141,200		
Potsdam, NY 13676-1316	FRNT 130.00 DPTH 133.50						
	BANK8888869						
	EAST-0331540 NRTH-1707286						
	DEED BOOK 2011 PG-11237						
	FULL MARKET VALUE	177,083					
***** 64.043-2-3 *****							
5 Bradley Dr	210 1 Family Res		Basic Star 41854	0	0	0	1- 16-15 28,800
64.043-2-3	Potsdam 2 407402	19,700	VILLAGE TAXABLE VALUE		159,000		
Stimeling Kurt W	99sp142,750	159,000	COUNTY TAXABLE VALUE		159,000		
Stimeling Shawna J	2006sp159000		TOWN TAXABLE VALUE		159,000		
5 Bradley Dr	FRNT 130.00 DPTH 146.00		SCHOOL TAXABLE VALUE		130,200		
Potsdam, NY 13676	BANK8888830						
	EAST-0331637 NRTH-1707321						
	DEED BOOK 2006 PG-13169						
	FULL MARKET VALUE	165,625					

STATE OF NEW YORK
 COUNTY - St Lawrence
 TOWN - Potsdam
 VILLAGE - Potsdam
 SWIS - 407403

2 0 1 2 T E N T A T I V E A S S E S S M E N T R O L L
 T A X A B L E SECTION OF THE ROLL - 1
 THESE ASSESSMENTS ARE ALSO USED FOR VILLAGE PURPOSES
 TAX MAP NUMBER SEQUENCE
 UNIFORM PERCENT OF VALUE IS 096.00
 UNIFORM PERCENT OF VALUE IS 096.00

PAGE 322
 VALUATION DATE-JUL 01, 2011
 TAXABLE STATUS DATE-MAR 01, 2012

TAX MAP PARCEL NUMBER	PROPERTY LOCATION & CLASS	ASSESSMENT	EXEMPTION CODE	VILLAGE	COUNTY	TOWN	SCHOOL
CURRENT OWNERS NAME	SCHOOL DISTRICT	LAND	TAX DESCRIPTION	TAXABLE VALUE			
CURRENT OWNERS ADDRESS	PARCEL SIZE/GRID COORD	TOTAL	SPECIAL DISTRICTS				ACCOUNT NO.

64.043-2-4	7 Bradley Dr 210 1 Family Res Potsdam 2 407402	16,400	Basic Star 41854	0	0	0	1- 54-14 28,800
Taylor Elizabeth	X	129,000	VILLAGE TAXABLE VALUE		129,000		
7 Bradley Dr	81sp63000		COUNTY TAXABLE VALUE		129,000		
Potsdam, NY 13676	105x118x100x151		TOWN TAXABLE VALUE		129,000		
	FRNT 105.00 DPTH 116.50		SCHOOL TAXABLE VALUE		100,200		
	EAST-0331777 NRTH-1707321						
	DEED BOOK 1007 PG-00427						
	FULL MARKET VALUE	134,375					

64.043-2-5	9 Bradley Dr 210 1 Family Res Potsdam 2 407402	17,000	Basic Star 41854	0	0	0	1- 29- 8 28,800
Rubio C. Douglas	X	159,800	VILLAGE TAXABLE VALUE		159,800		
Rubio Jill M	07/03 SP 138000		COUNTY TAXABLE VALUE		159,800		
9 Bradley Dr	84sp68000/88sp84000		TOWN TAXABLE VALUE		159,800		
Potsdam, NY 13676	FRNT 132.00 DPTH 106.00		SCHOOL TAXABLE VALUE		131,000		
	BANK8888830						
	EAST-0331875 NRTH-1707328						
	DEED BOOK 2003 PG-14342						
	FULL MARKET VALUE	166,458					

64.043-2-6	11 Bradley Dr 210 1 Family Res Potsdam 2 407402	17,000	Basic Star 41854	0	0	0	1- 10- 7 28,800
Melnikov Dmitriy	X	140,600	VILLAGE TAXABLE VALUE		140,600		
Gracheva Maria	2009sp144000		COUNTY TAXABLE VALUE		140,600		
11 Bradley Dr	2005sp130000		TOWN TAXABLE VALUE		140,600		
Potsdam, NY 13676	132x118x150x95		SCHOOL TAXABLE VALUE		111,800		
	FRNT 132.00 DPTH 106.00						
	BANK8888830						
	EAST-0332014 NRTH-1707321						
	DEED BOOK 2009 PG-8796						
	FULL MARKET VALUE	146,458					

64.043-2-7	13 Bradley Dr 210 1 Family Res Potsdam 2 407402	19,200	Basic Star 41854	0	0	0	1- 71- 9 28,800
Allott Katherine	X	150,000	VILLAGE TAXABLE VALUE		150,000		
Allott James	99sp90000		COUNTY TAXABLE VALUE		150,000		
13 Bradley Dr	2004sp144000		TOWN TAXABLE VALUE		150,000		
Potsdam, NY 13676	FRNT 123.00 DPTH 145.00		SCHOOL TAXABLE VALUE		121,200		
	BANK8888869						
	EAST-0332119 NRTH-1707342						
	DEED BOOK 2004 PG-13285						
	FULL MARKET VALUE	156,250					

STATE OF NEW YORK
 COUNTY - St Lawrence
 TOWN - Potsdam
 VILLAGE - Potsdam
 SWIS - 407403

2 0 1 2 T E N T A T I V E A S S E S S M E N T R O L L
 T A X A B L E SECTION OF THE ROLL - 1
 THESE ASSESSMENTS ARE ALSO USED FOR VILLAGE PURPOSES
 TAX MAP NUMBER SEQUENCE
 UNIFORM PERCENT OF VALUE IS 096.00
 UNIFORM PERCENT OF VALUE IS 096.00

PAGE 323
 VALUATION DATE-JUL 01, 2011
 TAXABLE STATUS DATE-MAR 01, 2012

TAX MAP PARCEL NUMBER	PROPERTY LOCATION & CLASS	ASSESSMENT	EXEMPTION CODE	VILLAGE	COUNTY	TOWN	SCHOOL
CURRENT OWNERS NAME	SCHOOL DISTRICT	LAND	TAX DESCRIPTION	TAXABLE VALUE			
CURRENT OWNERS ADDRESS	PARCEL SIZE/GRID COORD	TOTAL	SPECIAL DISTRICTS				ACCOUNT NO.
***** 64.043-2-8 *****							
15 Bradley Dr							1- 24- 5
64.043-2-8	210 1 Family Res		Vet - Comb 41131	0	19,200	19,200	0
Nichols Don	Potsdam 2 407402	19,400	Vet - Comb 41137	19,200	0	0	0
Nichols Ellen	X	127,000	Basic Star 41854	0	0	0	28,800
15 Bradley Dr	X		VILLAGE TAXABLE VALUE		107,800		
Potsdam, NY 13676	74sp34500/85sp67000		COUNTY TAXABLE VALUE		107,800		
	FRNT 102.00 DPTH 177.50		TOWN TAXABLE VALUE		107,800		
	EAST-0332238 NRTH-1707369		SCHOOL TAXABLE VALUE		98,200		
	DEED BOOK 989 PG-00549						
	FULL MARKET VALUE	132,292					
***** 64.043-2-9 *****							
17 Bradley Dr							1- 31- 6
64.043-2-9	210 1 Family Res		Vet - Comb 41131	0	19,200	19,200	0
Fogarty Elizabeth	Potsdam 2 407402	19,500	Vet - Comb 41137	19,200	0	0	0
17 Bradley Dr	X	128,500	Enhanced S 41834	0	0	0	59,710
Potsdam, NY 13676	X		VILLAGE TAXABLE VALUE		109,300		
	100x183x100x184		COUNTY TAXABLE VALUE		109,300		
	FRNT 100.00 DPTH 183.50		TOWN TAXABLE VALUE		109,300		
	EAST-0332328 NRTH-1707397		SCHOOL TAXABLE VALUE		68,790		
	DEED BOOK 754 PG-00284						
	FULL MARKET VALUE	133,854					
***** 64.043-2-10 *****							
19 Bradley Dr							1- 31- 7
64.043-2-10	311 Res vac land		VILLAGE TAXABLE VALUE		9,500		
Fogarty Elizabeth	Potsdam 2 407402	9,500	COUNTY TAXABLE VALUE		9,500		
17 Bradley Dr	X	9,500	TOWN TAXABLE VALUE		9,500		
Potsdam, NY 13676	X		SCHOOL TAXABLE VALUE		9,500		
	100x182x100x183						
	FRNT 100.00 DPTH 182.50						
	EAST-0332419 NRTH-1707390						
	DEED BOOK 767 PG-00477						
	FULL MARKET VALUE	9,896					
***** 64.043-2-11 *****							
Bradley Dr							1- 40- 9
64.043-2-11	311 Res vac land		VILLAGE TAXABLE VALUE		17,700		
Greene Malcolm	Potsdam 2 407402	17,700	COUNTY TAXABLE VALUE		17,700		
5566 State Highway 56	21 Bradley Dr per Kim	17,700	TOWN TAXABLE VALUE		17,700		
Potsdam, NY 13676	X		SCHOOL TAXABLE VALUE		17,700		
	200x180x200x182						
	FRNT 200.00 DPTH 181.50						
	EAST-0332580 NRTH-1707411						
	DEED BOOK 742 PG-00305						
	FULL MARKET VALUE	18,438					

STATE OF NEW YORK
 COUNTY - St Lawrence
 TOWN - Potsdam
 VILLAGE - Potsdam
 SWIS - 407403

2 0 1 2 T E N T A T I V E A S S E S S M E N T R O L L
 T A X A B L E SECTION OF THE ROLL - 1
 THESE ASSESSMENTS ARE ALSO USED FOR VILLAGE PURPOSES
 TAX MAP NUMBER SEQUENCE
 UNIFORM PERCENT OF VALUE IS 096.00
 UNIFORM PERCENT OF VALUE IS 096.00

PAGE 324
 VALUATION DATE-JUL 01, 2011
 TAXABLE STATUS DATE-MAR 01, 2012

TAX MAP PARCEL NUMBER	PROPERTY LOCATION & CLASS	ASSESSMENT	EXEMPTION CODE	VILLAGE	COUNTY	TOWN	SCHOOL
CURRENT OWNERS NAME	SCHOOL DISTRICT	LAND	TAX DESCRIPTION	TAXABLE VALUE			
CURRENT OWNERS ADDRESS	PARCEL SIZE/GRID COORD	TOTAL	SPECIAL DISTRICTS				ACCOUNT NO.
***** 64.043-2-13 *****							
64.043-2-13	Leroy St 311 Res vac land		VILLAGE TAXABLE VALUE	23,200			1- 79-12
Stoian Alexandru	Potsdam 2 407402	23,200	COUNTY TAXABLE VALUE	23,200			
842 Bagdad Rd	X	23,200	TOWN TAXABLE VALUE	23,200			
Potsdam, NY 13676	X		SCHOOL TAXABLE VALUE	23,200			
	89sp1500 ACRES 6.80 EAST-0332391 NRTH-1706450 DEED BOOK 1029 PG-00777 FULL MARKET VALUE 24,167						
***** 64.043-2-14 *****							
64.043-2-14	2 Castle Dr 210 1 Family Res		Vet - Comb 41131	0	19,200	19,200	1- 48- 4
Rowe Betty	Potsdam 2 407402	19,800	Vet - Comb 41137	19,200	0	0	0
2 Castle Dr	X	95,000	Vet - Disa 41141	0	38,400	38,400	0
Potsdam, NY 13676	81sp44600		Vet - Disa 41147	38,400	0	0	0
	127x141x140x166		Aged - Tow 41803	0	0	9,350	0
	FRNT 127.00 DPTH 153.50 BANK8888869		Enhanced S 41834	0	0	0	59,710
	EAST-0331560 NRTH-1706038		VILLAGE TAXABLE VALUE		37,400		
	DEED BOOK 963 PG-00180		COUNTY TAXABLE VALUE		37,400		
	FULL MARKET VALUE 98,958		TOWN TAXABLE VALUE		28,050		
			SCHOOL TAXABLE VALUE		35,290		
***** 64.043-2-15 *****							
64.043-2-15	81 Leroy St 210 1 Family Res		Vet - Wart 41121	0	11,520	11,520	1- 79-15
Wheeler Robert	Potsdam 2 407402	12,200	Vet - Wart 41127	11,520	0	0	0
Wheeler Carol	97sp65000	153,000	Enhanced S 41834	0	0	0	59,710
81 Leroy St	2010sp155000		VILLAGE TAXABLE VALUE		141,480		
Potsdam, NY 13676	X		COUNTY TAXABLE VALUE		141,480		
	FRNT 141.00 DPTH 145.00		TOWN TAXABLE VALUE		141,480		
	EAST-0331407 NRTH-1706059		SCHOOL TAXABLE VALUE		93,290		
	DEED BOOK 2010 PG-13146 FULL MARKET VALUE 159,375						
***** 64.043-2-16 *****							
64.043-2-16	83 Leroy St 210 1 Family Res		Home Imp - 44212	0	50,000	0	1- 61-11
Dhaniyala Suresh	Potsdam 2 407402	20,200	Home Impro 44216	0	0	50,000	50,000
Gurajala Supraja	2010sp94000	167,000	Home Impro 44217	50,000	0	0	0
83 Leroy St	99sp76000		Basic Star 41854	0	0	0	29,400
Potsdam, NY 13676	X		VILLAGE TAXABLE VALUE		117,000		
	ACRES 1.60		COUNTY TAXABLE VALUE		117,000		
	EAST-0331700 NRTH-1706185		TOWN TAXABLE VALUE		117,000		
	DEED BOOK 2010 PG-11		SCHOOL TAXABLE VALUE		87,600		
	FULL MARKET VALUE 173,958						

STATE OF NEW YORK
 COUNTY - St Lawrence
 TOWN - Potsdam
 VILLAGE - Potsdam
 SWIS - 407403

2 0 1 2 T E N T A T I V E A S S E S S M E N T R O L L
 T A X A B L E SECTION OF THE ROLL - 1
 THESE ASSESSMENTS ARE ALSO USED FOR VILLAGE PURPOSES
 TAX MAP NUMBER SEQUENCE
 UNIFORM PERCENT OF VALUE IS 096.00
 UNIFORM PERCENT OF VALUE IS 096.00

PAGE 325
 VALUATION DATE-JUL 01, 2011
 TAXABLE STATUS DATE-MAR 01, 2012

TAX MAP PARCEL NUMBER	PROPERTY LOCATION & CLASS	ASSESSMENT	EXEMPTION CODE	VILLAGE	COUNTY	TOWN	SCHOOL
CURRENT OWNERS NAME	SCHOOL DISTRICT	LAND	TAX DESCRIPTION		TAXABLE VALUE		
CURRENT OWNERS ADDRESS	PARCEL SIZE/GRID COORD	TOTAL	SPECIAL DISTRICTS				ACCOUNT NO.
***** 64.043-2-17 *****							
	85 Leroy St						1- 53- 1
64.043-2-17	210 1 Family Res		Vet - Comb 41131	0	19,200	19,200	0
Freer James	Potsdam 2 407402	20,300	Vet - Comb 41137	19,200	0	0	0
Freer Josephine	98sp98000	125,000	Enhanced S 41834	0	0	0	59,710
85 Leroy St	X		VILLAGE TAXABLE VALUE		105,800		
Potsdam, NY 13676	68sp40000 90Sp125000		COUNTY TAXABLE VALUE		105,800		
	ACRES 1.60 BANK8888209		TOWN TAXABLE VALUE		105,800		
	EAST-0331721 NRTH-1706261		SCHOOL TAXABLE VALUE		65,290		
	DEED BOOK 1998 PG-7013						
	FULL MARKET VALUE	130,208					
***** 64.043-2-18 *****							
	93 Leroy St						1- 54-13
64.043-2-18	210 1 Family Res		Basic Star 41854	0	0	0	28,800
Giffin Adom D	Potsdam 2 407402	20,700	VILLAGE TAXABLE VALUE		114,000		
Giffin Traci N	2011sp126000	114,000	COUNTY TAXABLE VALUE		114,000		
93 Leroy St	X		TOWN TAXABLE VALUE		114,000		
Potsdam, NY 13676-1614	88sp82500		SCHOOL TAXABLE VALUE		85,200		
	ACRES 1.60 BANK8888869						
	EAST-0331721 NRTH-1706373						
	DEED BOOK 2011 PG-11744						
	FULL MARKET VALUE	118,750					
***** 64.043-2-19 *****							
	95 Leroy St						1- 26- 3
64.043-2-19	311 Res vac land		VILLAGE TAXABLE VALUE		14,200		
Kelley Timothy	Potsdam 2 407402	14,200	COUNTY TAXABLE VALUE		14,200		
Kelley Toni	X	14,200	TOWN TAXABLE VALUE		14,200		
97 Leroy St	82sp5500		SCHOOL TAXABLE VALUE		14,200		
Potsdam, NY 13676	X						
	ACRES 1.60						
	EAST-0331721 NRTH-1706463						
	DEED BOOK 2002 PG-13124						
	FULL MARKET VALUE	14,792					
***** 64.043-2-20 *****							
	97 Leroy St						1- 26- 4
64.043-2-20	210 1 Family Res		Vet - Comb 41131	0	19,200	19,200	0
Kelley Timothy	Potsdam 2 407402	20,200	Vet - Comb 41137	19,200	0	0	0
Kelley Toni	2002sp116000<	115,000	Basic Star 41854	0	0	0	28,800
97 Leroy St	X		VILLAGE TAXABLE VALUE		95,800		
Potsdam, NY 13676	X		COUNTY TAXABLE VALUE		95,800		
	ACRES 1.60		TOWN TAXABLE VALUE		95,800		
	EAST-0331714 NRTH-1706554		SCHOOL TAXABLE VALUE		86,200		
	DEED BOOK 2002 PG-13124						
	FULL MARKET VALUE	119,792					

STATE OF NEW YORK
 COUNTY - St Lawrence
 TOWN - Potsdam
 VILLAGE - Potsdam
 SWIS - 407403

2 0 1 2 T E N T A T I V E A S S E S S M E N T R O L L
 T A X A B L E SECTION OF THE ROLL - 1
 THESE ASSESSMENTS ARE ALSO USED FOR VILLAGE PURPOSES
 TAX MAP NUMBER SEQUENCE
 UNIFORM PERCENT OF VALUE IS 096.00
 UNIFORM PERCENT OF VALUE IS 096.00

PAGE 326
 VALUATION DATE-JUL 01, 2011
 TAXABLE STATUS DATE-MAR 01, 2012

TAX MAP PARCEL NUMBER	PROPERTY LOCATION & CLASS	ASSESSMENT	EXEMPTION CODE	VILLAGE	COUNTY	TOWN	SCHOOL
CURRENT OWNERS NAME	SCHOOL DISTRICT	LAND	TAX DESCRIPTION	TAXABLE VALUE			
CURRENT OWNERS ADDRESS	PARCEL SIZE/GRID COORD	TOTAL	SPECIAL DISTRICTS				ACCOUNT NO.

64.043-2-21	99 Leroy St 311 Res vac land		VILLAGE TAXABLE VALUE	12,600			1- 96- 6
Sergi Rosario	Potsdam 2 407402	12,600	COUNTY TAXABLE VALUE	12,600			
Sergi Lisa	98sp5750	12,600	TOWN TAXABLE VALUE	12,600			
133 Market St	87sp4500		SCHOOL TAXABLE VALUE	12,600			
Potsdam, NY 13676	X ACRES 1.80 EAST-0331735 NRTH-1706645 DEED BOOK 1998 PG-2686 FULL MARKET VALUE 13,125	13,125					

64.043-2-23.1	103 Leroy St 210 1 Family Res		Basic Star 41854	0	0	0	1- 96- 5 28,800
Sergi Rosario	Potsdam 2 407402	34,900	VILLAGE TAXABLE VALUE	155,000			
Sergi Lisa	98sp66000	155,000	COUNTY TAXABLE VALUE	155,000			
133 Market St	X		TOWN TAXABLE VALUE	155,000			
Potsdam, NY 13676	87sp90000 ACRES 11.75 EAST-0332161 NRTH-1706833 DEED BOOK 1998 PG-2684 FULL MARKET VALUE 161,458	161,458	SCHOOL TAXABLE VALUE	126,200			

64.043-2-24	105 Leroy St 311 Res vac land		VILLAGE TAXABLE VALUE	24,800			1- 75-13
Chungfat Shockpin	Potsdam 2 407402	24,800	COUNTY TAXABLE VALUE	24,800			
Chungfat Irene	X	24,800	TOWN TAXABLE VALUE	24,800			
111 Leroy St	X		SCHOOL TAXABLE VALUE	24,800			
Potsdam, NY 13676	X ACRES 8.70 EAST-0332175 NRTH-1707105 DEED BOOK 943 PG-00203 FULL MARKET VALUE 25,833	25,833					

64.043-2-25	115 Leroy St 210 1 Family Res		Enhanced S 41834	0	0	0	1- 4- 1 59,710
Austin Ann Jeannine	Potsdam 2 407402	21,000	VILLAGE TAXABLE VALUE	192,500			
115 Leroy St	X	192,500	COUNTY TAXABLE VALUE	192,500			
Potsdam, NY 13676	X ACRES 1.10 EAST-0331540 NRTH-1707195 DEED BOOK 1044 PG-00670 FULL MARKET VALUE 200,521	200,521	TOWN TAXABLE VALUE	192,500			
	X		SCHOOL TAXABLE VALUE	132,790			

STATE OF NEW YORK
 COUNTY - St Lawrence
 TOWN - Potsdam
 VILLAGE - Potsdam
 SWIS - 407403

2 0 1 2 T E N T A T I V E A S S E S S M E N T R O L L
 T A X A B L E SECTION OF THE ROLL - 1
 THESE ASSESSMENTS ARE ALSO USED FOR VILLAGE PURPOSES
 TAX MAP NUMBER SEQUENCE
 UNIFORM PERCENT OF VALUE IS 096.00
 UNIFORM PERCENT OF VALUE IS 096.00

PAGE 327
 VALUATION DATE-JUL 01, 2011
 TAXABLE STATUS DATE-MAR 01, 2012

TAX MAP PARCEL NUMBER	PROPERTY LOCATION & CLASS	ASSESSMENT	EXEMPTION CODE	VILLAGE	COUNTY	TOWN	SCHOOL
CURRENT OWNERS NAME	SCHOOL DISTRICT	LAND	TAX DESCRIPTION	TAXABLE VALUE			
CURRENT OWNERS ADDRESS	PARCEL SIZE/GRID COORD	TOTAL	SPECIAL DISTRICTS				ACCOUNT NO.

64.043-2-26	111 Leroy St 210 1 Family Res Potsdam 2 407402	27,400	VILLAGE TAXABLE VALUE	198,500	64.043-2-26		1- 75-12
Chungfat Shockpin	X	198,500	COUNTY TAXABLE VALUE	198,500			
Chungfat Irene	X		TOWN TAXABLE VALUE	198,500			
111 Leroy St	X		SCHOOL TAXABLE VALUE	198,500			
Potsdam, NY 13676	X						
	FRNT 248.00 DPTH 170.00 EAST-0331414 NRTH-1707007 DEED BOOK 943 PG-00203 FULL MARKET VALUE	206,771					

64.043-2-27	4 Castle Dr 220 2 Family Res Potsdam 2 407402	26,600	Vet - Wart 41121	0	64.043-2-27		1- 38- 1
Grace Kenneth	X	153,500	Vet - Wart 41127	11,520		11,520	0
Grace Beth	X		Basic Star 41854	0		0	0
4 Castle Dr	X		VILLAGE TAXABLE VALUE	141,980		0	28,800
Potsdam, NY 13676	70sp60000 220X166x199x204 FRNT 221.00 DPTH 185.00 EAST-0331707 NRTH-1706038 DEED BOOK 944 PG-00962 FULL MARKET VALUE	159,896	COUNTY TAXABLE VALUE	141,980			
			TOWN TAXABLE VALUE	141,980			
			SCHOOL TAXABLE VALUE	124,700			

64.043-2-28	6 Castle Dr 210 1 Family Res Potsdam 2 407402	23,100	Basic Star 41854	0	64.043-2-28		1- 41- 4
Kessler Paul W	X	146,300	VILLAGE TAXABLE VALUE	146,300		0	28,800
Kessler Jennifer K	X		COUNTY TAXABLE VALUE	146,300			
6 Castle Dr	X		TOWN TAXABLE VALUE	146,300			
Potsdam, NY 13676	82sp62000 FRNT 150.00 DPTH 204.00 BANK8888830 EAST-0331882 NRTH-1706031 DEED BOOK 2009 PG-9388 FULL MARKET VALUE	152,396	SCHOOL TAXABLE VALUE	117,500			

64.043-2-29	8 Castle Dr 311 Res vac land Potsdam 2 407402	10,000	VILLAGE TAXABLE VALUE	10,000	64.043-2-29		1- 41- 3
Kessler Paul W	X	10,000	COUNTY TAXABLE VALUE	10,000			
Kessler Jennifer K	X		TOWN TAXABLE VALUE	10,000			
6 Castle Dr	X		SCHOOL TAXABLE VALUE	10,000			
Potsdam, NY 13676	0185sp3250 FRNT 140.00 DPTH 204.00 BANK8888830 EAST-0332035 NRTH-1706031 DEED BOOK 2009 PG-9388 FULL MARKET VALUE	10,417					

STATE OF NEW YORK
 COUNTY - St Lawrence
 TOWN - Potsdam
 VILLAGE - Potsdam
 SWIS - 407403

2 0 1 2 T E N T A T I V E A S S E S S M E N T R O L L
 T A X A B L E SECTION OF THE ROLL - 1
 THESE ASSESSMENTS ARE ALSO USED FOR VILLAGE PURPOSES
 TAX MAP NUMBER SEQUENCE
 UNIFORM PERCENT OF VALUE IS 096.00
 UNIFORM PERCENT OF VALUE IS 096.00

PAGE 328
 VALUATION DATE-JUL 01, 2011
 TAXABLE STATUS DATE-MAR 01, 2012

TAX MAP PARCEL NUMBER	PROPERTY LOCATION & CLASS	ASSESSMENT	EXEMPTION CODE	VILLAGE	COUNTY	TOWN	SCHOOL
CURRENT OWNERS NAME	SCHOOL DISTRICT	LAND	TAX DESCRIPTION	TAXABLE VALUE			
CURRENT OWNERS ADDRESS	PARCEL SIZE/GRID COORD	TOTAL	SPECIAL DISTRICTS				ACCOUNT NO.
***** 64.043-2-30 *****							
	14 Castle Dr						1- 61-12
64.043-2-30	210 1 Family Res		Basic Star 41854	0	0	0	28,800
Bellona Christopher	Potsdam 2 407402	21,000	VILLAGE TAXABLE VALUE		171,000		
Logan Miranda	98sp110000	171,000	COUNTY TAXABLE VALUE		171,000		
14 Castle Dr	2010sp180000		TOWN TAXABLE VALUE		171,000		
Potsdam, NY 13676	85sp56500/94sp96750		SCHOOL TAXABLE VALUE		142,200		
	FRNT 115.00 DPTH 204.00						
	EAST-0332168 NRTH-1706031						
	DEED BOOK 2010 PG-18871						
	FULL MARKET VALUE	178,125					
***** 64.043-2-31 *****							
	16 Castle Dr						1-101-13
64.043-2-31	210 1 Family Res		Basic Star 41854	0	0	0	28,800
Marzocca Piergiovanni	Potsdam 2 407402	21,600	VILLAGE TAXABLE VALUE		90,000		
Tian Lin	2008sp89900	90,000	COUNTY TAXABLE VALUE		90,000		
16 Castle Dr	2011sp108000		TOWN TAXABLE VALUE		90,000		
Potsdam, NY 13676	X		SCHOOL TAXABLE VALUE		61,200		
	FRNT 125.00 DPTH 204.00						
	BANK8888830						
	EAST-0332287 NRTH-1706031						
	DEED BOOK 2011 PG-9484						
	FULL MARKET VALUE	93,750					
***** 64.043-2-32 *****							
	18 Castle Dr						1- 76-15
64.043-2-32	210 1 Family Res		Basic Star 41854	0	0	0	28,800
Kelly Maureen V	Potsdam 2 407402	21,600	VILLAGE TAXABLE VALUE		105,000		
18 Castle Dr	99sp92000	105,000	COUNTY TAXABLE VALUE		105,000		
Potsdam, NY 13676	87sp59500/92sp76000		TOWN TAXABLE VALUE		105,000		
	125x205x124x206		SCHOOL TAXABLE VALUE		76,200		
	FRNT 125.00 DPTH 205.50						
	EAST-0332412 NRTH-1706031						
	DEED BOOK 1999 PG-14618						
	FULL MARKET VALUE	109,375					
***** 64.043-2-33 *****							
	20 Castle Dr						1- 80- 7
64.043-2-33	210 1 Family Res		Vet - Wart 41121	0	11,520	11,520	0
Rothermel Alfred W	Potsdam 2 407402	23,100	Vet - Wart 41127	11,520	0	0	0
Rothermel Betty	X	110,000	Enhanced S 41834	0	0	0	59,710
20 Castle Dr	X		VILLAGE TAXABLE VALUE		98,480		
Potsdam, NY 13676	150x204x151x205		COUNTY TAXABLE VALUE		98,480		
	FRNT 150.00 DPTH 204.50		TOWN TAXABLE VALUE		98,480		
	EAST-0332538 NRTH-1706031		SCHOOL TAXABLE VALUE		50,290		
	DEED BOOK 618 PG-00141						
	FULL MARKET VALUE	114,583					

STATE OF NEW YORK
 COUNTY - St Lawrence
 TOWN - Potsdam
 VILLAGE - Potsdam
 SWIS - 407403

2 0 1 2 T E N T A T I V E A S S E S S M E N T R O L L
 T A X A B L E SECTION OF THE ROLL - 1
 THESE ASSESSMENTS ARE ALSO USED FOR VILLAGE PURPOSES
 TAX MAP NUMBER SEQUENCE
 UNIFORM PERCENT OF VALUE IS 096.00
 UNIFORM PERCENT OF VALUE IS 096.00

PAGE 329
 VALUATION DATE-JUL 01, 2011
 TAXABLE STATUS DATE-MAR 01, 2012

TAX MAP PARCEL NUMBER	PROPERTY LOCATION & CLASS	ASSESSMENT	EXEMPTION CODE	VILLAGE	COUNTY	TOWN	SCHOOL
CURRENT OWNERS NAME	SCHOOL DISTRICT	LAND	TAX DESCRIPTION	TAXABLE VALUE			
CURRENT OWNERS ADDRESS	PARCEL SIZE/GRID COORD	TOTAL	SPECIAL DISTRICTS				ACCOUNT NO.

64.043-3-2	130 Leroy St 210 1 Family Res				64.043-3-2		1- 37-14
Ojo Temitope	Potsdam 2 407402	20,700	VILLAGE TAXABLE VALUE	162,000			
130 Leroy St	2007sp 162000	162,000	COUNTY TAXABLE VALUE	162,000			
Potsdam, NY 13676	87sp100000		TOWN TAXABLE VALUE	162,000			
	X		SCHOOL TAXABLE VALUE	162,000			
	FRNT 100.00 DPTH 325.00						
	BANK8888830						
	EAST-0331121 NRTH-1707857						
	DEED BOOK 2007 PG-16577						
	FULL MARKET VALUE	168,750					

64.043-3-3	128 Leroy St 210 1 Family Res		Basic Star 41854	0	64.043-3-3		1- 17- 8
Leroux Robert	Potsdam 2 407402	20,800	VILLAGE TAXABLE VALUE	125,000		0	28,800
Leroux Karen	99sp99000	125,000	COUNTY TAXABLE VALUE	125,000			
128 Leroy St	74sp43000		TOWN TAXABLE VALUE	125,000			
Potsdam, NY 13676	00sp101500		SCHOOL TAXABLE VALUE	96,200			
	FRNT 102.00 DPTH 325.00						
	BANK8888869						
	EAST-0331128 NRTH-1707767						
	DEED BOOK 2000 PG-3622						
	FULL MARKET VALUE	130,208					

64.043-3-4	126 Leroy St 210 1 Family Res		Basic Star 41854	0	64.043-3-4		1- 31- 3
Luttman Aaron B	Potsdam 2 407402	20,800	VILLAGE TAXABLE VALUE	141,000		0	28,800
Luttman Susannah I	2008sp139000	141,000	COUNTY TAXABLE VALUE	141,000			
126 LeRoy St	Ref Deed2008/19020		TOWN TAXABLE VALUE	141,000			
Potsdam, NY 13676	2009sp144000		SCHOOL TAXABLE VALUE	112,200			
	FRNT 102.00 DPTH 325.00						
	BANK8888869						
	EAST-0331135 NRTH-1707648						
	DEED BOOK 2009 PG-7901						
	FULL MARKET VALUE	146,875					

64.043-3-5	122 Leroy St 210 1 Family Res		Basic Star 41854	0	64.043-3-5		1- 80- 6
Black Kelly	Potsdam 2 407402	20,700	VILLAGE TAXABLE VALUE	140,000		0	28,800
Hunt Lisa	2009sp140000	140,000	COUNTY TAXABLE VALUE	140,000			
122 Leroy St	X		TOWN TAXABLE VALUE	140,000			
Potsdam, NY 13676	X		SCHOOL TAXABLE VALUE	111,200			
	FRNT 100.00 DPTH 325.00						
	EAST-0331121 NRTH-1707571						
	DEED BOOK 2009 PG-12829						
	FULL MARKET VALUE	145,833					

STATE OF NEW YORK
 COUNTY - St Lawrence
 TOWN - Potsdam
 VILLAGE - Potsdam
 SWIS - 407403

2 0 1 2 T E N T A T I V E A S S E S S M E N T R O L L
 T A X A B L E SECTION OF THE ROLL - 1
 THESE ASSESSMENTS ARE ALSO USED FOR VILLAGE PURPOSES
 TAX MAP NUMBER SEQUENCE
 UNIFORM PERCENT OF VALUE IS 096.00
 UNIFORM PERCENT OF VALUE IS 096.00

PAGE 330
 VALUATION DATE-JUL 01, 2011
 TAXABLE STATUS DATE-MAR 01, 2012

TAX MAP PARCEL NUMBER	PROPERTY LOCATION & CLASS	ASSESSMENT	EXEMPTION CODE	VILLAGE	COUNTY	TOWN	SCHOOL
CURRENT OWNERS NAME	SCHOOL DISTRICT	LAND	TAX DESCRIPTION	TAXABLE VALUE			
CURRENT OWNERS ADDRESS	PARCEL SIZE/GRID COORD	TOTAL	SPECIAL DISTRICTS				ACCOUNT NO.
***** 64.043-3-6 *****							
	120 Leroy St						1- 59-11
64.043-3-6	210 1 Family Res		Basic Star 41854	0	0	0	28,800
McGregor Justin L	Potsdam 2 407402	26,600	VILLAGE TAXABLE VALUE		85,500		
McGregor Emilyann C	2010sp90000	85,500	COUNTY TAXABLE VALUE		85,500		
120 Leroy St	99sp25000nv		TOWN TAXABLE VALUE		85,500		
Potsdam, NY 13676	2000sp26000		SCHOOL TAXABLE VALUE		56,700		
	ACRES 1.10 BANK8888830						
	EAST-0331107 NRTH-1707453						
	DEED BOOK 2010 PG-9085						
	FULL MARKET VALUE	89,063					
***** 64.043-3-7 *****							
	116 Leroy St						1- 81- 5
64.043-3-7	210 1 Family Res		Basic Star 41854	0	0	0	28,800
Dufour Rebecca M	Potsdam 2 407402	19,300	VILLAGE TAXABLE VALUE		80,000		
Dufour Michael P	91sp55000	80,000	COUNTY TAXABLE VALUE		80,000		
116 Leroy St	X		TOWN TAXABLE VALUE		80,000		
Potsdam, NY 13676	X		SCHOOL TAXABLE VALUE		51,200		
	FRNT 83.00 DPTH 340.00						
	BANK8888150						
	EAST-0331093 NRTH-1707279						
	DEED BOOK 2004 PG-8544						
	FULL MARKET VALUE	83,333					
***** 64.043-3-8 *****							
	112 Leroy St						1- 75- 6
64.043-3-8	210 1 Family Res		Basic Star 41854	0	0	0	28,800
Bennett Gary	Potsdam 2 407402	19,900	VILLAGE TAXABLE VALUE		123,000		
Bennett Patricia M	X	123,000	COUNTY TAXABLE VALUE		123,000		
112 Leroy St	83sp40000		TOWN TAXABLE VALUE		123,000		
Potsdam, NY 13676	X		SCHOOL TAXABLE VALUE		94,200		
	FRNT 90.00 DPTH 340.00						
	EAST-0331079 NRTH-1707195						
	DEED BOOK 00975 PG-00209						
	FULL MARKET VALUE	128,125					
***** 64.043-3-9 *****							
	110 Leroy St						1- 81- 3
64.043-3-9	210 1 Family Res		Basic Star 41854	0	0	0	28,800
Faber Brenton	Potsdam 2 407402	19,900	VILLAGE TAXABLE VALUE		156,600		
Sutcliffe Rebecca	95sp75000	156,600	COUNTY TAXABLE VALUE		156,600		
110 LeRoy St	99sp102000		TOWN TAXABLE VALUE		156,600		
Potsdam, NY 13676	2009sp184500		SCHOOL TAXABLE VALUE		127,800		
	FRNT 90.00 DPTH 340.00						
	BANK8888870						
	EAST-0331100 NRTH-1707091						
	DEED BOOK 2009 PG-11935						
	FULL MARKET VALUE	163,125					

STATE OF NEW YORK
 COUNTY - St Lawrence
 TOWN - Potsdam
 VILLAGE - Potsdam
 SWIS - 407403

2 0 1 2 T E N T A T I V E A S S E S S M E N T R O L L
 T A X A B L E SECTION OF THE ROLL - 1
 THESE ASSESSMENTS ARE ALSO USED FOR VILLAGE PURPOSES
 TAX MAP NUMBER SEQUENCE
 UNIFORM PERCENT OF VALUE IS 096.00
 UNIFORM PERCENT OF VALUE IS 096.00

PAGE 331
 VALUATION DATE-JUL 01, 2011
 TAXABLE STATUS DATE-MAR 01, 2012

TAX MAP PARCEL NUMBER	PROPERTY LOCATION & CLASS	ASSESSMENT	EXEMPTION CODE	VILLAGE	COUNTY	TOWN	SCHOOL
CURRENT OWNERS NAME	SCHOOL DISTRICT	LAND	TAX DESCRIPTION	TAXABLE VALUE			
CURRENT OWNERS ADDRESS	PARCEL SIZE/GRID COORD	TOTAL	SPECIAL DISTRICTS				ACCOUNT NO.

64.043-3-10	108 Leroy St 210 1 Family Res Potsdam 2 407402	23,200	Basic Star 41854	0	0	0	1- 49- 4 28,800
Wood Robert H Jr	X	157,500	VILLAGE TAXABLE VALUE		157,500		
Wood Cornelia	86sp115000		COUNTY TAXABLE VALUE		157,500		
108 Leroy St	X		TOWN TAXABLE VALUE		157,500		
Potsdam, NY 13676	FRNT 165.00 DPTH 182.00 EAST-0331176 NRTH-1706979 DEED BOOK 1000 PG-00332 FULL MARKET VALUE 164,063		SCHOOL TAXABLE VALUE		128,700		

64.043-3-11	104 Leroy St 210 1 Family Res Potsdam 2 407402	21,700	Basic Star 41854	0	0	0	1- 27-12 28,800
Bernard Christopher D	X	100,000	VILLAGE TAXABLE VALUE		100,000		
Bernard Tracy L	2010so105000		COUNTY TAXABLE VALUE		100,000		
104 Leroy St	86sp68000/87sp83000		TOWN TAXABLE VALUE		100,000		
Potsdam, NY 13676	X FRNT 130.00 DPTH 198.00 BANK8888869 EAST-0331190 NRTH-1706812 DEED BOOK 2010 PG-12352 FULL MARKET VALUE 104,167		SCHOOL TAXABLE VALUE		71,200		

64.043-3-12.2	98 Leroy St 210 1 Family Res Potsdam 2 407402	22,100	Basic Star 41854	0	0	0	1- 96-10.2 28,800
Weil Michael	X	130,000	Home Impro 44216	0	0	650	650
Weil Amy Jo	96sp115000		Home Impro 44217	650	0	0	0
98 Leroy St	X		VILLAGE TAXABLE VALUE		129,350		
Potsdam, NY 13676	83sp90000 FRNT 136.00 DPTH 198.00 EAST-0331183 NRTH-1706686 DEED BOOK 1099 PG-727 FULL MARKET VALUE 135,417		COUNTY TAXABLE VALUE		130,000		

64.043-3-13	96 Leroy St 210 1 Family Res Potsdam 2 407402	16,200	Basic Star 41854	0	0	0	1-105- 4 28,800
Timmerman Joe A	X	125,000	VILLAGE TAXABLE VALUE		125,000		
Timmerman Heather A	2006sp125000		COUNTY TAXABLE VALUE		125,000		
96 Leroy St	X		TOWN TAXABLE VALUE		125,000		
Potsdam, NY 13676	X FRNT 66.00 DPTH 188.00 BANK8888830 EAST-0331176 NRTH-1706603 DEED BOOK 2006 PG-15418 FULL MARKET VALUE 130,208		SCHOOL TAXABLE VALUE		96,200		

STATE OF NEW YORK
 COUNTY - St Lawrence
 TOWN - Potsdam
 VILLAGE - Potsdam
 SWIS - 407403

2 0 1 2 T E N T A T I V E A S S E S S M E N T R O L L
 T A X A B L E SECTION OF THE ROLL - 1
 THESE ASSESSMENTS ARE ALSO USED FOR VILLAGE PURPOSES
 TAX MAP NUMBER SEQUENCE
 UNIFORM PERCENT OF VALUE IS 096.00
 UNIFORM PERCENT OF VALUE IS 096.00

PAGE 332
 VALUATION DATE-JUL 01, 2011
 TAXABLE STATUS DATE-MAR 01, 2012

TAX MAP PARCEL NUMBER	PROPERTY LOCATION & CLASS	ASSESSMENT	EXEMPTION CODE	VILLAGE	COUNTY	TOWN	SCHOOL
CURRENT OWNERS NAME	SCHOOL DISTRICT	LAND	TAX DESCRIPTION	TAXABLE VALUE			
CURRENT OWNERS ADDRESS	PARCEL SIZE/GRID COORD	TOTAL	SPECIAL DISTRICTS				ACCOUNT NO.

64.043-3-14	94 Leroy St 210 1 Family Res		Basic Star 41854	0	0	0	1- 24-13 28,800
Dishaw Anita T	Potsdam 2 407402	16,300	VILLAGE TAXABLE VALUE		92,000		
94 Leroy St	2002sp76000	92,000	COUNTY TAXABLE VALUE		92,000		
Potsdam, NY 13676-1617	2005sp72000		TOWN TAXABLE VALUE		92,000		
	87sp50000		SCHOOL TAXABLE VALUE		63,200		
	FRNT 65.00 DPTH 198.00						
	BANK8888830						
	EAST-0331183 NRTH-1706533						
	DEED BOOK 2011 PG-16268						
	FULL MARKET VALUE	95,833					

64.043-3-15	92 Leroy St 210 1 Family Res		Basic Star 41854	0	0	0	1- 41-15 28,800
Fiske Joshua A	Potsdam 2 407402	21,000	VILLAGE TAXABLE VALUE		136,500		
Fiske Rebecca D	2011sp121000	136,500	COUNTY TAXABLE VALUE		136,500		
92 Leroy St	X		TOWN TAXABLE VALUE		136,500		
Potsdam, NY 13676	021284sp49500		SCHOOL TAXABLE VALUE		107,700		
	FRNT 125.00 DPTH 188.00						
	BANK8888869						
	EAST-0331183 NRTH-1706443						
	DEED BOOK 2011 PG-12105						
	FULL MARKET VALUE	142,188					

64.043-3-16	90 Leroy St 210 1 Family Res		Basic Star 41854	0	0	0	1- 45- 8 28,800
Aitken Denise	Potsdam 2 407402	23,100	VILLAGE TAXABLE VALUE		200,000		
90 Leroy St	96sp105000	200,000	COUNTY TAXABLE VALUE		200,000		
Potsdam, NY 13676	2001sp165000		TOWN TAXABLE VALUE		200,000		
	2006sp210000		SCHOOL TAXABLE VALUE		171,200		
	FRNT 228.00 DPTH 125.00						
	EAST-0331204 NRTH-1706254						
	DEED BOOK 2006 PG-19241						
	FULL MARKET VALUE	208,333					

64.043-3-17.1	82,84 Leroy St 210 1 Family Res		Basic Star 41854	0	0	0	1-100- 9 28,800
Carney Jeremy	Potsdam 2 407402	21,100	VILLAGE TAXABLE VALUE		200,000		
Carney Allison	98sp71000	200,000	COUNTY TAXABLE VALUE		200,000		
82,84 Leroy St	2008sp190000		TOWN TAXABLE VALUE		200,000		
Potsdam, NY 13676	2001sp112250		SCHOOL TAXABLE VALUE		171,200		
	FRNT 140.00 DPTH 165.00						
	BANK8888869						
	EAST-0331183 NRTH-1706066						
	DEED BOOK 2008 PG-12550						
	FULL MARKET VALUE	208,333					

STATE OF NEW YORK
 COUNTY - St Lawrence
 TOWN - Potsdam
 VILLAGE - Potsdam
 SWIS - 407403

2 0 1 2 T E N T A T I V E A S S E S S M E N T R O L L
 T A X A B L E SECTION OF THE ROLL - 1
 THESE ASSESSMENTS ARE ALSO USED FOR VILLAGE PURPOSES
 TAX MAP NUMBER SEQUENCE
 UNIFORM PERCENT OF VALUE IS 096.00
 UNIFORM PERCENT OF VALUE IS 096.00

PAGE 333
 VALUATION DATE-JUL 01, 2011
 TAXABLE STATUS DATE-MAR 01, 2012

TAX MAP PARCEL NUMBER	PROPERTY LOCATION & CLASS	ASSESSMENT	EXEMPTION CODE	VILLAGE	COUNTY	TOWN	SCHOOL
CURRENT OWNERS NAME	SCHOOL DISTRICT	LAND	TAX DESCRIPTION	TAXABLE VALUE			
CURRENT OWNERS ADDRESS	PARCEL SIZE/GRID COORD	TOTAL	SPECIAL DISTRICTS				ACCOUNT NO.
***** 64.043-3-18 *****							
64.043-3-18	16 Drumlin Dr						1- 86- 6
Goia Dan	210 1 Family Res		Basic Star 41854	0	0	0	28,800
Goia Corina	Potsdam 2 407402	18,200	VILLAGE TAXABLE VALUE		182,500		
16 Drumlin Dr	2001sp170000	182,500	COUNTY TAXABLE VALUE		182,500		
Potsdam, NY 13676	X		TOWN TAXABLE VALUE		182,500		
	125x129x123x129		SCHOOL TAXABLE VALUE		153,700		
	FRNT 125.00 DPTH 129.00						
	BANK8888869						
	EAST-0331037 NRTH-1706080						
	DEED BOOK 2001 PG-17983						
	FULL MARKET VALUE	190,104					
***** 64.043-3-19 *****							
64.043-3-19	17 Drumlin Dr						1- 77- 2
Regan Gerald	210 1 Family Res		Enhanced S 41834	0	0	0	59,710
17 Drumlin Dr	Potsdam 2 407402	18,100	VILLAGE TAXABLE VALUE		134,600		
Potsdam, NY 13676	X	134,600	COUNTY TAXABLE VALUE		134,600		
	X		TOWN TAXABLE VALUE		134,600		
	X		SCHOOL TAXABLE VALUE		74,890		
	FRNT 123.00 DPTH 129.00						
	EAST-0330925 NRTH-1706087						
	DEED BOOK 995 PG-11595						
	FULL MARKET VALUE	140,208					
***** 64.043-3-20.1 *****							
64.043-3-20.1	13 Drumlin Dr						1- 45- 7
Sanders Family Trust	210 1 Family Res		Basic Star 41854	0	0	0	28,800
13 Drumlin Dr	Potsdam 2 407402	22,800	VILLAGE TAXABLE VALUE		218,000		
Potsdam, NY 13676	2001sp175000	218,000	COUNTY TAXABLE VALUE		218,000		
	X		TOWN TAXABLE VALUE		218,000		
	05sp218000		SCHOOL TAXABLE VALUE		189,200		
	FRNT 140.00 DPTH 228.00						
	EAST-0331079 NRTH-1706289						
	DEED BOOK 2005 PG-11553						
	FULL MARKET VALUE	227,083					
***** 64.043-3-21 *****							
64.043-3-21	11,12 Drumlin Dr						1- 67- 7
Murray Ruth A	210 1 Family Res		Vet Chg of 41003	25,502	0	25,502	0
12 Drumlin Dr	Potsdam 2 407402	23,800	Vet Pro Ra 41112	0	26,159	0	0
Potsdam, NY 13676	X	150,000	Enhanced S 41834	0	0	0	59,710
	X		VILLAGE TAXABLE VALUE		124,498		
	X		COUNTY TAXABLE VALUE		123,841		
	FRNT 250.00 DPTH 120.00		TOWN TAXABLE VALUE		124,498		
	EAST-0330883 NRTH-1706282		SCHOOL TAXABLE VALUE		90,290		
	DEED BOOK 798 PG-00060						
	FULL MARKET VALUE	156,250					

STATE OF NEW YORK
 COUNTY - St Lawrence
 TOWN - Potsdam
 VILLAGE - Potsdam
 SWIS - 407403

2 0 1 2 T E N T A T I V E A S S E S S M E N T R O L L
 T A X A B L E SECTION OF THE ROLL - 1
 THESE ASSESSMENTS ARE ALSO USED FOR VILLAGE PURPOSES
 TAX MAP NUMBER SEQUENCE
 UNIFORM PERCENT OF VALUE IS 096.00
 UNIFORM PERCENT OF VALUE IS 096.00

PAGE 334
 VALUATION DATE-JUL 01, 2011
 TAXABLE STATUS DATE-MAR 01, 2012

TAX MAP PARCEL NUMBER	PROPERTY LOCATION & CLASS	ASSESSMENT	EXEMPTION CODE-----VILLAGE-----COUNTY-----TOWN-----SCHOOL	TAXABLE VALUE	ACCOUNT NO.
CURRENT OWNERS NAME	SCHOOL DISTRICT	LAND	TAX DESCRIPTION		
CURRENT OWNERS ADDRESS	PARCEL SIZE/GRID COORD	TOTAL	SPECIAL DISTRICTS		

64.043-3-22	9 Drumlin Dr 311 Res vac land		VILLAGE TAXABLE VALUE	11,500	1- 67- 6
Murray Ruth A	Potsdam 2 407402	11,500	COUNTY TAXABLE VALUE	11,500	
12 Drumlin Dr	X	11,500	TOWN TAXABLE VALUE	11,500	
Potsdam, NY 13676	X		SCHOOL TAXABLE VALUE	11,500	
	X				
	FRNT 125.00 DPTH 120.00				
	EAST-0330834 NRTH-1706394				
	DEED BOOK 00848 PG-00041				
	FULL MARKET VALUE	11,979			

64.043-3-23.1	10 Drumlin Dr 210 1 Family Res		Basic Star 41854	0	1- 43- 5
Maciel Alexis	Potsdam 2 407402	17,600	VILLAGE TAXABLE VALUE	120,000	28,800
Harper Lorraine	2002sp111500	120,000	COUNTY TAXABLE VALUE	120,000	
10 Drumlin Dr	X		TOWN TAXABLE VALUE	120,000	
Potsdam, NY 13676	125x75x100x52x40x125x120		SCHOOL TAXABLE VALUE	91,200	
	FRNT 125.00 DPTH 120.00				
	EAST-0330981 NRTH-1706394				
	DEED BOOK 2002 PG-1204				
	FULL MARKET VALUE	125,000			

64.043-3-24.1	8 Drumlin Dr 210 1 Family Res		Basic Star 41854	0	1- 55- 2
Grimberg Stefan	Potsdam 2 407402	23,100	Solar Ener 49500	15,000	28,800
Dewaters Jan	96sp110000	150,000	VILLAGE TAXABLE VALUE	135,000	15,000
8 Drumlin Dr	X		COUNTY TAXABLE VALUE	135,000	
Potsdam, NY 13676	135x120x110x147 81Sp73000		TOWN TAXABLE VALUE	135,000	
	FRNT 135.00 DPTH 370.00		SCHOOL TAXABLE VALUE	106,200	
	EAST-0331023 NRTH-1706693				
	DEED BOOK 1099 PG-691				
	FULL MARKET VALUE	156,250			

64.043-3-25.1	7 Drumlin Dr 210 1 Family Res		Vet - Comb 41131	0	1- 58- 7
Mullen Michael	Potsdam 2 407402	22,500	Vet - Comb 41137	19,200	0
Corbin Teresa	93sp128000	165,000	Basic Star 41854	0	0
7 Drumlin Dr	X		VILLAGE TAXABLE VALUE	145,800	28,800
Potsdam, NY 13676	X		COUNTY TAXABLE VALUE	145,800	
	ACRES 1.10		TOWN TAXABLE VALUE	145,800	
	EAST-0330911 NRTH-1706686		SCHOOL TAXABLE VALUE	136,200	
	DEED BOOK 1071 PG-635				
	FULL MARKET VALUE	171,875			

STATE OF NEW YORK
 COUNTY - St Lawrence
 TOWN - Potsdam
 VILLAGE - Potsdam
 SWIS - 407403

2 0 1 2 T E N T A T I V E A S S E S S M E N T R O L L
 T A X A B L E SECTION OF THE ROLL - 1
 THESE ASSESSMENTS ARE ALSO USED FOR VILLAGE PURPOSES
 TAX MAP NUMBER SEQUENCE
 UNIFORM PERCENT OF VALUE IS 096.00
 UNIFORM PERCENT OF VALUE IS 096.00

PAGE 335
 VALUATION DATE-JUL 01, 2011
 TAXABLE STATUS DATE-MAR 01, 2012

TAX MAP PARCEL NUMBER	PROPERTY LOCATION & CLASS	ASSESSMENT	EXEMPTION CODE-----VILLAGE-----COUNTY-----TOWN-----SCHOOL
CURRENT OWNERS NAME	SCHOOL DISTRICT	LAND	TAX DESCRIPTION
CURRENT OWNERS ADDRESS	PARCEL SIZE/GRID COORD	TOTAL	SPECIAL DISTRICTS
			TAXABLE VALUE
			ACCOUNT NO.

64.043-3-26	6 Drumlin Dr 210 1 Family Res Potsdam 2 407402	17,600	VILLAGE TAXABLE VALUE COUNTY TAXABLE VALUE
Thakur Magendra	95sp132000<	169,200	TOWN TAXABLE VALUE
Thakur Rashmi	X		SCHOOL TAXABLE VALUE
6 Drumlin Dr	88sp145000		
Potsdam, NY 13676	FRNT 125.00 DPTH 120.00 EAST-0330785 NRTH-1706568 DEED BOOK 1092 PG-212 FULL MARKET VALUE	176,250	
			64.043-3-26 *****
			1- 50-11

64.043-3-27	Drumlin Dr 311 Res vac land Potsdam 2 407402	5,000	VILLAGE TAXABLE VALUE COUNTY TAXABLE VALUE
Beaulieu Gertrude	X	5,000	TOWN TAXABLE VALUE
81 Waverly St	X		SCHOOL TAXABLE VALUE
Potsdam, NY 13676	10x11x120x133x130x120 FRNT 10.00 DPTH 120.00 ACRES 0.40 EAST-0330660 NRTH-1706561 DEED BOOK 00871 PG-00974 FULL MARKET VALUE	5,208	
			64.043-3-27 *****
			1- 6-13

64.043-3-28	Drumlin Dr 311 Res vac land Potsdam 2 407402	5,000	VILLAGE TAXABLE VALUE COUNTY TAXABLE VALUE
Beaulieu Gertrude	X	5,000	TOWN TAXABLE VALUE
81 Waverly St	X		SCHOOL TAXABLE VALUE
Potsdam, NY 13676	X FRNT 110.00 DPTH 120.00 EAST-0330653 NRTH-1706443 DEED BOOK 00840 PG-00407 FULL MARKET VALUE	5,208	
			64.043-3-28 *****
			1- 6-12

64.043-3-29	3 Drumlin Dr 210 1 Family Res Potsdam 2 407402	16,900	Basic Star 41854 0 VILLAGE TAXABLE VALUE
Sethi Rajesh	2002sp100000	120,000	COUNTY TAXABLE VALUE
Sethi Anju	X		TOWN TAXABLE VALUE
3 Drumlin Dr	X		SCHOOL TAXABLE VALUE
Potsdam, NY 13676	FRNT 110.00 DPTH 120.00 EAST-0330653 NRTH-1706331 DEED BOOK 2002 PG-16094 FULL MARKET VALUE	125,000	
			64.043-3-29 *****
			1- 89-10 0 28,800

STATE OF NEW YORK
 COUNTY - St Lawrence
 TOWN - Potsdam
 VILLAGE - Potsdam
 SWIS - 407403

2 0 1 2 T E N T A T I V E A S S E S S M E N T R O L L
 T A X A B L E SECTION OF THE ROLL - 1
 THESE ASSESSMENTS ARE ALSO USED FOR VILLAGE PURPOSES
 TAX MAP NUMBER SEQUENCE
 UNIFORM PERCENT OF VALUE IS 096.00
 UNIFORM PERCENT OF VALUE IS 096.00

PAGE 336
 VALUATION DATE-JUL 01, 2011
 TAXABLE STATUS DATE-MAR 01, 2012

TAX MAP PARCEL NUMBER	PROPERTY LOCATION & CLASS	ASSESSMENT	EXEMPTION CODE-----VILLAGE-----COUNTY-----TOWN-----SCHOOL	TAXABLE VALUE	ACCOUNT NO.
CURRENT OWNERS NAME	SCHOOL DISTRICT	LAND	TAX DESCRIPTION		
CURRENT OWNERS ADDRESS	PARCEL SIZE/GRID COORD	TOTAL	SPECIAL DISTRICTS		

64.043-3-30	2 Drumlin Dr 210 1 Family Res Potsdam 2 407402	17,900	Basic Star 41854	0	64.043-3-30 1- 16- 9
Marqusee Steven J		122,500	VILLAGE TAXABLE VALUE	122,500	
Marqusee Eileen	X		COUNTY TAXABLE VALUE	122,500	
2 Drumlin Dr	84sp55000		TOWN TAXABLE VALUE	122,500	
Potsdam, NY 13676	062884sp55000		SCHOOL TAXABLE VALUE	93,700	
	FRNT 130.00 DPTH 120.00				
	EAST-0330660 NRTH-1706192				
	DEED BOOK 982 PG-00646				
	FULL MARKET VALUE	127,604			

64.043-3-31	1 Drumlin Dr 210 1 Family Res Potsdam 2 407402	22,600	Enhanced S 41834	0	64.043-3-31 1- 4- 6
Avila Esmeralda		135,000	VILLAGE TAXABLE VALUE	135,000	
1 Drumlin Dr	X		COUNTY TAXABLE VALUE	135,000	
Potsdam, NY 13676	72sp44000		TOWN TAXABLE VALUE	135,000	
	X		SCHOOL TAXABLE VALUE	75,290	
	FRNT 142.00 DPTH 202.00				
	EAST-0330688 NRTH-1706038				
	DEED BOOK 871 PG-00986				
	FULL MARKET VALUE	140,625			

64.043-3-32.1	73 Waverly St 210 1 Family Res Potsdam 2 407402	17,200	Basic Star 41854	0	64.043-3-32.1 1- 42- 3
Mandigo Linda		72,000	VILLAGE TAXABLE VALUE	72,000	
73 Waverly St	X		COUNTY TAXABLE VALUE	72,000	
Potsdam, NY 13676	74s012000		TOWN TAXABLE VALUE	72,000	
	X		SCHOOL TAXABLE VALUE	43,200	
	FRNT 126.00 DPTH 112.00				
	EAST-0330494 NRTH-1706086				
	DEED BOOK 1084 PG-24				
	FULL MARKET VALUE	75,000			

64.043-3-34	75 Waverly St 210 1 Family Res Potsdam 2 407402	13,200			64.043-3-34 1- 58- 9
P & L International Assoc. LLC		98,000	VILLAGE TAXABLE VALUE	98,000	
16 Castle Dr	2011sp97000		COUNTY TAXABLE VALUE	98,000	
Potsdam, NY 13676	2004sp88500		TOWN TAXABLE VALUE	98,000	
	X		SCHOOL TAXABLE VALUE	98,000	
	FRNT 66.00 DPTH 112.00				
	EAST-0330527 NRTH-1706178				
	DEED BOOK 2011 PG-9379				
	FULL MARKET VALUE	102,083			

STATE OF NEW YORK
 COUNTY - St Lawrence
 TOWN - Potsdam
 VILLAGE - Potsdam
 SWIS - 407403

2 0 1 2 T E N T A T I V E A S S E S S M E N T R O L L
 T A X A B L E SECTION OF THE ROLL - 1
 THESE ASSESSMENTS ARE ALSO USED FOR VILLAGE PURPOSES
 TAX MAP NUMBER SEQUENCE
 UNIFORM PERCENT OF VALUE IS 096.00
 UNIFORM PERCENT OF VALUE IS 096.00

PAGE 337
 VALUATION DATE-JUL 01, 2011
 TAXABLE STATUS DATE-MAR 01, 2012

TAX MAP PARCEL NUMBER	PROPERTY LOCATION & CLASS	ASSESSMENT	EXEMPTION CODE	VILLAGE	COUNTY	TOWN	SCHOOL
CURRENT OWNERS NAME	SCHOOL DISTRICT	LAND	TAX DESCRIPTION		TAXABLE VALUE		
CURRENT OWNERS ADDRESS	PARCEL SIZE/GRID COORD	TOTAL	SPECIAL DISTRICTS			ACCOUNT NO.	

64.043-3-35	77 Waverly St 210 1 Family Res Potsdam 2 407402	14,800	Enhanced S 41834	0	0	0	1- 61- 7 59,710
Carrington Ruth	99sp53000	80,000	VILLAGE TAXABLE VALUE		80,000		
77 Waverly St	05sp78000		COUNTY TAXABLE VALUE		80,000		
Potsdam, NY 13676	X		TOWN TAXABLE VALUE		80,000		
	FRNT 83.00 DPTH 112.00		SCHOOL TAXABLE VALUE		20,290		
	EAST-0330527 NRTH-1706254						
	DEED BOOK 2005 PG-10558						
	FULL MARKET VALUE	83,333					

64.043-3-36	79 Waverly St 210 1 Family Res Potsdam 2 407402	14,800	Basic Star 41854	0	0	0	1- 71- 14 28,800
Wilkinson Linda O	X	70,000	VILLAGE TAXABLE VALUE		70,000		
79 Waverly St	82sp40000/85sp36400		COUNTY TAXABLE VALUE		70,000		
Potsdam, NY 13676	X		TOWN TAXABLE VALUE		70,000		
	FRNT 83.00 DPTH 112.00		SCHOOL TAXABLE VALUE		41,200		
	EAST-0330527 NRTH-1706338						
	DEED BOOK 990 PG-00198						
	FULL MARKET VALUE	72,917					

64.043-3-37	81 Waverly St 210 1 Family Res Potsdam 2 407402	14,800	Enhanced S 41834	0	0	0	1- 6- 14 59,710
Beaulieu Gertrude	X	86,000	VILLAGE TAXABLE VALUE		86,000		
81 Waverly St	X		COUNTY TAXABLE VALUE		86,000		
Potsdam, NY 13676	X		TOWN TAXABLE VALUE		86,000		
	FRNT 83.00 DPTH 112.00		SCHOOL TAXABLE VALUE		26,290		
	EAST-0330520 NRTH-1706422						
	DEED BOOK 840 PG-00154						
	FULL MARKET VALUE	89,583					

64.043-3-38	83 Waverly St 210 1 Family Res Potsdam 2 407402	16,100	Basic Star 41854	0	0	0	1- 2- 1 28,800
Misra Rakesh	2004sp79500	80,000	VILLAGE TAXABLE VALUE		80,000		
83 Waverly St	2006sp80000		COUNTY TAXABLE VALUE		80,000		
Potsdam, NY 13676	X		TOWN TAXABLE VALUE		80,000		
	FRNT 104.00 DPTH 112.00		SCHOOL TAXABLE VALUE		51,200		
	EAST-0330527 NRTH-1706519						
	DEED BOOK 2006 PG-21260						
	FULL MARKET VALUE	83,333					

STATE OF NEW YORK
 COUNTY - St Lawrence
 TOWN - Potsdam
 VILLAGE - Potsdam
 SWIS - 407403

2 0 1 2 T E N T A T I V E A S S E S S M E N T R O L L
 T A X A B L E SECTION OF THE ROLL - 1
 THESE ASSESSMENTS ARE ALSO USED FOR VILLAGE PURPOSES
 TAX MAP NUMBER SEQUENCE
 UNIFORM PERCENT OF VALUE IS 096.00
 UNIFORM PERCENT OF VALUE IS 096.00

PAGE 338
 VALUATION DATE-JUL 01, 2011
 TAXABLE STATUS DATE-MAR 01, 2012

TAX MAP PARCEL NUMBER	PROPERTY LOCATION & CLASS	ASSESSMENT	EXEMPTION CODE-----VILLAGE-----COUNTY-----TOWN-----SCHOOL
CURRENT OWNERS NAME	SCHOOL DISTRICT	LAND	TAX DESCRIPTION
CURRENT OWNERS ADDRESS	PARCEL SIZE/GRID COORD	TOTAL	SPECIAL DISTRICTS
			TAXABLE VALUE
			ACCOUNT NO.

64.043-3-39	85 Waverly St 210 1 Family Res		Basic Star 41854 0 0 0 28,800
Caswell Alson T Jr	Potsdam 2 407402	16,100	VILLAGE TAXABLE VALUE 95,000
85 Waverly St	96sp82000	95,000	COUNTY TAXABLE VALUE 95,000
Potsdam, NY 13676	74sp29500/91sp65000		TOWN TAXABLE VALUE 95,000
	98sp85000/2002sp90000		SCHOOL TAXABLE VALUE 66,200
	FRNT 104.00 DPTH 112.00		
	EAST-0330520 NRTH-1706617		
	DEED BOOK 2003 PG-20671		
	FULL MARKET VALUE 98,958		
			***** 64.043-3-39 *****

64.043-3-40	87 Waverly St 311 Res vac land		VILLAGE TAXABLE VALUE 11,300
Spagnolo Sam	Potsdam 2 407402	11,300	COUNTY TAXABLE VALUE 11,300
Spagnolo Carmel	X	11,300	TOWN TAXABLE VALUE 11,300
133 Market St	X		SCHOOL TAXABLE VALUE 11,300
Potsdam, NY 13676	X		
	FRNT 104.00 DPTH 112.00		
	EAST-0330520 NRTH-1706728		
	DEED BOOK 00816 PG-00085		
	FULL MARKET VALUE 11,771		
			***** 64.043-3-40 *****

64.043-3-41	89 Waverly St 311 Res vac land		VILLAGE TAXABLE VALUE 11,300
Molly Seabury Inc	Potsdam 2 407402	11,300	COUNTY TAXABLE VALUE 11,300
8995 Collins Ave Unit 505	X	11,300	TOWN TAXABLE VALUE 11,300
Surfside, FL 33154-3503	X		SCHOOL TAXABLE VALUE 11,300
	X		
	FRNT 104.00 DPTH 112.00		
	EAST-0330520 NRTH-1706826		
	DEED BOOK 2001 PG-15124		
	FULL MARKET VALUE 11,771		
			***** 64.043-3-41 *****

64.043-3-42	Leroy St 311 Res vac land		VILLAGE TAXABLE VALUE 14,000
Wood Robert H Jr	Potsdam 2 407402	14,000	COUNTY TAXABLE VALUE 14,000
Wood Cornelia	X	14,000	TOWN TAXABLE VALUE 14,000
108 Leroy St	X		SCHOOL TAXABLE VALUE 14,000
Potsdam, NY 13676	X		
	165x40x25x125x183x175		
	FRNT 165.00 DPTH 125.00		
	EAST-0331023 NRTH-1706986		
	DEED BOOK 1000 PG-00332		
	FULL MARKET VALUE 14,583		
			***** 64.043-3-42 *****

STATE OF NEW YORK
 COUNTY - St Lawrence
 TOWN - Potsdam
 VILLAGE - Potsdam
 SWIS - 407403

2 0 1 2 T E N T A T I V E A S S E S S M E N T R O L L
 T A X A B L E SECTION OF THE ROLL - 1
 THESE ASSESSMENTS ARE ALSO USED FOR VILLAGE PURPOSES
 TAX MAP NUMBER SEQUENCE
 UNIFORM PERCENT OF VALUE IS 096.00
 UNIFORM PERCENT OF VALUE IS 096.00

PAGE 339
 VALUATION DATE-JUL 01, 2011
 TAXABLE STATUS DATE-MAR 01, 2012

TAX MAP PARCEL NUMBER	PROPERTY LOCATION & CLASS	ASSESSMENT	EXEMPTION CODE	VILLAGE	COUNTY	TOWN	SCHOOL
CURRENT OWNERS NAME	SCHOOL DISTRICT	LAND	TAX DESCRIPTION	TAXABLE VALUE			
CURRENT OWNERS ADDRESS	PARCEL SIZE/GRID COORD	TOTAL	SPECIAL DISTRICTS				ACCOUNT NO.

64.043-3-45	Drumlin Dr 311 Res vac land		VILLAGE TAXABLE VALUE	15,000			1- 96- 10.5
Thakur Magendra	Potsdam 2 407402	15,000	COUNTY TAXABLE VALUE	15,000			
Thakur Rashmi	X	15,000	TOWN TAXABLE VALUE	15,000			
6 Drumlin Dr	82sp2000		SCHOOL TAXABLE VALUE	15,000			
Potsdam, NY 13676	X						
	ACRES 1.40						
	EAST-0330716 NRTH-1706749						
	DEED BOOK 1092 PG-212						
	FULL MARKET VALUE	15,625					

64.043-3-46	71 Waverly St 210 1 Family Res		Basic Star 41854	0	0	0	1- 42-13 28,800
Szot Jeffrey A	Potsdam 2 407402	13,200	VILLAGE TAXABLE VALUE	90,000			
PO Box 509	X	90,000	COUNTY TAXABLE VALUE	90,000			
Potsdam, NY 13676	84sp42500		TOWN TAXABLE VALUE	90,000			
	X		SCHOOL TAXABLE VALUE	61,200			
	FRNT 66.00 DPTH 112.00						
	EAST-0330527 NRTH-1705976						
	DEED BOOK 985 PG-00007						
	FULL MARKET VALUE	93,750					

64.043-3-47	10 Somerset Rd 210 1 Family Res		Basic Star 41854	0	0	0	1- 92- 1 28,800
Durant Derek	Potsdam 2 407402	18,800	VILLAGE TAXABLE VALUE	98,500			
10 Somerset Rd	12/03 SP 85000	98,500	COUNTY TAXABLE VALUE	98,500			
Potsdam, NY 13676	X		TOWN TAXABLE VALUE	98,500			
	X		SCHOOL TAXABLE VALUE	69,700			
	FRNT 85.00 DPTH 202.00						
	BANK8888830						
	EAST-0330674 NRTH-1705941						
	DEED BOOK 2004 PG-309						
	FULL MARKET VALUE	102,604					

64.043-3-48	5 Berkley Dr 210 1 Family Res		VILLAGE TAXABLE VALUE	45,000			1- 35- 8
Delorme Gary & Pauline	Potsdam 2 407402	15,000	COUNTY TAXABLE VALUE	45,000			
PO Box 201	2003sp40000	45,000	TOWN TAXABLE VALUE	45,000			
Norwood, NY 13668	X		SCHOOL TAXABLE VALUE	45,000			
	X						
	FRNT 79.00 DPTH 120.00						
	EAST-0330897 NRTH-1705948						
	DEED BOOK 2003 PG-22411						
	FULL MARKET VALUE	46,875					

STATE OF NEW YORK
 COUNTY - St Lawrence
 TOWN - Potsdam
 VILLAGE - Potsdam
 SWIS - 407403

2 0 1 2 T E N T A T I V E A S S E S S M E N T R O L L
 T A X A B L E SECTION OF THE ROLL - 1
 THESE ASSESSMENTS ARE ALSO USED FOR VILLAGE PURPOSES
 TAX MAP NUMBER SEQUENCE
 UNIFORM PERCENT OF VALUE IS 096.00
 UNIFORM PERCENT OF VALUE IS 096.00

PAGE 340
 VALUATION DATE-JUL 01, 2011
 TAXABLE STATUS DATE-MAR 01, 2012

TAX MAP PARCEL NUMBER	PROPERTY LOCATION & CLASS	ASSESSMENT	EXEMPTION CODE-----VILLAGE-----COUNTY-----TOWN-----SCHOOL	TAXABLE VALUE	ACCOUNT NO.
CURRENT OWNERS NAME	SCHOOL DISTRICT	LAND	TAX DESCRIPTION		
CURRENT OWNERS ADDRESS	PARCEL SIZE/GRID COORD	TOTAL	SPECIAL DISTRICTS		
***** 64.043-3-49 *****					
3 Berkley Dr					1- 21-12
64.043-3-49	210 1 Family Res		Basic Star 41854	0	28,800
Bovay Robin R	Potsdam 2 407402	15,000	VILLAGE TAXABLE VALUE		75,000
Bovay Eydie	X	75,000	COUNTY TAXABLE VALUE		75,000
3 Berkley Dr	85sp46750		TOWN TAXABLE VALUE		75,000
Potsdam, NY 13676	X		SCHOOL TAXABLE VALUE		46,200
	FRNT 79.00 DPTH 120.00				
	EAST-0330974 NRTH-1705962				
	DEED BOOK 991 PG-00486				
	FULL MARKET VALUE	78,125			
***** 64.043-3-50 *****					
1 Berkley Dr					1- 11- 6
64.043-3-50	210 1 Family Res		Vet - Comb 41131	0	0
Olsen Christine H	Potsdam 2 407402	15,700	Vet - Comb 41137	19,200	19,200
1 Berkley Drive	2005sp80000	85,800	Basic Star 41854	0	28,800
Potsdam, NY 13676	X		VILLAGE TAXABLE VALUE		66,600
	X		COUNTY TAXABLE VALUE		66,600
	FRNT 90.00 DPTH 120.00		TOWN TAXABLE VALUE		66,600
	EAST-0331058 NRTH-1705962		SCHOOL TAXABLE VALUE		57,000
	DEED BOOK 2005 PG-3921				
	FULL MARKET VALUE	89,375			
***** 64.043-3-51 *****					
80 Leroy St					1- 19- 9
64.043-3-51	210 1 Family Res		Basic Star 41854	0	28,800
McCall David S	Potsdam 2 407402	19,300	VILLAGE TAXABLE VALUE		126,500
McCall Bonnie D	Ref 1098/1009	126,500	COUNTY TAXABLE VALUE		126,500
80 Leroy St	2004sp115000		TOWN TAXABLE VALUE		126,500
Potsdam, NY 13676	X		SCHOOL TAXABLE VALUE		97,700
	FRNT 108.00 DPTH 165.00				
	EAST-0331183 NRTH-1705941				
	DEED BOOK 2004 PG-15314				
	FULL MARKET VALUE	131,771			
***** 64.043-4-2 *****					
118 Leroy St					1- 60- 5
64.043-4-2	411 Apartment		VILLAGE TAXABLE VALUE		2300,000
Cesium Property	Potsdam 2 407402	277,700	COUNTY TAXABLE VALUE		2300,000
32 Erie St	2001sp2502399	2300,000	TOWN TAXABLE VALUE		2300,000
Jersey City, NJ 07302	Meadow East Apts		SCHOOL TAXABLE VALUE		2300,000
	091383sp1120000				
	ACRES 16.20 BANK88888830				
	EAST-0330639 NRTH-1707411				
	DEED BOOK 2005 PG-4102				
	FULL MARKET VALUE	2395,833			

STATE OF NEW YORK
 COUNTY - St Lawrence
 TOWN - Potsdam
 VILLAGE - Potsdam
 SWIS - 407403

2 0 1 2 T E N T A T I V E A S S E S S M E N T R O L L
 T A X A B L E S E C T I O N O F T H E R O L L - 1
 T H E S E A S S E S S M E N T S A R E A L S O U S E D F O R V I L L A G E P U R P O S E S
 M A P S E C T I O N - 0 6 4
 S U B - S E C T I O N - 0 4 3
 U N I F O R M P E R C E N T O F V A L U E I S 0 9 6 . 0 0

PAGE 341
 VALUATION DATE-JUL 01, 2011
 TAXABLE STATUS DATE-MAR 01, 2012
 RPS150/V04/L015
 CURRENT DATE 4/25/2012

*** S P E C I A L D I S T R I C T S U M M A R Y ***

CODE	DISTRICT NAME	TOTAL PARCELS	EXTENSION TYPE	EXTENSION VALUE	AD VALOREM VALUE	EXEMPT AMOUNT	TAXABLE VALUE
------	---------------	---------------	----------------	-----------------	------------------	---------------	---------------

NO SPECIAL DISTRICTS AT THIS LEVEL

*** S C H O O L D I S T R I C T S U M M A R Y ***

CODE	DISTRICT NAME	TOTAL PARCELS	ASSESSED LAND	ASSESSED TOTAL	EXEMPT AMOUNT	TOTAL TAXABLE	STAR AMOUNT	STAR TAXABLE
407402	Potsdam 2	104	2157,600	13749,100	65,650	13683,450	2677,630	11005,820
	S U B - T O T A L	104	2157,600	13749,100	65,650	13683,450	2677,630	11005,820
	T O T A L	104	2157,600	13749,100	65,650	13683,450	2677,630	11005,820

*** S Y S T E M C O D E S S U M M A R Y ***

NO SYSTEM EXEMPTIONS AT THIS LEVEL

*** E X E M P T I O N S U M M A R Y ***

CODE	DESCRIPTION	TOTAL PARCELS	VILLAGE	COUNTY	TOWN	SCHOOL
41003	Vet Chg of	2	51,004		51,004	
41112	Vet Pro Ra	2		55,697		
41121	Vet - Wart	4		46,080	46,080	
41127	Vet - Wart	4	46,080			
41131	Vet - Comb	7		134,400	134,400	
41137	Vet - Comb	7	134,400			
41141	Vet - Disa	1		38,400	38,400	
41147	Vet - Disa	1	38,400			
41803	Aged - Tow	1			9,350	
41834	Enhanced S	13				776,230
41854	Basic Star	66				1901,400
44212	Home Imp -	1		50,000		
44216	Home Impro	2			50,650	50,650

STATE OF NEW YORK
 COUNTY - St Lawrence
 TOWN - Potsdam
 VILLAGE - Potsdam
 SWIS - 407403

2 0 1 2 T E N T A T I V E A S S E S S M E N T R O L L
 T A X A B L E SECTION OF THE ROLL - 1
 THESE ASSESSMENTS ARE ALSO USED FOR VILLAGE PURPOSES
 M A P S E C T I O N - 064
 S U B - S E C T I O N - 043
 UNIFORM PERCENT OF VALUE IS 096.00

PAGE 342
 VALUATION DATE-JUL 01, 2011
 TAXABLE STATUS DATE-MAR 01, 2012
 RPS150/V04/L015
 CURRENT DATE 4/25/2012

*** E X E M P T I O N S U M M A R Y ***

CODE	DESCRIPTION	TOTAL PARCELS	VILLAGE	COUNTY	TOWN	SCHOOL
44217	Home Impro	2	50,650			
49500	Solar Ener	1	15,000	15,000	15,000	15,000
	T O T A L	114	335,534	339,577	344,884	2743,280

*** G R A N D T O T A L S ***

ROLL SEC	DESCRIPTION	TOTAL PARCELS	ASSESSED LAND	ASSESSED TOTAL	TAXABLE VILLAGE	TAXABLE COUNTY	TAXABLE TOWN	TAXABLE SCHOOL	STAR TAXABLE
1	TAXABLE	104	2157,600	13749,100	13413,566	13409,523	13404,216	13683,450	11005,820

STATE OF NEW YORK
 COUNTY - St Lawrence
 TOWN - Potsdam
 VILLAGE - Potsdam
 SWIS - 407403

2 0 1 2 T E N T A T I V E A S S E S S M E N T R O L L
 T A X A B L E SECTION OF THE ROLL - 1
 THESE ASSESSMENTS ARE ALSO USED FOR VILLAGE PURPOSES
 TAX MAP NUMBER SEQUENCE
 UNIFORM PERCENT OF VALUE IS 096.00
 UNIFORM PERCENT OF VALUE IS 096.00

PAGE 343
 VALUATION DATE-JUL 01, 2011
 TAXABLE STATUS DATE-MAR 01, 2012

TAX MAP PARCEL NUMBER	PROPERTY LOCATION & CLASS	ASSESSMENT	EXEMPTION CODE	VILLAGE	COUNTY	TOWN	SCHOOL
CURRENT OWNERS NAME	SCHOOL DISTRICT	LAND	TAX DESCRIPTION	TAXABLE VALUE			
CURRENT OWNERS ADDRESS	PARCEL SIZE/GRID COORD	TOTAL	SPECIAL DISTRICTS				ACCOUNT NO.

64.044-1-1.1	Lawrence Ave 314 Rural vac<10		VILLAGE TAXABLE VALUE	11,600			1-30-13.1
Fiacco Thomas	Potsdam 2 407402	11,600	COUNTY TAXABLE VALUE	11,600			
Hewitson Lionel	E#100 Lawrence Av	11,600	TOWN TAXABLE VALUE	11,600			
PO Box 129	X		SCHOOL TAXABLE VALUE	11,600			
Hannawa Falls, NY 13647	X						
	ACRES 7.00						
	EAST-0334162 NRTH-1706923						
	DEED BOOK 823 PG-00204						
	FULL MARKET VALUE	12,083					

64.044-1-1.2	3 Debra Dr 411 Apartment		VILLAGE TAXABLE VALUE	3575,000			1-30-13.2
North Country Housing	Potsdam 2 407402	420,000	COUNTY TAXABLE VALUE	3575,000			
Attn: Commercial Servicing	Re: Law Ave Apts	3575,000	TOWN TAXABLE VALUE	3575,000			
c/o Heartland Bank	X		SCHOOL TAXABLE VALUE	3575,000			
14125 Clayton Rd	X						
Chesterfield, MO 63017	ACRES 10.84 BANK8888261						
	EAST-0334540 NRTH-1706443						
	DEED BOOK 941 PG-00763						
	FULL MARKET VALUE	3723,958					

64.044-1-2	104 Lawrence Ave 210 1 Family Res		Basic Star 41854	0	0	0	1- 25-15
Khondker Abul	Potsdam 2 407402	10,300	VILLAGE TAXABLE VALUE	55,000			28,800
Khondker Jane	X	55,000	COUNTY TAXABLE VALUE	55,000			
104 Lawrence Ave	88sp250001c/92sp40000<		TOWN TAXABLE VALUE	55,000			
Potsdam, NY 13676	X		SCHOOL TAXABLE VALUE	26,200			
	FRNT 100.00 DPTH 150.00						
	EAST-0334924 NRTH-1706268						
	DEED BOOK 1058 PG-426						
	FULL MARKET VALUE	57,292					

64.044-1-3	102 Lawrence Ave 311 Res vac land		VILLAGE TAXABLE VALUE	5,000			1- 25-14
Khondker Abul	Potsdam 2 407402	5,000	COUNTY TAXABLE VALUE	5,000			
Khondker Jane	X	5,000	TOWN TAXABLE VALUE	5,000			
104 Lawrence Ave	88sp2500		SCHOOL TAXABLE VALUE	5,000			
Potsdam, NY 13676	X						
	FRNT 100.00 DPTH 150.00						
	EAST-0334854 NRTH-1706199						
	DEED BOOK 1058 PG-426						
	FULL MARKET VALUE	5,208					

STATE OF NEW YORK
 COUNTY - St Lawrence
 TOWN - Potsdam
 VILLAGE - Potsdam
 SWIS - 407403

2 0 1 2 T E N T A T I V E A S S E S S M E N T R O L L
 T A X A B L E SECTION OF THE ROLL - 1
 THESE ASSESSMENTS ARE ALSO USED FOR VILLAGE PURPOSES
 TAX MAP NUMBER SEQUENCE
 UNIFORM PERCENT OF VALUE IS 096.00
 UNIFORM PERCENT OF VALUE IS 096.00

PAGE 344
 VALUATION DATE-JUL 01, 2011
 TAXABLE STATUS DATE-MAR 01, 2012

TAX MAP PARCEL NUMBER	PROPERTY LOCATION & CLASS	ASSESSMENT	EXEMPTION CODE	VILLAGE	COUNTY	TOWN	SCHOOL
CURRENT OWNERS NAME	SCHOOL DISTRICT	LAND	TAX DESCRIPTION	TAXABLE VALUE			
CURRENT OWNERS ADDRESS	PARCEL SIZE/GRID COORD	TOTAL	SPECIAL DISTRICTS				ACCOUNT NO.
***** 64.044-1-4.1 *****							
64.044-1-4.1	100 Lawrence Ave						
Pitts Michael T	210 1 Family Res		Basic Star 41854	0	0	0	28,800
Pitts Kara L	Potsdam 2 407402	8,600	VILLAGE TAXABLE VALUE				65,000
100 Lawrence Ave	2007sp65000	65,000	COUNTY TAXABLE VALUE				65,000
Potsdam, NY 13676	2005sp42000		TOWN TAXABLE VALUE				65,000
	X		SCHOOL TAXABLE VALUE				36,200
	FRNT 60.00 DPTH 150.00						
	BANK8888869						
	EAST-0334749 NRTH-1706094						
	DEED BOOK 2007 PG-11862						
	FULL MARKET VALUE	67,708					
***** 64.044-1-5.1 *****							
64.044-1-5.1	98 Lawrence Ave						1- 42-14
Vangellow Christopher T	210 1 Family Res		VILLAGE TAXABLE VALUE				50,000
967 Old Potsdam Parishville Rd	Potsdam 2 407402	9,800	COUNTY TAXABLE VALUE				50,000
Potsdam, NY 13676	2006sp50000	50,000	TOWN TAXABLE VALUE				50,000
	75sp21000		SCHOOL TAXABLE VALUE				50,000
	X						
	FRNT 86.00 DPTH 150.00						
	EAST-0334693 NRTH-1706031						
	DEED BOOK 2006 PG-14990						
	FULL MARKET VALUE	52,083					
***** 64.044-1-6 *****							
64.044-1-6	Lawrence Ave						1- 18-13.2
Cook Walter	105 Vac farmland		VILLAGE TAXABLE VALUE				9,600
Cook Catherine	Potsdam 2 407402	9,600	COUNTY TAXABLE VALUE				9,600
9 Regan Rd	X	9,600	TOWN TAXABLE VALUE				9,600
Potsdam, NY 13676	X		SCHOOL TAXABLE VALUE				9,600
	ACRES 24.00						
	EAST-0333527 NRTH-1707335						
	DEED BOOK 1077 PG-733						
	FULL MARKET VALUE	10,000					
***** 64.044-1-7 *****							
64.044-1-7	96 Lawrence Ave						1- 16- 2
Stowell Thomas H	210 1 Family Res		VILLAGE TAXABLE VALUE				61,500
Stowell Sandra B	Potsdam 2 407402	10,100	COUNTY TAXABLE VALUE				61,500
599 County Route 11	2006sp63000	61,500	TOWN TAXABLE VALUE				61,500
Gouverneur, NY 13642	86sp32500		SCHOOL TAXABLE VALUE				61,500
	90x150x100x150						
	FRNT 90.00 DPTH 150.00						
	EAST-0334630 NRTH-1705976						
	DEED BOOK 2006 PG-13820						
	FULL MARKET VALUE	64,063					

STATE OF NEW YORK
 COUNTY - St Lawrence
 TOWN - Potsdam
 VILLAGE - Potsdam
 SWIS - 407403

2 0 1 2 T E N T A T I V E A S S E S S M E N T R O L L
 T A X A B L E SECTION OF THE ROLL - 1
 THESE ASSESSMENTS ARE ALSO USED FOR VILLAGE PURPOSES
 TAX MAP NUMBER SEQUENCE
 UNIFORM PERCENT OF VALUE IS 096.00
 UNIFORM PERCENT OF VALUE IS 096.00

PAGE 345
 VALUATION DATE-JUL 01, 2011
 TAXABLE STATUS DATE-MAR 01, 2012

TAX MAP PARCEL NUMBER	PROPERTY LOCATION & CLASS	ASSESSMENT	EXEMPTION CODE	VILLAGE	COUNTY	TOWN	SCHOOL
CURRENT OWNERS NAME	SCHOOL DISTRICT	LAND	TAX DESCRIPTION	TAXABLE VALUE			
CURRENT OWNERS ADDRESS	PARCEL SIZE/GRID COORD	TOTAL	SPECIAL DISTRICTS				ACCOUNT NO.
***** 64.044-1-8 *****							
64.044-1-8	94 Lawrence Ave						1- 61-13
Keleher John	210 1 Family Res	10,300	Basic Star 41854	0	0	0	28,800
Keleher Kelly	Potsdam 2 407402	61,500	VILLAGE TAXABLE VALUE		61,500		
94 Lawrence Ave	99sp44000		COUNTY TAXABLE VALUE		61,500		
Potsdam, NY 13676	89sp31500		TOWN TAXABLE VALUE		61,500		
	X		SCHOOL TAXABLE VALUE		32,700		
	FRNT 100.00 DPTH 150.00						
	EAST-0334553 NRTH-1705920						
	DEED BOOK 1999 PG-12855						
	FULL MARKET VALUE	64,063					

STATE OF NEW YORK
 COUNTY - St Lawrence
 TOWN - Potsdam
 VILLAGE - Potsdam
 SWIS - 407403

2 0 1 2 T E N T A T I V E A S S E S S M E N T R O L L
 T A X A B L E SECTION OF THE ROLL - 1
 THESE ASSESSMENTS ARE ALSO USED FOR VILLAGE PURPOSES
 TAX MAP NUMBER SEQUENCE
 UNIFORM PERCENT OF VALUE IS 096.00
 UNIFORM PERCENT OF VALUE IS 096.00

PAGE 347
 VALUATION DATE-JUL 01, 2011
 TAXABLE STATUS DATE-MAR 01, 2012

TAX MAP PARCEL NUMBER	PROPERTY LOCATION & CLASS	ASSESSMENT	EXEMPTION CODE	VILLAGE	COUNTY	TOWN	SCHOOL
CURRENT OWNERS NAME	SCHOOL DISTRICT	LAND	TAX DESCRIPTION	TAXABLE VALUE			
CURRENT OWNERS ADDRESS	PARCEL SIZE/GRID COORD	TOTAL	SPECIAL DISTRICTS				ACCOUNT NO.

64.049-1-1	81 Lower Pine St 210 1 Family Res - WTRFNT		Basic Star 41854	0	0	0	1- 13-11. 1
O'Donoghue Aileen	Potsdam 2 407402	47,200	VILLAGE TAXABLE VALUE		129,000		
81 Lower Pine St	94sp87000	129,000	COUNTY TAXABLE VALUE		129,000		
Potsdam, NY 13676	88sp90000		TOWN TAXABLE VALUE		129,000		
	X		SCHOOL TAXABLE VALUE		100,200		
	ACRES 10.20 BANK8888869						
	EAST-0326797 NRTH-1705499						
	DEED BOOK 1085 PG-183						
	FULL MARKET VALUE	134,375					

64.049-1-2	79 Lower Pine St 210 1 Family Res		VILLAGE TAXABLE VALUE		51,500		1-105- 7
Reasoner James	Potsdam 2 407402	8,800	COUNTY TAXABLE VALUE		51,500		
Reasoner Beth	X	51,500	TOWN TAXABLE VALUE		51,500		
140 River Rd	2011sp51500		SCHOOL TAXABLE VALUE		51,500		
Potsdam, NY 13676-3101	88x248x88x231 90Sp53000						
	FRNT 88.00 DPTH 240.00						
	EAST-0326643 NRTH-1705174						
	DEED BOOK 2011 PG-1777						
	FULL MARKET VALUE	53,646					

64.049-1-3	77 Lower Pine St 220 2 Family Res		VILLAGE TAXABLE VALUE		39,500		1- 68- 6
Nelson David	Potsdam 2 407402	14,600	COUNTY TAXABLE VALUE		39,500		
Nelson Linda	95sp32000	39,500	TOWN TAXABLE VALUE		39,500		
1807 State Highway 72	X		SCHOOL TAXABLE VALUE		39,500		
PO Box 478	X						
Parishville, NY 13672	ACRES 1.20						
	EAST-0326664 NRTH-1704972						
	DEED BOOK 1091 PG-671						
	FULL MARKET VALUE	41,146					

64.049-1-4	75 Lower Pine St 240 Rural res - WTRFNT		VILLAGE TAXABLE VALUE		52,000		1- 60-10
Martin Randy	Potsdam 2 407402	40,000	COUNTY TAXABLE VALUE		52,000		
19 Sinclair Rd	X	52,000	TOWN TAXABLE VALUE		52,000		
Potsdam, NY 13676	X		SCHOOL TAXABLE VALUE		52,000		
	X						
	ACRES 15.60						
	EAST-0327096 NRTH-1705070						
	DEED BOOK 2009 PG-14509						
	FULL MARKET VALUE	54,167					

STATE OF NEW YORK
 COUNTY - St Lawrence
 TOWN - Potsdam
 VILLAGE - Potsdam
 SWIS - 407403

2 0 1 2 T E N T A T I V E A S S E S S M E N T R O L L
 T A X A B L E SECTION OF THE ROLL - 1
 THESE ASSESSMENTS ARE ALSO USED FOR VILLAGE PURPOSES
 TAX MAP NUMBER SEQUENCE
 UNIFORM PERCENT OF VALUE IS 096.00
 UNIFORM PERCENT OF VALUE IS 096.00

PAGE 348
 VALUATION DATE-JUL 01, 2011
 TAXABLE STATUS DATE-MAR 01, 2012

TAX MAP PARCEL NUMBER	PROPERTY LOCATION & CLASS	ASSESSMENT	EXEMPTION CODE	VILLAGE	COUNTY	TOWN	SCHOOL
CURRENT OWNERS NAME	SCHOOL DISTRICT	LAND	TAX DESCRIPTION	TAXABLE VALUE			
CURRENT OWNERS ADDRESS	PARCEL SIZE/GRID COORD	TOTAL	SPECIAL DISTRICTS				ACCOUNT NO.
***** 64.049-1-5 *****							
	73 Lower Pine St						1- 5-13
64.049-1-5	210 1 Family Res - WTRFNT		Basic Star 41854	0	0	0	28,800
Hassett Raymond D	Potsdam 2 407402	13,900	VILLAGE TAXABLE VALUE		55,000		
Hassett Joseph D	2000sp26000	55,000	COUNTY TAXABLE VALUE		55,000		
73 Lower Pine St	X		TOWN TAXABLE VALUE		55,000		
Potsdam, NY 13676	X		SCHOOL TAXABLE VALUE		26,200		
	ACRES 4.00						
	EAST-0327117 NRTH-1704645						
	DEED BOOK 2003 PG-8191						
	FULL MARKET VALUE	57,292					
***** 64.049-1-6 *****							
	71 Lower Pine St						1- 97- 8
64.049-1-6	210 1 Family Res - WTRFNT		Basic Star 41854	0	0	0	28,800
Zimmerman Carol A	Potsdam 2 407402	12,600	VILLAGE TAXABLE VALUE		46,500		
71 Lower Pine St	04/04 SP 41000	46,500	COUNTY TAXABLE VALUE		46,500		
Potsdam, NY 13676	2011sp65000		TOWN TAXABLE VALUE		46,500		
	X		SCHOOL TAXABLE VALUE		17,700		
	ACRES 2.30 BANK8888869						
	EAST-0327117 NRTH-1704505						
	DEED BOOK 2011 PG-3619						
	FULL MARKET VALUE	48,438					
***** 64.049-1-7 *****							
	69 Lower Pine St						1- 68- 4
64.049-1-7	210 1 Family Res - WTRFNT		Basic Star 41854	0	0	0	28,800
Yandeau Benjamin K	Potsdam 2 407402	12,900	VILLAGE TAXABLE VALUE		35,000		
69 Lower Pine St	2009sp38000	35,000	COUNTY TAXABLE VALUE		35,000		
Potsdam, NY 13676	X		TOWN TAXABLE VALUE		35,000		
	X		SCHOOL TAXABLE VALUE		6,200		
	ACRES 2.70 BANK8888869						
	EAST-0327131 NRTH-1704408						
	DEED BOOK 2009 PG-9157						
	FULL MARKET VALUE	36,458					
***** 64.049-1-8 *****							
	65 Lower Pine St						1-103-14
64.049-1-8	210 1 Family Res - WTRFNT		Basic Star 41854	0	0	0	28,000
Stephenson Tammy J	Potsdam 2 407402	11,800	VILLAGE TAXABLE VALUE		28,000		
65 Lower Pine St	X	28,000	COUNTY TAXABLE VALUE		28,000		
Potsdam, NY 13676	X		TOWN TAXABLE VALUE		28,000		
	X		SCHOOL TAXABLE VALUE		0		
	ACRES 1.40						
	EAST-0327138 NRTH-1704324						
	DEED BOOK 1111 PG-336						
	FULL MARKET VALUE	29,167					

STATE OF NEW YORK
 COUNTY - St Lawrence
 TOWN - Potsdam
 VILLAGE - Potsdam
 SWIS - 407403

2 0 1 2 T E N T A T I V E A S S E S S M E N T R O L L
 T A X A B L E SECTION OF THE ROLL - 1
 THESE ASSESSMENTS ARE ALSO USED FOR VILLAGE PURPOSES
 TAX MAP NUMBER SEQUENCE
 UNIFORM PERCENT OF VALUE IS 096.00
 UNIFORM PERCENT OF VALUE IS 096.00

PAGE 349
 VALUATION DATE-JUL 01, 2011
 TAXABLE STATUS DATE-MAR 01, 2012

TAX MAP PARCEL NUMBER	PROPERTY LOCATION & CLASS	ASSESSMENT	EXEMPTION CODE-----VILLAGE-----COUNTY-----TOWN-----SCHOOL	TAXABLE VALUE	ACCOUNT NO.
CURRENT OWNERS NAME	SCHOOL DISTRICT	LAND	TAX DESCRIPTION		
CURRENT OWNERS ADDRESS	PARCEL SIZE/GRID COORD	TOTAL	SPECIAL DISTRICTS		
***** 64.049-1-9 *****					
64.049-1-9	63 Lower Pine St				1- 55-14
Raynis Susan	210 1 Family Res - WTRFNT		VILLAGE TAXABLE VALUE	31,500	
106 Vly Rd	Potsdam 2 407402	11,800	COUNTY TAXABLE VALUE	31,500	
Albany, NY 12205	X	31,500	TOWN TAXABLE VALUE	31,500	
	X		SCHOOL TAXABLE VALUE	31,500	
	X				
	ACRES 1.40				
	EAST-0327138 NRTH-1704268				
	DEED BOOK 2005 PG-19974				
	FULL MARKET VALUE	32,813			
***** 64.049-1-11 *****					
64.049-1-11	68 Lower Pine St				1-106- 5
Einbinder Robin	210 1 Family Res		Basic Star 41854 0	0	28,800
68 Lower Pine St	Potsdam 2 407402	12,100	Empire Zon 47670 26,625	26,625	26,625
Potsdam, NY 13676	98sp24000nv	61,500	VILLAGE TAXABLE VALUE	34,875	
	X		COUNTY TAXABLE VALUE	34,875	
	178x339x55x387		TOWN TAXABLE VALUE	34,875	
	FRNT 178.00 DPTH 363.00		SCHOOL TAXABLE VALUE	6,075	
	BANK8888288				
	EAST-0326454 NRTH-1704303				
	DEED BOOK 1998 PG-15074				
	FULL MARKET VALUE	64,063			
***** 64.049-1-12 *****					
64.049-1-12	70 Lower Pine St				1- 60- 8
Martin Randy	210 1 Family Res		VILLAGE TAXABLE VALUE	52,500	
19 Sinclair Rd	Potsdam 2 407402	13,900	COUNTY TAXABLE VALUE	52,500	
Potsdam, NY 13676	X	52,500	TOWN TAXABLE VALUE	52,500	
	X		SCHOOL TAXABLE VALUE	52,500	
	X				
	ACRES 4.00				
	EAST-0326307 NRTH-1704519				
	DEED BOOK 2009 PG-14509				
	FULL MARKET VALUE	54,688			
***** 64.049-1-13 *****					
64.049-1-13	74 Lower Pine St				1-106- 1
Deon Marsha J	210 1 Family Res		Basic Star 41854 0	0	28,800
74 Lower Pine St	Potsdam 2 407402	7,500	VILLAGE TAXABLE VALUE	55,000	
Potsdam, NY 13676	90sp34500	55,000	COUNTY TAXABLE VALUE	55,000	
	X		TOWN TAXABLE VALUE	55,000	
	190x65x84x19x65x113		SCHOOL TAXABLE VALUE	26,200	
	FRNT 190.00 DPTH 84.00				
	EAST-0326503 NRTH-1704763				
	DEED BOOK 2010 PG-17456				
	FULL MARKET VALUE	57,292			

STATE OF NEW YORK
 COUNTY - St Lawrence
 TOWN - Potsdam
 VILLAGE - Potsdam
 SWIS - 407403

2 0 1 2 T E N T A T I V E A S S E S S M E N T R O L L
 T A X A B L E SECTION OF THE ROLL - 1
 THESE ASSESSMENTS ARE ALSO USED FOR VILLAGE PURPOSES
 TAX MAP NUMBER SEQUENCE
 UNIFORM PERCENT OF VALUE IS 096.00
 UNIFORM PERCENT OF VALUE IS 096.00

PAGE 350
 VALUATION DATE-JUL 01, 2011
 TAXABLE STATUS DATE-MAR 01, 2012

TAX MAP PARCEL NUMBER	PROPERTY LOCATION & CLASS	ASSESSMENT	EXEMPTION CODE	VILLAGE	COUNTY	TOWN	SCHOOL
CURRENT OWNERS NAME	SCHOOL DISTRICT	LAND	TAX DESCRIPTION	TAXABLE VALUE			
CURRENT OWNERS ADDRESS	PARCEL SIZE/GRID COORD	TOTAL	SPECIAL DISTRICTS				ACCOUNT NO.

64.049-1-14	76 Lower Pine St 210 1 Family Res			VILLAGE TAXABLE VALUE	64.049-1-14		1- 60-11
Martin Robert	Potsdam 2 407402	17,800		COUNTY TAXABLE VALUE			
Martin Marie	X	51,000		TOWN TAXABLE VALUE			
PO Box 694	X			SCHOOL TAXABLE VALUE			
Parishville, NY 13672	X						
	ACRES 1.60						
	EAST-0326419 NRTH-1704951						
	DEED BOOK 857 PG-00273						
	FULL MARKET VALUE	53,125					

64.049-1-15	78 Lower Pine St 433 Auto body			VILLAGE TAXABLE VALUE	64.049-1-15		1- 60- 9
Martin Leon Jr	Potsdam 2 407402	47,100		COUNTY TAXABLE VALUE			
Martin Paula	X	55,000		TOWN TAXABLE VALUE			
59 Maple St	X			SCHOOL TAXABLE VALUE			
Potsdam, NY 13676	X						
	ACRES 9.80						
	EAST-0326077 NRTH-1705084						
	DEED BOOK 817 PG-00128						
	FULL MARKET VALUE	57,292					

64.049-1-17.12	15 Madrid Ave 210 1 Family Res			VILLAGE TAXABLE VALUE	64.049-1-17.12		
Nelson David H	Potsdam 2 407402	12,300		COUNTY TAXABLE VALUE			
1807 SH 72	x	67,500		TOWN TAXABLE VALUE			
Parishville, NY 13672	x			SCHOOL TAXABLE VALUE			
	x						
	ACRES 2.00 BANK8888869						
	EAST-0325991 NRTH-1703969						
	DEED BOOK 2008 PG-18005						
	FULL MARKET VALUE	70,313					

64.049-1-18	83 Lower Pine St 312 Vac w/imprv - WTRFNT			VILLAGE TAXABLE VALUE	64.049-1-18		1- 13-11. 2
Miller Lane E	Potsdam 2 407402	9,600		COUNTY TAXABLE VALUE			
Miller Julie W	Re: Res In Town	12,000		TOWN TAXABLE VALUE			
84 River Rd	X			SCHOOL TAXABLE VALUE			
Potsdam, NY 13676	X						
	ACRES 2.90						
	EAST-0326894 NRTH-1705774						
	DEED BOOK 2003 PG-15409						
	FULL MARKET VALUE	12,500					

STATE OF NEW YORK
 COUNTY - St Lawrence
 TOWN - Potsdam
 VILLAGE - Potsdam
 SWIS - 407403

2 0 1 2 T E N T A T I V E A S S E S S M E N T R O L L
 T A X A B L E SECTION OF THE ROLL - 1
 THESE ASSESSMENTS ARE ALSO USED FOR VILLAGE PURPOSES
 TAX MAP NUMBER SEQUENCE
 UNIFORM PERCENT OF VALUE IS 096.00
 UNIFORM PERCENT OF VALUE IS 096.00

PAGE 351
 VALUATION DATE-JUL 01, 2011
 TAXABLE STATUS DATE-MAR 01, 2012

TAX MAP PARCEL NUMBER	PROPERTY LOCATION & CLASS	ASSESSMENT	EXEMPTION CODE	VILLAGE	COUNTY	TOWN	SCHOOL
CURRENT OWNERS NAME	SCHOOL DISTRICT	LAND	TAX DESCRIPTION	TAXABLE VALUE			
CURRENT OWNERS ADDRESS	PARCEL SIZE/GRID COORD	TOTAL	SPECIAL DISTRICTS				ACCOUNT NO.

64.049-1-19	20 Madrid Ave 447 Truck termnl Potsdam 2 407402	186,700	VILLAGE TAXABLE VALUE	479,200			64.049-1-19
Lavalley Realty Inc	98sp12740	479,200	COUNTY TAXABLE VALUE	479,200			
PO Box 550	x		TOWN TAXABLE VALUE	479,200			
Potsdam, NY 13676	x		SCHOOL TAXABLE VALUE	479,200			
	ACRES 6.40						
	EAST-0324563 NRTH-1704114						
	DEED BOOK 2000 PG-14432						
	FULL MARKET VALUE	499,167					

64.049-1-21	61 Lower Pine St 210 1 Family Res - WTRFNT Potsdam 2 407402	11,800	Enhanced S 41834	0	0	0	64.049-1-21
Bush Sheryl Parker A	X	31,000	VILLAGE TAXABLE VALUE	31,000			1- 12-14
61 Lower Pine St	X		COUNTY TAXABLE VALUE	31,000			31,000
Potsdam, NY 13676	X		TOWN TAXABLE VALUE	31,000			
	X		SCHOOL TAXABLE VALUE	0			
	ACRES 1.30						
	EAST-0327166 NRTH-1704227						
	DEED BOOK 1071 PG-237						
	FULL MARKET VALUE	32,292					

64.049-1-22	59 Lower Pine St 210 1 Family Res - WTRFNT Potsdam 2 407402	11,800	VILLAGE TAXABLE VALUE	26,000			64.049-1-22
Martinez Erin (LC)	X	26,000	COUNTY TAXABLE VALUE	26,000			1- 99- 5
Pelkey Nicholas (LC)	X		TOWN TAXABLE VALUE	26,000			
45 McCuin Rd	X		SCHOOL TAXABLE VALUE	26,000			
Brasher Falls, NY 13613	X						
	ACRES 1.30						
	EAST-0327173 NRTH-1704185						
	DEED BOOK 2005 PG-9153						
	FULL MARKET VALUE	27,083					

STATE OF NEW YORK
 COUNTY - St Lawrence
 TOWN - Potsdam
 VILLAGE - Potsdam
 SWIS - 407403

2 0 1 2 T E N T A T I V E A S S E S S M E N T R O L L
 T A X A B L E S E C T I O N O F T H E R O L L - 1
 T H E S E A S S E S S M E N T S A R E A L S O U S E D F O R V I L L A G E P U R P O S E S
 M A P S E C T I O N - 0 6 4
 S U B - S E C T I O N - 0 4 9
 U N I F O R M P E R C E N T O F V A L U E I S 0 9 6 . 0 0

PAGE 352
 VALUATION DATE-JUL 01, 2011
 TAXABLE STATUS DATE-MAR 01, 2012
 RPS150/V04/L015
 CURRENT DATE 4/25/2012

*** S P E C I A L D I S T R I C T S U M M A R Y ***

CODE	DISTRICT NAME	TOTAL PARCELS	EXTENSION TYPE	EXTENSION VALUE	AD VALOREM VALUE	EXEMPT AMOUNT	TAXABLE VALUE
------	---------------	---------------	----------------	-----------------	------------------	---------------	---------------

NO SPECIAL DISTRICTS AT THIS LEVEL

*** S C H O O L D I S T R I C T S U M M A R Y ***

CODE	DISTRICT NAME	TOTAL PARCELS	ASSESSED LAND	ASSESSED TOTAL	EXEMPT AMOUNT	TOTAL TAXABLE	STAR AMOUNT	STAR TAXABLE
407402	Potsdam 2	19	504,200	1358,700	26,625	1332,075	231,800	1100,275
	S U B - T O T A L	19	504,200	1358,700	26,625	1332,075	231,800	1100,275
	T O T A L	19	504,200	1358,700	26,625	1332,075	231,800	1100,275

*** S Y S T E M C O D E S S U M M A R Y ***

NO SYSTEM EXEMPTIONS AT THIS LEVEL

*** E X E M P T I O N S U M M A R Y ***

CODE	DESCRIPTION	TOTAL PARCELS	VILLAGE	COUNTY	TOWN	SCHOOL
41834	Enhanced S	1				31,000
41854	Basic Star	7				200,800
47670	Empire Zon	1	26,625	26,625	26,625	26,625
	T O T A L	9	26,625	26,625	26,625	258,425

STATE OF NEW YORK
 COUNTY - St Lawrence
 TOWN - Potsdam
 VILLAGE - Potsdam
 SWIS - 407403

2 0 1 2 T E N T A T I V E A S S E S S M E N T R O L L
 T A X A B L E SECTION OF THE ROLL - 1
 THESE ASSESSMENTS ARE ALSO USED FOR VILLAGE PURPOSES
 M A P S E C T I O N - 064
 S U B - S E C T I O N - 049
 UNIFORM PERCENT OF VALUE IS 096.00

PAGE 353
 VALUATION DATE-JUL 01, 2011
 TAXABLE STATUS DATE-MAR 01, 2012
 RPS150/V04/L015
 CURRENT DATE 4/25/2012

*** G R A N D T O T A L S ***

ROLL SEC	DESCRIPTION	TOTAL PARCELS	ASSESSED LAND	ASSESSED TOTAL	TAXABLE VILLAGE	TAXABLE COUNTY	TAXABLE TOWN	TAXABLE SCHOOL	STAR TAXABLE
1	TAXABLE	19	504,200	1358,700	1332,075	1332,075	1332,075	1332,075	1100,275

STATE OF NEW YORK
 COUNTY - St Lawrence
 TOWN - Potsdam
 VILLAGE - Potsdam
 SWIS - 407403

2 0 1 2 T E N T A T I V E A S S E S S M E N T R O L L
 T A X A B L E SECTION OF THE ROLL - 1
 THESE ASSESSMENTS ARE ALSO USED FOR VILLAGE PURPOSES
 TAX MAP NUMBER SEQUENCE
 UNIFORM PERCENT OF VALUE IS 096.00
 UNIFORM PERCENT OF VALUE IS 096.00

PAGE 354
 VALUATION DATE-JUL 01, 2011
 TAXABLE STATUS DATE-MAR 01, 2012

TAX MAP PARCEL NUMBER	PROPERTY LOCATION & CLASS	ASSESSMENT	EXEMPTION CODE	VILLAGE	COUNTY	TOWN	SCHOOL
CURRENT OWNERS NAME	SCHOOL DISTRICT	LAND	TAX DESCRIPTION	TAXABLE VALUE			
CURRENT OWNERS ADDRESS	PARCEL SIZE/GRID COORD	TOTAL	SPECIAL DISTRICTS				ACCOUNT NO.

64.050-1-2	139 Market St 483 Converted Re			VILLAGE TAXABLE VALUE	77,500		1- 95- 5
Lowe Brothers LLC	Potsdam 2 407402	49,000		COUNTY TAXABLE VALUE	77,500		
3 Court St	2007sp67000	77,500		TOWN TAXABLE VALUE	77,500		
Auburn, NY 13021-3732	82sp33800 69x62x68x62			SCHOOL TAXABLE VALUE	77,500		
	FRNT 68.50 DPTH 62.00						
	EAST-0329831 NRTH-1705892						
	DEED BOOK 2008 PG-9515						
	FULL MARKET VALUE	80,729					

64.050-1-19.11	28 Clough St 210 1 Family Res			VILLAGE TAXABLE VALUE	35,900		1- 72-10
Corneau Thomas	Potsdam 2 407402	7,400		COUNTY TAXABLE VALUE	35,900		
Cardoza John	X	35,900		TOWN TAXABLE VALUE	35,900		
PO Box 184	89sp15400			SCHOOL TAXABLE VALUE	35,900		
Madrid, NY 13660	Ref 1034/694&696&698						
	FRNT 95.00 DPTH 124.00						
	EAST-0328750 NRTH-1705758						
	DEED BOOK 1034 PG-00700						
	FULL MARKET VALUE	37,396					

64.050-1-20.1	26 Clough St 210 1 Family Res		Basic Star 41854	0	0	0	1-101-11 28,800
Lasala Ralph	Potsdam 2 407402	9,500		VILLAGE TAXABLE VALUE	61,500		
Lasala Theresa	X	61,500		COUNTY TAXABLE VALUE	61,500		
26 Clough St	X			TOWN TAXABLE VALUE	61,500		
Potsdam, NY 13676	66x150			SCHOOL TAXABLE VALUE	32,700		
	FRNT 132.00 DPTH 124.00						
	EAST-0328867 NRTH-1705763						
	DEED BOOK 945 PG-00514						
	FULL MARKET VALUE	64,063					

64.050-1-22.1	22 Clough St 210 1 Family Res		Basic Star 41854	0	0	0	1-101-12 28,800
Cutler Christopher J	Potsdam 2 407402	7,100		VILLAGE TAXABLE VALUE	78,700		
Cutler Melissa S	Ref1999/44160	78,700		COUNTY TAXABLE VALUE	78,700		
22 Clough St	2002sp63000			TOWN TAXABLE VALUE	78,700		
Potsdam, NY 13676	2003sp72000			SCHOOL TAXABLE VALUE	49,900		
	FRNT 76.00 DPTH 125.00						
	EAST-0328969 NRTH-1705763						
	DEED BOOK 2003 PG-8639						
	FULL MARKET VALUE	81,979					

STATE OF NEW YORK
 COUNTY - St Lawrence
 TOWN - Potsdam
 VILLAGE - Potsdam
 SWIS - 407403

2 0 1 2 T E N T A T I V E A S S E S S M E N T R O L L
 T A X A B L E SECTION OF THE ROLL - 1
 THESE ASSESSMENTS ARE ALSO USED FOR VILLAGE PURPOSES
 TAX MAP NUMBER SEQUENCE
 UNIFORM PERCENT OF VALUE IS 096.00
 UNIFORM PERCENT OF VALUE IS 096.00

PAGE 355
 VALUATION DATE-JUL 01, 2011
 TAXABLE STATUS DATE-MAR 01, 2012

TAX MAP PARCEL NUMBER	PROPERTY LOCATION & CLASS	ASSESSMENT	EXEMPTION CODE	VILLAGE	COUNTY	TOWN	SCHOOL
CURRENT OWNERS NAME	SCHOOL DISTRICT	LAND	TAX DESCRIPTION		TAXABLE VALUE		
CURRENT OWNERS ADDRESS	PARCEL SIZE/GRID COORD	TOTAL	SPECIAL DISTRICTS				ACCOUNT NO.
***** 64.050-1-24.11 *****							
	18 Clough St						1- 66- 5
64.050-1-24.11	210 1 Family Res		Vet - Wart 41121	0	9,720	9,720	0
Morgan Kenneth	Potsdam 2 407402	9,700	Vet - Wart 41127	9,720	0	0	0
18 Clough St	X	64,800	Enhanced S 41834	0	0	0	59,710
Potsdam, NY 13676	X		VILLAGE TAXABLE VALUE		55,080		
	X		COUNTY TAXABLE VALUE		55,080		
	FRNT 166.00 DPTH 126.00		TOWN TAXABLE VALUE		55,080		
	EAST-0329121 NRTH-1705753		SCHOOL TAXABLE VALUE		5,090		
	DEED BOOK 523 PG-00007						
	FULL MARKET VALUE	67,500					
***** 64.050-1-25 *****							
	16 Clough St						1- 66- 8
64.050-1-25	210 1 Family Res		VILLAGE TAXABLE VALUE		40,000		
Bartow Gary N	Potsdam 2 407402	6,600	COUNTY TAXABLE VALUE		40,000		
Bartow Dawn M	2002sp25000	40,000	TOWN TAXABLE VALUE		40,000		
557 W Parishville Rd	X		SCHOOL TAXABLE VALUE		40,000		
Potsdam, NY 13676	X						
	FRNT 66.00 DPTH 126.00						
	EAST-0329235 NRTH-1705758						
	DEED BOOK 2002 PG-21655						
	FULL MARKET VALUE	41,667					
***** 64.050-1-26 *****							
	14 Clough St						1- 7-15
64.050-1-26	210 1 Family Res		Basic Star 41854	0	0	0	28,800
Morgan Jan	Potsdam 2 407402	6,500	VILLAGE TAXABLE VALUE		48,000		
14 Clough St	X	48,000	COUNTY TAXABLE VALUE		48,000		
Potsdam, NY 13676	X		TOWN TAXABLE VALUE		48,000		
	X		SCHOOL TAXABLE VALUE		19,200		
	FRNT 66.00 DPTH 123.00						
	EAST-0329299 NRTH-1705758						
	DEED BOOK 1094 PG-451						
	FULL MARKET VALUE	50,000					
***** 64.050-1-27 *****							
	12 Clough St						1- 38-15
64.050-1-27	210 1 Family Res		Basic Star 41854	0	0	0	28,800
Mesibov Darren H	Potsdam 2 407402	6,500	VILLAGE TAXABLE VALUE		46,200		
Mesibov Frances	2005sp43000	46,200	COUNTY TAXABLE VALUE		46,200		
12 Clough St	88sp26000		TOWN TAXABLE VALUE		46,200		
Potsdam, NY 13676	X		SCHOOL TAXABLE VALUE		17,400		
	FRNT 66.00 DPTH 123.00						
	EAST-0329360 NRTH-1705755						
	DEED BOOK 2006 PG-276						
	FULL MARKET VALUE	48,125					

STATE OF NEW YORK
 COUNTY - St Lawrence
 TOWN - Potsdam
 VILLAGE - Potsdam
 SWIS - 407403

2 0 1 2 T E N T A T I V E A S S E S S M E N T R O L L
 T A X A B L E SECTION OF THE ROLL - 1
 THESE ASSESSMENTS ARE ALSO USED FOR VILLAGE PURPOSES
 TAX MAP NUMBER SEQUENCE
 UNIFORM PERCENT OF VALUE IS 096.00
 UNIFORM PERCENT OF VALUE IS 096.00

PAGE 356
 VALUATION DATE-JUL 01, 2011
 TAXABLE STATUS DATE-MAR 01, 2012

TAX MAP PARCEL NUMBER	PROPERTY LOCATION & CLASS	ASSESSMENT	EXEMPTION CODE	VILLAGE	COUNTY	TOWN	SCHOOL
CURRENT OWNERS NAME	SCHOOL DISTRICT	LAND	TAX DESCRIPTION	TAXABLE VALUE			
CURRENT OWNERS ADDRESS	PARCEL SIZE/GRID COORD	TOTAL	SPECIAL DISTRICTS				ACCOUNT NO.

64.050-1-28	10 Clough St				64.050-1-28		*****
Rumble Devere D	210 1 Family Res		VILLAGE TAXABLE VALUE	38,500			1- 41- 1
Rumble Mary M	Potsdam 2 407402	6,500	COUNTY TAXABLE VALUE	38,500			
PO Box 56	2004sp34000	38,500	TOWN TAXABLE VALUE	38,500			
Copenhagen, NY 13626	X		SCHOOL TAXABLE VALUE	38,500			
	X						
	FRNT 66.00 DPTH 123.00						
	EAST-0329434 NRTH-1705753						
	DEED BOOK 2004 PG-9947						
	FULL MARKET VALUE	40,104					

64.050-1-30.1	6 Clough St				64.050-1-30.1		*****
Jenack Trust Timothy F	210 1 Family Res		VILLAGE TAXABLE VALUE	70,000			1- 49- 7
8424 N 37th Ave	Potsdam 2 407402	8,000	COUNTY TAXABLE VALUE	70,000			
Phoenix, AZ 85051	X	70,000	TOWN TAXABLE VALUE	70,000			
	X		SCHOOL TAXABLE VALUE	70,000			
	X						
	FRNT 118.00 DPTH 123.00						
	EAST-0329525 NRTH-1705755						
	DEED BOOK 2005 PG-17727						
	FULL MARKET VALUE	72,917					

64.050-1-31	4 Clough St				64.050-1-31		*****
Casey Michael	210 1 Family Res		Vet - Comb 41131	0	12,025	12,025	0
4 Clough St	Potsdam 2 407402	6,200	Vet - Comb 41137	12,025	0	0	0
Potsdam, NY 13676	X	48,100	Basic Star 41854	0	0	0	28,800
	78sp22000		VILLAGE TAXABLE VALUE	36,075			
	X		COUNTY TAXABLE VALUE	36,075			
	FRNT 59.00 DPTH 122.00		TOWN TAXABLE VALUE	36,075			
	EAST-0329604 NRTH-1705758		SCHOOL TAXABLE VALUE	19,300			
	DEED BOOK 1026 PG-00237						
	FULL MARKET VALUE	50,104					

64.050-1-32	2 Clough St				64.050-1-32		*****
Kotz Robert	210 1 Family Res		Basic Star 41854	0	0	0	28,800
2 Clough St	Potsdam 2 407402	6,200	VILLAGE TAXABLE VALUE	70,500			
Potsdam, NY 13676	09/03 SP 48500	70,500	COUNTY TAXABLE VALUE	70,500			
	X		TOWN TAXABLE VALUE	70,500			
	79sp20000		SCHOOL TAXABLE VALUE	41,700			
	FRNT 59.00 DPTH 122.00						
	EAST-0329668 NRTH-1705750						
	DEED BOOK 2009 PG-2604						
	FULL MARKET VALUE	73,438					

STATE OF NEW YORK
 COUNTY - St Lawrence
 TOWN - Potsdam
 VILLAGE - Potsdam
 SWIS - 407403

2 0 1 2 T E N T A T I V E A S S E S S M E N T R O L L
 T A X A B L E SECTION OF THE ROLL - 1
 THESE ASSESSMENTS ARE ALSO USED FOR VILLAGE PURPOSES
 TAX MAP NUMBER SEQUENCE
 UNIFORM PERCENT OF VALUE IS 096.00
 UNIFORM PERCENT OF VALUE IS 096.00

PAGE 357
 VALUATION DATE-JUL 01, 2011
 TAXABLE STATUS DATE-MAR 01, 2012

TAX MAP PARCEL NUMBER	PROPERTY LOCATION & CLASS	ASSESSMENT	EXEMPTION CODE	VILLAGE	COUNTY	TOWN	SCHOOL
CURRENT OWNERS NAME	SCHOOL DISTRICT	LAND	TAX DESCRIPTION	TAXABLE VALUE			
CURRENT OWNERS ADDRESS	PARCEL SIZE/GRID COORD	TOTAL	SPECIAL DISTRICTS			ACCOUNT NO.	

64.050-1-33	135 Market St 210 1 Family Res Potsdam 2 407402	8,500	Basic Star 41854	0	0	0	1- 79- 5 28,800
Lynch Eric J	2004sp63000	74,000	VILLAGE TAXABLE VALUE		74,000		
Lynch Jennifer L	2006sp50000		COUNTY TAXABLE VALUE		74,000		
135 Market St	2009sp70000		TOWN TAXABLE VALUE		74,000		
Potsdam, NY 13676	FRNT 54.00 DPTH 165.00 EAST-0329776 NRTH-1705782 DEED BOOK 2009 PG-8087 FULL MARKET VALUE	77,083	SCHOOL TAXABLE VALUE		45,200		

64.050-1-34	133 Market St 210 1 Family Res Potsdam 2 407402	9,300	Basic Star 41854	0	0	0	1- 88- 1 28,800
Spagnolo Salverio	X	83,000	VILLAGE TAXABLE VALUE		83,000		
133 Market St	X		COUNTY TAXABLE VALUE		83,000		
Potsdam, NY 13676	72sp12000		TOWN TAXABLE VALUE		83,000		
	FRNT 66.00 DPTH 165.00 EAST-0329774 NRTH-1705718 DEED BOOK 837 PG-00280 FULL MARKET VALUE	86,458	SCHOOL TAXABLE VALUE		54,200		

64.050-1-35	131 Market St 230 3 Family Res Potsdam 2 407402	9,700	VILLAGE TAXABLE VALUE		69,000		1- 1- 4
Brown Paul	2002sp54500	69,000	COUNTY TAXABLE VALUE		69,000		
PO Box 741	96sp38000		TOWN TAXABLE VALUE		69,000		
Potsdam, NY 13676	Ref 1041-171 FRNT 66.00 DPTH 194.00 EAST-0329774 NRTH-1705659 DEED BOOK 2002 PG-16725 FULL MARKET VALUE	71,875	SCHOOL TAXABLE VALUE		69,000		

64.050-1-36	129 Market St 230 3 Family Res Potsdam 2 407402	5,300	VILLAGE TAXABLE VALUE		70,000		1- 70- 8
Fonda Pascal	Ref1082/223	70,000	COUNTY TAXABLE VALUE		70,000		
Fonda Joan	X		TOWN TAXABLE VALUE		70,000		
414 State Highway 11B	X		SCHOOL TAXABLE VALUE		70,000		
Potsdam, NY 13676	FRNT 44.00 DPTH 149.00 EAST-0329786 NRTH-1705605 DEED BOOK 00942 PG-01135 FULL MARKET VALUE	72,917					

STATE OF NEW YORK
 COUNTY - St Lawrence
 TOWN - Potsdam
 VILLAGE - Potsdam
 SWIS - 407403

2 0 1 2 T E N T A T I V E A S S E S S M E N T R O L L
 T A X A B L E SECTION OF THE ROLL - 1
 THESE ASSESSMENTS ARE ALSO USED FOR VILLAGE PURPOSES
 TAX MAP NUMBER SEQUENCE
 UNIFORM PERCENT OF VALUE IS 096.00
 UNIFORM PERCENT OF VALUE IS 096.00

PAGE 358
 VALUATION DATE-JUL 01, 2011
 TAXABLE STATUS DATE-MAR 01, 2012

TAX MAP PARCEL NUMBER	PROPERTY LOCATION & CLASS	ASSESSMENT	EXEMPTION CODE	VILLAGE	COUNTY	TOWN	SCHOOL
CURRENT OWNERS NAME	SCHOOL DISTRICT	LAND	TAX DESCRIPTION	TAXABLE VALUE			
CURRENT OWNERS ADDRESS	PARCEL SIZE/GRID COORD	TOTAL	SPECIAL DISTRICTS				ACCOUNT NO.
***** 64.050-1-37 *****							
	127 Market St						1- 42- 8
64.050-1-37	210 1 Family Res		Vet - Wart 41121	0	7,335	7,335	0
Mellan Thomas	Potsdam 2 407402	7,500	Vet - Wart 41127	7,335	0	0	0
127 Market St	2005sp45000	48,900	Basic Star 41854	0	0	0	28,800
Potsdam, NY 13676	X		VILLAGE TAXABLE VALUE		41,565		
	X		COUNTY TAXABLE VALUE		41,565		
	FRNT 48.00 DPTH 149.00		TOWN TAXABLE VALUE		41,565		
	BANK8888869		SCHOOL TAXABLE VALUE		20,100		
	EAST-0329777 NRTH-1705563						
	DEED BOOK 2005 PG-3371						
	FULL MARKET VALUE	50,938					
***** 64.050-1-38 *****							
	125 Market St						1- 29-12
64.050-1-38	210 1 Family Res		VILLAGE TAXABLE VALUE		49,000		
Grant Fay C III	Potsdam 2 407402	7,100	COUNTY TAXABLE VALUE		49,000		
93 State Highway 345	X	49,000	TOWN TAXABLE VALUE		49,000		
Potsdam, NY 13676	78sp15000		SCHOOL TAXABLE VALUE		49,000		
	X						
	FRNT 44.00 DPTH 149.00						
	EAST-0329789 NRTH-1705514						
	DEED BOOK 2008 PG-21565						
	FULL MARKET VALUE	51,042					
***** 64.050-1-39 *****							
	123 Market St						1- 67- 9
64.050-1-39	210 1 Family Res		Home Imp - 44212	0	17,500	0	0
Hagelund Thomas A	Potsdam 2 407402	7,400	Home Impro 44216	0	0	17,500	17,500
357 McIntyre Rd	94sp43000	54,000	Home Impro 44217	17,500	0	0	0
Winthrop, NY 13697	86sp34500/94spnv		VILLAGE TAXABLE VALUE		36,500		
	X		COUNTY TAXABLE VALUE		36,500		
	FRNT 70.00 DPTH 99.00		TOWN TAXABLE VALUE		36,500		
	EAST-0329818 NRTH-1705453		SCHOOL TAXABLE VALUE		36,500		
	DEED BOOK 2010 PG-2772						
	FULL MARKET VALUE	56,250					
***** 64.050-1-40 *****							
	3 Cherry St						1-104- 1
64.050-1-40	210 1 Family Res		VILLAGE TAXABLE VALUE		37,500		
Noble Tommy	Potsdam 2 407402	8,400	COUNTY TAXABLE VALUE		37,500		
Noble Garry	97sp32000	37,500	TOWN TAXABLE VALUE		37,500		
235 Howardville Rd	2001sp30000		SCHOOL TAXABLE VALUE		37,500		
Canton, NY 13617	78x202x28x132x50x70						
	FRNT 78.00 DPTH 206.00						
	EAST-0329697 NRTH-1705532						
	DEED BOOK 2001 PG-21160						
	FULL MARKET VALUE	39,063					

STATE OF NEW YORK
 COUNTY - St Lawrence
 TOWN - Potsdam
 VILLAGE - Potsdam
 SWIS - 407403

2 0 1 2 T E N T A T I V E A S S E S S M E N T R O L L
 T A X A B L E SECTION OF THE ROLL - 1
 THESE ASSESSMENTS ARE ALSO USED FOR VILLAGE PURPOSES
 TAX MAP NUMBER SEQUENCE
 UNIFORM PERCENT OF VALUE IS 096.00
 UNIFORM PERCENT OF VALUE IS 096.00

PAGE 359
 VALUATION DATE-JUL 01, 2011
 TAXABLE STATUS DATE-MAR 01, 2012

TAX MAP PARCEL NUMBER	PROPERTY LOCATION & CLASS	ASSESSMENT	EXEMPTION CODE	VILLAGE	COUNTY	TOWN	SCHOOL
CURRENT OWNERS NAME	SCHOOL DISTRICT	LAND	TAX DESCRIPTION		TAXABLE VALUE		ACCOUNT NO.
CURRENT OWNERS ADDRESS	PARCEL SIZE/GRID COORD	TOTAL	SPECIAL DISTRICTS				
***** 64.050-1-41 *****							
5 Cherry St						1- 4- 7	
64.050-1-41	210 1 Family Res		Vet - Wart 41121	0	8,550	8,550	0
Warren Judith A	Potsdam 2 407402	8,700	Vet - Wart 41127	8,550	0	0	0
5 Cherry St	X	57,000	Basic Star 41854	0	0	0	28,800
Potsdam, NY 13676	90sp40000		VILLAGE TAXABLE VALUE		48,450		
	83x271x83x66x17x202		COUNTY TAXABLE VALUE		48,450		
	FRNT 83.00 DPTH 271.00		TOWN TAXABLE VALUE		48,450		
	EAST-0329641 NRTH-1705546		SCHOOL TAXABLE VALUE		28,200		
	DEED BOOK 1037 PG-00762						
	FULL MARKET VALUE	59,375					
***** 64.050-1-42 *****							
7 Cherry St						1- 14- 7	
64.050-1-42	210 1 Family Res		Basic Star 41854	0	0	0	28,800
Barrett Brian	Potsdam 2 407402	8,700	VILLAGE TAXABLE VALUE		64,000		
7 Cherry St	99sp47000	64,000	COUNTY TAXABLE VALUE		64,000		
Potsdam, NY 13676	2007sp64000		TOWN TAXABLE VALUE		64,000		
	01sp52000 09/03 SP 35000		SCHOOL TAXABLE VALUE		35,200		
	FRNT 83.00 DPTH 271.00						
	BANK8888870						
	EAST-0329560 NRTH-1705551						
	DEED BOOK 2007 PG-14432						
	FULL MARKET VALUE	66,667					
***** 64.050-1-43 *****							
9 Cherry St						1- 97- 4	
64.050-1-43	210 1 Family Res		Basic Star 41854	0	0	0	28,800
Medo Krista L	Potsdam 2 407402	8,700	Empire Zon 47670	5,775	5,775	5,775	5,775
9 Cherry St	2011sp55000	40,700	VILLAGE TAXABLE VALUE		34,925		
Potsdam, NY 13676	2007sp18000		COUNTY TAXABLE VALUE		34,925		
	2008sp33000		TOWN TAXABLE VALUE		34,925		
	FRNT 83.00 DPTH 271.00		SCHOOL TAXABLE VALUE		6,125		
	BANK8888830						
	EAST-0329481 NRTH-1705549						
	DEED BOOK 2011 PG-7221						
	FULL MARKET VALUE	42,396					
***** 64.050-1-44 *****							
11 Cherry St						1- 88-14	
64.050-1-44	210 1 Family Res		Basic Star 41854	0	0	0	28,800
Harmer Ruthann M	Potsdam 2 407402	8,700	VILLAGE TAXABLE VALUE		78,500		
11 Cherry St	98sp55000	78,500	COUNTY TAXABLE VALUE		78,500		
Potsdam, NY 13676	X		TOWN TAXABLE VALUE		78,500		
	X		SCHOOL TAXABLE VALUE		49,700		
	FRNT 83.00 DPTH 271.00						
	EAST-0329395 NRTH-1705554						
	DEED BOOK 1998 PG-7527						
	FULL MARKET VALUE	81,771					

STATE OF NEW YORK
 COUNTY - St Lawrence
 TOWN - Potsdam
 VILLAGE - Potsdam
 SWIS - 407403

2 0 1 2 T E N T A T I V E A S S E S S M E N T R O L L
 T A X A B L E SECTION OF THE ROLL - 1
 THESE ASSESSMENTS ARE ALSO USED FOR VILLAGE PURPOSES
 TAX MAP NUMBER SEQUENCE
 UNIFORM PERCENT OF VALUE IS 096.00
 UNIFORM PERCENT OF VALUE IS 096.00

PAGE 360
 VALUATION DATE-JUL 01, 2011
 TAXABLE STATUS DATE-MAR 01, 2012

TAX MAP PARCEL NUMBER	PROPERTY LOCATION & CLASS	ASSESSMENT	EXEMPTION CODE	VILLAGE	COUNTY	TOWN	SCHOOL
CURRENT OWNERS NAME	SCHOOL DISTRICT	LAND	TAX DESCRIPTION	TAXABLE VALUE			
CURRENT OWNERS ADDRESS	PARCEL SIZE/GRID COORD	TOTAL	SPECIAL DISTRICTS				ACCOUNT NO.

64.050-1-45	13 Cherry St				64.050-1-45		*****
Noble David W	210 1 Family Res		VILLAGE TAXABLE VALUE	50,000			1- 61-14
Noble Tommy L	Potsdam 2 407402	8,700	COUNTY TAXABLE VALUE	50,000			
235 Howardville Rd	2002sp28000	50,000	TOWN TAXABLE VALUE	50,000			
Canton, NY 13617	X		SCHOOL TAXABLE VALUE	50,000			
	72sp13000/89sp28000						
	FRNT 83.00 DPTH 271.00						
	EAST-0329311 NRTH-1705554						
	DEED BOOK 2002 PG-11222						
	FULL MARKET VALUE	52,083					

64.050-1-46	15 Cherry St				64.050-1-46		*****
Jordan Erica A	210 1 Family Res		Basic Star 41854	0			1- 54- 2
Kaiser Todd M	Potsdam 2 407402	8,400	VILLAGE TAXABLE VALUE	68,000			28,800
15 Cherry St	2002sp58000	68,000	COUNTY TAXABLE VALUE	68,000			
Potsdam, NY 13676	2005sp80000		TOWN TAXABLE VALUE	68,000			
	87sp22000		SCHOOL TAXABLE VALUE	39,200			
	FRNT 73.00 DPTH 271.00						
	BANK8888869						
	EAST-0329237 NRTH-1705561						
	DEED BOOK 2005 PG-22703						
	FULL MARKET VALUE	70,833					

64.050-1-47	17 Cherry St				64.050-1-47		*****
Carey Jared T	210 1 Family Res		Basic Star 41854	0			1-104- 8
17 Cherry St	Potsdam 2 407402	8,700	VILLAGE TAXABLE VALUE	55,000			28,800
Potsdam, NY 13676	2002sp23000	55,000	COUNTY TAXABLE VALUE	55,000			
	2010sp55000		TOWN TAXABLE VALUE	55,000			
	83x266x83x269		SCHOOL TAXABLE VALUE	26,200			
	FRNT 83.00 DPTH 266.00						
	BANK8888869						
	EAST-0329151 NRTH-1705564						
	DEED BOOK 2010 PG-6892						
	FULL MARKET VALUE	57,292					

64.050-1-48	17 1/2 Cherry St				64.050-1-48		*****
Despaw Mitchell J	210 1 Family Res		VILLAGE TAXABLE VALUE	45,000			1- 24- 7
17 1/2 Cherry St	Potsdam 2 407402	8,000	COUNTY TAXABLE VALUE	45,000			
Potsdam, NY 13676	X	45,000	TOWN TAXABLE VALUE	45,000			
	X		SCHOOL TAXABLE VALUE	45,000			
	X						
	FRNT 66.00 DPTH 266.00						
	EAST-0329085 NRTH-1705561						
	DEED BOOK 2010 PG-4967						
	FULL MARKET VALUE	46,875					

STATE OF NEW YORK
 COUNTY - St Lawrence
 TOWN - Potsdam
 VILLAGE - Potsdam
 SWIS - 407403

2 0 1 2 T E N T A T I V E A S S E S S M E N T R O L L
 T A X A B L E SECTION OF THE ROLL - 1
 THESE ASSESSMENTS ARE ALSO USED FOR VILLAGE PURPOSES
 TAX MAP NUMBER SEQUENCE
 UNIFORM PERCENT OF VALUE IS 096.00
 UNIFORM PERCENT OF VALUE IS 096.00

PAGE 361
 VALUATION DATE-JUL 01, 2011
 TAXABLE STATUS DATE-MAR 01, 2012

TAX MAP PARCEL NUMBER	PROPERTY LOCATION & CLASS	ASSESSMENT	EXEMPTION CODE	VILLAGE	COUNTY	TOWN	SCHOOL
CURRENT OWNERS NAME	SCHOOL DISTRICT	LAND	TAX DESCRIPTION	TAXABLE VALUE			
CURRENT OWNERS ADDRESS	PARCEL SIZE/GRID COORD	TOTAL	SPECIAL DISTRICTS				ACCOUNT NO.

64.050-1-49	19 Cherry St 210 1 Family Res		VILLAGE TAXABLE VALUE	37,500			1- 7- 5
Madore Blair F	Potsdam 2 407402	7,900	COUNTY TAXABLE VALUE	37,500			
Madore Margaret E	94sp37000	37,500	TOWN TAXABLE VALUE	37,500			
19 1/2 Cherry St	2007sp37500		SCHOOL TAXABLE VALUE	37,500			
Potsdam, NY 13676	X						
	FRNT 62.00 DPTH 266.00						
	BANK8888869						
	EAST-0329018 NRTH-1705568						
	DEED BOOK 2007 PG-19260						
	FULL MARKET VALUE	39,063					

64.050-1-50	19 1/2 Cherry St 210 1 Family Res		Basic Star 41854	0	0	0	1- 39- 2 28,800
Madore Blair	Potsdam 2 407402	7,400	VILLAGE TAXABLE VALUE	62,500			
Madore Margaret	2001sp49900	62,500	COUNTY TAXABLE VALUE	62,500			
19 1/2 Cherry St	X		TOWN TAXABLE VALUE	62,500			
Potsdam, NY 13676	X		SCHOOL TAXABLE VALUE	33,700			
	FRNT 55.00 DPTH 266.00						
	BANK8888869						
	EAST-0328959 NRTH-1705568						
	DEED BOOK 2001 PG-8733						
	FULL MARKET VALUE	65,104					

64.050-1-51	21 Cherry St 210 1 Family Res		Basic Star 41854	0	0	0	1- 72-11 28,800
Boswell Carroll W	Potsdam 2 407402	8,000	VILLAGE TAXABLE VALUE	51,900			
Boswell Kathryn	86sp26500/94sp42000	51,900	COUNTY TAXABLE VALUE	51,900			
21 Cherry St	2006sp53000		TOWN TAXABLE VALUE	51,900			
Potsdam, NY 13676	X		SCHOOL TAXABLE VALUE	23,100			
	FRNT 66.00 DPTH 266.00						
	BANK8888830						
	EAST-0328897 NRTH-1705573						
	DEED BOOK 2006 PG-12084						
	FULL MARKET VALUE	54,063					

64.050-1-52	23 Cherry St 220 2 Family Res		VILLAGE TAXABLE VALUE	64,000			1- 34-10
Gormley Douglas E	Potsdam 2 407402	7,000	COUNTY TAXABLE VALUE	64,000			
PO Box 6	87sp24300/sp11000nv	64,000	TOWN TAXABLE VALUE	64,000			
Massena, NY 13662	X		SCHOOL TAXABLE VALUE	64,000			
	X						
	FRNT 82.00 DPTH 266.00						
	EAST-0328824 NRTH-1705581						
	DEED BOOK 1085 PG-615						
	FULL MARKET VALUE	66,667					

STATE OF NEW YORK
 COUNTY - St Lawrence
 TOWN - Potsdam
 VILLAGE - Potsdam
 SWIS - 407403

2 0 1 2 T E N T A T I V E A S S E S S M E N T R O L L
 T A X A B L E SECTION OF THE ROLL - 1
 THESE ASSESSMENTS ARE ALSO USED FOR VILLAGE PURPOSES
 TAX MAP NUMBER SEQUENCE
 UNIFORM PERCENT OF VALUE IS 096.00
 UNIFORM PERCENT OF VALUE IS 096.00

PAGE 362
 VALUATION DATE-JUL 01, 2011
 TAXABLE STATUS DATE-MAR 01, 2012

TAX MAP PARCEL NUMBER	PROPERTY LOCATION & CLASS	ASSESSMENT	EXEMPTION CODE	VILLAGE	COUNTY	TOWN	SCHOOL
CURRENT OWNERS NAME	SCHOOL DISTRICT	LAND	TAX DESCRIPTION	TAXABLE VALUE			
CURRENT OWNERS ADDRESS	PARCEL SIZE/GRID COORD	TOTAL	SPECIAL DISTRICTS				ACCOUNT NO.
***** 64.050-1-53 *****							
64.050-1-53	25 Cherry St						1- 99-15
Miller Kathleen A	210 1 Family Res		Basic Star 41854	0	0	0	28,800
25 Cherry St	Potsdam 2 407402	8,000	VILLAGE TAXABLE VALUE		70,000		
Potsdam, NY 13676	89sp31500/93sp45000	70,000	COUNTY TAXABLE VALUE		70,000		
	2005sp68900		TOWN TAXABLE VALUE		70,000		
	X		SCHOOL TAXABLE VALUE		41,200		
	FRNT 66.00 DPTH 266.00						
	BANK8888830						
	EAST-0328745 NRTH-1705576						
	DEED BOOK 2005 PG-12880						
	FULL MARKET VALUE	72,917					
***** 64.050-1-54 *****							
64.050-1-54	27 Cherry St						1- 13-12
Cameron Dale E	220 2 Family Res		VILLAGE TAXABLE VALUE		33,000		
Cameron Sarah M	Potsdam 2 407402	8,000	COUNTY TAXABLE VALUE		33,000		
118 Highland Ave	RE:2005/14944	33,000	TOWN TAXABLE VALUE		33,000		
Medina, NY 14103	X		SCHOOL TAXABLE VALUE		33,000		
	X						
	FRNT 66.00 DPTH 266.00						
	EAST-0328676 NRTH-1705578						
	DEED BOOK 2005 PG-14945						
	FULL MARKET VALUE	34,375					
***** 64.050-1-55 *****							
64.050-1-55	29 Cherry St						1- 45- 6
Hewey Jeffrey J	210 1 Family Res		Basic Star 41854	0	0	0	28,800
29 Cherry St	Potsdam 2 407402	8,000	VILLAGE TAXABLE VALUE		33,500		
Potsdam, NY 13676	X	33,500	COUNTY TAXABLE VALUE		33,500		
	X		TOWN TAXABLE VALUE		33,500		
	66x295x195x266		SCHOOL TAXABLE VALUE		4,700		
	FRNT 66.00 DPTH 280.50						
	EAST-0328592 NRTH-1705598						
	DEED BOOK 2000 PG-6275						
	FULL MARKET VALUE	34,896					
***** 64.050-2-1 *****							
64.050-2-1	28 Cherry St						1- 23- 7
Gonyea Francis	210 1 Family Res		Empire Zon 47670	5,250	5,250	5,250	5,250
Gonyea Renee	Potsdam 2 407402	9,300	Basic Star 41854	0	0	0	24,750
28 Cherry St	X	30,000	VILLAGE TAXABLE VALUE		24,750		
Potsdam, NY 13676	X		COUNTY TAXABLE VALUE		24,750		
	120x169x40x185		TOWN TAXABLE VALUE		24,750		
	FRNT 120.00 DPTH 177.00		SCHOOL TAXABLE VALUE		0		
	EAST-0328693 NRTH-1705310						
	DEED BOOK 2006 PG-20131						
	FULL MARKET VALUE	31,250					

STATE OF NEW YORK
 COUNTY - St Lawrence
 TOWN - Potsdam
 VILLAGE - Potsdam
 SWIS - 407403

2 0 1 2 T E N T A T I V E A S S E S S M E N T R O L L
 T A X A B L E SECTION OF THE ROLL - 1
 THESE ASSESSMENTS ARE ALSO USED FOR VILLAGE PURPOSES
 TAX MAP NUMBER SEQUENCE
 UNIFORM PERCENT OF VALUE IS 096.00
 UNIFORM PERCENT OF VALUE IS 096.00

PAGE 363
 VALUATION DATE-JUL 01, 2011
 TAXABLE STATUS DATE-MAR 01, 2012

TAX MAP PARCEL NUMBER	PROPERTY LOCATION & CLASS	ASSESSMENT	EXEMPTION CODE	VILLAGE	COUNTY	TOWN	SCHOOL
CURRENT OWNERS NAME	SCHOOL DISTRICT	LAND	TAX DESCRIPTION	TAXABLE VALUE			
CURRENT OWNERS ADDRESS	PARCEL SIZE/GRID COORD	TOTAL	SPECIAL DISTRICTS				ACCOUNT NO.
***** 64.050-2-2 *****							
	26 Cherry St						1- 23-11
64.050-2-2	210 1 Family Res		Basic Star 41854	0	0	0	28,800
Smyth Dennis	Potsdam 2 407402	7,500	Empire Zon 47670	4,200	4,200	4,200	4,200
Smyth Shelley	96sp23000	56,500	VILLAGE TAXABLE VALUE		52,300		
26 Cherry St	X		COUNTY TAXABLE VALUE		52,300		
Potsdam, NY 13676	85sp15500/88sp19500		TOWN TAXABLE VALUE		52,300		
	FRNT 66.00 DPTH 169.00		SCHOOL TAXABLE VALUE		23,500		
	EAST-0328766 NRTH-1705298						
	DEED BOOK 1102 PG-717						
	FULL MARKET VALUE	58,854					
***** 64.050-2-3 *****							
	24 Cherry St						1- 48-15
64.050-2-3	210 1 Family Res		Basic Star 41854	0	0	0	28,800
Seymour Alicia D	Potsdam 2 407402	7,500	VILLAGE TAXABLE VALUE		35,500		
Seymour Adrian & Murray	2009sp35500	35,500	COUNTY TAXABLE VALUE		35,500		
24 Cherry St	2006sp30500		TOWN TAXABLE VALUE		35,500		
Potsdam, NY 13676	2009sp35500nv		SCHOOL TAXABLE VALUE		6,700		
	FRNT 66.00 DPTH 169.00						
	BANK8888869						
	EAST-0328832 NRTH-1705291						
	DEED BOOK 2009 PG-16391						
	FULL MARKET VALUE	36,979					
***** 64.050-2-4.1 *****							
	20 Cherry St						1- 88- 9
64.050-2-4.1	210 1 Family Res		Basic Star 41854	0	0	0	28,800
Stacy Steven J	Potsdam 2 407402	9,100	VILLAGE TAXABLE VALUE		52,500		
Stacy Trudy & Ronald	1103/571	52,500	COUNTY TAXABLE VALUE		52,500		
20 Cherry St	2010sp55000		TOWN TAXABLE VALUE		52,500		
Potsdam, NY 13676	X		SCHOOL TAXABLE VALUE		23,700		
	FRNT 115.00 DPTH 169.00						
	BANK8888869						
	EAST-0328973 NRTH-1705281						
	DEED BOOK 2010 PG-7897						
	FULL MARKET VALUE	54,688					
***** 64.050-2-5 *****							
	18 Cherry St						1- 65- 1
64.050-2-5	210 1 Family Res		Vet - Comb 41131	0	11,825	11,825	0
Miller Genevieve	Potsdam 2 407402	7,500	Vet - Comb 41137	11,825	0	0	0
18 Cherry St	X	47,300	Enhanced S 41834	0	0	0	47,300
Potsdam, NY 13676	X		VILLAGE TAXABLE VALUE		35,475		
	X		COUNTY TAXABLE VALUE		35,475		
	FRNT 66.00 DPTH 169.00		TOWN TAXABLE VALUE		35,475		
	EAST-0329110 NRTH-1705291		SCHOOL TAXABLE VALUE		0		
	DEED BOOK 455 PG-00102						
	FULL MARKET VALUE	49,271					

STATE OF NEW YORK
 COUNTY - St Lawrence
 TOWN - Potsdam
 VILLAGE - Potsdam
 SWIS - 407403

2 0 1 2 T E N T A T I V E A S S E S S M E N T R O L L
 T A X A B L E SECTION OF THE ROLL - 1
 THESE ASSESSMENTS ARE ALSO USED FOR VILLAGE PURPOSES
 TAX MAP NUMBER SEQUENCE
 UNIFORM PERCENT OF VALUE IS 096.00
 UNIFORM PERCENT OF VALUE IS 096.00

PAGE 364
 VALUATION DATE-JUL 01, 2011
 TAXABLE STATUS DATE-MAR 01, 2012

TAX MAP PARCEL NUMBER	PROPERTY LOCATION & CLASS	ASSESSMENT	EXEMPTION CODE	VILLAGE	COUNTY	TOWN	SCHOOL
CURRENT OWNERS NAME	SCHOOL DISTRICT	LAND	TAX DESCRIPTION		TAXABLE VALUE		
CURRENT OWNERS ADDRESS	PARCEL SIZE/GRID COORD	TOTAL	SPECIAL DISTRICTS			ACCOUNT NO.	
***** 64.050-2-6 *****							
64.050-2-6	16 Cherry St					1- 6- 3	
Noble David	210 1 Family Res		VILLAGE TAXABLE VALUE		45,000		
Noble Tommy	Potsdam 2 407402	8,100	COUNTY TAXABLE VALUE		45,000		
235 Howardville Rd	08/03 SP 11500	45,000	TOWN TAXABLE VALUE		45,000		
Canton, NY 13617	X		SCHOOL TAXABLE VALUE		45,000		
	83sp16000/88sp15000						
	FRNT 83.00 DPTH 169.00						
	EAST-0329182 NRTH-1705289						
	DEED BOOK 2004 PG-5484						
	FULL MARKET VALUE	46,875					
***** 64.050-2-7 *****							
64.050-2-7	14 Cherry St					1- 68- 2	
Newton David	210 1 Family Res		CW_15_VET/ 41161	0	10,875	10,875	0
Newton Janet	Potsdam 2 407402	8,100	Enhanced S 41834	0	0	0	59,710
14 Cherry St	X	72,500	VILLAGE TAXABLE VALUE		72,500		
Potsdam, NY 13676	X		COUNTY TAXABLE VALUE		61,625		
	X		TOWN TAXABLE VALUE		61,625		
	FRNT 85.00 DPTH 167.00		SCHOOL TAXABLE VALUE		12,790		
	EAST-0329272 NRTH-1705289						
	DEED BOOK 864 PG-00704						
	FULL MARKET VALUE	75,521					
***** 64.050-2-8 *****							
64.050-2-8	12 Cherry St					1- 81-12	
Ellingsen Harold Jr	210 1 Family Res		Basic Star 41854	0	0	0	28,800
Ellingsen Marie Julie P	Potsdam 2 407402	8,400	VILLAGE TAXABLE VALUE		65,000		
12 Cherry St	2006sp65000	65,000	COUNTY TAXABLE VALUE		65,000		
Potsdam, NY 13676	X		TOWN TAXABLE VALUE		65,000		
	X		SCHOOL TAXABLE VALUE		36,200		
	FRNT 93.00 DPTH 169.00						
	BANK8888830						
	EAST-0329366 NRTH-1705289						
	DEED BOOK 2006 PG-21303						
	FULL MARKET VALUE	67,708					
***** 64.050-2-9.1 *****							
64.050-2-9.1	10 Cherry St					1- 1-13	
Murray Allen Jr	210 1 Family Res		Vet - Wart 41121	0	11,250	11,250	0
Murray Sally	Potsdam 2 407402	8,900	Vet - Wart 41127	11,250	0	0	0
10 Cherry St	81sp30000	75,000	Enhanced S 41834	0	0	0	59,710
Potsdam, NY 13676	X		VILLAGE TAXABLE VALUE		63,750		
	Re: Deed 1013-1056		COUNTY TAXABLE VALUE		63,750		
	FRNT 109.00 DPTH 169.00		TOWN TAXABLE VALUE		63,750		
	EAST-0329469 NRTH-1705287		SCHOOL TAXABLE VALUE		15,290		
	DEED BOOK 956 PG-00742						
	FULL MARKET VALUE	78,125					

STATE OF NEW YORK
 COUNTY - St Lawrence
 TOWN - Potsdam
 VILLAGE - Potsdam
 SWIS - 407403

2 0 1 2 T E N T A T I V E A S S E S S M E N T R O L L
 T A X A B L E SECTION OF THE ROLL - 1
 THESE ASSESSMENTS ARE ALSO USED FOR VILLAGE PURPOSES
 TAX MAP NUMBER SEQUENCE
 UNIFORM PERCENT OF VALUE IS 096.00
 UNIFORM PERCENT OF VALUE IS 096.00

PAGE 365
 VALUATION DATE-JUL 01, 2011
 TAXABLE STATUS DATE-MAR 01, 2012

TAX MAP PARCEL NUMBER	PROPERTY LOCATION & CLASS	ASSESSMENT	EXEMPTION CODE	VILLAGE	COUNTY	TOWN	SCHOOL
CURRENT OWNERS NAME	SCHOOL DISTRICT	LAND	TAX DESCRIPTION	TAXABLE VALUE			
CURRENT OWNERS ADDRESS	PARCEL SIZE/GRID COORD	TOTAL	SPECIAL DISTRICTS				ACCOUNT NO.

64.050-2-10.1	6 Cherry St 210 1 Family Res		VILLAGE TAXABLE VALUE	63,500			1-105- 1
Barrett Beth B	Potsdam 2 407402	6,300	COUNTY TAXABLE VALUE	63,500			
5562 State Highway 56	Ref 1013/1056 & 1080/774	63,500	TOWN TAXABLE VALUE	63,500			
Potsdam, NY 13676	94sp15500		SCHOOL TAXABLE VALUE	63,500			
	05sp62500						
	FRNT 57.00 DPTH 130.00						
	EAST-0329546 NRTH-1705317						
	DEED BOOK 2011 PG-969						
	FULL MARKET VALUE	66,146					

64.050-2-11	4,4 1/2 Cherry St 220 2 Family Res		VILLAGE TAXABLE VALUE	50,000			1-105- 2
Bence Peter	Potsdam 2 407402	5,400	COUNTY TAXABLE VALUE	50,000			
Bence Linda	X	50,000	TOWN TAXABLE VALUE	50,000			
1052 River Rd	85sp26000		SCHOOL TAXABLE VALUE	50,000			
Norwood, NY 13668-4921	X						
	FRNT 99.00 DPTH 68.00						
	EAST-0329621 NRTH-1705330						
	DEED BOOK 989 PG-00766						
	FULL MARKET VALUE	52,083					

64.050-2-13	117 Market St 210 1 Family Res		Basic Star 41854	0	0	0	1- 25- 7 28,800
Sullivan-Catlin Daniel	Potsdam 2 407402	11,700	VILLAGE TAXABLE VALUE	105,000			
Sullivan-Catlin Heather	87sp40000 94Sp79900	105,000	COUNTY TAXABLE VALUE	105,000			
117 Market St	2000sp87000		TOWN TAXABLE VALUE	105,000			
Potsdam, NY 13676	99x297x99x87x4x28x4x182		SCHOOL TAXABLE VALUE	76,200			
	FRNT 99.00 DPTH 297.00						
	BANK8888830						
	EAST-0329704 NRTH-1705240						
	DEED BOOK 2000 PG-13504						
	FULL MARKET VALUE	109,375					

64.050-2-14	115 Market St 483 Converted Re		VILLAGE TAXABLE VALUE	74,200			1- 10- 3
Nguyen Hiep	Potsdam 2 407402	26,300	COUNTY TAXABLE VALUE	74,200			
Nguyen Anh H	2008sp42000	74,200	TOWN TAXABLE VALUE	74,200			
115 Market St	X		SCHOOL TAXABLE VALUE	74,200			
Potsdam, NY 13676	X						
	FRNT 83.00 DPTH 198.00						
	EAST-0329762 NRTH-1705153						
	DEED BOOK 2008 PG-8583						
	FULL MARKET VALUE	77,292					

STATE OF NEW YORK
 COUNTY - St Lawrence
 TOWN - Potsdam
 VILLAGE - Potsdam
 SWIS - 407403

2 0 1 2 T E N T A T I V E A S S E S S M E N T R O L L
 T A X A B L E SECTION OF THE ROLL - 1
 THESE ASSESSMENTS ARE ALSO USED FOR VILLAGE PURPOSES
 TAX MAP NUMBER SEQUENCE
 UNIFORM PERCENT OF VALUE IS 096.00
 UNIFORM PERCENT OF VALUE IS 096.00

PAGE 366
 VALUATION DATE-JUL 01, 2011
 TAXABLE STATUS DATE-MAR 01, 2012

TAX MAP PARCEL NUMBER	PROPERTY LOCATION & CLASS	ASSESSMENT	EXEMPTION CODE-----VILLAGE-----COUNTY-----TOWN-----SCHOOL	TAXABLE VALUE	ACCOUNT NO.
CURRENT OWNERS NAME	SCHOOL DISTRICT	LAND	TAX DESCRIPTION		
CURRENT OWNERS ADDRESS	PARCEL SIZE/GRID COORD	TOTAL	SPECIAL DISTRICTS		

64.050-2-15	113 Market St 220 2 Family Res Potsdam 2 407402	10,600	VILLAGE TAXABLE VALUE	72,500	1- 2- 7
Amelotte Jane B	2004sp55000	72,500	COUNTY TAXABLE VALUE	72,500	
PO Box 128	X		TOWN TAXABLE VALUE	72,500	
Potsdam, NY 13676	X		SCHOOL TAXABLE VALUE	72,500	
	FRNT 83.00 DPTH 198.00				
	EAST-0329755 NRTH-1705072				
	DEED BOOK 2004 PG-19123				
	FULL MARKET VALUE	75,521			

64.050-2-16	5 Larnard St 220 2 Family Res Potsdam 2 407402	8,100	Vet - Comb 41131	14,925	1- 86-15
Bradshaw Margaret (LU)	X	59,700	Vet - Comb 41137	0	0
5 Larnard St	85sp40000		Enhanced S 41834	0	59,700
Potsdam, NY 13676	X		VILLAGE TAXABLE VALUE	44,775	
	X		COUNTY TAXABLE VALUE	44,775	
	FRNT 83.00 DPTH 165.00		TOWN TAXABLE VALUE	44,775	
	EAST-0329618 NRTH-1705118		SCHOOL TAXABLE VALUE	0	
	DEED BOOK 2009 PG-5849				
	FULL MARKET VALUE	62,188			

64.050-2-17	7 Larnard St 210 1 Family Res Potsdam 2 407402	8,100	VILLAGE TAXABLE VALUE	40,000	1- 60- 7
Martin Belinda Jo	X	40,000	COUNTY TAXABLE VALUE	40,000	
101 River Rd Apt A	X		TOWN TAXABLE VALUE	40,000	
Potsdam, NY 13676-3101	X		SCHOOL TAXABLE VALUE	40,000	
	X				
	FRNT 83.00 DPTH 165.00				
	EAST-0329533 NRTH-1705121				
	DEED BOOK 2007 PG-2457				
	FULL MARKET VALUE	41,667			

64.050-2-18	9 Larnard St 210 1 Family Res Potsdam 2 407402	8,100	Empire Zon 47670	12,525	1- 2- 9
Peccolo Sarah	Ref1998/17151	37,000	Basic Star 41854	0	12,525
Peccolo Mary & Joseph	2006sp37000		VILLAGE TAXABLE VALUE	24,475	24,475
9 Larnard St	X		COUNTY TAXABLE VALUE	24,475	
Potsdam, NY 13676	FRNT 83.00 DPTH 165.00		TOWN TAXABLE VALUE	24,475	
	EAST-0329450 NRTH-1705116		SCHOOL TAXABLE VALUE	0	
	DEED BOOK 2006 PG-8208				
	FULL MARKET VALUE	38,542			

STATE OF NEW YORK
 COUNTY - St Lawrence
 TOWN - Potsdam
 VILLAGE - Potsdam
 SWIS - 407403

2 0 1 2 T E N T A T I V E A S S E S S M E N T R O L L
 T A X A B L E SECTION OF THE ROLL - 1
 THESE ASSESSMENTS ARE ALSO USED FOR VILLAGE PURPOSES
 TAX MAP NUMBER SEQUENCE
 UNIFORM PERCENT OF VALUE IS 096.00
 UNIFORM PERCENT OF VALUE IS 096.00

PAGE 367
 VALUATION DATE-JUL 01, 2011
 TAXABLE STATUS DATE-MAR 01, 2012

TAX MAP PARCEL NUMBER	PROPERTY LOCATION & CLASS	ASSESSMENT	EXEMPTION CODE	VILLAGE	COUNTY	TOWN	SCHOOL
CURRENT OWNERS NAME	SCHOOL DISTRICT	LAND	TAX DESCRIPTION	TAXABLE VALUE			
CURRENT OWNERS ADDRESS	PARCEL SIZE/GRID COORD	TOTAL	SPECIAL DISTRICTS				ACCOUNT NO.

64.050-2-19	11 Larnard St 220 2 Family Res				64.050-2-19		*****
Hall Terry	Potsdam 2 407402	6,900	VILLAGE TAXABLE VALUE	47,500			1- 80-12
Hall Lynne	X	47,500	COUNTY TAXABLE VALUE	47,500			
19 Henry Rd	78sp23000		TOWN TAXABLE VALUE	47,500			
Madrid, NY 13660	X		SCHOOL TAXABLE VALUE	47,500			
	FRNT 55.00 DPTH 165.00						
	EAST-0329385 NRTH-1705116						
	DEED BOOK 931 PG-00193						
	FULL MARKET VALUE	49,479					

64.050-2-20	13 Larnard St 220 2 Family Res				64.050-2-20		*****
Gordon Debra A	Potsdam 2 407402	6,900	VILLAGE TAXABLE VALUE	45,000			1- 54- 6
27A Grant St	05/03sp25000	45,000	COUNTY TAXABLE VALUE	45,000			
Potsdam, NY 13676	83sp12000		TOWN TAXABLE VALUE	45,000			
	05/10sp40000		SCHOOL TAXABLE VALUE	45,000			
	FRNT 55.00 DPTH 165.00						
	BANK8888150						
	EAST-0329328 NRTH-1705123						
	DEED BOOK 2010 PG-7833						
	FULL MARKET VALUE	46,875					

64.050-2-21	15 Larnard St 210 1 Family Res		Basic Star 41854	0	64.050-2-21		*****
Hewey Glen	Potsdam 2 407402	6,900	VILLAGE TAXABLE VALUE	45,600			1- 45- 5
15 Larnard St	93sp16000	45,600	COUNTY TAXABLE VALUE	45,600			0 28,800
Potsdam, NY 13676	X		TOWN TAXABLE VALUE	45,600			
	X		SCHOOL TAXABLE VALUE	16,800			
	FRNT 55.00 DPTH 165.00						
	BANK8888173						
	EAST-0329276 NRTH-1705127						
	DEED BOOK 1065 PG-561						
	FULL MARKET VALUE	47,500					

64.050-2-22	17 Larnard St 210 1 Family Res				64.050-2-22		*****
Zheng Jian Shan	Potsdam 2 407402	8,100	VILLAGE TAXABLE VALUE	57,500			1- 54- 9
Li-Zheng Linda Celeste	91sp37500/92sp38000	57,500	COUNTY TAXABLE VALUE	57,500			
43 Main St	97sp38000		TOWN TAXABLE VALUE	57,500			
Canton, NY 13617	X		SCHOOL TAXABLE VALUE	57,500			
	FRNT 83.00 DPTH 165.00						
	EAST-0329208 NRTH-1705121						
	DEED BOOK 1110 PG-51						
	FULL MARKET VALUE	59,896					

STATE OF NEW YORK
 COUNTY - St Lawrence
 TOWN - Potsdam
 VILLAGE - Potsdam
 SWIS - 407403

2 0 1 2 T E N T A T I V E A S S E S S M E N T R O L L
 T A X A B L E SECTION OF THE ROLL - 1
 THESE ASSESSMENTS ARE ALSO USED FOR VILLAGE PURPOSES
 TAX MAP NUMBER SEQUENCE
 UNIFORM PERCENT OF VALUE IS 096.00
 UNIFORM PERCENT OF VALUE IS 096.00

PAGE 368
 VALUATION DATE-JUL 01, 2011
 TAXABLE STATUS DATE-MAR 01, 2012

TAX MAP PARCEL NUMBER	PROPERTY LOCATION & CLASS	ASSESSMENT	EXEMPTION CODE	VILLAGE	COUNTY	TOWN	SCHOOL
CURRENT OWNERS NAME	SCHOOL DISTRICT	LAND	TAX DESCRIPTION	TAXABLE VALUE			
CURRENT OWNERS ADDRESS	PARCEL SIZE/GRID COORD	TOTAL	SPECIAL DISTRICTS			ACCOUNT NO.	

64.050-2-23	19 Larnard St 210 1 Family Res		Basic Star 41854	0	0	0	28,800
McGregor David W	Potsdam 2 407402	7,400	VILLAGE TAXABLE VALUE		72,000		
Smith Mary L	81sp20000/87sp32500	72,000	COUNTY TAXABLE VALUE		72,000		
19 Larnard St	X		TOWN TAXABLE VALUE		72,000		
Potsdam, NY 13676	X		SCHOOL TAXABLE VALUE		43,200		
	FRNT 66.00 DPTH 165.00						
	EAST-0329123 NRTH-1705118						
	DEED BOOK 1043 PG-01087						
	FULL MARKET VALUE	75,000					

64.050-2-24	21 Larnard St 210 1 Family Res		Vet - Wart 41121	0	10,200	10,200	0
Nichols William L Jr	Potsdam 2 407402	7,300	Vet - Wart 41127	10,200	0	0	0
Nichols Donna L	84sp20000/90sp32500	68,000	Basic Star 41854	0	0	0	28,800
21 Larnard St	X		VILLAGE TAXABLE VALUE		57,800		
Potsdam, NY 13676	X		COUNTY TAXABLE VALUE		57,800		
	FRNT 63.00 DPTH 165.00		TOWN TAXABLE VALUE		57,800		
	EAST-0329067 NRTH-1705118		SCHOOL TAXABLE VALUE		39,200		
	DEED BOOK 1040 PG-00992						
	FULL MARKET VALUE	70,833					

64.050-2-25	23 Larnard St 210 1 Family Res		Basic Star 41854	0	0	0	28,800
Lafleur Earline A	Potsdam 2 407402	7,400	VILLAGE TAXABLE VALUE		52,500		
23 Larnard St	97sp35000	52,500	COUNTY TAXABLE VALUE		52,500		
Potsdam, NY 13676	X		TOWN TAXABLE VALUE		52,500		
	X		SCHOOL TAXABLE VALUE		23,700		
	FRNT 66.00 DPTH 165.00						
	EAST-0328992 NRTH-1705127						
	DEED BOOK 1113 PG-885						
	FULL MARKET VALUE	54,688					

64.050-2-26	25 Larnard St 210 1 Family Res		RPTL466_f 41692	0	2,880	0	0
McGregor Thomas	Potsdam 2 407402	7,400	Enhanced S 41834	0	0	0	59,710
McGregor Karen	X	63,000	VILLAGE TAXABLE VALUE		63,000		
25 Larnard St	77sp6500		COUNTY TAXABLE VALUE		60,120		
Potsdam, NY 13676	X		TOWN TAXABLE VALUE		63,000		
	FRNT 66.00 DPTH 165.00		SCHOOL TAXABLE VALUE		3,290		
	EAST-0328928 NRTH-1705123						
	DEED BOOK 995 PG-00204						
	FULL MARKET VALUE	65,625					

STATE OF NEW YORK
 COUNTY - St Lawrence
 TOWN - Potsdam
 VILLAGE - Potsdam
 SWIS - 407403

2 0 1 2 T E N T A T I V E A S S E S S M E N T R O L L
 T A X A B L E SECTION OF THE ROLL - 1
 THESE ASSESSMENTS ARE ALSO USED FOR VILLAGE PURPOSES
 TAX MAP NUMBER SEQUENCE
 UNIFORM PERCENT OF VALUE IS 096.00
 UNIFORM PERCENT OF VALUE IS 096.00

PAGE 369
 VALUATION DATE-JUL 01, 2011
 TAXABLE STATUS DATE-MAR 01, 2012

TAX MAP PARCEL NUMBER	PROPERTY LOCATION & CLASS	ASSESSMENT	EXEMPTION CODE	VILLAGE	COUNTY	TOWN	SCHOOL
CURRENT OWNERS NAME	SCHOOL DISTRICT	LAND	TAX DESCRIPTION	TAXABLE VALUE			
CURRENT OWNERS ADDRESS	PARCEL SIZE/GRID COORD	TOTAL	SPECIAL DISTRICTS				ACCOUNT NO.

64.050-2-27	27 Larnard St				64.050-2-27		*****
McGregor Thomas	210 1 Family Res		VILLAGE TAXABLE VALUE	10,500			1- 23-15
McGregor Karen	Potsdam 2 407402	7,400	COUNTY TAXABLE VALUE	10,500			
25 Larnard St	X	10,500	TOWN TAXABLE VALUE	10,500			
Potsdam, NY 13676	90sp7750		SCHOOL TAXABLE VALUE	10,500			
	X						
	FRNT 66.00 DPTH 165.00						
	EAST-0328868 NRTH-1705121						
	DEED BOOK 1102 PG-715						
	FULL MARKET VALUE	10,938					

64.050-2-28.1	29 Larnard St		Basic Star 41854	0	64.050-2-28.1		*****
Lashomb Harold	210 1 Family Res	7,600	VILLAGE TAXABLE VALUE	52,500			1- 55-12
Lashomb Judy	Potsdam 2 407402	52,500	COUNTY TAXABLE VALUE	52,500			28,800
29 Larnard St	X		TOWN TAXABLE VALUE	52,500			
Potsdam, NY 13676	91sp22200/93sp33900		SCHOOL TAXABLE VALUE	23,700			
	FRNT 70.00 DPTH 174.00						
	BANK8888869						
	EAST-0328768 NRTH-1705142						
	DEED BOOK 1070 PG-1034						
	FULL MARKET VALUE	54,688					

64.050-3-1	30 Larnard St				64.050-3-1		*****
MGA Rentals LLC	230 3 Family Res	7,300	VILLAGE TAXABLE VALUE	49,000			1- 55- 9
27 Aspen Ave	Potsdam 2 407402	49,000	COUNTY TAXABLE VALUE	49,000			
Terrigal NSW, Australia 2260	2004sp35000		TOWN TAXABLE VALUE	49,000			
	2009sp35000		SCHOOL TAXABLE VALUE	49,000			
	X						
	FRNT 83.00 DPTH 174.00						
	BANK2222222						
	EAST-0328862 NRTH-1704924						
	DEED BOOK 2009 PG-7896						
	FULL MARKET VALUE	51,042					

64.050-3-2	28 Larnard St				64.050-3-2		*****
Dow Tracy A	311 Res vac land	5,600	VILLAGE TAXABLE VALUE	5,600			1- 69-10
28 Hamilton St	Potsdam 2 407402	5,600	COUNTY TAXABLE VALUE	5,600			
Potsdam, NY 13676	84sp15500	5,600	TOWN TAXABLE VALUE	5,600			
	96sp5000		SCHOOL TAXABLE VALUE	5,600			
	2006sp5700						
	FRNT 83.00 DPTH 165.00						
	EAST-0328919 NRTH-1704893						
	DEED BOOK 2006 PG-11443						
	FULL MARKET VALUE	5,833					

STATE OF NEW YORK
 COUNTY - St Lawrence
 TOWN - Potsdam
 VILLAGE - Potsdam
 SWIS - 407403

2 0 1 2 T E N T A T I V E A S S E S S M E N T R O L L
 T A X A B L E SECTION OF THE ROLL - 1
 THESE ASSESSMENTS ARE ALSO USED FOR VILLAGE PURPOSES
 TAX MAP NUMBER SEQUENCE
 UNIFORM PERCENT OF VALUE IS 096.00
 UNIFORM PERCENT OF VALUE IS 096.00

PAGE 370
 VALUATION DATE-JUL 01, 2011
 TAXABLE STATUS DATE-MAR 01, 2012

TAX MAP PARCEL NUMBER	PROPERTY LOCATION & CLASS	ASSESSMENT	EXEMPTION CODE	VILLAGE	COUNTY	TOWN	SCHOOL
CURRENT OWNERS NAME	SCHOOL DISTRICT	LAND	TAX DESCRIPTION	TAXABLE VALUE			
CURRENT OWNERS ADDRESS	PARCEL SIZE/GRID COORD	TOTAL	SPECIAL DISTRICTS				ACCOUNT NO.

64.050-3-3	26 Larnard St				64.050-3-3		*****
Montroy Wendy A	210 1 Family Res		VILLAGE TAXABLE VALUE	38,000			1- 21-11
3016 Whitehill Rd	Potsdam 2 407402	7,400	COUNTY TAXABLE VALUE	38,000			
Parishville, NY 13672-2447	2007 sp38000	38,000	TOWN TAXABLE VALUE	38,000			
	X		SCHOOL TAXABLE VALUE	38,000			
	X						
	FRNT 66.00 DPTH 165.00						
	EAST-0328985 NRTH-1704895						
	DEED BOOK 2007 PG-12399						
	FULL MARKET VALUE	39,583					

64.050-3-4	24 1/2 Larnard St				64.050-3-4		*****
Lawton Kimberly	210 1 Family Res		Basic Star 41854	0			1- 21-11. 2
24 1/2 Larnard St	Potsdam 2 407402	7,400	Dis & Lim 41933	0		0	28,800
Potsdam, NY 13676	96sp34000	45,000	VILLAGE TAXABLE VALUE	45,000		11,250	0
	X		COUNTY TAXABLE VALUE	45,000			
	66x164x67x164		TOWN TAXABLE VALUE	33,750			
	FRNT 66.00 DPTH 164.00		SCHOOL TAXABLE VALUE	16,200			
	EAST-0329059 NRTH-1704896						
	DEED BOOK 2002 PG-3501						
	FULL MARKET VALUE	46,875					

64.050-3-5	24 Larnard St				64.050-3-5		*****
Taylor Joan	210 1 Family Res		Vet - Wart 41121	0		7,500	1- 34- 8
24 Larnard St	Potsdam 2 407402	7,400	Vet - Wart 41127	7,500		0	0
Potsdam, NY 13676	X	50,000	Dis & Lim 41932	0		12,750	0
	X		Dis & Lim 41933	0		0	0
	X		Basic Star 41854	0		0	28,800
	FRNT 66.00 DPTH 165.00		VILLAGE TAXABLE VALUE	42,500			
	EAST-0329131 NRTH-1704896		COUNTY TAXABLE VALUE	29,750			
	DEED BOOK 964 PG-00525		TOWN TAXABLE VALUE	21,250			
	FULL MARKET VALUE	52,083	SCHOOL TAXABLE VALUE	21,200			

64.050-3-6	22 Larnard St				64.050-3-6		*****
Weaver William	210 1 Family Res		VILLAGE TAXABLE VALUE	25,000			1- 12- 8
Weaver Tammy	Potsdam 2 407402	4,800	COUNTY TAXABLE VALUE	25,000			
98 State Highway 72	X	25,000	TOWN TAXABLE VALUE	25,000			
Potsdam, NY 13676	82sp16000/92sp20000		SCHOOL TAXABLE VALUE	25,000			
	X						
	FRNT 33.00 DPTH 165.00						
	EAST-0329176 NRTH-1704891						
	DEED BOOK 1107 PG-904						
	FULL MARKET VALUE	26,042					

STATE OF NEW YORK
 COUNTY - St Lawrence
 TOWN - Potsdam
 VILLAGE - Potsdam
 SWIS - 407403

2 0 1 2 T E N T A T I V E A S S E S S M E N T R O L L
 T A X A B L E SECTION OF THE ROLL - 1
 THESE ASSESSMENTS ARE ALSO USED FOR VILLAGE PURPOSES
 TAX MAP NUMBER SEQUENCE
 UNIFORM PERCENT OF VALUE IS 096.00
 UNIFORM PERCENT OF VALUE IS 096.00

PAGE 371
 VALUATION DATE-JUL 01, 2011
 TAXABLE STATUS DATE-MAR 01, 2012

TAX MAP PARCEL NUMBER	PROPERTY LOCATION & CLASS	ASSESSMENT	EXEMPTION CODE	VILLAGE	COUNTY	TOWN	SCHOOL
CURRENT OWNERS NAME	SCHOOL DISTRICT	LAND	TAX DESCRIPTION	TAXABLE VALUE			
CURRENT OWNERS ADDRESS	PARCEL SIZE/GRID COORD	TOTAL	SPECIAL DISTRICTS				ACCOUNT NO.

64.050-3-7	20 Larnard St 210 1 Family Res		Basic Star 41854	0	0	0	20,000
Mahrer Dennis R	Potsdam 2 407402	4,800	VILLAGE TAXABLE VALUE		20,000		
20 Larnard St	88sp10600/91sp15000	20,000	COUNTY TAXABLE VALUE		20,000		
Potsdam, NY 13676	X		TOWN TAXABLE VALUE		20,000		
	X		SCHOOL TAXABLE VALUE		0		
	FRNT 33.00 DPTH 165.00						
	EAST-0329209 NRTH-1704889						
	DEED BOOK 2005 PG-8691						
	FULL MARKET VALUE	20,833					

64.050-3-8	16 1/2 Larnard St 210 1 Family Res		VILLAGE TAXABLE VALUE		27,500		1- 77- 3
Scott Timothy	Potsdam 2 407402	4,800	COUNTY TAXABLE VALUE		27,500		
Scott Billie Ann	98sp9000nv	27,500	TOWN TAXABLE VALUE		27,500		
27 Cedar St	89sp5000/91sp17000		SCHOOL TAXABLE VALUE		27,500		
Norwood, NY 13668	X						
	FRNT 33.00 DPTH 165.00						
	EAST-0329240 NRTH-1704882						
	DEED BOOK 1998 PG-12742						
	FULL MARKET VALUE	28,646					

64.050-3-9	16 Larnard St 210 1 Family Res		Basic Star 41854	0	0	0	28,800
Chapman Kerrith B	Potsdam 2 407402	5,200	VILLAGE TAXABLE VALUE		47,000		
16 Larnard St	X	47,000	COUNTY TAXABLE VALUE		47,000		
Potsdam, NY 13676	X		TOWN TAXABLE VALUE		47,000		
	81sp17000/88sp38000		SCHOOL TAXABLE VALUE		18,200		
	FRNT 36.00 DPTH 165.00						
	EAST-0329275 NRTH-1704884						
	DEED BOOK 1021 PG-00852						
	FULL MARKET VALUE	48,958					

64.050-3-10	14 Larnard St 210 1 Family Res		Empire Zon 47670	0	4,700	4,700	4,700
Crump Teri Ann	Potsdam 2 407402	7,300	VILLAGE TAXABLE VALUE		49,700		
20 Riverside Dr	2008sp38000	49,700	COUNTY TAXABLE VALUE		45,000		
Potsdam, NY 13676	2008sp45000		TOWN TAXABLE VALUE		45,000		
	X		SCHOOL TAXABLE VALUE		45,000		
	FRNT 63.00 DPTH 165.00						
	EAST-0329329 NRTH-1704872						
	DEED BOOK 2008 PG-8939						
	FULL MARKET VALUE	51,771					

STATE OF NEW YORK
 COUNTY - St Lawrence
 TOWN - Potsdam
 VILLAGE - Potsdam
 SWIS - 407403

2 0 1 2 T E N T A T I V E A S S E S S M E N T R O L L
 T A X A B L E SECTION OF THE ROLL - 1
 THESE ASSESSMENTS ARE ALSO USED FOR VILLAGE PURPOSES
 TAX MAP NUMBER SEQUENCE
 UNIFORM PERCENT OF VALUE IS 096.00
 UNIFORM PERCENT OF VALUE IS 096.00

PAGE 372
 VALUATION DATE-JUL 01, 2011
 TAXABLE STATUS DATE-MAR 01, 2012

TAX MAP PARCEL NUMBER	PROPERTY LOCATION & CLASS	ASSESSMENT	EXEMPTION CODE-----VILLAGE-----	COUNTY-----	TOWN-----	SCHOOL
CURRENT OWNERS NAME	SCHOOL DISTRICT	LAND	TAX DESCRIPTION	TAXABLE VALUE		
CURRENT OWNERS ADDRESS	PARCEL SIZE/GRID COORD	TOTAL	SPECIAL DISTRICTS			ACCOUNT NO.
***** 64.050-3-11 *****						
	12 Larnard St					1- 73-13
64.050-3-11	210 1 Family Res		Basic Star 41854	0	0	28,800
Mcgregor Daniel	Potsdam 2 407402	8,600	VILLAGE TAXABLE VALUE		57,000	
Mcgregor Tina	.	57,000	COUNTY TAXABLE VALUE		57,000	
12 Larnard St			TOWN TAXABLE VALUE		57,000	
Potsdam, NY 13676	74sp15000/941c30000		SCHOOL TAXABLE VALUE		28,200	
	FRNT 99.00 DPTH 165.00					
	EAST-0329401 NRTH-1704882					
	DEED BOOK 1096 PG-416					
	FULL MARKET VALUE	59,375				
***** 64.050-3-12 *****						
	10 Larnard St					1- 24- 6
64.050-3-12	210 1 Family Res		Vet - Comb 41131	0	12,125	0
Williams Robert	Potsdam 2 407402	7,400	Vet - Comb 41137	12,125	0	0
Williams Gloria	X	48,500	Enhanced S 41834	0	0	48,500
10 Larnard St	X		VILLAGE TAXABLE VALUE		36,375	
Potsdam, NY 13676	X		COUNTY TAXABLE VALUE		36,375	
	FRNT 66.00 DPTH 165.00		TOWN TAXABLE VALUE		36,375	
	EAST-0329493 NRTH-1704889		SCHOOL TAXABLE VALUE		0	
	DEED BOOK 904 PG-00940					
	FULL MARKET VALUE	50,521				
***** 64.050-3-13 *****						
	8 Larnard St					1- 54- 8
64.050-3-13	210 1 Family Res		VILLAGE TAXABLE VALUE		64,500	
Peters Gabrielle P	Potsdam 2 407402	7,400	COUNTY TAXABLE VALUE		64,500	
8 Larnard St	2009sp53000	64,500	TOWN TAXABLE VALUE		64,500	
Potsdam, NY 13676	2007sp64500		SCHOOL TAXABLE VALUE		64,500	
	X					
	FRNT 66.00 DPTH 165.00					
	EAST-0329552 NRTH-1704889					
	DEED BOOK 2009 PG-20341					
	FULL MARKET VALUE	67,188				
***** 64.050-3-14 *****						
	6 Larnard St					1- 54- 5
64.050-3-14	210 1 Family Res		Basic Star 41854	0	0	28,800
Chapin Michael	Potsdam 2 407402	7,400	VILLAGE TAXABLE VALUE		70,000	
Chapin Carol	X	70,000	COUNTY TAXABLE VALUE		70,000	
6 Larnard St	83sp20000		TOWN TAXABLE VALUE		70,000	
Potsdam, NY 13676	X		SCHOOL TAXABLE VALUE		41,200	
	FRNT 66.00 DPTH 165.00					
	EAST-0329619 NRTH-1704889					
	DEED BOOK 00977 PG-00360					
	FULL MARKET VALUE	72,917				

STATE OF NEW YORK
 COUNTY - St Lawrence
 TOWN - Potsdam
 VILLAGE - Potsdam
 SWIS - 407403

2 0 1 2 T E N T A T I V E A S S E S S M E N T R O L L
 T A X A B L E SECTION OF THE ROLL - 1
 THESE ASSESSMENTS ARE ALSO USED FOR VILLAGE PURPOSES
 TAX MAP NUMBER SEQUENCE
 UNIFORM PERCENT OF VALUE IS 096.00
 UNIFORM PERCENT OF VALUE IS 096.00

PAGE 373
 VALUATION DATE-JUL 01, 2011
 TAXABLE STATUS DATE-MAR 01, 2012

TAX MAP PARCEL NUMBER	PROPERTY LOCATION & CLASS	ASSESSMENT	EXEMPTION CODE	VILLAGE	COUNTY	TOWN	SCHOOL
CURRENT OWNERS NAME	SCHOOL DISTRICT	LAND	TAX DESCRIPTION	TAXABLE VALUE			
CURRENT OWNERS ADDRESS	PARCEL SIZE/GRID COORD	TOTAL	SPECIAL DISTRICTS				ACCOUNT NO.
***** 64.050-3-15 *****							
64.050-3-15	4 Larnard St		Basic Star 41854	0	0	0	1- 34- 9
Bradish Tracy L	210 1 Family Res						28,800
Bradish Mark	Potsdam 2 407402	7,400	VILLAGE TAXABLE VALUE		67,000		
4 Larnard St	X	67,000	COUNTY TAXABLE VALUE		67,000		
Potsdam, NY 13676	X		TOWN TAXABLE VALUE		67,000		
	X		SCHOOL TAXABLE VALUE		38,200		
	FRNT 66.00 DPTH 165.00						
	BANK8888869						
	EAST-0329689 NRTH-1704887						
	DEED BOOK 2007 PG-17568						
	FULL MARKET VALUE	69,792					
***** 64.050-3-16 *****							
64.050-3-16	111 Market St		Basic Star 41854	0	0	0	1- 44- 7
Francis Krista A	210 1 Family Res	9,200	VILLAGE TAXABLE VALUE		68,500		28,800
111 Market St	Potsdam 2 407402	68,500	COUNTY TAXABLE VALUE		68,500		
Potsdam, NY 13676	20000sp55000		TOWN TAXABLE VALUE		68,500		
	X		SCHOOL TAXABLE VALUE		39,700		
	84sp47000/89sp46000						
	FRNT 83.00 DPTH 132.00						
	EAST-0329783 NRTH-1704922						
	DEED BOOK 2000 PG-11051						
	FULL MARKET VALUE	71,354					
***** 64.050-3-17 *****							
64.050-3-17	109 Market St		Vet Chg of 41003	3,314	0	3,314	1- 76- 9
Ramsey Gladys	210 1 Family Res	9,200	Vet Pro Ra 41112	0	4,285	0	0
109 Market St	Potsdam 2 407402	75,000	Aged - Cou 41802	0	14,143	0	0
Potsdam, NY 13676	X		Aged - Tow 41803	0	0	28,674	0
	X		Aged - Sch 41804	0	0	0	15,000
	FRNT 83.00 DPTH 132.00		Enhanced S 41834	0	0	0	59,710
	EAST-0329790 NRTH-1704839		VILLAGE TAXABLE VALUE		71,686		
	DEED BOOK 2003 PG-14193		COUNTY TAXABLE VALUE		56,572		
	FULL MARKET VALUE	78,125	TOWN TAXABLE VALUE		43,012		
			SCHOOL TAXABLE VALUE		290		
***** 64.050-3-18 *****							
64.050-3-18	107 Market St		Basic Star 41854	0	0	0	1- 33- 5
O'Brien Todd M	210 1 Family Res	10,900	VILLAGE TAXABLE VALUE		70,000		28,800
107 Market St	Potsdam 2 407402	70,000	COUNTY TAXABLE VALUE		70,000		
Potsdam, NY 13676	91sp49000/94sp40500		TOWN TAXABLE VALUE		70,000		
	X		SCHOOL TAXABLE VALUE		41,200		
	X						
	FRNT 83.00 DPTH 248.00						
	EAST-0329724 NRTH-1704756						
	DEED BOOK 1083 PG-1121						
	FULL MARKET VALUE	72,917					

STATE OF NEW YORK
 COUNTY - St Lawrence
 TOWN - Potsdam
 VILLAGE - Potsdam
 SWIS - 407403

2 0 1 2 T E N T A T I V E A S S E S S M E N T R O L L
 T A X A B L E SECTION OF THE ROLL - 1
 THESE ASSESSMENTS ARE ALSO USED FOR VILLAGE PURPOSES
 TAX MAP NUMBER SEQUENCE
 UNIFORM PERCENT OF VALUE IS 096.00
 UNIFORM PERCENT OF VALUE IS 096.00

PAGE 374
 VALUATION DATE-JUL 01, 2011
 TAXABLE STATUS DATE-MAR 01, 2012

TAX MAP PARCEL NUMBER	PROPERTY LOCATION & CLASS	ASSESSMENT	EXEMPTION CODE	VILLAGE	COUNTY	TOWN	SCHOOL
CURRENT OWNERS NAME	SCHOOL DISTRICT	LAND	TAX DESCRIPTION	TAXABLE VALUE			
CURRENT OWNERS ADDRESS	PARCEL SIZE/GRID COORD	TOTAL	SPECIAL DISTRICTS				ACCOUNT NO.

64.050-3-19	105 Market St 220 2 Family Res Potsdam 2 407402	9,600	VILLAGE TAXABLE VALUE	92,000			1- 15-15
Vollmer Wayne			COUNTY TAXABLE VALUE	92,000			
Gardner Mary	L/CON 2011/7023	92,000	TOWN TAXABLE VALUE	92,000			
105 Market St	89sp20000		SCHOOL TAXABLE VALUE	92,000			
Potsdam, NY 13676	X FRNT 83.00 DPTH 149.00 EAST-0329774 NRTH-1704677 DEED BOOK 1031 PG-00730 FULL MARKET VALUE	95,833					

64.050-3-20	103 Market St 230 3 Family Res Potsdam 2 407402	9,600	VILLAGE TAXABLE VALUE	80,000			1- 47-15
Gould David			COUNTY TAXABLE VALUE	80,000			
Gould Sandra	95sp60000	80,000	TOWN TAXABLE VALUE	80,000			
1407 Forest Hollow	X		SCHOOL TAXABLE VALUE	80,000			
Missouri City, TX 77459	X FRNT 83.00 DPTH 149.00 BANK8888830 EAST-0329776 NRTH-1704592 DEED BOOK 1093 PG-1140 FULL MARKET VALUE	83,333					

64.050-3-21	3 Walnut St 220 2 Family Res Potsdam 2 407402	7,300	Home Impro 44216	0	0	2,213	1- 27- 8
Dwyer David			Home Impro 44217	2,213	0	0	2,213
Dwyer Margaret	X	52,500	VILLAGE TAXABLE VALUE	50,287			
22 Grove St	X		COUNTY TAXABLE VALUE	52,500			
Potsdam, NY 13676	64x55x4x110x60x165 FRNT 64.00 DPTH 165.00 EAST-0329670 NRTH-1704640 DEED BOOK 00862 PG-00216 FULL MARKET VALUE	54,688	TOWN TAXABLE VALUE	50,287			

64.050-3-22	3 1/2 Walnut St 210 1 Family Res Potsdam 2 407402	6,000	VILLAGE TAXABLE VALUE	58,300			1- 53- 3
Lashomb Donald			COUNTY TAXABLE VALUE	58,300			
Lashomb Cynthia	94sp53000	58,300	TOWN TAXABLE VALUE	58,300			
PO Box 670	2005sp55,000		SCHOOL TAXABLE VALUE	58,300			
Cranberry Lake, NY 12927	48x248x15x83x37x110x4x55 FRNT 48.00 DPTH 206.00 EAST-0329608 NRTH-1704662 DEED BOOK 2005 PG-11631 FULL MARKET VALUE	60,729					

STATE OF NEW YORK
 COUNTY - St Lawrence
 TOWN - Potsdam
 VILLAGE - Potsdam
 SWIS - 407403

2 0 1 2 T E N T A T I V E A S S E S S M E N T R O L L
 T A X A B L E SECTION OF THE ROLL - 1
 THESE ASSESSMENTS ARE ALSO USED FOR VILLAGE PURPOSES
 TAX MAP NUMBER SEQUENCE
 UNIFORM PERCENT OF VALUE IS 096.00
 UNIFORM PERCENT OF VALUE IS 096.00

PAGE 375
 VALUATION DATE-JUL 01, 2011
 TAXABLE STATUS DATE-MAR 01, 2012

TAX MAP PARCEL NUMBER	PROPERTY LOCATION & CLASS	ASSESSMENT	EXEMPTION CODE	VILLAGE	COUNTY	TOWN	SCHOOL
CURRENT OWNERS NAME	SCHOOL DISTRICT	LAND	TAX DESCRIPTION	TAXABLE VALUE			
CURRENT OWNERS ADDRESS	PARCEL SIZE/GRID COORD	TOTAL	SPECIAL DISTRICTS				ACCOUNT NO.
***** 64.050-3-23 *****							
5 Walnut St							1- 8-14
64.050-3-23	220 2 Family Res		VILLAGE TAXABLE VALUE	38,000			
Porter Clark R	Potsdam 2 407402	8,100	COUNTY TAXABLE VALUE	38,000			
559D County Route 24	07/03 SP 21000	38,000	TOWN TAXABLE VALUE	38,000			
Gouverneur, NY 13642	86sp24000		SCHOOL TAXABLE VALUE	38,000			
	X						
	FRNT 68.00 DPTH 248.00						
	EAST-0329552 NRTH-1704679						
	DEED BOOK 2003 PG-14680						
	FULL MARKET VALUE	39,583					
***** 64.050-3-24 *****							
7 Walnut St							1- 11-11
64.050-3-24	210 1 Family Res		Empire Zon 47670	9,000	9,000	9,000	9,000
Greer Simon	Potsdam 2 407402	7,400	Basic Star 41854	0	0	0	13,000
7 Walnut St	2001sp27173	22,000	VILLAGE TAXABLE VALUE	13,000			
Potsdam, NY 13676	X		COUNTY TAXABLE VALUE	13,000			
	X		TOWN TAXABLE VALUE	13,000			
	FRNT 55.00 DPTH 248.00		SCHOOL TAXABLE VALUE	0			
	BANK8888869						
	EAST-0329493 NRTH-1704688						
	DEED BOOK 2004 PG-2357						
	FULL MARKET VALUE	22,917					
***** 64.050-3-25.1 *****							
9 Walnut St							1- 31- 8
64.050-3-25.1	210 1 Family Res		Dis & Lim 41932	0	21,735	0	0
Kreider Laura E	Potsdam 2 407402	9,600	Dis & Lim 41933	0	0	31,050	0
9 Walnut St	83sp33000/94sp51000<	62,100	Basic Star 41854	0	0	0	28,800
Potsdam, NY 13676	97sp51250<		VILLAGE TAXABLE VALUE	62,100			
	X		COUNTY TAXABLE VALUE	40,365			
	FRNT 110.00 DPTH 248.00		TOWN TAXABLE VALUE	31,050			
	BANK8888830		SCHOOL TAXABLE VALUE	33,300			
	EAST-0329381 NRTH-1704680						
	DEED BOOK 1116 PG-820						
	FULL MARKET VALUE	64,688					
***** 64.050-3-27 *****							
13 Walnut St							1- 89-13
64.050-3-27	230 3 Family Res		VILLAGE TAXABLE VALUE	62,500			
YNYH LLC	Potsdam 2 407402	8,800	COUNTY TAXABLE VALUE	62,500			
154 Hailesboro St Ofc	06/03 SP 56000	62,500	TOWN TAXABLE VALUE	62,500			
Gouverneur, NY 13642	83sp18000/93sp60000		SCHOOL TAXABLE VALUE	62,500			
	13,13 1/2 Walnut						
	FRNT 86.00 DPTH 248.00						
	EAST-0329308 NRTH-1704694						
	DEED BOOK 2006 PG-15433						
	FULL MARKET VALUE	65,104					

STATE OF NEW YORK
 COUNTY - St Lawrence
 TOWN - Potsdam
 VILLAGE - Potsdam
 SWIS - 407403

2 0 1 2 T E N T A T I V E A S S E S S M E N T R O L L
 T A X A B L E SECTION OF THE ROLL - 1
 THESE ASSESSMENTS ARE ALSO USED FOR VILLAGE PURPOSES
 TAX MAP NUMBER SEQUENCE
 UNIFORM PERCENT OF VALUE IS 096.00
 UNIFORM PERCENT OF VALUE IS 096.00

PAGE 376
 VALUATION DATE-JUL 01, 2011
 TAXABLE STATUS DATE-MAR 01, 2012

TAX MAP PARCEL NUMBER	PROPERTY LOCATION & CLASS	ASSESSMENT	EXEMPTION CODE	VILLAGE	COUNTY	TOWN	SCHOOL
CURRENT OWNERS NAME	SCHOOL DISTRICT	LAND	TAX DESCRIPTION	TAXABLE VALUE			
CURRENT OWNERS ADDRESS	PARCEL SIZE/GRID COORD	TOTAL	SPECIAL DISTRICTS				ACCOUNT NO.
***** 64.050-3-28 *****							
64.050-3-28	15 Walnut St						1- 28-15
Ells Michael	210 1 Family Res		Basic Star 41854	0	0	0	28,800
15 Walnut St	Potsdam 2 407402	8,600	VILLAGE TAXABLE VALUE		58,000		
Potsdam, NY 13676	X	58,000	COUNTY TAXABLE VALUE		58,000		
	X		TOWN TAXABLE VALUE		58,000		
	X		SCHOOL TAXABLE VALUE		29,200		
	FRNT 79.00 DPTH 248.00						
	EAST-0329229 NRTH-1704688						
	DEED BOOK 2002 PG-597						
	FULL MARKET VALUE	60,417					
***** 64.050-3-29 *****							
64.050-3-29	17 Walnut St	50 PCT OF VALUE USED FOR EXEMPTION PURPOSES					1- 70-14
Belmore Peter M	220 2 Family Res		Vet - Comb 41131	0	6,375	6,375	0
17 Walnut St	Potsdam 2 407402	8,700	Vet - Comb 41137	6,375	0	0	0
Potsdam, NY 13676	97sp37000	51,000	Vet - Disa 41141	0	10,200	10,200	0
	X		Vet - Disa 41147	10,200	0	0	0
	X		Enhanced S 41834	0	0	0	51,000
	FRNT 83.00 DPTH 248.00		VILLAGE TAXABLE VALUE		34,425		
	EAST-0329148 NRTH-1704690		COUNTY TAXABLE VALUE		34,425		
	DEED BOOK 1114 PG-285		TOWN TAXABLE VALUE		34,425		
	FULL MARKET VALUE	53,125	SCHOOL TAXABLE VALUE		0		
***** 64.050-3-30 *****							
64.050-3-30	19 Walnut St						1- 56-10
Bennett Jamie N	220 2 Family Res		VILLAGE TAXABLE VALUE		72,500		
503 Parmeter Rd	Potsdam 2 407402	8,700	COUNTY TAXABLE VALUE		72,500		
Potsdam, NY 13676-3445	89sp12000/94sp62000	72,500	TOWN TAXABLE VALUE		72,500		
	99sp56000		SCHOOL TAXABLE VALUE		72,500		
	X						
	FRNT 83.00 DPTH 248.00						
	EAST-0329070 NRTH-1704696						
	DEED BOOK 1082 PG-279						
	FULL MARKET VALUE	75,521					
***** 64.050-3-31 *****							
64.050-3-31	21 Walnut St						1- 18- 8
Landry Susan M	210 1 Family Res		Basic Star 41854	0	0	0	28,800
21 Walnut St	Potsdam 2 407402	8,000	VILLAGE TAXABLE VALUE		53,000		
Potsdam, NY 13676	2004sp41500	53,000	COUNTY TAXABLE VALUE		53,000		
	X		TOWN TAXABLE VALUE		53,000		
	65x260x149x248		SCHOOL TAXABLE VALUE		24,200		
	FRNT 65.00 DPTH 254.00						
	BANK8888869						
	EAST-0328971 NRTH-1704705						
	DEED BOOK 2004 PG-18705						
	FULL MARKET VALUE	55,208					

STATE OF NEW YORK
 COUNTY - St Lawrence
 TOWN - Potsdam
 VILLAGE - Potsdam
 SWIS - 407403

2 0 1 2 T E N T A T I V E A S S E S S M E N T R O L L
 T A X A B L E SECTION OF THE ROLL - 1
 THESE ASSESSMENTS ARE ALSO USED FOR VILLAGE PURPOSES
 TAX MAP NUMBER SEQUENCE
 UNIFORM PERCENT OF VALUE IS 096.00
 UNIFORM PERCENT OF VALUE IS 096.00

PAGE 377
 VALUATION DATE-JUL 01, 2011
 TAXABLE STATUS DATE-MAR 01, 2012

TAX MAP PARCEL NUMBER	PROPERTY LOCATION & CLASS	ASSESSMENT	EXEMPTION CODE	VILLAGE	COUNTY	TOWN	SCHOOL
CURRENT OWNERS NAME	SCHOOL DISTRICT	LAND	TAX DESCRIPTION	TAXABLE VALUE			
CURRENT OWNERS ADDRESS	PARCEL SIZE/GRID COORD	TOTAL	SPECIAL DISTRICTS	ACCOUNT NO.			
***** 64.050-4-1.1 *****							
32 Walnut St						1-	4- 5
64.050-4-1.1	210 1 Family Res		Vet - Comb 41131	0	12,000	12,000	0
Avadikian Beverly	Potsdam 2 407402	9,000	Vet - Comb 41137	12,000	0	0	0
32 Walnut St	X	48,000	Aged - Cou 41802	0	16,200	0	0
Potsdam, NY 13676	X		Aged - Tow 41803	0	0	18,000	0
	X		Aged - Sch 41804	0	0	0	21,600
	X		Aged - Vil 41807	9,000	0	0	0
	FRNT 95.00 DPTH 222.00		Enhanced S 41834	0	0	0	26,400
	EAST-0328556 NRTH-1704395		VILLAGE TAXABLE VALUE		27,000		
	DEED BOOK 00973 PG-00884		COUNTY TAXABLE VALUE		19,800		
	FULL MARKET VALUE	50,000	TOWN TAXABLE VALUE		18,000		
			SCHOOL TAXABLE VALUE		0		
***** 64.050-4-1.2 *****							
34 Walnut St							
64.050-4-1.2	220 2 Family Res - WTRFNT		VILLAGE TAXABLE VALUE		93,000		
Ramsay Marcy H	Potsdam 2 407402	14,500	COUNTY TAXABLE VALUE		93,000		
41 N Main St	x	93,000	TOWN TAXABLE VALUE		93,000		
Norwood, NY 13668	x		SCHOOL TAXABLE VALUE		93,000		
	x						
	FRNT 230.00 DPTH 156.50						
	EAST-0328443 NRTH-1704390						
	DEED BOOK 2006 PG-9276						
	FULL MARKET VALUE	96,875					
***** 64.050-4-2 *****							
30 1/2 Walnut St						1-	8- 2
64.050-4-2	210 1 Family Res		Basic Star 41854	0	0	0	28,800
Narrow Terry B	Potsdam 2 407402	6,200	VILLAGE TAXABLE VALUE		40,000		
30 1/2 Walnut St	X	40,000	COUNTY TAXABLE VALUE		40,000		
Potsdam, NY 13676	X		TOWN TAXABLE VALUE		40,000		
	X		SCHOOL TAXABLE VALUE		11,200		
	FRNT 66.00 DPTH 112.00						
	EAST-0328639 NRTH-1704324						
	DEED BOOK 1105 PG-963						
	FULL MARKET VALUE	41,667					
***** 64.050-4-4 *****							
30 Walnut St						1-	39- 5
64.050-4-4	311 Res vac land		VILLAGE TAXABLE VALUE		4,900		
Narrow Terry	Potsdam 2 407402	4,900	COUNTY TAXABLE VALUE		4,900		
Narrow Yvette	x	4,900	TOWN TAXABLE VALUE		4,900		
30 1/2 Walnut St	x		SCHOOL TAXABLE VALUE		4,900		
Potsdam, NY 13676	x						
	FRNT 66.00 DPTH 111.00						
	EAST-0328645 NRTH-1704439						
	DEED BOOK 1116 PG-400						
	FULL MARKET VALUE	5,104					

STATE OF NEW YORK
 COUNTY - St Lawrence
 TOWN - Potsdam
 VILLAGE - Potsdam
 SWIS - 407403

2 0 1 2 T E N T A T I V E A S S E S S M E N T R O L L
 T A X A B L E SECTION OF THE ROLL - 1
 THESE ASSESSMENTS ARE ALSO USED FOR VILLAGE PURPOSES
 TAX MAP NUMBER SEQUENCE
 UNIFORM PERCENT OF VALUE IS 096.00
 UNIFORM PERCENT OF VALUE IS 096.00

PAGE 378
 VALUATION DATE-JUL 01, 2011
 TAXABLE STATUS DATE-MAR 01, 2012

TAX MAP PARCEL NUMBER	PROPERTY LOCATION & CLASS	ASSESSMENT	EXEMPTION CODE	VILLAGE	COUNTY	TOWN	SCHOOL
CURRENT OWNERS NAME	SCHOOL DISTRICT	LAND	TAX DESCRIPTION	TAXABLE VALUE			
CURRENT OWNERS ADDRESS	PARCEL SIZE/GRID COORD	TOTAL	SPECIAL DISTRICTS				ACCOUNT NO.

64.050-4-5	28 Walnut St 210 1 Family Res			VILLAGE TAXABLE VALUE	64.050-4-5		1- 99-13
Ferro Andrea R	Potsdam 2 407402	6,400		COUNTY TAXABLE VALUE			
Attemann Hugo P	95sp8400	37,000		TOWN TAXABLE VALUE			
4 Clinton St	86sp16800			SCHOOL TAXABLE VALUE			
Potsdam, NY 13676	07/03 SP 36250						
	FRNT 66.00 DPTH 120.00						
	EAST-0328703 NRTH-1704442						
	DEED BOOK 2003 PG-14215						
	FULL MARKET VALUE	38,542					

64.050-4-6	26 Walnut St 210 1 Family Res			VILLAGE TAXABLE VALUE	64.050-4-6		1- 35- 1
Attemann Hugo	Potsdam 2 407402	8,100		COUNTY TAXABLE VALUE			
4 Clinton St	84sp20000/89sp21000	12,000		TOWN TAXABLE VALUE			
Potsdam, NY 13676	2008sp18000			SCHOOL TAXABLE VALUE			
	X						
	FRNT 66.00 DPTH 287.00						
	EAST-0328769 NRTH-1704373						
	DEED BOOK 2008 PG-18077						
	FULL MARKET VALUE	12,500					

64.050-4-8	20 Walnut St 220 2 Family Res			VILLAGE TAXABLE VALUE	64.050-4-8		1- 70-13
YNYH LLC	Potsdam 2 407402	10,000		COUNTY TAXABLE VALUE			
154 Hailesboro St Ofc	2002sp45000	47,500		TOWN TAXABLE VALUE			
Gouverneur, NY 13642-1655	84sp35000/93sp60000<			SCHOOL TAXABLE VALUE			
	20,20 1/2,22 Walnut						
	FRNT 150.00 DPTH 288.00						
	EAST-0329059 NRTH-1704395						
	DEED BOOK 2006 PG-15432						
	FULL MARKET VALUE	49,479					

64.050-4-9	18 Walnut St 220 2 Family Res			VILLAGE TAXABLE VALUE	64.050-4-9		1- 18-14
Stevens Jason	Potsdam 2 407402	8,100		COUNTY TAXABLE VALUE			
PO Box 296	11/03 SP 41000	51,000		TOWN TAXABLE VALUE			
Potsdam, NY 13676	84sp27500/93sp60000<			SCHOOL TAXABLE VALUE			
	X						
	FRNT 66.00 DPTH 287.00						
	BANK8888870						
	EAST-0329153 NRTH-1704365						
	DEED BOOK 2003 PG-22881						
	FULL MARKET VALUE	53,125					

STATE OF NEW YORK
 COUNTY - St Lawrence
 TOWN - Potsdam
 VILLAGE - Potsdam
 SWIS - 407403

2 0 1 2 T E N T A T I V E A S S E S S M E N T R O L L
 T A X A B L E SECTION OF THE ROLL - 1
 THESE ASSESSMENTS ARE ALSO USED FOR VILLAGE PURPOSES
 TAX MAP NUMBER SEQUENCE
 UNIFORM PERCENT OF VALUE IS 096.00
 UNIFORM PERCENT OF VALUE IS 096.00

PAGE 379
 VALUATION DATE-JUL 01, 2011
 TAXABLE STATUS DATE-MAR 01, 2012

TAX MAP PARCEL NUMBER	PROPERTY LOCATION & CLASS	ASSESSMENT	EXEMPTION CODE	VILLAGE	COUNTY	TOWN	SCHOOL
CURRENT OWNERS NAME	SCHOOL DISTRICT	LAND	TAX DESCRIPTION	TAXABLE VALUE			
CURRENT OWNERS ADDRESS	PARCEL SIZE/GRID COORD	TOTAL	SPECIAL DISTRICTS	ACCOUNT NO.			

64.050-4-10	16 Walnut St 210 1 Family Res		Basic Star 41854	0	0	0	28,800
Durham Jack Anthony	Potsdam 2 407402	8,100	VILLAGE TAXABLE VALUE		37,000		
16 Walnut St	By Will & deed	37,000	COUNTY TAXABLE VALUE		37,000		
Potsdam, NY 13676	85sp28000		TOWN TAXABLE VALUE		37,000		
	X		SCHOOL TAXABLE VALUE		8,200		
	FRNT 66.00 DPTH 287.00						
	EAST-0329220 NRTH-1704379						
	DEED BOOK 2005 PG-13919						
	FULL MARKET VALUE	38,542					

64.050-4-11	14 Walnut St 210 1 Family Res		VILLAGE TAXABLE VALUE		67,500		
Greer Michael D	Potsdam 2 407402	8,100	COUNTY TAXABLE VALUE		67,500		
12 Walnut St	98sp53000	67,500	TOWN TAXABLE VALUE		67,500		
Potsdam, NY 13676	X		SCHOOL TAXABLE VALUE		67,500		
	X						
	FRNT 66.00 DPTH 287.00						
	BANK8888869						
	EAST-0329291 NRTH-1704365						
	DEED BOOK 2005 PG-14048						
	FULL MARKET VALUE	70,313					

64.050-4-12	12 Walnut St 220 2 Family Res		Basic Star 41854	0	0	0	28,800
Greer Michael D	Potsdam 2 407402	8,100	VILLAGE TAXABLE VALUE		67,600		
12 Walnut St	2002sp42500	67,600	COUNTY TAXABLE VALUE		67,600		
Potsdam, NY 13676	X		TOWN TAXABLE VALUE		67,600		
	X		SCHOOL TAXABLE VALUE		38,800		
	FRNT 66.00 DPTH 287.00						
	BANK8888869						
	EAST-0329347 NRTH-1704390						
	DEED BOOK 2005 PG-14048						
	FULL MARKET VALUE	70,417					

64.050-4-13	10 Walnut St 210 1 Family Res		Vet - Comb 41131	0	13,125	13,125	0
Williams Robert	Potsdam 2 407402	8,100	Vet - Comb 41137	13,125	0	0	0
Williams Mary	X	52,500	Enhanced S 41834	0	0	0	52,500
PO Box 974	79sp21000		VILLAGE TAXABLE VALUE		39,375		
Potsdam, NY 13676	X		COUNTY TAXABLE VALUE		39,375		
	FRNT 66.00 DPTH 287.00		TOWN TAXABLE VALUE		39,375		
	EAST-0329413 NRTH-1704370		SCHOOL TAXABLE VALUE		0		
	DEED BOOK 945 PG-00400						
	FULL MARKET VALUE	54,688					

STATE OF NEW YORK
 COUNTY - St Lawrence
 TOWN - Potsdam
 VILLAGE - Potsdam
 SWIS - 407403

2 0 1 2 T E N T A T I V E A S S E S S M E N T R O L L
 T A X A B L E SECTION OF THE ROLL - 1
 THESE ASSESSMENTS ARE ALSO USED FOR VILLAGE PURPOSES
 TAX MAP NUMBER SEQUENCE
 UNIFORM PERCENT OF VALUE IS 096.00
 UNIFORM PERCENT OF VALUE IS 096.00

PAGE 380
 VALUATION DATE-JUL 01, 2011
 TAXABLE STATUS DATE-MAR 01, 2012

TAX MAP PARCEL NUMBER	PROPERTY LOCATION & CLASS	ASSESSMENT	EXEMPTION CODE	VILLAGE	COUNTY	TOWN	SCHOOL
CURRENT OWNERS NAME	SCHOOL DISTRICT	LAND	TAX DESCRIPTION	TAXABLE VALUE			
CURRENT OWNERS ADDRESS	PARCEL SIZE/GRID COORD	TOTAL	SPECIAL DISTRICTS			ACCOUNT NO.	

64.050-4-14	8 Walnut St 220 2 Family Res Potsdam 2 407402	8,100	VILLAGE TAXABLE VALUE	60,000		1- 56- 1	
Stone Bryan R	X	60,000	COUNTY TAXABLE VALUE	60,000			
118 Sweeney Rd	X		TOWN TAXABLE VALUE	60,000			
Potsdam, NY 13676	X		SCHOOL TAXABLE VALUE	60,000			
	FRNT 66.00 DPTH 287.00 EAST-0329493 NRTH-1704357 DEED BOOK 2007 PG-19701 FULL MARKET VALUE 62,500						

64.050-4-15	6 Walnut St 210 1 Family Res Potsdam 2 407402	7,600	Vet - Comb 41131	0	13,000	13,000	0
Thomas Durward L	X	52,000	Vet - Comb 41137	13,000	0	0	0
6 Walnut St	X		Enhanced S 41834	0	0	0	52,000
Potsdam, NY 13676	84sp26000 90Sp45000		VILLAGE TAXABLE VALUE	39,000			
	X		COUNTY TAXABLE VALUE	39,000			
	FRNT 66.00 DPTH 182.00 EAST-0329551 NRTH-1704398 DEED BOOK 1058 PG-421 FULL MARKET VALUE 54,167		TOWN TAXABLE VALUE	39,000			
			SCHOOL TAXABLE VALUE	0			

64.050-4-16	4 Walnut St 220 2 Family Res Potsdam 2 407402	7,600	VILLAGE TAXABLE VALUE	55,000		1- 15-14	
Charlebois Joseph F	X	55,000	COUNTY TAXABLE VALUE	55,000			
194 Curtis Rd	X		TOWN TAXABLE VALUE	55,000			
Potsdam, NY 13676	X		SCHOOL TAXABLE VALUE	55,000			
	FRNT 66.00 DPTH 182.00 EAST-0329620 NRTH-1704382 DEED BOOK 2003 PG-227 FULL MARKET VALUE 57,292						

64.050-4-17	101 Market St 411 Apartment Potsdam 2 407402	24,700	VILLAGE TAXABLE VALUE	87,500		1- 83- 1	
Langlois Milton J	X	87,500	COUNTY TAXABLE VALUE	87,500			
11 Bowers St	X		TOWN TAXABLE VALUE	87,500			
Massena, NY 13662-2104	X		SCHOOL TAXABLE VALUE	87,500			
	2004sp85000 FRNT 66.00 DPTH 198.00 EAST-0329745 NRTH-1704448 DEED BOOK 2004 PG-13124 FULL MARKET VALUE 91,146						

STATE OF NEW YORK
 COUNTY - St Lawrence
 TOWN - Potsdam
 VILLAGE - Potsdam
 SWIS - 407403

2 0 1 2 T E N T A T I V E A S S E S S M E N T R O L L
 T A X A B L E SECTION OF THE ROLL - 1
 THESE ASSESSMENTS ARE ALSO USED FOR VILLAGE PURPOSES
 TAX MAP NUMBER SEQUENCE
 UNIFORM PERCENT OF VALUE IS 096.00
 UNIFORM PERCENT OF VALUE IS 096.00

PAGE 381
 VALUATION DATE-JUL 01, 2011
 TAXABLE STATUS DATE-MAR 01, 2012

TAX MAP PARCEL NUMBER	PROPERTY LOCATION & CLASS	ASSESSMENT	EXEMPTION CODE-----VILLAGE-----	COUNTY-----	TOWN-----	SCHOOL
CURRENT OWNERS NAME	SCHOOL DISTRICT	LAND	TAX DESCRIPTION	TAXABLE VALUE		
CURRENT OWNERS ADDRESS	PARCEL SIZE/GRID COORD	TOTAL	SPECIAL DISTRICTS		ACCOUNT NO.	

64.050-4-18	99 Market St 220 2 Family Res Potsdam 2 407402	12,400	Basic Star 41854	0	0	1- 51- 1
Kaplan John	X	116,500	VILLAGE TAXABLE VALUE		116,500	28,800
99 Market St	X		COUNTY TAXABLE VALUE		116,500	
Potsdam, NY 13676	X		TOWN TAXABLE VALUE		116,500	
	X		SCHOOL TAXABLE VALUE		87,700	
	FRNT 116.00 DPTH 198.00					
	EAST-0331484 NRTH-1705711					
	DEED BOOK 2001 PG-19433					
	FULL MARKET VALUE	121,354				

64.050-4-19	97 Market St 411 Apartment Potsdam 2 407402	31,100	VILLAGE TAXABLE VALUE		80,000	1- 92-10
BH Properties Inc	X	80,000	COUNTY TAXABLE VALUE		80,000	
20 Elm St	95sp471000<		TOWN TAXABLE VALUE		80,000	
Potsdam, NY 13676-1899	X		SCHOOL TAXABLE VALUE		80,000	
	X					
	FRNT 106.00 DPTH 228.00					
	EAST-0329714 NRTH-1704252					
	DEED BOOK 1090 PG-320					
	FULL MARKET VALUE	83,333				

64.050-4-22	5 Washington St 210 1 Family Res Potsdam 2 407402	8,600	Basic Star 41854	0	0	1- 52-15
Goliber Joseph	X	63,500	VILLAGE TAXABLE VALUE		63,500	28,800
Goliber Cindy	X		COUNTY TAXABLE VALUE		63,500	
5 Washington St	86sp30000		TOWN TAXABLE VALUE		63,500	
Potsdam, NY 13676	X		SCHOOL TAXABLE VALUE		34,700	
	X					
	FRNT 83.00 DPTH 206.00					
	EAST-0329601 NRTH-1704166					
	DEED BOOK 998 PG-00337					
	FULL MARKET VALUE	66,146				

64.050-4-23	7 Washington St 411 Apartment Potsdam 2 407402	20,600	VILLAGE TAXABLE VALUE		60,000	1- 39- 4
Wenzel Jody	X	60,000	COUNTY TAXABLE VALUE		60,000	
Wenzel Heather	2004sp40000		TOWN TAXABLE VALUE		60,000	
2370 State Highway 11B	X		SCHOOL TAXABLE VALUE		60,000	
Potsdam, NY 13676	66x100x19x23x48x123					
	FRNT 66.00 DPTH 123.00					
	EAST-0329529 NRTH-1704166					
	DEED BOOK 2004 PG-10239					
	FULL MARKET VALUE	62,500				

STATE OF NEW YORK
 COUNTY - St Lawrence
 TOWN - Potsdam
 VILLAGE - Potsdam
 SWIS - 407403

2 0 1 2 T E N T A T I V E A S S E S S M E N T R O L L
 T A X A B L E SECTION OF THE ROLL - 1
 THESE ASSESSMENTS ARE ALSO USED FOR VILLAGE PURPOSES
 TAX MAP NUMBER SEQUENCE
 UNIFORM PERCENT OF VALUE IS 096.00
 UNIFORM PERCENT OF VALUE IS 096.00

PAGE 382
 VALUATION DATE-JUL 01, 2011
 TAXABLE STATUS DATE-MAR 01, 2012

TAX MAP PARCEL NUMBER	PROPERTY LOCATION & CLASS	ASSESSMENT	EXEMPTION CODE	VILLAGE	COUNTY	TOWN	SCHOOL
CURRENT OWNERS NAME	SCHOOL DISTRICT	LAND	TAX DESCRIPTION	TAXABLE VALUE			
CURRENT OWNERS ADDRESS	PARCEL SIZE/GRID COORD	TOTAL	SPECIAL DISTRICTS				ACCOUNT NO.

64.050-4-24	9 Washington St 220 2 Family Res Potsdam 2 407402	6,300	VILLAGE TAXABLE VALUE	69,000			1- 39-12
Robbins William E	X	69,000	COUNTY TAXABLE VALUE	69,000			
337 County Route 56	79sp26000		TOWN TAXABLE VALUE	69,000			
Potsdam, NY 13676	X		SCHOOL TAXABLE VALUE	69,000			
	FRNT 83.00 DPTH 100.00						
	EAST-0329454 NRTH-1704158						
	DEED BOOK 944 PG-00410						
	FULL MARKET VALUE	71,875					

64.050-4-25	11 Washington St 210 1 Family Res Potsdam 2 407402	5,600	Basic Star 41854	0	0	0	1- 60- 2 28,800
Weld Rebecca N	X	75,000	VILLAGE TAXABLE VALUE	75,000			
Weld Francis M Jr	2006sp33300		COUNTY TAXABLE VALUE	75,000			
11 Washington St	2009sp80000		TOWN TAXABLE VALUE	75,000			
Potsdam, NY 13676	X		SCHOOL TAXABLE VALUE	46,200			
	FRNT 58.00 DPTH 100.00						
	BANK8888869						
	EAST-0329388 NRTH-1704153						
	DEED BOOK 2009 PG-12599						
	FULL MARKET VALUE	78,125					

64.050-4-26	13 Washington St 210 1 Family Res Potsdam 2 407402	5,600	Vet - Wart 41121	0	8,745	8,745	1- 87- 7 0
Smutz Ruth M	X	58,300	Vet - Wart 41127	8,745	0	0	0
13 Washington St	X		Enhanced S 41834	0	0	0	58,300
Potsdam, NY 13676	X		VILLAGE TAXABLE VALUE	49,555			
	FRNT 58.00 DPTH 100.00		COUNTY TAXABLE VALUE	49,555			
	EAST-0329325 NRTH-1704150		TOWN TAXABLE VALUE	49,555			
	DEED BOOK 512 PG-00463		SCHOOL TAXABLE VALUE	0			
	FULL MARKET VALUE	60,729					

64.050-4-27	15,15 1/2 Washington St 230 3 Family Res Potsdam 2 407402	5,700	VILLAGE TAXABLE VALUE	48,500			1- 2- 6
Amelotte John C	X	48,500	COUNTY TAXABLE VALUE	48,500			
PO Box 128	X		TOWN TAXABLE VALUE	48,500			
Potsdam, NY 13676	X		SCHOOL TAXABLE VALUE	48,500			
	63x55x6x45x69x100						
	FRNT 63.00 DPTH 100.00						
	ACRES 0.15 BANK8888869						
	EAST-0329267 NRTH-1704161						
	DEED BOOK 711 PG-00490						
	FULL MARKET VALUE	50,521					

STATE OF NEW YORK
 COUNTY - St Lawrence
 TOWN - Potsdam
 VILLAGE - Potsdam
 SWIS - 407403

2 0 1 2 T E N T A T I V E A S S E S S M E N T R O L L
 T A X A B L E SECTION OF THE ROLL - 1
 THESE ASSESSMENTS ARE ALSO USED FOR VILLAGE PURPOSES
 TAX MAP NUMBER SEQUENCE
 UNIFORM PERCENT OF VALUE IS 096.00
 UNIFORM PERCENT OF VALUE IS 096.00

PAGE 383
 VALUATION DATE-JUL 01, 2011
 TAXABLE STATUS DATE-MAR 01, 2012

TAX MAP PARCEL NUMBER	PROPERTY LOCATION & CLASS	ASSESSMENT	EXEMPTION CODE	VILLAGE	COUNTY	TOWN	SCHOOL
CURRENT OWNERS NAME	SCHOOL DISTRICT	LAND	TAX DESCRIPTION	TAXABLE VALUE			
CURRENT OWNERS ADDRESS	PARCEL SIZE/GRID COORD	TOTAL	SPECIAL DISTRICTS				ACCOUNT NO.

64.050-4-28	17 Washington St 220 2 Family Res Potsdam 2 407402	6,300	VILLAGE TAXABLE VALUE	44,000	64.050-4-28		1-105-14
Tannenbaum Charles	80x100x74x45x6x55	44,000	COUNTY TAXABLE VALUE	44,000			
214 Sullivan St Ste 6A	FRNT 80.00 DPTH 100.00		TOWN TAXABLE VALUE	44,000			
New York, NY 10012-1354	EAST-0329206 NRTH-1704153		SCHOOL TAXABLE VALUE	44,000			
	DEED BOOK 2004 PG-4573						
	FULL MARKET VALUE	45,833					

64.050-4-29	19 Washington St 210 1 Family Res Potsdam 2 407402	5,400	VILLAGE TAXABLE VALUE	37,000	64.050-4-29		1- 45- 4
Miller James	X	37,000	COUNTY TAXABLE VALUE	37,000			
Miller Dorinda	X		TOWN TAXABLE VALUE	37,000			
1088 County Route 38	X		SCHOOL TAXABLE VALUE	37,000			
Norfolk, NY 13667	X						
	FRNT 55.00 DPTH 100.00						
	EAST-0329128 NRTH-1704164						
	DEED BOOK 2007 PG-6371						
	FULL MARKET VALUE	38,542					

64.050-4-31	23 Washington St 210 1 Family Res	5,800	Basic Star 41854	0	64.050-4-31		1- 12- 4
Fuller Tylor	Potsdam 2 407402	30,000	VILLAGE TAXABLE VALUE	30,000			28,800
Sawyer Jessica	2000sp27760		COUNTY TAXABLE VALUE	30,000			
23 Washington St	2011sp20000		TOWN TAXABLE VALUE	30,000			
Potsdam, NY 13676	2004sp25000		SCHOOL TAXABLE VALUE	1,200			
	FRNT 66.00 DPTH 100.00						
	EAST-0328788 NRTH-1704153						
	DEED BOOK 2011 PG-14502						
	FULL MARKET VALUE	31,250					

64.050-4-32.1	25 Washington St 210 1 Family Res	8,000	Vet - Comb 41131	0	64.050-4-32.1		1- 33- 9
Fuller Ann	Potsdam 2 407402	57,200	Vet - Comb 41137	8,550			0
Fuller Ralph	X		Aged - Tow 41803	0			0
25 Washington St	X		Physically 41900	23,000			0
Potsdam, NY 13676	X		Enhanced S 41834	0			0
	FRNT 66.00 DPTH 267.00		VILLAGE TAXABLE VALUE	25,650			23,000
	BANK8888173		COUNTY TAXABLE VALUE	25,650			34,200
	EAST-0328723 NRTH-1704194		TOWN TAXABLE VALUE	16,672			
	DEED BOOK 904 PG-00875		SCHOOL TAXABLE VALUE	0			
	FULL MARKET VALUE	59,583					

STATE OF NEW YORK
 COUNTY - St Lawrence
 TOWN - Potsdam
 VILLAGE - Potsdam
 SWIS - 407403

2 0 1 2 T E N T A T I V E A S S E S S M E N T R O L L
 T A X A B L E SECTION OF THE ROLL - 1
 THESE ASSESSMENTS ARE ALSO USED FOR VILLAGE PURPOSES
 TAX MAP NUMBER SEQUENCE
 UNIFORM PERCENT OF VALUE IS 096.00
 UNIFORM PERCENT OF VALUE IS 096.00

PAGE 384
 VALUATION DATE-JUL 01, 2011
 TAXABLE STATUS DATE-MAR 01, 2012

TAX MAP PARCEL NUMBER	PROPERTY LOCATION & CLASS	ASSESSMENT	EXEMPTION CODE	VILLAGE	COUNTY	TOWN	SCHOOL
CURRENT OWNERS NAME	SCHOOL DISTRICT	LAND	TAX DESCRIPTION	TAXABLE VALUE			
CURRENT OWNERS ADDRESS	PARCEL SIZE/GRID COORD	TOTAL	SPECIAL DISTRICTS				ACCOUNT NO.
***** 64.050-4-33 *****							
64.050-4-33	27 Washington St						1- 17- 4
Lapoint Leo	210 1 Family Res		Enhanced S 41834	0	0	0	40,000
Lapoint Bonnie	Potsdam 2 407402	5,800	VILLAGE TAXABLE VALUE		40,000		
27 Washington St	X	40,000	COUNTY TAXABLE VALUE		40,000		
Potsdam, NY 13676	X		TOWN TAXABLE VALUE		40,000		
	X		SCHOOL TAXABLE VALUE		0		
	FRNT 66.00 DPTH 100.00						
	EAST-0328661 NRTH-1704153						
	DEED BOOK 928 PG-00008						
	FULL MARKET VALUE	41,667					
***** 64.050-4-34 *****							
64.050-4-34	26 Washington St						1- 55- 5
Lapoint Ronald	210 1 Family Res		Vet - Wart 41121	0	5,400	5,400	0
Lapoint Joan	Potsdam 2 407402	5,300	Vet - Wart 41127	5,400	0	0	0
26 Washington St	X	36,000	Enhanced S 41834	0	0	0	36,000
Potsdam, NY 13676	X		VILLAGE TAXABLE VALUE		30,600		
	X		COUNTY TAXABLE VALUE		30,600		
	FRNT 83.00 DPTH 70.00		TOWN TAXABLE VALUE		30,600		
	EAST-0328722 NRTH-1704039		SCHOOL TAXABLE VALUE		0		
	DEED BOOK 844 PG-00315						
	FULL MARKET VALUE	37,500					
***** 64.050-4-35 *****							
64.050-4-35	28 Washington St						1-104-15
Charleson Samuel R	210 1 Family Res		VILLAGE TAXABLE VALUE		33,600		
Charleson Elaine C	Potsdam 2 407402	4,800	COUNTY TAXABLE VALUE		33,600		
377 May Rd	04/03 SP 22000	33,600	TOWN TAXABLE VALUE		33,600		
Potsdam, NY 13676	2011sp45000		SCHOOL TAXABLE VALUE		33,600		
	X						
	FRNT 66.00 DPTH 70.00						
	BANK8888869						
	EAST-0328653 NRTH-1704026						
	DEED BOOK 2011 PG-6022						
	FULL MARKET VALUE	35,000					
***** 64.050-4-36 *****							
64.050-4-36	30 Washington St						1- 53-15
Labrake Freida	311 Res vac land - WTRFRNT		Vet Chg of 41003	10,000	0	10,000	0
207 Barker Rd	Potsdam 2 407402	10,000	Vet Pro Ra 41112	0	10,000	0	0
Potsdam, NY 13676	X	10,000	VILLAGE TAXABLE VALUE		0		
	X		COUNTY TAXABLE VALUE		0		
	210x70x180x75		TOWN TAXABLE VALUE		0		
	FRNT 75.00 DPTH 210.00		SCHOOL TAXABLE VALUE		10,000		
	EAST-0328526 NRTH-1704039						
	DEED BOOK 745 PG-00284						
	FULL MARKET VALUE	10,417					

STATE OF NEW YORK
 COUNTY - St Lawrence
 TOWN - Potsdam
 VILLAGE - Potsdam
 SWIS - 407403

2 0 1 2 T E N T A T I V E A S S E S S M E N T R O L L
 T A X A B L E SECTION OF THE ROLL - 1
 THESE ASSESSMENTS ARE ALSO USED FOR VILLAGE PURPOSES
 TAX MAP NUMBER SEQUENCE
 UNIFORM PERCENT OF VALUE IS 096.00
 UNIFORM PERCENT OF VALUE IS 096.00

PAGE 385
 VALUATION DATE-JUL 01, 2011
 TAXABLE STATUS DATE-MAR 01, 2012

TAX MAP PARCEL NUMBER	PROPERTY LOCATION & CLASS	ASSESSMENT	EXEMPTION CODE	VILLAGE	COUNTY	TOWN	SCHOOL
CURRENT OWNERS NAME	SCHOOL DISTRICT	LAND	TAX DESCRIPTION	TAXABLE VALUE			
CURRENT OWNERS ADDRESS	PARCEL SIZE/GRID COORD	TOTAL	SPECIAL DISTRICTS				ACCOUNT NO.

64.050-4-37	29 Washington St 311 Res vac land - WTRFNT		VILLAGE TAXABLE VALUE	20,000			1- 27- 6
Hagelund Thomas A	Potsdam 2 407402	20,000	COUNTY TAXABLE VALUE	20,000			
357 McIntyre Rd	88sp18000/93sp28200<	20,000	TOWN TAXABLE VALUE	20,000			
Winthrop, NY 13697	Rvr Frt		SCHOOL TAXABLE VALUE	20,000			
	225x100w.f						
	FRNT 100.00 DPTH 225.00						
	EAST-0328518 NRTH-1704153						
	DEED BOOK 2006 PG-20314						
	FULL MARKET VALUE	20,833					

64.050-4-38	29 1/2 Washington St 312 Vac w/imprv - WTRFNT		VILLAGE TAXABLE VALUE	5,000			1- 33- 7
Hagelund Thomas A	Potsdam 2 407402	5,000	COUNTY TAXABLE VALUE	5,000			
357 McIntyre Rd	X	5,000	TOWN TAXABLE VALUE	5,000			
Winthrop, NY 13697	X		SCHOOL TAXABLE VALUE	5,000			
	66'w.f x277'x66'x272						
	FRNT 66.00 DPTH 274.50						
	EAST-0328515 NRTH-1704241						
	DEED BOOK 2006 PG-20314						
	FULL MARKET VALUE	5,208					

64.050-4-39.1	24 Washington St 314 Rural vac<10 - WTRFNT		VILLAGE TAXABLE VALUE	10,100			1- 59- 5
Savage John B	Potsdam 2 407402	10,100	COUNTY TAXABLE VALUE	10,100			
30 Elderkin St	X	10,100	TOWN TAXABLE VALUE	10,100			
Potsdam, NY 13676	88sp1800		SCHOOL TAXABLE VALUE	10,100			
	Re: 1025-17						
	ACRES 3.20						
	EAST-0328808 NRTH-1704006						
	DEED BOOK 2006 PG-15795						
	FULL MARKET VALUE	10,521					

64.050-4-40	20 Washington St 220 2 Family Res		Empire Zon 47670	43,650	43,650	43,650	1- 96- 4
Ramsay Robert D	Potsdam 2 407402	9,500	VILLAGE TAXABLE VALUE	49,350			43,650
Hafer Matthew J	x	93,000	COUNTY TAXABLE VALUE	49,350			
33 1/2 Main St	x		TOWN TAXABLE VALUE	49,350			
Potsdam, NY 13676-2074	118x190x103x190		SCHOOL TAXABLE VALUE	49,350			
	FRNT 118.00 DPTH 190.00						
	EAST-0329108 NRTH-1703982						
	DEED BOOK 2003 PG-7887						
	FULL MARKET VALUE	96,875					

STATE OF NEW YORK
 COUNTY - St Lawrence
 TOWN - Potsdam
 VILLAGE - Potsdam
 SWIS - 407403

2 0 1 2 T E N T A T I V E A S S E S S M E N T R O L L
 T A X A B L E SECTION OF THE ROLL - 1
 THESE ASSESSMENTS ARE ALSO USED FOR VILLAGE PURPOSES
 TAX MAP NUMBER SEQUENCE
 UNIFORM PERCENT OF VALUE IS 096.00
 UNIFORM PERCENT OF VALUE IS 096.00

PAGE 386
 VALUATION DATE-JUL 01, 2011
 TAXABLE STATUS DATE-MAR 01, 2012

TAX MAP PARCEL NUMBER	PROPERTY LOCATION & CLASS	ASSESSMENT	EXEMPTION CODE	VILLAGE	COUNTY	TOWN	SCHOOL
CURRENT OWNERS NAME	SCHOOL DISTRICT	LAND	TAX DESCRIPTION	TAXABLE VALUE			
CURRENT OWNERS ADDRESS	PARCEL SIZE/GRID COORD	TOTAL	SPECIAL DISTRICTS			ACCOUNT NO.	

64.050-4-41	16 Washington St 220 2 Family Res				64.050-4-41	*****	1- 24- 2
Hazen Ian	Potsdam 2 407402	4,800	VILLAGE TAXABLE VALUE	52,000			
PO Box 461	96sp22000	52,000	COUNTY TAXABLE VALUE	52,000			
Parishville, NY 13672	X		TOWN TAXABLE VALUE	52,000			
	X		SCHOOL TAXABLE VALUE				
	FRNT 50.00 DPTH 88.00						
	EAST-0329228 NRTH-1704024						
	DEED BOOK 1102 PG-1085						
	FULL MARKET VALUE	54,167					

64.050-4-42	15 Maynard St 210 1 Family Res		Basic Star 41854	0	64.050-4-42	*****	1- 24- 1
Rockefeller Timothy	Potsdam 2 407402	2,900	VILLAGE TAXABLE VALUE	41,500			28,800
Rockefeller Pamela	L/CON	41,500	COUNTY TAXABLE VALUE	41,500			
15 Maynard St	X		TOWN TAXABLE VALUE	41,500			
Potsdam, NY 13676	122783sp6124		SCHOOL TAXABLE VALUE	12,700			
	FRNT 36.00 DPTH 50.00						
	EAST-0329230 NRTH-1703961						
	DEED BOOK 2009 PG-1828						
	FULL MARKET VALUE	43,229					

64.050-4-43	14 Washington St 220 2 Family Res				64.050-4-43	*****	1- 72-14
Lynch Nancy	Potsdam 2 407402	6,200	VILLAGE TAXABLE VALUE	52,500			
Wells Mark	L/con 4/97	52,500	COUNTY TAXABLE VALUE	52,500			
485 Porter Lynch Rd	X		TOWN TAXABLE VALUE	52,500			
Norwood, NY 13668	X		SCHOOL TAXABLE VALUE	52,500			
	FRNT 58.00 DPTH 124.00						
	EAST-0329283 NRTH-1704010						
	DEED BOOK 1998 PG-2096						
	FULL MARKET VALUE	54,688					

64.050-4-44	12 Washington St 210 1 Family Res		Basic Star 41854	0	64.050-4-44	*****	1- 30- 8
Matott Christopher	Potsdam 2 407402	6,500	VILLAGE TAXABLE VALUE	74,500			28,800
Bradley Lisa M	99sp44000	74,500	COUNTY TAXABLE VALUE	74,500			
12 Washington St	2006sp72000		TOWN TAXABLE VALUE	74,500			
Potsdam, NY 13676	FRNT 66.00 DPTH 124.00		SCHOOL TAXABLE VALUE	45,700			
	BANK8888869						
	EAST-0329352 NRTH-1703997						
	DEED BOOK 2006 PG-21859						
	FULL MARKET VALUE	77,604					

STATE OF NEW YORK
 COUNTY - St Lawrence
 TOWN - Potsdam
 VILLAGE - Potsdam
 SWIS - 407403

2 0 1 2 T E N T A T I V E A S S E S S M E N T R O L L
 T A X A B L E SECTION OF THE ROLL - 1
 THESE ASSESSMENTS ARE ALSO USED FOR VILLAGE PURPOSES
 TAX MAP NUMBER SEQUENCE
 UNIFORM PERCENT OF VALUE IS 096.00
 UNIFORM PERCENT OF VALUE IS 096.00

PAGE 387
 VALUATION DATE-JUL 01, 2011
 TAXABLE STATUS DATE-MAR 01, 2012

TAX MAP PARCEL NUMBER	PROPERTY LOCATION & CLASS	ASSESSMENT	EXEMPTION CODE	VILLAGE	COUNTY	TOWN	SCHOOL
CURRENT OWNERS NAME	SCHOOL DISTRICT	LAND	TAX DESCRIPTION	TAXABLE VALUE			
CURRENT OWNERS ADDRESS	PARCEL SIZE/GRID COORD	TOTAL	SPECIAL DISTRICTS				ACCOUNT NO.
***** 64.050-4-45 *****							
64.050-4-45	10 Washington St						1- 57- 9
Talcott Kevin	210 1 Family Res		Basic Star 41854	0	0	0	28,800
Talcott Jennifer	Potsdam 2 407402	6,500	VILLAGE TAXABLE VALUE		65,000		
10 Washington St	95sp46500	65,000	COUNTY TAXABLE VALUE		65,000		
Potsdam, NY 13676	X		TOWN TAXABLE VALUE		65,000		
	X		SCHOOL TAXABLE VALUE		36,200		
	FRNT 66.00 DPTH 124.00						
	BANK8888178						
	EAST-0329409 NRTH-1704004						
	DEED BOOK 1093 PG-960						
	FULL MARKET VALUE	67,708					
***** 64.050-4-46 *****							
64.050-4-46	8 Washington St						1- 94- 2
Thorpe Barbara	210 1 Family Res		Vet - Wart 41121	0	9,750	9,750	0
8 Washington St	Potsdam 2 407402	6,500	Vet - Wart 41127	9,750	0	0	0
Potsdam, NY 13676	X	65,000	Enhanced S 41834	0	0	0	59,710
	X		VILLAGE TAXABLE VALUE		55,250		
	X		COUNTY TAXABLE VALUE		55,250		
	FRNT 66.00 DPTH 124.00		TOWN TAXABLE VALUE		55,250		
	EAST-0329478 NRTH-1704008		SCHOOL TAXABLE VALUE		5,290		
	DEED BOOK 585 PG-00192						
	FULL MARKET VALUE	67,708					
***** 64.050-4-47 *****							
64.050-4-47	6 Washington St						1-106- 8
Clothier Seth Thomas B	210 1 Family Res		Basic Star 41854	0	0	0	28,800
6 Washington St	Potsdam 2 407402	6,200	VILLAGE TAXABLE VALUE		94,000		
Potsdam, NY 13676-1110	2008sp25000	94,000	COUNTY TAXABLE VALUE		94,000		
	2011sp92400		TOWN TAXABLE VALUE		94,000		
	X		SCHOOL TAXABLE VALUE		65,200		
	FRNT 58.00 DPTH 124.00						
	BANK8888111						
	EAST-0329542 NRTH-1704001						
	DEED BOOK 2011 PG-13433						
	FULL MARKET VALUE	97,917					
***** 64.050-4-48 *****							
64.050-4-48	4 Washington St						1-104-10
Beta Tau Fraternity Alumni Ass	210 1 Family Res		VILLAGE TAXABLE VALUE		52,500		
814 Pinewood Ave	Potsdam 2 407402	6,800	COUNTY TAXABLE VALUE		52,500		
Schenectady, NY 12309	2002sp43260	52,500	TOWN TAXABLE VALUE		52,500		
	X		SCHOOL TAXABLE VALUE		52,500		
	X						
	FRNT 74.00 DPTH 124.00						
	EAST-0329606 NRTH-1704001						
	DEED BOOK 2012 PG-280						
	FULL MARKET VALUE	54,688					

STATE OF NEW YORK
 COUNTY - St Lawrence
 TOWN - Potsdam
 VILLAGE - Potsdam
 SWIS - 407403

2 0 1 2 T E N T A T I V E A S S E S S M E N T R O L L
 T A X A B L E SECTION OF THE ROLL - 1
 THESE ASSESSMENTS ARE ALSO USED FOR VILLAGE PURPOSES
 TAX MAP NUMBER SEQUENCE
 UNIFORM PERCENT OF VALUE IS 096.00
 UNIFORM PERCENT OF VALUE IS 096.00

PAGE 388
 VALUATION DATE-JUL 01, 2011
 TAXABLE STATUS DATE-MAR 01, 2012

TAX MAP PARCEL NUMBER	PROPERTY LOCATION & CLASS	ASSESSMENT	EXEMPTION CODE	VILLAGE	COUNTY	TOWN	SCHOOL
CURRENT OWNERS NAME	SCHOOL DISTRICT	LAND	TAX DESCRIPTION	TAXABLE VALUE			
CURRENT OWNERS ADDRESS	PARCEL SIZE/GRID COORD	TOTAL	SPECIAL DISTRICTS				ACCOUNT NO.

64.050-4-49	91 Market St 418 Inn/lodge		VILLAGE TAXABLE VALUE	125,000			1- 4-10
Gamma MU Chapter PHI Sigma	Potsdam 2 407402	32,000	COUNTY TAXABLE VALUE	125,000			
8178 Lark Brown Rd Ste 202	97sp100000	125,000	TOWN TAXABLE VALUE	125,000			
Elkridge, MD 21075-6424	X 85sp61500		SCHOOL TAXABLE VALUE	125,000			
	FRNT 122.00 DPTH 200.00						
	EAST-0329754 NRTH-1704001						
	DEED BOOK 2010 PG-4440						
	FULL MARKET VALUE	130,208					

64.050-5-2	33,35 Cherry St 210 1 Family Res		Aged - Tow 41803	0	0	16,000	0
Hanson Mrs Agatha	Potsdam 2 407402	11,100	Aged - Co 41805	0	8,000	0	8,000
35 Cherry St	X	40,000	Enhanced S 41834	0	0	0	32,000
Potsdam, NY 13676	X 149x285x99x304		VILLAGE TAXABLE VALUE	40,000			
	FRNT 149.00 DPTH 294.50		COUNTY TAXABLE VALUE	32,000			
	EAST-0328378 NRTH-1705564		TOWN TAXABLE VALUE	24,000			
	DEED BOOK 355 PG-00320		SCHOOL TAXABLE VALUE	0			
	FULL MARKET VALUE	41,667					

64.050-5-4.11	30,32 Cherry St 210 1 Family Res		VILLAGE TAXABLE VALUE	18,000			1-102- 8.1
Lomastro Stephen	Potsdam 2 407402	3,400	COUNTY TAXABLE VALUE	18,000			
Lomastro Janet	96'FRT VAR	18,000	TOWN TAXABLE VALUE	18,000			
26 Riverside Dr	X		SCHOOL TAXABLE VALUE	18,000			
Potsdam, NY 13676	FRNT 96.00 DPTH 71.50						
	EAST-0328471 NRTH-1705341						
	DEED BOOK 2006 PG-4027						
	FULL MARKET VALUE	18,750					

64.050-5-6	23 Riverside Dr 210 1 Family Res		VILLAGE TAXABLE VALUE	30,000			1- 84-10
Lomastro Stephen	Potsdam 2 407402	8,600	COUNTY TAXABLE VALUE	30,000			
Lomastro Janet	95sp20000	30,000	TOWN TAXABLE VALUE	30,000			
26 Riverside Dr	21,23 Riverside Dr		SCHOOL TAXABLE VALUE	30,000			
Potsdam, NY 13676	118x144x123x66x9x115						
	FRNT 105.00 DPTH 157.00						
	EAST-0328487 NRTH-1705261						
	DEED BOOK 1094 PG-373						
	FULL MARKET VALUE	31,250					

STATE OF NEW YORK
 COUNTY - St Lawrence
 TOWN - Potsdam
 VILLAGE - Potsdam
 SWIS - 407403

2 0 1 2 T E N T A T I V E A S S E S S M E N T R O L L
 T A X A B L E SECTION OF THE ROLL - 1
 THESE ASSESSMENTS ARE ALSO USED FOR VILLAGE PURPOSES
 TAX MAP NUMBER SEQUENCE
 UNIFORM PERCENT OF VALUE IS 096.00
 UNIFORM PERCENT OF VALUE IS 096.00

PAGE 389
 VALUATION DATE-JUL 01, 2011
 TAXABLE STATUS DATE-MAR 01, 2012

TAX MAP PARCEL NUMBER	PROPERTY LOCATION & CLASS	ASSESSMENT	EXEMPTION CODE	VILLAGE	COUNTY	TOWN	SCHOOL	ACCOUNT NO.
CURRENT OWNERS NAME	SCHOOL DISTRICT	LAND	TAX DESCRIPTION	TAXABLE VALUE				
CURRENT OWNERS ADDRESS	PARCEL SIZE/GRID COORD	TOTAL	SPECIAL DISTRICTS					
***** 64.050-5-8.1 *****								
64.050-5-8.1	17 Riverside Dr 210 1 Family Res		Basic Star 41854	0	0	0	28,800	1- 54- 3
Farmer Geralyn	Potsdam 2 407402	7,700	VILLAGE TAXABLE VALUE		58,300			
17 Riverside Dr	X	58,300	COUNTY TAXABLE VALUE		58,300			
Potsdam, NY 13676	X		TOWN TAXABLE VALUE		58,300			
	X		SCHOOL TAXABLE VALUE		29,500			
	FRNT 116.00 DPTH 115.00 BANK8888870							
	EAST-0328480 NRTH-1705153							
	DEED BOOK 2001 PG-3443							
	FULL MARKET VALUE	60,729						
***** 64.050-5-9 *****								
64.050-5-9	39 Larnard St 311 Res vac land		VILLAGE TAXABLE VALUE		3,600			1- 81- 1
Parks Douglas	Potsdam 2 407402	3,600	COUNTY TAXABLE VALUE		3,600			
Parks Paula	x	3,600	TOWN TAXABLE VALUE		3,600			
14 Riverside Dr	91sp11000		SCHOOL TAXABLE VALUE		3,600			
Potsdam, NY 13676	x							
	FRNT 115.00 DPTH 52.00							
	EAST-0328492 NRTH-1705070							
	DEED BOOK 1998 PG-15252							
	FULL MARKET VALUE	3,750						
***** 64.050-5-10 *****								
64.050-5-10	37 Larnard St 210 1 Family Res		Basic Star 41854	0	0	0	28,800	1- 31-13
Laraby Joseph E Sr	Potsdam 2 407402	7,100	VILLAGE TAXABLE VALUE		38,000			
37 Larnard St	98sp10000nv	38,000	COUNTY TAXABLE VALUE		38,000			
Potsdam, NY 13676	86sp26500		TOWN TAXABLE VALUE		38,000			
	X		SCHOOL TAXABLE VALUE		9,200			
	FRNT 60.00 DPTH 162.00							
	EAST-0328569 NRTH-1705118							
	DEED BOOK 1998 PG-4145							
	FULL MARKET VALUE	39,583						
***** 64.050-5-11 *****								
64.050-5-11	35 Larnard St 210 1 Family Res		Vet - Comb 41131	0	10,125	10,125	0	1- 51-11
Keleher Francis	Potsdam 2 407402	7,200	Vet - Comb 41137	10,125	0	0	0	
Keleher Hilda	RE:2005/12420	40,500	Enhanced S 41834	0	0	0	40,500	
35 Larnard St	X		VILLAGE TAXABLE VALUE		30,375			
Potsdam, NY 13676	60x162x6x178		COUNTY TAXABLE VALUE		30,375			
	FRNT 60.00 DPTH 170.00		TOWN TAXABLE VALUE		30,375			
	EAST-0328635 NRTH-1705070		SCHOOL TAXABLE VALUE		0			
	DEED BOOK 2005 PG-12420							
	FULL MARKET VALUE	42,188						

STATE OF NEW YORK
 COUNTY - St Lawrence
 TOWN - Potsdam
 VILLAGE - Potsdam
 SWIS - 407403

2 0 1 2 T E N T A T I V E A S S E S S M E N T R O L L
 T A X A B L E SECTION OF THE ROLL - 1
 THESE ASSESSMENTS ARE ALSO USED FOR VILLAGE PURPOSES
 TAX MAP NUMBER SEQUENCE
 UNIFORM PERCENT OF VALUE IS 096.00
 UNIFORM PERCENT OF VALUE IS 096.00

PAGE 390
 VALUATION DATE-JUL 01, 2011
 TAXABLE STATUS DATE-MAR 01, 2012

TAX MAP PARCEL NUMBER	PROPERTY LOCATION & CLASS	ASSESSMENT	EXEMPTION CODE	VILLAGE	COUNTY	TOWN	SCHOOL
CURRENT OWNERS NAME	SCHOOL DISTRICT	LAND	TAX DESCRIPTION	TAXABLE VALUE			
CURRENT OWNERS ADDRESS	PARCEL SIZE/GRID COORD	TOTAL	SPECIAL DISTRICTS	ACCOUNT NO.			

64.050-5-12	32 Larnard St 210 1 Family Res Potsdam 2 407402	7,400	Enhanced S 41834	0	0	0	48,500
Bellar dini Carmela J (LU)		48,500	VILLAGE TAXABLE VALUE				48,500
Willer David D Rmdr			COUNTY TAXABLE VALUE				48,500
32 Larnard St			TOWN TAXABLE VALUE				48,500
Potsdam, NY 13676	63x186x118x175 FRNT 63.00 DPTH 180.50 EAST-0328684 NRTH-1704892 DEED BOOK 2004 PG-22124 FULL MARKET VALUE	50,521	SCHOOL TAXABLE VALUE				0

64.050-5-13	34 Larnard St 210 1 Family Res Potsdam 2 407402	7,500	VILLAGE TAXABLE VALUE				25,000
Martin Randy		25,000	COUNTY TAXABLE VALUE				25,000
Bradley Paul			TOWN TAXABLE VALUE				25,000
19 Sinclair Rd			SCHOOL TAXABLE VALUE				25,000
Potsdam, NY 13676	X FRNT 65.00 DPTH 175.00 EAST-0328609 NRTH-1704901 DEED BOOK 2008 PG-20906 FULL MARKET VALUE	26,042					

64.050-5-14	23 1/2 Walnut St 210 1 Family Res Potsdam 2 407402	1,200	VILLAGE TAXABLE VALUE				23,900
Chapin Carol		23,900	COUNTY TAXABLE VALUE				23,900
Narrow Terry- etals			TOWN TAXABLE VALUE				23,900
9 Larnard St			SCHOOL TAXABLE VALUE				23,900
Potsdam, NY 13676	X 7x248x29x148x60x65 FRNT 7.00 DPTH 248.00 EAST-0328782 NRTH-1704690 DEED BOOK 2011 PG-17925 FULL MARKET VALUE	24,896					

64.050-5-15	23 Walnut St 210 1 Family Res Potsdam 2 407402	5,800	VILLAGE TAXABLE VALUE				26,000
Russell George		26,000	COUNTY TAXABLE VALUE				26,000
Russell Pauline			TOWN TAXABLE VALUE				26,000
347 State Highway 11B			SCHOOL TAXABLE VALUE				26,000
Potsdam, NY 13676	X 79x65x60x108 FRNT 79.00 DPTH 86.50 EAST-0328809 NRTH-1704602 DEED BOOK 675 PG-00013 FULL MARKET VALUE	27,083					

STATE OF NEW YORK
 COUNTY - St Lawrence
 TOWN - Potsdam
 VILLAGE - Potsdam
 SWIS - 407403

2 0 1 2 T E N T A T I V E A S S E S S M E N T R O L L
 T A X A B L E SECTION OF THE ROLL - 1
 THESE ASSESSMENTS ARE ALSO USED FOR VILLAGE PURPOSES
 TAX MAP NUMBER SEQUENCE
 UNIFORM PERCENT OF VALUE IS 096.00
 UNIFORM PERCENT OF VALUE IS 096.00

PAGE 391
 VALUATION DATE-JUL 01, 2011
 TAXABLE STATUS DATE-MAR 01, 2012

TAX MAP PARCEL NUMBER	PROPERTY LOCATION & CLASS	ASSESSMENT	EXEMPTION CODE	VILLAGE	COUNTY	TOWN	SCHOOL
CURRENT OWNERS NAME	SCHOOL DISTRICT	LAND	TAX DESCRIPTION	TAXABLE VALUE			
CURRENT OWNERS ADDRESS	PARCEL SIZE/GRID COORD	TOTAL	SPECIAL DISTRICTS	ACCOUNT NO.			
***** 64.050-5-16 *****							
	25 Walnut St						1- 12-15
64.050-5-16	210 1 Family Res		Vet Chg of 41003	25,502	0	25,502	0
Butchino Helen (LU)	Potsdam 2 407402	8,200	Vet Pro Ra 41112	0	34,941	0	0
Butchino Gary (Rmdr)	X	51,700	Enhanced S 41834	0	0	0	51,700
25 Walnut St	X		VILLAGE TAXABLE VALUE		26,198		
Potsdam, NY 13676	X		COUNTY TAXABLE VALUE		16,759		
	FRNT 70.00 DPTH 248.00		TOWN TAXABLE VALUE		26,198		
	EAST-0328719 NRTH-1704679		SCHOOL TAXABLE VALUE		0		
	DEED BOOK 2008 PG-21399						
	FULL MARKET VALUE	53,854					
***** 64.050-5-17 *****							
	27 Walnut St						1- 68-11
64.050-5-17	210 1 Family Res		VILLAGE TAXABLE VALUE		57,500		
Fuller Mary J	Potsdam 2 407402	5,300	COUNTY TAXABLE VALUE		57,500		
PO Box 287	X	57,500	TOWN TAXABLE VALUE		57,500		
Potsdam, NY 13676	86sp5000		SCHOOL TAXABLE VALUE		57,500		
	X						
	FRNT 50.00 DPTH 110.00						
	EAST-0328663 NRTH-1704621						
	DEED BOOK 1000 PG-00013						
	FULL MARKET VALUE	59,896					
***** 64.050-5-18.1 *****							
	29 Walnut St						1- 37- 7
64.050-5-18.1	210 1 Family Res		Vet - Wart 41121	0	3,765	3,765	0
North Stephen	Potsdam 2 407402	6,900	Vet - Wart 41127	3,765	0	0	0
North Barbara	X	25,100	Basic Star 41854	0	0	0	25,100
29 Walnut St	89sp7200		VILLAGE TAXABLE VALUE		21,335		
Potsdam, NY 13676	X		COUNTY TAXABLE VALUE		21,335		
	FRNT 88.00 DPTH 116.50		TOWN TAXABLE VALUE		21,335		
	EAST-0328561 NRTH-1704628		SCHOOL TAXABLE VALUE		0		
	DEED BOOK 1035 PG-00473						
	FULL MARKET VALUE	26,146					
***** 64.050-5-20 *****							
	33 Walnut St						1- 53-14
64.050-5-20	210 1 Family Res		Basic Star 41854	0	0	0	28,800
Rush Tara J	Potsdam 2 407402	3,700	VILLAGE TAXABLE VALUE		34,000		
PO Box 12	X	34,000	COUNTY TAXABLE VALUE		34,000		
Minoa, NY 13116	X		TOWN TAXABLE VALUE		34,000		
	45x57x46x66		SCHOOL TAXABLE VALUE		5,200		
	FRNT 45.00 DPTH 61.50						
	EAST-0328522 NRTH-1704594						
	DEED BOOK 1999 PG-17733						
	FULL MARKET VALUE	35,417					

STATE OF NEW YORK
 COUNTY - St Lawrence
 TOWN - Potsdam
 VILLAGE - Potsdam
 SWIS - 407403

2 0 1 2 T E N T A T I V E A S S E S S M E N T R O L L
 T A X A B L E SECTION OF THE ROLL - 1
 THESE ASSESSMENTS ARE ALSO USED FOR VILLAGE PURPOSES
 TAX MAP NUMBER SEQUENCE
 UNIFORM PERCENT OF VALUE IS 096.00
 UNIFORM PERCENT OF VALUE IS 096.00

PAGE 392
 VALUATION DATE-JUL 01, 2011
 TAXABLE STATUS DATE-MAR 01, 2012

TAX MAP PARCEL NUMBER	PROPERTY LOCATION & CLASS	ASSESSMENT	EXEMPTION CODE	VILLAGE	COUNTY	TOWN	SCHOOL
CURRENT OWNERS NAME	SCHOOL DISTRICT	LAND	TAX DESCRIPTION	TAXABLE VALUE			
CURRENT OWNERS ADDRESS	PARCEL SIZE/GRID COORD	TOTAL	SPECIAL DISTRICTS				ACCOUNT NO.

64.050-5-22	5 Riverside Dr 210 1 Family Res			VILLAGE TAXABLE VALUE	70,000		1- 38-12
Ramsay Robert	Potsdam 2 407402	4,800		COUNTY TAXABLE VALUE	70,000		
Hafer Matthew	x	70,000		TOWN TAXABLE VALUE	70,000		
33 1/2 Main St	85sp2500			SCHOOL TAXABLE VALUE	70,000		
Potsdam, NY 13676-2074	x						
	FRNT 60.00 DPTH 200.00						
	EAST-0328572 NRTH-1704708						
	DEED BOOK 1999 PG-3035						
	FULL MARKET VALUE	72,917					

64.050-5-23.1	7 Riverside Dr 210 1 Family Res			VILLAGE TAXABLE VALUE	45,500		1- 20- 2
Owens Ellen C	Potsdam 2 407402	8,300		COUNTY TAXABLE VALUE	45,500		
Owens James P	2005sp37500	45,500		TOWN TAXABLE VALUE	45,500		
5308 Hamlet Ave	2008sp45500			SCHOOL TAXABLE VALUE	45,500		
Baltimore, MD 21214	X						
	FRNT 76.00 DPTH 200.00						
	BANK8888870						
	EAST-0328541 NRTH-1704759						
	DEED BOOK 2008 PG-2						
	FULL MARKET VALUE	47,396					

64.050-5-25	11 Riverside Dr 210 1 Family Res		Enhanced S 41834		0	0	1- 67-14
Klingbeil Constance B	Potsdam 2 407402	7,200		VILLAGE TAXABLE VALUE	59,100	0	59,100
11 Riverside Dr	85sp27500/94sp38000	59,100		COUNTY TAXABLE VALUE	59,100		
Potsdam, NY 13676	2005sp55500			TOWN TAXABLE VALUE	59,100		
	X			SCHOOL TAXABLE VALUE	0		
	FRNT 99.00 DPTH 115.00						
	BANK8888869						
	EAST-0328508 NRTH-1704935						
	DEED BOOK 2005 PG-12150						
	FULL MARKET VALUE	61,563					

64.050-5-26.1	2 Riverside Dr 220 2 Family Res - WTRFNT			VILLAGE TAXABLE VALUE	95,000		1- 15-13
Atesoglu Sonmez H	Potsdam 2 407402	9,600		COUNTY TAXABLE VALUE	95,000		
Atesoglu Jane	Riverfront 99'	95,000		TOWN TAXABLE VALUE	95,000		
12 Haggerty Rd	x			SCHOOL TAXABLE VALUE	95,000		
Potsdam, NY 13676	x						
	FRNT 99.00 DPTH 157.00						
	EAST-0328393 NRTH-1704589						
	DEED BOOK 1999 PG-3268						
	FULL MARKET VALUE	98,958					

STATE OF NEW YORK
 COUNTY - St Lawrence
 TOWN - Potsdam
 VILLAGE - Potsdam
 SWIS - 407403

2 0 1 2 T E N T A T I V E A S S E S S M E N T R O L L
 T A X A B L E SECTION OF THE ROLL - 1
 THESE ASSESSMENTS ARE ALSO USED FOR VILLAGE PURPOSES
 TAX MAP NUMBER SEQUENCE
 UNIFORM PERCENT OF VALUE IS 096.00
 UNIFORM PERCENT OF VALUE IS 096.00

PAGE 393
 VALUATION DATE-JUL 01, 2011
 TAXABLE STATUS DATE-MAR 01, 2012

TAX MAP PARCEL NUMBER	PROPERTY LOCATION & CLASS	ASSESSMENT	EXEMPTION CODE-----VILLAGE-----COUNTY-----TOWN-----SCHOOL
CURRENT OWNERS NAME	SCHOOL DISTRICT	LAND	TAX DESCRIPTION
CURRENT OWNERS ADDRESS	PARCEL SIZE/GRID COORD	TOTAL	SPECIAL DISTRICTS
			TAXABLE VALUE
			ACCOUNT NO.

64.050-5-28	6 Riverside Dr 314 Rural vac<10 - WTRFNT		VILLAGE TAXABLE VALUE 3,400
Schulze Erik A	Potsdam 2 407402	3,400	COUNTY TAXABLE VALUE 3,400
Schwartz Leslie E	2002sp1000	3,400	TOWN TAXABLE VALUE 3,400
8 Riverside Dr	2006sp1000		SCHOOL TAXABLE VALUE 3,400
Potsdam, NY 13676-1967	58x142x57x148 FRNT 58.00 DPTH 145.00 EAST-0328347 NRTH-1704707 DEED BOOK 2006 PG-481 FULL MARKET VALUE 3,542		

64.050-5-29	8 Riverside Dr 220 2 Family Res - WTRFNT		Basic Star 41854 0 0 0 28,800
Schulze Erik A	Potsdam 2 407402	7,700	VILLAGE TAXABLE VALUE 50,500
Schwartz Leslie E	2006sp55000	50,500	COUNTY TAXABLE VALUE 50,500
8 Riverside Dr	2002sp29000		TOWN TAXABLE VALUE 50,500
Potsdam, NY 13676-1967	FRNT 49.00 DPTH 169.00 ACRES 0.19 EAST-0328358 NRTH-1704754 DEED BOOK 2006 PG-480 FULL MARKET VALUE 52,604		SCHOOL TAXABLE VALUE 21,700

64.050-5-30	8 1/2 Riverside Dr 210 1 Family Res - WTRFNT		VILLAGE TAXABLE VALUE 37,500
Weller Terry L	Potsdam 2 407402	9,500	COUNTY TAXABLE VALUE 37,500
75 Root Rd	X	37,500	TOWN TAXABLE VALUE 37,500
Potsdam, NY 13676	X 41x89x10x48x68x150 FRNT 68.00 DPTH 154.00 EAST-0328335 NRTH-1704819 DEED BOOK 1998 PG-2182 FULL MARKET VALUE 39,063		SCHOOL TAXABLE VALUE 37,500

64.050-5-31	10 Riverside Dr 314 Rural vac<10 - WTRFNT		VILLAGE TAXABLE VALUE 7,300
Chambers Holly E	Potsdam 2 407402	7,100	COUNTY TAXABLE VALUE 7,300
12 Riverside Dr	X	7,300	TOWN TAXABLE VALUE 7,300
Potsdam, NY 13676-2027	X 50x150x53x150 FRNT 53.00 DPTH 147.00 BANK8888869 EAST-0328363 NRTH-1704867 DEED BOOK 1066 PG-602 FULL MARKET VALUE 7,604		SCHOOL TAXABLE VALUE 7,300

STATE OF NEW YORK
 COUNTY - St Lawrence
 TOWN - Potsdam
 VILLAGE - Potsdam
 SWIS - 407403

2 0 1 2 T E N T A T I V E A S S E S S M E N T R O L L
 T A X A B L E SECTION OF THE ROLL - 1
 THESE ASSESSMENTS ARE ALSO USED FOR VILLAGE PURPOSES
 TAX MAP NUMBER SEQUENCE
 UNIFORM PERCENT OF VALUE IS 096.00
 UNIFORM PERCENT OF VALUE IS 096.00

PAGE 394
 VALUATION DATE-JUL 01, 2011
 TAXABLE STATUS DATE-MAR 01, 2012

TAX MAP PARCEL NUMBER	PROPERTY LOCATION & CLASS	ASSESSMENT	EXEMPTION CODE	VILLAGE	COUNTY	TOWN	SCHOOL
CURRENT OWNERS NAME	SCHOOL DISTRICT	LAND	TAX DESCRIPTION	TAXABLE VALUE			
CURRENT OWNERS ADDRESS	PARCEL SIZE/GRID COORD	TOTAL	SPECIAL DISTRICTS				ACCOUNT NO.

64.050-5-32	12 Riverside Dr 210 1 Family Res - WTRFNT				64.050-5-32		*****
Chambers Holly E	Potsdam 2 407402	5,900	VILLAGE TAXABLE VALUE	53,000			1- 99- 7
12 Riverside Dr	X	53,000	COUNTY TAXABLE VALUE	53,000			
Potsdsam, NY 13676-2027	93sp49000< 35x150x35x156 FRNT 35.00 DPTH 152.00 BANK8888869 EAST-0328358 NRTH-1704902 DEED BOOK 1066 PG-602 FULL MARKET VALUE	55,208	TOWN TAXABLE VALUE	53,000			

64.050-5-33.1	14 Riverside Dr 210 1 Family Res - WTRFNT		Basic Star 41854	0	64.050-5-33.1		*****
Parks Douglas C	Potsdam 2 407402	10,700	VILLAGE TAXABLE VALUE	85,000			1- 99- 8
Parks Paula	X	85,000	COUNTY TAXABLE VALUE	85,000			0 28,800
14 Riverside Dr	X		TOWN TAXABLE VALUE	85,000			
Potsdam, NY 13676	111x170x96x173 FRNT 111.00 DPTH 162.00 EAST-0328353 NRTH-1704958 DEED BOOK 936 PG-00572 FULL MARKET VALUE	88,542	SCHOOL TAXABLE VALUE	56,200			

64.050-5-35.11	16,18 Riverside Dr 220 2 Family Res - WTRFNT				64.050-5-35.11		*****
Atesoglu Sonmez H	Potsdam 2 407402	9,000	VILLAGE TAXABLE VALUE	92,000			1- 78-11
Atesoglu Jane	riverfront 176'	92,000	COUNTY TAXABLE VALUE	92,000			
12 Haggerty Rd	110x170		TOWN TAXABLE VALUE	92,000			
Potsdam, NY 13676	FRNT 176.00 DPTH 170.00 EAST-0328327 NRTH-1705054 DEED BOOK 2000 PG-1991 FULL MARKET VALUE	95,833	SCHOOL TAXABLE VALUE	92,000			

64.050-5-37	20 Riverside Dr 210 1 Family Res - WTRFNT				64.050-5-37		*****
Crump Darrin O	Potsdam 2 407402	9,600	VILLAGE TAXABLE VALUE	49,700			1- 38- 9
Crump Teri A	2007sp20000	49,700	COUNTY TAXABLE VALUE	49,700			
20 Riverside Dr	2011sp52000		TOWN TAXABLE VALUE	49,700			
Potsdam, NY 13676	66x220x68x223 FRNT 68.00 DPTH 221.50 EAST-0328287 NRTH-1705175 DEED BOOK 20114 PG-12075 FULL MARKET VALUE	51,771	SCHOOL TAXABLE VALUE	49,700			

STATE OF NEW YORK
 COUNTY - St Lawrence
 TOWN - Potsdam
 VILLAGE - Potsdam
 SWIS - 407403

2 0 1 2 T E N T A T I V E A S S E S S M E N T R O L L
 T A X A B L E SECTION OF THE ROLL - 1
 THESE ASSESSMENTS ARE ALSO USED FOR VILLAGE PURPOSES
 TAX MAP NUMBER SEQUENCE
 UNIFORM PERCENT OF VALUE IS 096.00
 UNIFORM PERCENT OF VALUE IS 096.00

PAGE 395
 VALUATION DATE-JUL 01, 2011
 TAXABLE STATUS DATE-MAR 01, 2012

TAX MAP PARCEL NUMBER	PROPERTY LOCATION & CLASS	ASSESSMENT	EXEMPTION CODE	VILLAGE	COUNTY	TOWN	SCHOOL
CURRENT OWNERS NAME	SCHOOL DISTRICT	LAND	TAX DESCRIPTION	TAXABLE VALUE			
CURRENT OWNERS ADDRESS	PARCEL SIZE/GRID COORD	TOTAL	SPECIAL DISTRICTS				ACCOUNT NO.

64.050-5-38.1	22, 24 Riverside Dr 220 2 Family Res - WTRFNT						64.050-5-38.1 *****
Ramsay Robert	Potsdam 2 407402	10,700	VILLAGE TAXABLE VALUE	93,000			1- 38-10
Hafer Matthew	Riverfront 97'	93,000	COUNTY TAXABLE VALUE	93,000			
33 1/2 Main St	92x223x97x234		TOWN TAXABLE VALUE	93,000			
Potsdam, NY 13676-2074	FRNT 97.00 DPTH 228.00		SCHOOL TAXABLE VALUE	93,000			
	EAST-0328273 NRTH-1705247						
	DEED BOOK 1999 PG-3030						
	FULL MARKET VALUE	96,875					

64.050-5-40.1	26 Riverside Dr 210 1 Family Res - WTRFNT		Basic Star 41854	0	0	0	64.050-5-40.1 *****
Lomastro Stephen	Potsdam 2 407402	9,600	VILLAGE TAXABLE VALUE	80,000			1-103- 4
Lomastro Janet	2000/23990	80,000	COUNTY TAXABLE VALUE	80,000			
26 Riverside Dr	90sp11000		TOWN TAXABLE VALUE	80,000			
Potsdam, NY 13676	66x234x67x223		SCHOOL TAXABLE VALUE	51,200			
	FRNT 67.00 DPTH 230.00						
	EAST-0328262 NRTH-1705327						
	DEED BOOK 1070 PG-867						
	FULL MARKET VALUE	83,333					

64.050-5-41.1	28 Riverside Dr 314 Rural vac<10 - WTRFNT						64.050-5-41.1 *****
Mason Edward	Potsdam 2 407402	2,600	VILLAGE TAXABLE VALUE	2,600			8-306- 1
Mason Linda	25' wf	2,600	COUNTY TAXABLE VALUE	2,600			
37 Cherry St	x		TOWN TAXABLE VALUE	2,600			
Potsdam, NY 13676	10x223x25wfx175x15x40		SCHOOL TAXABLE VALUE	2,600			
	FRNT 25.00 DPTH 199.00						
	EAST-0328232 NRTH-1705373						
	DEED BOOK 1998 PG-16495						
	FULL MARKET VALUE	2,708					

64.050-5-42	37 Lower Cherry St 210 1 Family Res - WTRFNT		Vet - Comb 41131	0	10,000	10,000	64.050-5-42 *****
Mason Edward	Potsdam 2 407402	9,500	Vet - Comb 41137	10,000	0	0	1- 99-12
Mason Linda C	X	40,000	Vet - Disa 41141	0	14,000	14,000	
37 Cherry St	85sp18800		Vet - Disa 41147	14,000	0	0	
Potsdam, NY 13676	X		Basic Star 41854	0	0	0	
	FRNT 75.00 DPTH 179.00		VILLAGE TAXABLE VALUE	16,000			
	EAST-0328216 NRTH-1705458		COUNTY TAXABLE VALUE	16,000			
	DEED BOOK 994 PG-00744		TOWN TAXABLE VALUE	16,000			
	FULL MARKET VALUE	41,667	SCHOOL TAXABLE VALUE	11,200			

STATE OF NEW YORK
 COUNTY - St Lawrence
 TOWN - Potsdam
 VILLAGE - Potsdam
 SWIS - 407403

2 0 1 2 T E N T A T I V E A S S E S S M E N T R O L L
 T A X A B L E SECTION OF THE ROLL - 1
 THESE ASSESSMENTS ARE ALSO USED FOR VILLAGE PURPOSES
 TAX MAP NUMBER SEQUENCE
 UNIFORM PERCENT OF VALUE IS 096.00
 UNIFORM PERCENT OF VALUE IS 096.00

PAGE 396
 VALUATION DATE-JUL 01, 2011
 TAXABLE STATUS DATE-MAR 01, 2012

TAX MAP PARCEL NUMBER	PROPERTY LOCATION & CLASS	ASSESSMENT	EXEMPTION CODE	VILLAGE	COUNTY	TOWN	SCHOOL
CURRENT OWNERS NAME	SCHOOL DISTRICT	LAND	TAX DESCRIPTION	TAXABLE VALUE			
CURRENT OWNERS ADDRESS	PARCEL SIZE/GRID COORD	TOTAL	SPECIAL DISTRICTS	ACCOUNT NO.			
***** 64.050-5-43.1 *****							
	39 Lower Cherry St						1- 55- 6
64.050-5-43.1	210 1 Family Res - WTRFNT		Basic Star 41854	0	0	0	28,800
Lapoint Mary	Potsdam 2 407402	11,700	Empire Zon 47670	107,475	107,475	107,475	107,475
39 Cherry St	X	155,000	VILLAGE TAXABLE VALUE		47,525		
Potsdam, NY 13676	X		COUNTY TAXABLE VALUE		47,525		
	FRNT 135.00 DPTH 180.00		TOWN TAXABLE VALUE		47,525		
	ACRES 0.56		SCHOOL TAXABLE VALUE		18,725		
	EAST-0328180 NRTH-1705571						
	DEED BOOK 908 PG-00775						
	FULL MARKET VALUE	161,458					
***** 64.050-5-45 *****							
	43 Lower Cherry St						1- 27- 5
64.050-5-45	210 1 Family Res - WTRFNT		Basic Star 41854	0	0	0	28,800
Whispell William	Potsdam 2 407402	10,000	VILLAGE TAXABLE VALUE		60,000		
43 Cherry St	X	60,000	COUNTY TAXABLE VALUE		60,000		
Potsdam, NY 13676-1102	88sp20000		TOWN TAXABLE VALUE		60,000		
	90x175x90x164		SCHOOL TAXABLE VALUE		31,200		
	FRNT 90.00 DPTH 169.50						
	EAST-0328155 NRTH-1705660						
	DEED BOOK 2011 PG-3320						
	FULL MARKET VALUE	62,500					
***** 64.050-6-1 *****							
	132 Market St						1- 26-12
64.050-6-1	426 Fast food		VILLAGE TAXABLE VALUE		230,000		
Aley Property Holdings LLC	Potsdam 2 407402	113,100	COUNTY TAXABLE VALUE		230,000		
C/O White Management	99sp78000	230,000	TOWN TAXABLE VALUE		230,000		
PO Box 364	12/03 SP18500		SCHOOL TAXABLE VALUE		230,000		
Clinton, NY 13323	2005sp25000						
	FRNT 140.00 DPTH 218.00						
	ACRES 0.70						
	EAST-0329969 NRTH-1705815						
	DEED BOOK 2005 PG-7925						
	FULL MARKET VALUE	239,583					
***** 64.050-6-2 *****							
	134 Market St						1- 97-12
64.050-6-2	330 Vacant comm		VILLAGE TAXABLE VALUE		107,100		
Aley Property Holdings LLC	Potsdam 2 407402	107,100	COUNTY TAXABLE VALUE		107,100		
C/O White Management	x	107,100	TOWN TAXABLE VALUE		107,100		
PO Box 364	87sp115000		SCHOOL TAXABLE VALUE		107,100		
Clinton, NY 13323	2005sp200000						
	ACRES 1.10						
	EAST-0330171 NRTH-1705781						
	DEED BOOK 2005 PG-7924						
	FULL MARKET VALUE	111,563					

STATE OF NEW YORK
 COUNTY - St Lawrence
 TOWN - Potsdam
 VILLAGE - Potsdam
 SWIS - 407403

2 0 1 2 T E N T A T I V E A S S E S S M E N T R O L L
 T A X A B L E SECTION OF THE ROLL - 1
 THESE ASSESSMENTS ARE ALSO USED FOR VILLAGE PURPOSES
 TAX MAP NUMBER SEQUENCE
 UNIFORM PERCENT OF VALUE IS 096.00
 UNIFORM PERCENT OF VALUE IS 096.00

PAGE 397
 VALUATION DATE-JUL 01, 2011
 TAXABLE STATUS DATE-MAR 01, 2012

TAX MAP PARCEL NUMBER	PROPERTY LOCATION & CLASS	ASSESSMENT	EXEMPTION CODE	VILLAGE	COUNTY	TOWN	SCHOOL
CURRENT OWNERS NAME	SCHOOL DISTRICT	LAND	TAX DESCRIPTION	TAXABLE VALUE			
CURRENT OWNERS ADDRESS	PARCEL SIZE/GRID COORD	TOTAL	SPECIAL DISTRICTS				ACCOUNT NO.
***** 64.050-6-3 *****							
8 Grove St							1- 26-15
64.050-6-3	210 1 Family Res		Basic Star 41854	0	0	0	28,800
Fowler Robert M	Potsdam 2 407402	11,700	VILLAGE TAXABLE VALUE				
Fowler Kathleen R	95sp25000	64,500	COUNTY TAXABLE VALUE				
8 Grove St	99sp42000		TOWN TAXABLE VALUE				64,500
Potsdam, NY 13676	2004sp58000		SCHOOL TAXABLE VALUE				35,700
	FRNT 107.00 DPTH 204.00						
	BANK8888869						
	EAST-0330297 NRTH-1705565						
	DEED BOOK 2004 PG-18556						
	FULL MARKET VALUE	67,188					
***** 64.050-6-4 *****							
6 Grove St							1- 88- 7
64.050-6-4	220 2 Family Res		Enhanced S 41834	0	0	0	59,710
Cunha Charles	Potsdam 2 407402	13,900	VILLAGE TAXABLE VALUE				
6 Grove St	X	67,000	COUNTY TAXABLE VALUE				
Potsdam, NY 13676	81sp43000 91Sp60000		TOWN TAXABLE VALUE				67,000
	X		SCHOOL TAXABLE VALUE				7,290
	FRNT 166.00 DPTH 192.00						
	BANK8888830						
	EAST-0330164 NRTH-1705558						
	DEED BOOK 1048 PG-00578						
	FULL MARKET VALUE	69,792					
***** 64.050-6-5 *****							
7 Grove St							1- 67- 2
64.050-6-5	210 1 Family Res		VILLAGE TAXABLE VALUE				62,800
Dalton James T	Potsdam 2 407402	7,900	COUNTY TAXABLE VALUE				62,800
140 Birch Dr	93sp40000	62,800	TOWN TAXABLE VALUE				62,800
Potsdam, NY 13676	X		SCHOOL TAXABLE VALUE				62,800
	X						
	FRNT 56.00 DPTH 132.00						
	EAST-0330288 NRTH-1705349						
	DEED BOOK 2006 PG-10286						
	FULL MARKET VALUE	65,417					
***** 64.050-6-6 *****							
5 Grove St							1-100- 4
64.050-6-6	220 2 Family Res		VILLAGE TAXABLE VALUE				52,000
ETVA Property Management LLC	Potsdam 2 407402	11,400	COUNTY TAXABLE VALUE				52,000
4121 W 62ND St	2002sp30000	52,000	TOWN TAXABLE VALUE				52,000
Los Angeles, CA 90043	2008sp49000		SCHOOL TAXABLE VALUE				52,000
	X						
	FRNT 99.00 DPTH 215.00						
	EAST-0330215 NRTH-1705313						
	DEED BOOK 2009 PG-18390						
	FULL MARKET VALUE	54,167					

STATE OF NEW YORK
 COUNTY - St Lawrence
 TOWN - Potsdam
 VILLAGE - Potsdam
 SWIS - 407403

2 0 1 2 T E N T A T I V E A S S E S S M E N T R O L L
 T A X A B L E SECTION OF THE ROLL - 1
 THESE ASSESSMENTS ARE ALSO USED FOR VILLAGE PURPOSES
 TAX MAP NUMBER SEQUENCE
 UNIFORM PERCENT OF VALUE IS 096.00
 UNIFORM PERCENT OF VALUE IS 096.00

PAGE 398
 VALUATION DATE-JUL 01, 2011
 TAXABLE STATUS DATE-MAR 01, 2012

TAX MAP PARCEL NUMBER	PROPERTY LOCATION & CLASS	ASSESSMENT	EXEMPTION CODE	VILLAGE	COUNTY	TOWN	SCHOOL
CURRENT OWNERS NAME	SCHOOL DISTRICT	LAND	TAX DESCRIPTION	TAXABLE VALUE			
CURRENT OWNERS ADDRESS	PARCEL SIZE/GRID COORD	TOTAL	SPECIAL DISTRICTS				ACCOUNT NO.

64.050-6-7	50 Waverly St 210 1 Family Res Potsdam 2 407402	11,000	Basic Star 41854	0	0	0	1- 18- 9 28,800
Dewar John	X	115,000	VILLAGE TAXABLE VALUE		115,000		
McCloy Sandra	X		COUNTY TAXABLE VALUE		115,000		
50 Waverly St	84sp62500		TOWN TAXABLE VALUE		115,000		
Potsdam, NY 13676	X		SCHOOL TAXABLE VALUE		86,200		
	FRNT 83.00 DPTH 304.00						
	EAST-0330296 NRTH-1705136						
	DEED BOOK 984 PG-00199						
	FULL MARKET VALUE	119,792					

64.050-6-8	8 Cottage St 210 1 Family Res Potsdam 2 407402	11,400	Basic Star 41854	0	0	0	1- 80-11 28,800
deCoste Jennifer M	X	67,500	VILLAGE TAXABLE VALUE		67,500		
Trimble Maura L	X		COUNTY TAXABLE VALUE		67,500		
8 Cottage St	2002sp62000		TOWN TAXABLE VALUE		67,500		
Potsdam, NY 13676	X		SCHOOL TAXABLE VALUE		38,700		
	FRNT 99.00 DPTH 215.00						
	BANK8888830						
	EAST-0330301 NRTH-1704845						
	DEED BOOK 2008 PG-10866						
	FULL MARKET VALUE	70,313					

64.050-6-9	6 Cottage St 210 1 Family Res Potsdam 2 407402	11,100	Basic Star 41854	0	0	0	1- 49- 9 28,800
Jenack Daniel	X	75,000	VILLAGE TAXABLE VALUE		75,000		
Jenack Lynne	X		COUNTY TAXABLE VALUE		75,000		
6 Cottage St	X		TOWN TAXABLE VALUE		75,000		
Potsdam, NY 13676	X		SCHOOL TAXABLE VALUE		46,200		
	FRNT 86.00 DPTH 274.00						
	EAST-0330205 NRTH-1704866						
	DEED BOOK 00971 PG-00641						
	FULL MARKET VALUE	78,125					

64.050-6-10	4 Cottage St 210 1 Family Res Potsdam 2 407402	9,800			35,000		1- 12- 2
Kirka James J Jr	X	35,000	VILLAGE TAXABLE VALUE		35,000		
142 Barker Rd	X		COUNTY TAXABLE VALUE		35,000		
Potsdam, NY 13676	85sp21000-94Sp19000		TOWN TAXABLE VALUE		35,000		
	132x83x66x50x66x132		SCHOOL TAXABLE VALUE		35,000		
	FRNT 132.00 DPTH 108.00						
	EAST-0330121 NRTH-1704793						
	DEED BOOK 1078 PG-918						
	FULL MARKET VALUE	36,458					

STATE OF NEW YORK
 COUNTY - St Lawrence
 TOWN - Potsdam
 VILLAGE - Potsdam
 SWIS - 407403

2 0 1 2 T E N T A T I V E A S S E S S M E N T R O L L
 T A X A B L E SECTION OF THE ROLL - 1
 THESE ASSESSMENTS ARE ALSO USED FOR VILLAGE PURPOSES
 TAX MAP NUMBER SEQUENCE
 UNIFORM PERCENT OF VALUE IS 096.00
 UNIFORM PERCENT OF VALUE IS 096.00

PAGE 399
 VALUATION DATE-JUL 01, 2011
 TAXABLE STATUS DATE-MAR 01, 2012

TAX MAP PARCEL NUMBER	PROPERTY LOCATION & CLASS	ASSESSMENT	EXEMPTION CODE	VILLAGE	COUNTY	TOWN	SCHOOL
CURRENT OWNERS NAME	SCHOOL DISTRICT	LAND	TAX DESCRIPTION	TAXABLE VALUE			
CURRENT OWNERS ADDRESS	PARCEL SIZE/GRID COORD	TOTAL	SPECIAL DISTRICTS				ACCOUNT NO.

64.050-6-11	104 Market St 230 3 Family Res Potsdam 2 407402	7,300	VILLAGE TAXABLE VALUE	78,800	64.050-6-11		1- 66- 6
Morgan Kenneth			COUNTY TAXABLE VALUE	78,800			
18 Clough St	X	78,800	TOWN TAXABLE VALUE	78,800			
Potsdam, NY 13676	X		SCHOOL TAXABLE VALUE	78,800			
	X						
	FRNT 83.00 DPTH 83.00						
	EAST-0329997 NRTH-1704767						
	DEED BOOK 00770 PG-00587						
	FULL MARKET VALUE	82,083					

64.050-6-12	106 Market St 210 1 Family Res Potsdam 2 407402	10,700	Basic Star 41854	0	64.050-6-12		1- 1-14
Cole Justin E			VILLAGE TAXABLE VALUE	90,000			28,800
Cole Susan J	07/03 SP 50000	90,000	COUNTY TAXABLE VALUE	90,000			
106 Market St	2009sp95000		TOWN TAXABLE VALUE	90,000			
Potsdam, NY 13676	83x215x33x66x50x149		SCHOOL TAXABLE VALUE	61,200			
	FRNT 83.00 DPTH 215.00						
	BANK8888830						
	EAST-0330036 NRTH-1704869						
	DEED BOOK 2009 PG-20411						
	FULL MARKET VALUE	93,750					

64.050-6-13	106 1/2 Market St 210 1 Family Res Potsdam 2 407402	7,600	Basic Star 41854	0	64.050-6-13		1- 91- 7
Sullivan Carrie			VILLAGE TAXABLE VALUE	55,000			28,800
106 1/2 Market St	X	55,000	COUNTY TAXABLE VALUE	55,000			
Potsdam, NY 13676	X		TOWN TAXABLE VALUE	55,000			
	X		SCHOOL TAXABLE VALUE	26,200			
	FRNT 41.00 DPTH 215.00						
	EAST-0330043 NRTH-1704923						
	DEED BOOK 2002 PG-14149						
	FULL MARKET VALUE	57,292					

64.050-6-14	108 Market St 220 2 Family Res Potsdam 2 407402	7,600	VILLAGE TAXABLE VALUE	68,500	64.050-6-14		1- 54-15
Hafer Matthew J			COUNTY TAXABLE VALUE	68,500			
Ramsay Robert	95sp10000	68,500	TOWN TAXABLE VALUE	68,500			
33 1/2 Main St	80sp18500		SCHOOL TAXABLE VALUE	68,500			
Potsdam, NY 13676-2074	X						
	FRNT 41.00 DPTH 215.00						
	BANK8888869						
	EAST-0330046 NRTH-1704962						
	DEED BOOK 1092 PG-650						
	FULL MARKET VALUE	71,354					

STATE OF NEW YORK
 COUNTY - St Lawrence
 TOWN - Potsdam
 VILLAGE - Potsdam
 SWIS - 407403

2 0 1 2 T E N T A T I V E A S S E S S M E N T R O L L
 T A X A B L E SECTION OF THE ROLL - 1
 THESE ASSESSMENTS ARE ALSO USED FOR VILLAGE PURPOSES
 TAX MAP NUMBER SEQUENCE
 UNIFORM PERCENT OF VALUE IS 096.00
 UNIFORM PERCENT OF VALUE IS 096.00

PAGE 400
 VALUATION DATE-JUL 01, 2011
 TAXABLE STATUS DATE-MAR 01, 2012

TAX MAP PARCEL NUMBER	PROPERTY LOCATION & CLASS	ASSESSMENT	EXEMPTION CODE	VILLAGE	COUNTY	TOWN	SCHOOL
CURRENT OWNERS NAME	SCHOOL DISTRICT	LAND	TAX DESCRIPTION	TAXABLE VALUE			
CURRENT OWNERS ADDRESS	PARCEL SIZE/GRID COORD	TOTAL	SPECIAL DISTRICTS				ACCOUNT NO.
***** 64.050-6-15 *****							
	110 Market St						1- 51-12
64.050-6-15	220 2 Family Res		Vet - Comb 41131	0	19,200	19,200	0
Kellam Paul (LU)	Potsdam 2 407402	10,700	Vet - Comb 41137	19,200	0	0	0
Kellam Elinor (LU)	X	78,300	Enhanced S 41834	0	0	0	59,710
110 Market St	X		VILLAGE TAXABLE VALUE		59,100		
Potsdam, NY 13676	X		COUNTY TAXABLE VALUE		59,100		
	FRNT 83.00 DPTH 215.00		TOWN TAXABLE VALUE		59,100		
	EAST-0330043 NRTH-1705025		SCHOOL TAXABLE VALUE		18,590		
	DEED BOOK 2005 PG-4640						
	FULL MARKET VALUE	81,563					
***** 64.050-6-16 *****							
	112 Market St						1- 77-10
64.050-6-16	230 3 Family Res		Basic Star 41854	0	0	0	28,800
Regan Patrick Jr.	Potsdam 2 407402	10,700	VILLAGE TAXABLE VALUE		85,000		
PO Box 5019	Ref Deed 1115/376	85,000	COUNTY TAXABLE VALUE		85,000		
Massena, NY 13662	X		TOWN TAXABLE VALUE		85,000		
	X		SCHOOL TAXABLE VALUE		56,200		
	FRNT 83.00 DPTH 215.00						
	EAST-0330049 NRTH-1705108						
	DEED BOOK 2003 PG-3162						
	FULL MARKET VALUE	88,542					
***** 64.050-6-17 *****							
	114 Market St						1- 77- 8
64.050-6-17	210 1 Family Res		Empire Zon 47670	26,625	26,625	26,625	26,625
Sullivan Matthew	Potsdam 2 407402	10,700	VILLAGE TAXABLE VALUE		50,875		
9 Garden St	94sp43000<	77,500	COUNTY TAXABLE VALUE		50,875		
Potsdam, NY 13676	X		TOWN TAXABLE VALUE		50,875		
	X		SCHOOL TAXABLE VALUE		50,875		
	FRNT 83.00 DPTH 215.00						
	EAST-0330051 NRTH-1705188						
	DEED BOOK 1082 PG-661						
	FULL MARKET VALUE	80,729					
***** 64.050-6-18 *****							
	116 Market St						1- 77- 9
64.050-6-18	411 Apartment		Empire Zon 47670	24,000	24,000	24,000	24,000
Sullivan Matthew	Potsdam 2 407402	27,800	VILLAGE TAXABLE VALUE		61,000		
9 Garden St	94sp43000<	85,000	COUNTY TAXABLE VALUE		61,000		
Potsdam, NY 13676	X		TOWN TAXABLE VALUE		61,000		
	X		SCHOOL TAXABLE VALUE		61,000		
	FRNT 107.00 DPTH 149.00						
	EAST-0330033 NRTH-1705292						
	DEED BOOK 1082 PG-661						
	FULL MARKET VALUE	88,542					

STATE OF NEW YORK
 COUNTY - St Lawrence
 TOWN - Potsdam
 VILLAGE - Potsdam
 SWIS - 407403

2 0 1 2 T E N T A T I V E A S S E S S M E N T R O L L
 T A X A B L E SECTION OF THE ROLL - 1
 THESE ASSESSMENTS ARE ALSO USED FOR VILLAGE PURPOSES
 TAX MAP NUMBER SEQUENCE
 UNIFORM PERCENT OF VALUE IS 096.00
 UNIFORM PERCENT OF VALUE IS 096.00

PAGE 401
 VALUATION DATE-JUL 01, 2011
 TAXABLE STATUS DATE-MAR 01, 2012

TAX MAP PARCEL NUMBER	PROPERTY LOCATION & CLASS	ASSESSMENT	EXEMPTION CODE	VILLAGE	COUNTY	TOWN	SCHOOL
CURRENT OWNERS NAME	SCHOOL DISTRICT	LAND	TAX DESCRIPTION	TAXABLE VALUE			
CURRENT OWNERS ADDRESS	PARCEL SIZE/GRID COORD	TOTAL	SPECIAL DISTRICTS				ACCOUNT NO.

64.050-6-19	3 Grove St 210 1 Family Res		VILLAGE TAXABLE VALUE	54,500	64.050-6-19		1- 80-13
Stowell Thomas H	Potsdam 2 407402	9,400	COUNTY TAXABLE VALUE	54,500			
Stowell Sandra B	2006pg15431	54,500	TOWN TAXABLE VALUE	54,500			
599 County Route 11	2000sp35000		SCHOOL TAXABLE VALUE	54,500			
Gouverneur, NY 13642	2007sp54500						
	FRNT 66.00 DPTH 173.00						
	BANK8888864						
	EAST-0330134 NRTH-1705326						
	DEED BOOK 2007 PG-9553						
	FULL MARKET VALUE	56,771					

64.050-6-20	1 Grove St 210 1 Family Res		VILLAGE TAXABLE VALUE	40,000	64.050-6-20		1- 13-14
Beck Bernard F	Potsdam 2 407402	5,000	COUNTY TAXABLE VALUE	40,000			
Beck Joyce K	93sp35000	40,000	TOWN TAXABLE VALUE	40,000			
172 Howardville Rd	2002sp22000		SCHOOL TAXABLE VALUE	40,000			
Canton, NY 13617	2006sp40000						
	FRNT 49.00 DPTH 66.00						
	EAST-0330088 NRTH-1705378						
	DEED BOOK 2006 PG-12296						
	FULL MARKET VALUE	41,667					

64.050-6-21	118 Market St 210 1 Family Res		Enhanced S 41834	0	64.050-6-21		1- 25- 5
White Thomas	Potsdam 2 407402	7,300	VILLAGE TAXABLE VALUE	60,500		0	59,710
White Patricia	X	60,500	COUNTY TAXABLE VALUE	60,500			
118 Market St	X		TOWN TAXABLE VALUE	60,500			
Potsdam, NY 13676	X		SCHOOL TAXABLE VALUE	790			
	FRNT 66.00 DPTH 100.00						
	EAST-0330007 NRTH-1705373						
	DEED BOOK 927 PG-00496						
	FULL MARKET VALUE	63,021					

64.050-6-22	120 Market St 433 Auto body		VILLAGE TAXABLE VALUE	182,000	64.050-6-22		1- 72- 3
Mooney Valerie	Potsdam 2 407402	87,200	COUNTY TAXABLE VALUE	182,000			
2705 County Route 35	Re: Service Station	182,000	TOWN TAXABLE VALUE	182,000			
Norwood, NY 13668	2011sp125000		SCHOOL TAXABLE VALUE	182,000			
	X						
	FRNT 110.00 DPTH 129.00						
	EAST-0330010 NRTH-1705523						
	DEED BOOK 2011 PG-17297						
	FULL MARKET VALUE	189,583					

STATE OF NEW YORK
 COUNTY - St Lawrence
 TOWN - Potsdam
 VILLAGE - Potsdam
 SWIS - 407403

2 0 1 2 T E N T A T I V E A S S E S S M E N T R O L L
 T A X A B L E SECTION OF THE ROLL - 1
 THESE ASSESSMENTS ARE ALSO USED FOR VILLAGE PURPOSES
 TAX MAP NUMBER SEQUENCE
 UNIFORM PERCENT OF VALUE IS 096.00
 UNIFORM PERCENT OF VALUE IS 096.00

PAGE 402
 VALUATION DATE-JUL 01, 2011
 TAXABLE STATUS DATE-MAR 01, 2012

TAX MAP PARCEL NUMBER	PROPERTY LOCATION & CLASS	ASSESSMENT	EXEMPTION CODE	VILLAGE	COUNTY	TOWN	SCHOOL
CURRENT OWNERS NAME	SCHOOL DISTRICT	LAND	TAX DESCRIPTION		TAXABLE VALUE		
CURRENT OWNERS ADDRESS	PARCEL SIZE/GRID COORD	TOTAL	SPECIAL DISTRICTS				ACCOUNT NO.

64.050-6-23	124 Market St				64.050-6-23		*****
Smith Lynn J Sr	484 1 use sm bld		VILLAGE TAXABLE VALUE				1- 78-12
Smith Roxanne L	Potsdam 2 407402	63,600	COUNTY TAXABLE VALUE		80,300		
PO Box 50	94sp50000	80,300	TOWN TAXABLE VALUE		80,300		
Colton, NY 13625	2008sp200000<		SCHOOL TAXABLE VALUE		80,300		
	X						
	FRNT 82.00 DPTH 129.00						
	EAST-0330004 NRTH-1705627						
	DEED BOOK 2008 PG-7974						
	FULL MARKET VALUE	83,646					

64.050-6-24	130 Market St				64.050-6-24		*****
Smith Lynn L Sr	210 1 Family Res		VILLAGE TAXABLE VALUE				1- 27- 1
Smith Roxanne L	Potsdam 2 407402	8,000	COUNTY TAXABLE VALUE		68,500		
PO Box 50	96sp39500	68,500	TOWN TAXABLE VALUE		68,500		
Colton, NY 13625	99sp55000		SCHOOL TAXABLE VALUE		68,500		
	2008sp200000<						
	FRNT 58.00 DPTH 130.00						
	EAST-0330004 NRTH-1705690						
	DEED BOOK 2008 PG-7975						
	FULL MARKET VALUE	71,354					

64.050-7-1	102 Market St				64.050-7-1		*****
Bassim Behrooz	210 1 Family Res		VILLAGE TAXABLE VALUE				8-313- 9
Bassim Patricia	Potsdam 2 407402	9,100	COUNTY TAXABLE VALUE		67,500		
102 Market St	X	67,500	TOWN TAXABLE VALUE		67,500		
Potsdam, NY 13676-2722	X		SCHOOL TAXABLE VALUE		67,500		
	99x70x53x15x43x85						
	FRNT 99.00 DPTH 79.50						
	EAST-0329992 NRTH-1704622						
	DEED BOOK 944 PG-00296						
	FULL MARKET VALUE	70,313					

64.050-7-2	1 Cottage St				64.050-7-2		*****
Rose Michael	210 1 Family Res		Basic Star 41854	0	0		1- 93-13
1 Cottage St	Potsdam 2 407402	6,100	VILLAGE TAXABLE VALUE		61,000		28,800
Potsdam, NY 13676	X	61,000	COUNTY TAXABLE VALUE		61,000		
	X		TOWN TAXABLE VALUE		61,000		
	47x99x32x43x15x53		SCHOOL TAXABLE VALUE		32,200		
	FRNT 47.00 DPTH 99.00						
	EAST-0330038 NRTH-1704638						
	DEED BOOK 1024 PG-01105						
	FULL MARKET VALUE	63,542					

STATE OF NEW YORK
 COUNTY - St Lawrence
 TOWN - Potsdam
 VILLAGE - Potsdam
 SWIS - 407403

2 0 1 2 T E N T A T I V E A S S E S S M E N T R O L L
 T A X A B L E SECTION OF THE ROLL - 1
 THESE ASSESSMENTS ARE ALSO USED FOR VILLAGE PURPOSES
 TAX MAP NUMBER SEQUENCE
 UNIFORM PERCENT OF VALUE IS 096.00
 UNIFORM PERCENT OF VALUE IS 096.00

PAGE 403
 VALUATION DATE-JUL 01, 2011
 TAXABLE STATUS DATE-MAR 01, 2012

TAX MAP PARCEL NUMBER	PROPERTY LOCATION & CLASS	ASSESSMENT	EXEMPTION CODE	VILLAGE	COUNTY	TOWN	SCHOOL
CURRENT OWNERS NAME	SCHOOL DISTRICT	LAND	TAX DESCRIPTION		TAXABLE VALUE		
CURRENT OWNERS ADDRESS	PARCEL SIZE/GRID COORD	TOTAL	SPECIAL DISTRICTS				ACCOUNT NO.

64.050-7-3	3 Cottage St 411 Apartment			VILLAGE TAXABLE VALUE	77,000		1- 17- 9
Sullivan James	Potsdam 2 407402	18,000		COUNTY TAXABLE VALUE	77,000		
Sullivan Gloria	X	77,000		TOWN TAXABLE VALUE	77,000		
PO Box 5103	84sp28000			SCHOOL TAXABLE VALUE	77,000		
Potsdam, NY 13676	X						
	FRNT 63.00 DPTH 99.00						
	EAST-0330092 NRTH-1704629						
	DEED BOOK 986 PG-00782						
	FULL MARKET VALUE	80,208					

64.050-7-4	3 1/2 Cottage St 312 Vac w/imprv			VILLAGE TAXABLE VALUE	6,100		1- 49- 2
Grigel Glen	Potsdam 2 407402	3,300		COUNTY TAXABLE VALUE	6,100		
Amerando Sallie	X	6,100		TOWN TAXABLE VALUE	6,100		
7 1/2 Cottage St	X			SCHOOL TAXABLE VALUE	6,100		
Potsdam, NY 13676	X						
	FRNT 32.00 DPTH 99.00						
	EAST-0330146 NRTH-1704629						
	DEED BOOK 1998 PG-15300						
	FULL MARKET VALUE	6,354					

64.050-7-5	5 Cottage St 210 1 Family Res		Basic Star 41854		0	0	1- 16-13 28,800
Trejos Jennifer L	Potsdam 2 407402	6,400		VILLAGE TAXABLE VALUE	92,000		
5 Cottage St	2008sp40000	92,000		COUNTY TAXABLE VALUE	92,000		
Potsdam, NY 13676	2009sp115000			TOWN TAXABLE VALUE	92,000		
	X			SCHOOL TAXABLE VALUE	63,200		
	FRNT 51.00 DPTH 99.00						
	BANK8888869						
	EAST-0330180 NRTH-1704609						
	DEED BOOK 2009 PG-12439						
	FULL MARKET VALUE	95,833					

64.050-7-6	7 Cottage St 210 1 Family Res		Basic Star 41854		0	0	1-103- 7 28,800
Maus Derek	Potsdam 2 407402	7,100		VILLAGE TAXABLE VALUE	66,000		
7 Cottage St	2001sp48000	66,000		COUNTY TAXABLE VALUE	66,000		
Potsdam, NY 13676	86sp17000			TOWN TAXABLE VALUE	66,000		
	X			SCHOOL TAXABLE VALUE	37,200		
	FRNT 46.00 DPTH 138.00						
	BANK8888869						
	EAST-0330230 NRTH-1704618						
	DEED BOOK 2009 PG-8315						
	FULL MARKET VALUE	68,750					

STATE OF NEW YORK
 COUNTY - St Lawrence
 TOWN - Potsdam
 VILLAGE - Potsdam
 SWIS - 407403

2 0 1 2 T E N T A T I V E A S S E S S M E N T R O L L
 T A X A B L E SECTION OF THE ROLL - 1
 THESE ASSESSMENTS ARE ALSO USED FOR VILLAGE PURPOSES
 TAX MAP NUMBER SEQUENCE
 UNIFORM PERCENT OF VALUE IS 096.00
 UNIFORM PERCENT OF VALUE IS 096.00

PAGE 404
 VALUATION DATE-JUL 01, 2011
 TAXABLE STATUS DATE-MAR 01, 2012

TAX MAP PARCEL NUMBER	PROPERTY LOCATION & CLASS	ASSESSMENT	EXEMPTION CODE-----VILLAGE-----COUNTY-----TOWN-----SCHOOL	TAXABLE VALUE	ACCOUNT NO.
CURRENT OWNERS NAME	SCHOOL DISTRICT	LAND	TAX DESCRIPTION		
CURRENT OWNERS ADDRESS	PARCEL SIZE/GRID COORD	TOTAL	SPECIAL DISTRICTS		

64.050-7-7	7 1/2 Cottage St 210 1 Family Res Potsdam 2 407402	6,200	Basic Star 41854	0	1- 49- 1
Grigel Glen	99sp40500<	54,300	VILLAGE TAXABLE VALUE	54,300	
Amerando Sallie	X		COUNTY TAXABLE VALUE	54,300	
7 1/2 Cottage St	X		TOWN TAXABLE VALUE	54,300	
Potsdam, NY 13676	FRNT 37.00 DPTH 138.00 EAST-0330277 NRTH-1704602 DEED BOOK 1998 PG-15300 FULL MARKET VALUE	56,563	SCHOOL TAXABLE VALUE	25,500	

64.050-7-8	100 Market St 411 Apartment Potsdam 2 407402	75,000	VILLAGE TAXABLE VALUE	284,800	1- 15- 5
Terra Development Inc	2004sp355000<	284,800	COUNTY TAXABLE VALUE	284,800	
208 Sissonville Rd	97sp325000<		TOWN TAXABLE VALUE	284,800	
Potsdam, NY 13676	X FRNT 136.00 DPTH 208.00 EAST-0330196 NRTH-1704446 DEED BOOK 2004 PG-19563 FULL MARKET VALUE	296,667	SCHOOL TAXABLE VALUE	284,800	

64.050-7-9	1 Carol Ct 210 1 Family Res Potsdam 2 407402	6,300	VILLAGE TAXABLE VALUE	56,500	1- 66-12
Lepine Joanne M	X	56,500	COUNTY TAXABLE VALUE	56,500	
PO Box 155	88sp30000		TOWN TAXABLE VALUE	56,500	
Dixmont, ME 04932	79x81x74x52 FRNT 79.00 DPTH 66.50 EAST-0330187 NRTH-1704329 DEED BOOK 1019 PG-00806 FULL MARKET VALUE	58,854	SCHOOL TAXABLE VALUE	56,500	

64.050-7-10	2 Carol Ct 210 1 Family Res Potsdam 2 407402	6,300	Basic Star 41854	0	1- 54- 1
Hunter Jason M	2008sp100,000	95,000	VILLAGE TAXABLE VALUE	95,000	
2 Carol Ct	97sp37500		COUNTY TAXABLE VALUE	95,000	
Potsdam, NY 13676	79x52x69x99x142x18 FRNT 79.00 DPTH 66.00 BANK8888173 EAST-0330246 NRTH-1704313 DEED BOOK 2008 PG-19030 FULL MARKET VALUE	98,958	TOWN TAXABLE VALUE	95,000	

SCHOOL TAXABLE VALUE 66,200					

STATE OF NEW YORK
 COUNTY - St Lawrence
 TOWN - Potsdam
 VILLAGE - Potsdam
 SWIS - 407403

2 0 1 2 T E N T A T I V E A S S E S S M E N T R O L L
 T A X A B L E SECTION OF THE ROLL - 1
 THESE ASSESSMENTS ARE ALSO USED FOR VILLAGE PURPOSES
 TAX MAP NUMBER SEQUENCE
 UNIFORM PERCENT OF VALUE IS 096.00
 UNIFORM PERCENT OF VALUE IS 096.00

PAGE 405
 VALUATION DATE-JUL 01, 2011
 TAXABLE STATUS DATE-MAR 01, 2012

TAX MAP PARCEL NUMBER	PROPERTY LOCATION & CLASS	ASSESSMENT	EXEMPTION CODE	VILLAGE	COUNTY	TOWN	SCHOOL
CURRENT OWNERS NAME	SCHOOL DISTRICT	LAND	TAX DESCRIPTION	TAXABLE VALUE			
CURRENT OWNERS ADDRESS	PARCEL SIZE/GRID COORD	TOTAL	SPECIAL DISTRICTS				ACCOUNT NO.
***** 64.050-7-11 *****							
	6 1/2 Garden St						1- 59-15
64.050-7-11	210 1 Family Res		Basic Star 41854	0	0	0	28,800
Plastino Antony T	Potsdam 2 407402	10,000	VILLAGE TAXABLE VALUE		78,800		
Miner Therese L	2011sp67000	78,800	COUNTY TAXABLE VALUE		78,800		
6 1/2 Garden St	85sp30000		TOWN TAXABLE VALUE		78,800		
Potsdam, NY 13676	X		SCHOOL TAXABLE VALUE		50,000		
	FRNT 71.00 DPTH 198.00						
	EAST-0330289 NRTH-1704171						
	DEED BOOK 2011 PG-8401						
	FULL MARKET VALUE	82,083					
***** 64.050-7-12 *****							
	6 Garden St						1- 37-12
64.050-7-12	210 1 Family Res		Basic Star 41854	0	0	0	28,800
Swift William	Potsdam 2 407402	9,800	VILLAGE TAXABLE VALUE		75,000		
Swift Joanne	X	75,000	COUNTY TAXABLE VALUE		75,000		
6 Garden St	X		TOWN TAXABLE VALUE		75,000		
Potsdam, NY 13676	X		SCHOOL TAXABLE VALUE		46,200		
	FRNT 66.00 DPTH 198.00						
	EAST-0330212 NRTH-1704177						
	DEED BOOK 913 PG-00785						
	FULL MARKET VALUE	78,125					
***** 64.050-7-13 *****							
	4 & 4 1/2 Garden St						1-101- 3
64.050-7-13	411 Apartment		VILLAGE TAXABLE VALUE		44,000		
Weller Shirley A	Potsdam 2 407402	9,900	COUNTY TAXABLE VALUE		44,000		
322 Wright Rd	05/03 SP 40000	44,000	TOWN TAXABLE VALUE		44,000		
Potsdam, NY 13676	X		SCHOOL TAXABLE VALUE		44,000		
	X						
	FRNT 69.00 DPTH 199.00						
	ACRES 0.33						
	EAST-0330148 NRTH-1704180						
	DEED BOOK 2003 PG-8131						
	FULL MARKET VALUE	45,833					
***** 64.050-7-14 *****							
	5 Garden St						1- 91- 8
64.050-7-14	220 2 Family Res		Vet - Wart 41121	0	11,520	11,520	0
Swanson Dorothy (Lu)	Potsdam 2 407402	9,400	Vet - Wart 41127	11,520	0	0	0
Swanson Keith	X	78,400	Enhanced S 41834	0	0	0	59,710
Kevin- Remainderman	X		VILLAGE TAXABLE VALUE		66,880		
5 Garden St	X		COUNTY TAXABLE VALUE		66,880		
Potsdam, NY 13676	FRNT 84.00 DPTH 138.00		TOWN TAXABLE VALUE		66,880		
	EAST-0330222 NRTH-1703937		SCHOOL TAXABLE VALUE		18,690		
	DEED BOOK 1080 PG-890						
	FULL MARKET VALUE	81,667					

STATE OF NEW YORK
 COUNTY - St Lawrence
 TOWN - Potsdam
 VILLAGE - Potsdam
 SWIS - 407403

2 0 1 2 T E N T A T I V E A S S E S S M E N T R O L L
 T A X A B L E SECTION OF THE ROLL - 1
 THESE ASSESSMENTS ARE ALSO USED FOR VILLAGE PURPOSES
 TAX MAP NUMBER SEQUENCE
 UNIFORM PERCENT OF VALUE IS 096.00
 UNIFORM PERCENT OF VALUE IS 096.00

PAGE 406
 VALUATION DATE-JUL 01, 2011
 TAXABLE STATUS DATE-MAR 01, 2012

TAX MAP PARCEL NUMBER	PROPERTY LOCATION & CLASS	ASSESSMENT	EXEMPTION CODE	VILLAGE	COUNTY	TOWN	SCHOOL
CURRENT OWNERS NAME	SCHOOL DISTRICT	LAND	TAX DESCRIPTION		TAXABLE VALUE		
CURRENT OWNERS ADDRESS	PARCEL SIZE/GRID COORD	TOTAL	SPECIAL DISTRICTS				ACCOUNT NO.

64.050-7-15	88 Market St				64.050-7-15		*****
Sheehan James	311 Res vac land		VILLAGE TAXABLE VALUE				1- 32- 3
208 Sissonville Rd	Potsdam 2 407402	15,000	COUNTY TAXABLE VALUE		15,000		
Potsdam, NY 13617-9870	X	15,000	TOWN TAXABLE VALUE		15,000		
	X		SCHOOL TAXABLE VALUE		15,000		
	91sp7000/92sp10000						
	FRNT 109.00 DPTH 231.00						
	EAST-0330056 NRTH-1703953						
	DEED BOOK 1058 PG-250						
	FULL MARKET VALUE	15,625					

64.050-7-16	2 Garden St				64.050-7-16		*****
Weller Shirley	220 2 Family Res		VILLAGE TAXABLE VALUE				1- 39-14
322 Wright Rd	Potsdam 2 407402	4,500	COUNTY TAXABLE VALUE		18,000		
Potsdam, NY 13676	2007sp12000	18,000	TOWN TAXABLE VALUE		18,000		
	88sp12000		SCHOOL TAXABLE VALUE		18,000		
	X						
	FRNT 41.00 DPTH 66.00						
	EAST-0330092 NRTH-1704105						
	DEED BOOK 2007 PG-17736						
	FULL MARKET VALUE	18,750					

64.050-7-17	90 Market St				64.050-7-17		*****
Langevin Debbie	220 2 Family Res		VILLAGE TAXABLE VALUE				1- 77- 5
DBA D.J. Realty	Potsdam 2 407402	8,200	COUNTY TAXABLE VALUE		58,000		
PO Box 163	X	58,000	TOWN TAXABLE VALUE		58,000		
Massena, NY 13662	X		SCHOOL TAXABLE VALUE		58,000		
	X						
	FRNT 66.00 DPTH 124.00						
	EAST-0330006 NRTH-1704107						
	DEED BOOK 2009 PG-6145						
	FULL MARKET VALUE	60,417					

64.050-7-18	92 Market St				64.050-7-18		*****
List Elizabeth C	210 1 Family Res		Basic Star 41854	0	0	0	28,800
92 Market St	Potsdam 2 407402	8,800	Empire Zon 47670	4,500	4,500	4,500	4,500
Potsdam, NY 13676	93sp44750	72,000	VILLAGE TAXABLE VALUE		67,500		
	2001sp55000		COUNTY TAXABLE VALUE		67,500		
	X		TOWN TAXABLE VALUE		67,500		
	FRNT 58.00 DPTH 165.00		SCHOOL TAXABLE VALUE		38,700		
	EAST-0330033 NRTH-1704175						
	DEED BOOK 2001 PG-14050						
	FULL MARKET VALUE	75,000					

STATE OF NEW YORK
 COUNTY - St Lawrence
 TOWN - Potsdam
 VILLAGE - Potsdam
 SWIS - 407403

2 0 1 2 T E N T A T I V E A S S E S S M E N T R O L L
 T A X A B L E SECTION OF THE ROLL - 1
 THESE ASSESSMENTS ARE ALSO USED FOR VILLAGE PURPOSES
 TAX MAP NUMBER SEQUENCE
 UNIFORM PERCENT OF VALUE IS 096.00
 UNIFORM PERCENT OF VALUE IS 096.00

PAGE 407
 VALUATION DATE-JUL 01, 2011
 TAXABLE STATUS DATE-MAR 01, 2012

TAX MAP PARCEL NUMBER	PROPERTY LOCATION & CLASS	ASSESSMENT	EXEMPTION CODE	VILLAGE	COUNTY	TOWN	SCHOOL
CURRENT OWNERS NAME	SCHOOL DISTRICT	LAND	TAX DESCRIPTION	TAXABLE VALUE			
CURRENT OWNERS ADDRESS	PARCEL SIZE/GRID COORD	TOTAL	SPECIAL DISTRICTS				ACCOUNT NO.

64.050-7-19	94 Market St 210 1 Family Res Potsdam 2 407402	9,700	Basic Star 41854	0	0	0	1- 60-14 28,800
Matijevic Egon	X	90,000	VILLAGE TAXABLE VALUE		90,000		
Matijevic Bozica	X		COUNTY TAXABLE VALUE		90,000		
94 Market St	X		TOWN TAXABLE VALUE		90,000		
Potsdam, NY 13676	X		SCHOOL TAXABLE VALUE		61,200		
	FRNT 74.00 DPTH 165.00 EAST-0330033 NRTH-1704234 DEED BOOK 692 PG-00430 FULL MARKET VALUE	93,750					

64.050-7-20	96 Market St 411 Apartment Potsdam 2 407402	30,000	VILLAGE TAXABLE VALUE		87,500		1- 92-11
BH Properties Inc	X	87,500	COUNTY TAXABLE VALUE		87,500		
20 Elm St	X		TOWN TAXABLE VALUE		87,500		
Potsdam, NY 13676-1899	X		SCHOOL TAXABLE VALUE		87,500		
	FRNT 99.00 DPTH 205.00 EAST-0330049 NRTH-1704317 DEED BOOK 1090 PG-320 FULL MARKET VALUE	91,146					

64.050-7-21	100 Market St 411 Apartment Potsdam 2 407402	50,000	VILLAGE TAXABLE VALUE		125,000		1- 7-12
Terra Development Inc	X	125,000	COUNTY TAXABLE VALUE		125,000		
208 Sissonville Rd	X		TOWN TAXABLE VALUE		125,000		
Potsdam, NY 13676	X		SCHOOL TAXABLE VALUE		125,000		
	FRNT 136.00 DPTH 140.00 EAST-0330028 NRTH-1704439 DEED BOOK 2004 PG-19563 FULL MARKET VALUE	130,208					

64.050-7-22	100 1/2 Market St 220 2 Family Res Potsdam 2 407402	9,800	VILLAGE TAXABLE VALUE		57,500		1- 82- 8
Sullivan James	X	57,500	COUNTY TAXABLE VALUE		57,500		
Sullivan Gloria	X		TOWN TAXABLE VALUE		57,500		
PO Box 5103	X		SCHOOL TAXABLE VALUE		57,500		
Potsdam, NY 13676	0185sp51000 FRNT 62.00 DPTH 249.00 EAST-0330065 NRTH-1704534 DEED BOOK 1998 PG-1416 FULL MARKET VALUE	59,896					

STATE OF NEW YORK
 COUNTY - St Lawrence
 TOWN - Potsdam
 VILLAGE - Potsdam
 SWIS - 407403

2 0 1 2 T E N T A T I V E A S S E S S M E N T R O L L
 T A X A B L E S E C T I O N O F T H E R O L L - 1
 T H E S E A S S E S S M E N T S A R E A L S O U S E D F O R V I L L A G E P U R P O S E S
 M A P S E C T I O N - 0 6 4
 S U B - S E C T I O N - 0 5 0
 U N I F O R M P E R C E N T O F V A L U E I S 0 9 6 . 0 0

PAGE 408
 VALUATION DATE-JUL 01, 2011
 TAXABLE STATUS DATE-MAR 01, 2012
 RPS150/V04/L015
 CURRENT DATE 4/25/2012

*** S P E C I A L D I S T R I C T S U M M A R Y ***

CODE	DISTRICT NAME	TOTAL PARCELS	EXTENSION TYPE	EXTENSION VALUE	AD VALOREM VALUE	EXEMPT AMOUNT	TAXABLE VALUE
------	---------------	---------------	----------------	-----------------	------------------	---------------	---------------

NO SPECIAL DISTRICTS AT THIS LEVEL

*** S C H O O L D I S T R I C T S U M M A R Y ***

CODE	DISTRICT NAME	TOTAL PARCELS	ASSESSED LAND	ASSESSED TOTAL	EXEMPT AMOUNT	TOTAL TAXABLE	STAR AMOUNT	STAR TAXABLE
407402	Potsdam 2	216	2337,900	12709,300	335,013	12374,287	3630,925	8743,362
	S U B - T O T A L	216	2337,900	12709,300	335,013	12374,287	3630,925	8743,362
	T O T A L	216	2337,900	12709,300	335,013	12374,287	3630,925	8743,362

*** S Y S T E M C O D E S S U M M A R Y ***

NO SYSTEM EXEMPTIONS AT THIS LEVEL

*** E X E M P T I O N S U M M A R Y ***

CODE	DESCRIPTION	TOTAL PARCELS	VILLAGE	COUNTY	TOWN	SCHOOL
41003	Vet Chg of	3	38,816		38,816	
41112	Vet Pro Ra	3		49,226		
41121	Vet - Wart	11		93,735	93,735	
41127	Vet - Wart	11	93,735			
41131	Vet - Comb	12		143,275	143,275	
41137	Vet - Comb	12	143,275			
41141	Vet - Disa	2		24,200	24,200	
41147	Vet - Disa	2	24,200			
41161	CW_15_VET/	1		10,875	10,875	
41692	RPTL466_f	1		2,880		
41802	Aged - Cou	2		30,343		
41803	Aged - Tow	4			71,652	
41804	Aged - Sch	2				36,600

STATE OF NEW YORK
 COUNTY - St Lawrence
 TOWN - Potsdam
 VILLAGE - Potsdam
 SWIS - 407403

2 0 1 2 T E N T A T I V E A S S E S S M E N T R O L L
 T A X A B L E S E C T I O N O F T H E R O L L - 1
 T H E S E A S S E S S M E N T S A R E A L S O U S E D F O R V I L L A G E P U R P O S E S
 M A P S E C T I O N - 0 6 4
 S U B - S E C T I O N - 0 5 0
 U N I F O R M P E R C E N T O F V A L U E I S 0 9 6 . 0 0

PAGE 409
 VALUATION DATE-JUL 01, 2011
 TAXABLE STATUS DATE-MAR 01, 2012
 RPS150/V04/L015
 CURRENT DATE 4/25/2012

*** E X E M P T I O N S U M M A R Y ***

CODE	DESCRIPTION	TOTAL PARCELS	VILLAGE	COUNTY	TOWN	SCHOOL
41805	Aged - Co	1		8,000		8,000
41807	Aged - Vil	1	9,000			
41834	Enhanced S	26				1334,800
41854	Basic Star	81				2296,125
41900	Physically	1	23,000	23,000	23,000	23,000
41932	Dis & Lim	2		34,485		
41933	Dis & Lim	3			63,550	
44212	Home Imp -	1		17,500		
44216	Home Impro	2			19,713	19,713
44217	Home Impro	2	19,713			
47670	Empire Zon	11	243,000	247,700	247,700	247,700
	T O T A L	197	594,739	685,219	736,516	3965,938

*** G R A N D T O T A L S ***

ROLL SEC	DESCRIPTION	TOTAL PARCELS	ASSESSED LAND	ASSESSED TOTAL	TAXABLE VILLAGE	TAXABLE COUNTY	TAXABLE TOWN	TAXABLE SCHOOL	STAR TAXABLE
1	TAXABLE	216	2337,900	12709,300	12114,561	12024,081	11972,784	12374,287	8743,362

STATE OF NEW YORK
 COUNTY - St Lawrence
 TOWN - Potsdam
 VILLAGE - Potsdam
 SWIS - 407403

2 0 1 2 T E N T A T I V E A S S E S S M E N T R O L L
 T A X A B L E SECTION OF THE ROLL - 1
 THESE ASSESSMENTS ARE ALSO USED FOR VILLAGE PURPOSES
 TAX MAP NUMBER SEQUENCE
 UNIFORM PERCENT OF VALUE IS 096.00
 UNIFORM PERCENT OF VALUE IS 096.00

PAGE 410
 VALUATION DATE-JUL 01, 2011
 TAXABLE STATUS DATE-MAR 01, 2012

TAX MAP PARCEL NUMBER	PROPERTY LOCATION & CLASS	ASSESSMENT	EXEMPTION CODE	VILLAGE	COUNTY	TOWN	SCHOOL
CURRENT OWNERS NAME	SCHOOL DISTRICT	LAND	TAX DESCRIPTION		TAXABLE VALUE		
CURRENT OWNERS ADDRESS	PARCEL SIZE/GRID COORD	TOTAL	SPECIAL DISTRICTS			ACCOUNT NO.	

64.051-2-2	8 Somerset Rd 210 1 Family Res				64.051-2-2	*****	1- 70- 1
O'Hanlon Isabel	Potsdam 2 407402	18,800	VILLAGE TAXABLE VALUE		76,000		
PO Box 812	X	76,000	COUNTY TAXABLE VALUE		76,000		
Potsdam, NY 13676	X		TOWN TAXABLE VALUE		76,000		
	X		SCHOOL TAXABLE VALUE		76,000		
	FRNT 85.00 DPTH 202.00						
	EAST-0330702 NRTH-1705850						
	DEED BOOK 530 PG-00585						
	FULL MARKET VALUE	79,167					

64.051-2-3	6 Somerset Rd 210 1 Family Res		Basic Star 41854	0	0	0	1- 93- 6 28,800
Janoyan Kerop	Potsdam 2 407402	18,800	VILLAGE TAXABLE VALUE		120,000		
Janoyan Maria	X	120,000	COUNTY TAXABLE VALUE		120,000		
6 Somerset Rd	83sp20000		TOWN TAXABLE VALUE		120,000		
Potsdam, NY 13676	X		SCHOOL TAXABLE VALUE		91,200		
	FRNT 85.00 DPTH 202.00						
	BANK8888830						
	EAST-0330688 NRTH-1705767						
	DEED BOOK 2002 PG-20667						
	FULL MARKET VALUE	125,000					

64.051-2-4	4 Somerset Rd 210 1 Family Res		Vet - Wart 41121	0	11,520	11,520	1- 60- 3 0
Wickman Winona	Potsdam 2 407402	18,800	Vet - Wart 41127	11,520	0	0	0
4 Somerset Dr	X	81,000	Vet - Disa 41141	0	38,400	38,400	0
Potsdam, NY 13676	76sp32000		Vet - Disa 41147	38,400	0	0	0
	X		Basic Star 41854	0	0	0	28,800
	FRNT 85.00 DPTH 202.00		VILLAGE TAXABLE VALUE		31,080		
	BANK8888869		COUNTY TAXABLE VALUE		31,080		
	EAST-0330688 NRTH-1705683		TOWN TAXABLE VALUE		31,080		
	DEED BOOK 1090 PG-1024		SCHOOL TAXABLE VALUE		52,200		
	FULL MARKET VALUE	84,375					

64.051-2-5	16 Grove St 210 1 Family Res		Basic Star 41854	0	0	0	1- 11-10 28,800
Boysuk Michael D	Potsdam 2 407402	17,900	VILLAGE TAXABLE VALUE		80,500		
Mariano Margaret	X	80,500	COUNTY TAXABLE VALUE		80,500		
16 Grove St	90sp59900		TOWN TAXABLE VALUE		80,500		
Potsdam, NY 13676	X		SCHOOL TAXABLE VALUE		51,700		
	FRNT 83.00 DPTH 176.00						
	BANK8888173						
	EAST-0330744 NRTH-1705558						
	DEED BOOK 1041 PG-01099						
	FULL MARKET VALUE	83,854					

STATE OF NEW YORK
 COUNTY - St Lawrence
 TOWN - Potsdam
 VILLAGE - Potsdam
 SWIS - 407403

2 0 1 2 T E N T A T I V E A S S E S S M E N T R O L L
 T A X A B L E SECTION OF THE ROLL - 1
 THESE ASSESSMENTS ARE ALSO USED FOR VILLAGE PURPOSES
 TAX MAP NUMBER SEQUENCE
 UNIFORM PERCENT OF VALUE IS 096.00
 UNIFORM PERCENT OF VALUE IS 096.00

PAGE 411
 VALUATION DATE-JUL 01, 2011
 TAXABLE STATUS DATE-MAR 01, 2012

TAX MAP PARCEL NUMBER	PROPERTY LOCATION & CLASS	ASSESSMENT	EXEMPTION CODE-----VILLAGE-----	COUNTY-----	TOWN-----	SCHOOL
CURRENT OWNERS NAME	SCHOOL DISTRICT	LAND	TAX DESCRIPTION	TAXABLE VALUE		
CURRENT OWNERS ADDRESS	PARCEL SIZE/GRID COORD	TOTAL	SPECIAL DISTRICTS			ACCOUNT NO.

64.051-2-6	14 Grove St 210 1 Family Res		Enhanced S 41834	0	0	1- 13-15
Lapointe Cynthia A (LU)	Potsdam 2 407402	19,200	VILLAGE TAXABLE VALUE		82,500	
Lapointe Trust Cynthia A	2000sp69000	82,500	COUNTY TAXABLE VALUE		82,500	
14 Grove St	X		TOWN TAXABLE VALUE		82,500	
Potsdam, NY 13676	X		SCHOOL TAXABLE VALUE		22,790	
	FRNT 80.00 DPTH 176.00					
	EAST-0330660 NRTH-1705558					
	DEED BOOK 2006 PG-8998					
	FULL MARKET VALUE	85,938				

64.051-2-7	12 Grove St 210 1 Family Res		Vet Chg of 41003	14,791	0	1- 63-13
Mellas Helen (LU)	Potsdam 2 407402	13,800	Vet Pro Ra 41112	0	14,349	0
Mellas Christ T	X	67,500	Aged - Tow 41803	0	0	26,355
296 Camden Cir	X		Aged - Co 41805	0	15,945	0
Pawleys Island, SC 29585	X		Enhanced S 41834	0	0	47,250
	FRNT 80.00 DPTH 100.00		VILLAGE TAXABLE VALUE		52,709	
	EAST-0330576 NRTH-1705523		COUNTY TAXABLE VALUE		37,206	
	DEED BOOK 2005 PG-20482		TOWN TAXABLE VALUE		26,354	
	FULL MARKET VALUE	70,313	SCHOOL TAXABLE VALUE		0	

64.051-2-8	61 Waverly St 210 1 Family Res		VILLAGE TAXABLE VALUE		72,500	1- 13-13
Siebert Arthur	Potsdam 2 407402	14,300	COUNTY TAXABLE VALUE		72,500	
Pankey Susan	2000sp55000	72,500	TOWN TAXABLE VALUE		72,500	
424 Reagan Rd	X		SCHOOL TAXABLE VALUE		72,500	
Winthrop, NY 13697-3118	X					
	FRNT 78.00 DPTH 80.00					
	EAST-0330583 NRTH-1705599					
	DEED BOOK 2000 PG-21525					
	FULL MARKET VALUE	75,521				

64.051-2-9	63 Waverly St 210 1 Family Res		VILLAGE TAXABLE VALUE		74,000	1- 98-14
Wellings Jeffrey S	Potsdam 2 407402	11,900	COUNTY TAXABLE VALUE		74,000	
Wellings Joanne M	01/04 SP 48000	74,000	TOWN TAXABLE VALUE		74,000	
14 Prospect St	72sp19500		SCHOOL TAXABLE VALUE		74,000	
Norwood, NY 13668	84x73x83x58					
	FRNT 84.00 DPTH 65.50					
	EAST-0330555 NRTH-1705690					
	DEED BOOK 2004 PG-1467					
	FULL MARKET VALUE	77,083				

STATE OF NEW YORK
 COUNTY - St Lawrence
 TOWN - Potsdam
 VILLAGE - Potsdam
 SWIS - 407403

2 0 1 2 T E N T A T I V E A S S E S S M E N T R O L L
 T A X A B L E SECTION OF THE ROLL - 1
 THESE ASSESSMENTS ARE ALSO USED FOR VILLAGE PURPOSES
 TAX MAP NUMBER SEQUENCE
 UNIFORM PERCENT OF VALUE IS 096.00
 UNIFORM PERCENT OF VALUE IS 096.00

PAGE 412
 VALUATION DATE-JUL 01, 2011
 TAXABLE STATUS DATE-MAR 01, 2012

TAX MAP PARCEL NUMBER	PROPERTY LOCATION & CLASS	ASSESSMENT	EXEMPTION CODE	VILLAGE	COUNTY	TOWN	SCHOOL
CURRENT OWNERS NAME	SCHOOL DISTRICT	LAND	TAX DESCRIPTION	TAXABLE VALUE			
CURRENT OWNERS ADDRESS	PARCEL SIZE/GRID COORD	TOTAL	SPECIAL DISTRICTS	ACCOUNT NO.			
***** 64.051-2-10 *****							
	65 Waverly St						1- 46-14
64.051-2-10	210 1 Family Res		Vet - Comb 41131	0	17,500	17,500	0
Howie Mary (LU)	Potsdam 2 407402	10,800	Vet - Comb 41137	17,500	0	0	0
Howie Timothy & Thomas Rmdr	X	70,000	Aged - Co 41801	0	26,250	26,250	0
65 Waverly St	X		Aged - Sch 41804	0	0	0	35,000
Potsdam, NY 13676	60x86x73x73		Aged - Vil 41807	18,375	0	0	0
	FRNT 60.00 DPTH 79.00		Enhanced S 41834	0	0	0	35,000
	EAST-0330548 NRTH-1705753		VILLAGE TAXABLE VALUE		34,125		
	DEED BOOK 2008 PG-4175		COUNTY TAXABLE VALUE		26,250		
	FULL MARKET VALUE	72,917	TOWN TAXABLE VALUE		26,250		
			SCHOOL TAXABLE VALUE		0		
***** 64.051-2-11 *****							
	67 Waverly St						1- 43- 2
64.051-2-11	210 1 Family Res		VILLAGE TAXABLE VALUE		65,000		
Hildreth Joseph A	Potsdam 2 407402	12,100	COUNTY TAXABLE VALUE		65,000		
15 Cedar St	2000sp45000	65,000	TOWN TAXABLE VALUE		65,000		
Potsdam, NY 13676	91sp42500/95sp51000		SCHOOL TAXABLE VALUE		65,000		
	74x98x59x86						
	ACRES 0.14 BANK8888869						
	EAST-0330548 NRTH-1705815						
	DEED BOOK 2000 PG-23934						
	FULL MARKET VALUE	67,708					
***** 64.051-2-12 *****							
	69 Waverly St						1- 42-12
64.051-2-12	311 Res vac land		VILLAGE TAXABLE VALUE		10,400		
Szot Jeffrey A	Potsdam 2 407402	10,400	COUNTY TAXABLE VALUE		10,400		
PO Box 509	X	10,400	TOWN TAXABLE VALUE		10,400		
Potsdam, NY 13676	X		SCHOOL TAXABLE VALUE		10,400		
	092084sp						
	FRNT 84.00 DPTH 104.50						
	EAST-0330527 NRTH-1705906						
	DEED BOOK 985 PG-00007						
	FULL MARKET VALUE	10,833					
***** 64.051-2-14 *****							
	66 Waverly St						1- 72- 7
64.051-2-14	210 1 Family Res		Vet - Wart 41121	0	10,275	10,275	0
O'Leary Michael	Potsdam 2 407402	17,100	Vet - Wart 41127	10,275	0	0	0
O'Leary Leah	94sp51700	68,500	Basic Star 41854	0	0	0	28,800
66 Waverly St	X		VILLAGE TAXABLE VALUE		58,225		
Potsdam, NY 13676	X		COUNTY TAXABLE VALUE		58,225		
	FRNT 99.00 DPTH 132.00		TOWN TAXABLE VALUE		58,225		
	EAST-0330360 NRTH-1705857		SCHOOL TAXABLE VALUE		39,700		
	DEED BOOK 1999 PG-14496						
	FULL MARKET VALUE	71,354					

STATE OF NEW YORK
 COUNTY - St Lawrence
 TOWN - Potsdam
 VILLAGE - Potsdam
 SWIS - 407403

2 0 1 2 T E N T A T I V E A S S E S S M E N T R O L L
 T A X A B L E SECTION OF THE ROLL - 1
 THESE ASSESSMENTS ARE ALSO USED FOR VILLAGE PURPOSES
 TAX MAP NUMBER SEQUENCE
 UNIFORM PERCENT OF VALUE IS 096.00
 UNIFORM PERCENT OF VALUE IS 096.00

PAGE 413
 VALUATION DATE-JUL 01, 2011
 TAXABLE STATUS DATE-MAR 01, 2012

TAX MAP PARCEL NUMBER	PROPERTY LOCATION & CLASS	ASSESSMENT	EXEMPTION CODE	VILLAGE	COUNTY	TOWN	SCHOOL
CURRENT OWNERS NAME	SCHOOL DISTRICT	LAND	TAX DESCRIPTION	TAXABLE VALUE			
CURRENT OWNERS ADDRESS	PARCEL SIZE/GRID COORD	TOTAL	SPECIAL DISTRICTS				ACCOUNT NO.
***** 64.051-2-15 *****							
64.051-2-15	64 Waverly St						1- 31-12
Clark Edwin II	210 1 Family Res		Vet - Wart 41121	0	10,725	10,725	0
Bouchard Kimberley	Potsdam 2 407402	14,200	Vet - Wart 41127	10,725	0	0	0
64 Waverly St	98sp49000nv	71,500	Basic Star 41854	0	0	0	28,800
Potsdam, NY 13676	79sp51500/88sp69000		VILLAGE TAXABLE VALUE		60,775		
	X		COUNTY TAXABLE VALUE		60,775		
	FRNT 66.00 DPTH 132.00		TOWN TAXABLE VALUE		60,775		
	BANK8888869		SCHOOL TAXABLE VALUE		42,700		
	EAST-0330367 NRTH-1705774						
	DEED BOOK 1998 PG-13473						
	FULL MARKET VALUE	74,479					
***** 64.051-2-16 *****							
64.051-2-16	62 Waverly St						1- 50- 6
Walsh Michael T Jr	210 1 Family Res		VILLAGE TAXABLE VALUE		85,000		
Oakes Spefanie	Potsdam 2 407402	14,200	COUNTY TAXABLE VALUE		85,000		
62 Waverly St	2005sp70000	85,000	TOWN TAXABLE VALUE		85,000		
Potsdam, NY 13676	2009sp90000/88sp55500		SCHOOL TAXABLE VALUE		85,000		
	66x109x3x23x66x132						
	FRNT 66.00 DPTH 132.00						
	BANK8888830						
	EAST-0330394 NRTH-1705711						
	DEED BOOK 2010 PG-2560						
	FULL MARKET VALUE	88,542					
***** 64.051-2-17 *****							
64.051-2-17	60 Waverly St						1- 16- 7
McLennan Walter L	210 1 Family Res		Vet - Comb 41131	0	19,100	19,100	0
McLennan Kay L	Potsdam 2 407402	14,300	Vet - Comb 41137	19,100	0	0	0
60 Waverly St	97sp63000	76,400	Vet - Disa 41141	0	38,200	38,200	0
Potsdam, NY 13676	2005sp73500		Vet - Disa 41147	38,200	0	0	0
	X		Enhanced S 41834	0	0	0	59,710
	FRNT 78.00 DPTH 109.00		VILLAGE TAXABLE VALUE		19,100		
	EAST-0330401 NRTH-1705641		COUNTY TAXABLE VALUE		19,100		
	DEED BOOK 2005 PG-21229		TOWN TAXABLE VALUE		19,100		
	FULL MARKET VALUE	79,583	SCHOOL TAXABLE VALUE		16,690		
***** 64.051-2-18 *****							
64.051-2-18	10 Grove St						1- 27-11
Tamon Christino	210 1 Family Res		Basic Star 41854	0	0	0	28,800
Siew Hwee Lee	Potsdam 2 407402	10,000	VILLAGE TAXABLE VALUE		52,500		
10 Grove St	2002sp49000	52,500	COUNTY TAXABLE VALUE		52,500		
Potsdam, NY 13676	X		TOWN TAXABLE VALUE		52,500		
	X		SCHOOL TAXABLE VALUE		23,700		
	FRNT 109.00 DPTH 129.00						
	EAST-0330415 NRTH-1705530						
	DEED BOOK 2002 PG-10884						
	FULL MARKET VALUE	54,688					

STATE OF NEW YORK
 COUNTY - St Lawrence
 TOWN - Potsdam
 VILLAGE - Potsdam
 SWIS - 407403

2 0 1 2 T E N T A T I V E A S S E S S M E N T R O L L
 T A X A B L E SECTION OF THE ROLL - 1
 THESE ASSESSMENTS ARE ALSO USED FOR VILLAGE PURPOSES
 TAX MAP NUMBER SEQUENCE
 UNIFORM PERCENT OF VALUE IS 096.00
 UNIFORM PERCENT OF VALUE IS 096.00

PAGE 414
 VALUATION DATE-JUL 01, 2011
 TAXABLE STATUS DATE-MAR 01, 2012

TAX MAP PARCEL NUMBER	PROPERTY LOCATION & CLASS	ASSESSMENT	EXEMPTION CODE	VILLAGE	COUNTY	TOWN	SCHOOL
CURRENT OWNERS NAME	SCHOOL DISTRICT	LAND	TAX DESCRIPTION		TAXABLE VALUE		
CURRENT OWNERS ADDRESS	PARCEL SIZE/GRID COORD	TOTAL	SPECIAL DISTRICTS			ACCOUNT NO.	

64.051-3-5	76 Leroy St 210 1 Family Res Potsdam 2 407402	19,800	Enhanced S 41834	0	0	0	59,710
Major Genevieve	X	100,000	VILLAGE TAXABLE VALUE		100,000		
76 Leroy St	X		COUNTY TAXABLE VALUE		100,000		
Potsdam, NY 13676	X		TOWN TAXABLE VALUE		100,000		
	X		SCHOOL TAXABLE VALUE		40,290		
	FRNT 117.00 DPTH 165.00						
	EAST-0331197 NRTH-1705774						
	DEED BOOK 472 PG-00515						
	FULL MARKET VALUE	104,167					

64.051-3-6	74 Leroy St 210 1 Family Res Potsdam 2 407402	19,800	Basic Star 41854	0	0	0	28,800
Mukundan Rangaswamy	X	110,000	VILLAGE TAXABLE VALUE		110,000		
Mukundan Hamsa	X		COUNTY TAXABLE VALUE		110,000		
74 Leroy St	76sp39500		TOWN TAXABLE VALUE		110,000		
Potsdam, NY 13676	X		SCHOOL TAXABLE VALUE		81,200		
	FRNT 117.00 DPTH 165.00						
	EAST-0331204 NRTH-1705627						
	DEED BOOK 910 PG-01038						
	FULL MARKET VALUE	114,583					

64.051-3-7	72 Leroy St 210 1 Family Res Potsdam 2 407402	17,900	Enhanced S 41834	0	0	0	59,710
Hanley Sara	X	92,500	VILLAGE TAXABLE VALUE		92,500		
72 Leroy St	2000sp75000		COUNTY TAXABLE VALUE		92,500		
Potsdam, NY 13676	X		TOWN TAXABLE VALUE		92,500		
	70sp32500		SCHOOL TAXABLE VALUE		32,790		
	FRNT 117.00 DPTH 130.00						
	EAST-0331197 NRTH-1705537						
	DEED BOOK 2000 PG-23510						
	FULL MARKET VALUE	96,354					

64.051-3-8	22 Grove St 210 1 Family Res Potsdam 2 407402	20,100	Basic Star 41854	0	0	0	28,800
Dwyer David	X	108,000	VILLAGE TAXABLE VALUE		108,000		
Dwyer Margaret	X		COUNTY TAXABLE VALUE		108,000		
22 Grove St	90sp51000		TOWN TAXABLE VALUE		108,000		
Potsdam, NY 13676	115x176x80x59x35x117		SCHOOL TAXABLE VALUE		79,200		
	FRNT 115.00 DPTH 176.00						
	EAST-0331079 NRTH-1705558						
	DEED BOOK 1039 PG-00838						
	FULL MARKET VALUE	112,500					

STATE OF NEW YORK
 COUNTY - St Lawrence
 TOWN - Potsdam
 VILLAGE - Potsdam
 SWIS - 407403

2 0 1 2 T E N T A T I V E A S S E S S M E N T R O L L
 T A X A B L E SECTION OF THE ROLL - 1
 THESE ASSESSMENTS ARE ALSO USED FOR VILLAGE PURPOSES
 TAX MAP NUMBER SEQUENCE
 UNIFORM PERCENT OF VALUE IS 096.00
 UNIFORM PERCENT OF VALUE IS 096.00

PAGE 415
 VALUATION DATE-JUL 01, 2011
 TAXABLE STATUS DATE-MAR 01, 2012

TAX MAP PARCEL NUMBER	PROPERTY LOCATION & CLASS	ASSESSMENT	EXEMPTION CODE	VILLAGE	COUNTY	TOWN	SCHOOL
CURRENT OWNERS NAME	SCHOOL DISTRICT	LAND	TAX DESCRIPTION	TAXABLE VALUE			
CURRENT OWNERS ADDRESS	PARCEL SIZE/GRID COORD	TOTAL	SPECIAL DISTRICTS			ACCOUNT NO.	
***** 64.051-3-9 *****							
20	Grove St					1- 70-12	
64.051-3-9	210 1 Family Res		Basic Star 41854	0	0	0	28,800
Wilson John D	Potsdam 2 407402	18,400	VILLAGE TAXABLE VALUE		88,500		
Wilson Tresa I	96sp89000	88,500	COUNTY TAXABLE VALUE		88,500		
20 Grove St	2010sp90000		TOWN TAXABLE VALUE		88,500		
Potsdam, NY 13676	X		SCHOOL TAXABLE VALUE		59,700		
	FRNT 89.00 DPTH 176.00						
	EAST-0330974 NRTH-1705565						
	DEED BOOK 2010 PG-3742						
	FULL MARKET VALUE	92,188					
***** 64.051-3-10 *****							
1	Somerset Rd					1- 2-14	
64.051-3-10	210 1 Family Res		Basic Star 41854	0	0	0	28,800
Reynolds Tara B	Potsdam 2 407402	16,300	VILLAGE TAXABLE VALUE		85,000		
1 Somerset Dr	2009sp80000	85,000	COUNTY TAXABLE VALUE		85,000		
Potsdam, NY 13676	67sp21000		TOWN TAXABLE VALUE		85,000		
	X		SCHOOL TAXABLE VALUE		56,200		
	FRNT 176.00 DPTH 79.00						
	EAST-0330897 NRTH-1705565						
	DEED BOOK 2009 PG-2933						
	FULL MARKET VALUE	88,542					
***** 64.051-3-11 *****							
6	Berkley Dr					1- 78-10	
64.051-3-11	210 1 Family Res		Basic Star 41854	0	0	0	28,800
Hmyene Touria A	Potsdam 2 407402	17,600	VILLAGE TAXABLE VALUE		122,000		
6 Berkley Dr	2006sp120000	122,000	COUNTY TAXABLE VALUE		122,000		
Potsdam, NY 13676	X		TOWN TAXABLE VALUE		122,000		
	X		SCHOOL TAXABLE VALUE		93,200		
	FRNT 79.00 DPTH 176.00						
	BANK8888209						
	EAST-0330883 NRTH-1705725						
	DEED BOOK 2006 PG-4093						
	FULL MARKET VALUE	127,083					
***** 64.051-3-12 *****							
4	Berkley Dr					1- 83-10	
64.051-3-12	210 1 Family Res		Vet - Wart 41121	0	11,520	11,520	0
Brownell Aaron T	Potsdam 2 407402	17,600	Vet - Wart 41127	11,520	0	0	0
763 County Route 34	07/03 SP 81000	90,000	Basic Star 41854	0	0	0	28,800
Potsdam, NY 13676	X		VILLAGE TAXABLE VALUE		78,480		
	X		COUNTY TAXABLE VALUE		78,480		
	FRNT 79.00 DPTH 176.00		TOWN TAXABLE VALUE		78,480		
	EAST-0330981 NRTH-1705732		SCHOOL TAXABLE VALUE		61,200		
	DEED BOOK 2003 PG-13008						
	FULL MARKET VALUE	93,750					

STATE OF NEW YORK
 COUNTY - St Lawrence
 TOWN - Potsdam
 VILLAGE - Potsdam
 SWIS - 407403

2 0 1 2 T E N T A T I V E A S S E S S M E N T R O L L
 T A X A B L E SECTION OF THE ROLL - 1
 THESE ASSESSMENTS ARE ALSO USED FOR VILLAGE PURPOSES
 TAX MAP NUMBER SEQUENCE
 UNIFORM PERCENT OF VALUE IS 096.00
 UNIFORM PERCENT OF VALUE IS 096.00

PAGE 416
 VALUATION DATE-JUL 01, 2011
 TAXABLE STATUS DATE-MAR 01, 2012

TAX MAP PARCEL NUMBER	PROPERTY LOCATION & CLASS	ASSESSMENT	EXEMPTION CODE	VILLAGE	COUNTY	TOWN	SCHOOL	ACCOUNT NO.
CURRENT OWNERS NAME	SCHOOL DISTRICT	LAND	TAX DESCRIPTION	TAXABLE VALUE				
CURRENT OWNERS ADDRESS	PARCEL SIZE/GRID COORD	TOTAL	SPECIAL DISTRICTS					
***** 64.051-3-13 *****								
2 Berkley Dr								1- 79- 8
64.051-3-13	210 1 Family Res		Basic Star 41854	0	0	0	28,800	
Prescott Romeyn	Potsdam 2 407402	18,500	VILLAGE TAXABLE VALUE		90,000			
2 Berkley Dr	97sp62000	90,000	COUNTY TAXABLE VALUE		90,000			
Potsdam, NY 13676	X		TOWN TAXABLE VALUE		90,000			
	X		SCHOOL TAXABLE VALUE		61,200			
	FRNT 90.00 DPTH 176.00							
	EAST-0331051 NRTH-1705746							
	DEED BOOK 2004 PG-9873							
	FULL MARKET VALUE	93,750						
***** 64.051-4-8 *****								
17 Castle Dr								1- 53-11
64.051-4-8	210 1 Family Res		Vet Chg of 41003	25,502	0	25,502	0	
Kristiansen Elsie	Potsdam 2 407402	23,100	Vet Pro Ra 41112	0	26,928	0	0	
c/o Thomas Kristiansen	X	109,500	Enhanced S 41834	0	0	0	59,710	
10 Knoll Cir	X		VILLAGE TAXABLE VALUE		83,998			
South Burlington, VT 05403	150x205x149x205		COUNTY TAXABLE VALUE		82,572			
	FRNT 150.00 DPTH 205.50		TOWN TAXABLE VALUE		83,998			
	EAST-0332559 NRTH-1705767		SCHOOL TAXABLE VALUE		49,790			
	DEED BOOK 657 PG-00169							
	FULL MARKET VALUE	114,063						
***** 64.051-4-9 *****								
15 Castle Dr								1- 64- 5
64.051-4-9	210 1 Family Res		Basic Star 41854	0	0	0	28,800	
Vadas Robert E	Potsdam 2 407402	21,600	VILLAGE TAXABLE VALUE		85,000			
Vadas Hanh Trinh T	2004sp58500	85,000	COUNTY TAXABLE VALUE		85,000			
15 Castle Dr	X		TOWN TAXABLE VALUE		85,000			
Potsdam, NY 13676	X		SCHOOL TAXABLE VALUE		56,200			
	FRNT 125.00 DPTH 205.00							
	BANK8888173							
	EAST-0332419 NRTH-1705767							
	DEED BOOK 2004 PG-21252							
	FULL MARKET VALUE	88,542						
***** 64.051-4-10 *****								
13 Castle Dr								1-101- 7
64.051-4-10	210 1 Family Res		Vet - Wart 41121	0	11,520	11,520	0	
McDonald Reginald E Jr	Potsdam 2 407402	21,600	Vet - Wart 41127	11,520	0	0	0	
McDonald Jennifer S	05/04 SP167500	180,000	Vet - Comb 41131	0	19,200	19,200	0	
13 Castle Dr	86sp63000		Vet - Comb 41137	19,200	0	0	0	
Potsdam, NY 13676	X		Basic Star 41854	0	0	0	28,800	
	FRNT 125.00 DPTH 205.00		VILLAGE TAXABLE VALUE		149,280			
	EAST-0332280 NRTH-1705794		COUNTY TAXABLE VALUE		149,280			
	DEED BOOK 2004 PG-9863		TOWN TAXABLE VALUE		149,280			
	FULL MARKET VALUE	187,500	SCHOOL TAXABLE VALUE		151,200			

STATE OF NEW YORK
 COUNTY - St Lawrence
 TOWN - Potsdam
 VILLAGE - Potsdam
 SWIS - 407403

2 0 1 2 T E N T A T I V E A S S E S S M E N T R O L L
 T A X A B L E SECTION OF THE ROLL - 1
 THESE ASSESSMENTS ARE ALSO USED FOR VILLAGE PURPOSES
 TAX MAP NUMBER SEQUENCE
 UNIFORM PERCENT OF VALUE IS 096.00
 UNIFORM PERCENT OF VALUE IS 096.00

PAGE 417
 VALUATION DATE-JUL 01, 2011
 TAXABLE STATUS DATE-MAR 01, 2012

TAX MAP PARCEL NUMBER	PROPERTY LOCATION & CLASS	ASSESSMENT	EXEMPTION CODE-----VILLAGE-----	COUNTY-----	TOWN-----	SCHOOL
CURRENT OWNERS NAME	SCHOOL DISTRICT	LAND	TAX DESCRIPTION	TAXABLE VALUE		
CURRENT OWNERS ADDRESS	PARCEL SIZE/GRID COORD	TOTAL	SPECIAL DISTRICTS			ACCOUNT NO.

64.051-4-11	9 Castle Dr 210 1 Family Res Potsdam 2 407402	21,000	Basic Star 41854	0	0	1-102-12
Zuman Petr	X	126,000	VILLAGE TAXABLE VALUE		126,000	
Zuman Radmila	X		COUNTY TAXABLE VALUE		126,000	
9 Castle Dr	X		TOWN TAXABLE VALUE		126,000	
Potsdam, NY 13676	115x205x115x204		SCHOOL TAXABLE VALUE		97,200	
	FRNT 115.00 DPTH 204.50					
	EAST-0332182 NRTH-1705781					
	DEED BOOK 836 PG-00208					
	FULL MARKET VALUE	131,250				

64.051-4-12	7 Castle Dr 210 1 Family Res Potsdam 2 407402	26,200	Basic Star 41854	0	0	1- 5-12
Davis Wade A	X	163,000	VILLAGE TAXABLE VALUE		163,000	
Davis Julie M	X		COUNTY TAXABLE VALUE		163,000	
PO Box 342	X		TOWN TAXABLE VALUE		163,000	
Potsdam, NY 13676	201x204x201x205		SCHOOL TAXABLE VALUE		134,200	
	FRNT 201.00 DPTH 204.50					
	EAST-0332007 NRTH-1705767					
	DEED BOOK 2007 PG-7797					
	FULL MARKET VALUE	169,792				

64.051-4-13	5 Castle Dr 210 1 Family Res Potsdam 2 407402	21,600	Vet - Comb 41131	0	19,200	1- 84-15
Luppens Patrick M	X	160,000	Vet - Comb 41137	19,200	0	0
Hagerty Susan M	X		Enhanced S 41834	0	0	0
5 Castle Dr	X		VILLAGE TAXABLE VALUE		140,800	
Potsdam, NY 13676	2007spl179500		COUNTY TAXABLE VALUE		140,800	
	83sp87000/87sp105000		TOWN TAXABLE VALUE		140,800	
	FRNT 124.00 DPTH 207.00		SCHOOL TAXABLE VALUE		100,290	
	EAST-0331847 NRTH-1705760					
	DEED BOOK 2007 PG-8310					
	FULL MARKET VALUE	166,667				

64.051-4-14	3 Castle Dr 210 1 Family Res Potsdam 2 407402	21,700	Vet Chg of 41003	0	0	1- 65-13
Cullen William H	X	128,000	Vet Pro Ra 41112	0	28,573	0
Cullen Alice M	X		Basic Star 41854	0	0	0
3 Castle Dr	X		VILLAGE TAXABLE VALUE		128,000	
Potsdam, NY 13676-2512	99sp114,500		COUNTY TAXABLE VALUE		99,427	
	124x207x124x213		TOWN TAXABLE VALUE		103,151	
	FRNT 124.00 DPTH 210.00		SCHOOL TAXABLE VALUE		99,200	
	EAST-0331742 NRTH-1705774					
	DEED BOOK 2004 PG-18307					
	FULL MARKET VALUE	133,333				

STATE OF NEW YORK
 COUNTY - St Lawrence
 TOWN - Potsdam
 VILLAGE - Potsdam
 SWIS - 407403

2 0 1 2 T E N T A T I V E A S S E S S M E N T R O L L
 T A X A B L E SECTION OF THE ROLL - 1
 THESE ASSESSMENTS ARE ALSO USED FOR VILLAGE PURPOSES
 TAX MAP NUMBER SEQUENCE
 UNIFORM PERCENT OF VALUE IS 096.00
 UNIFORM PERCENT OF VALUE IS 096.00

PAGE 418
 VALUATION DATE-JUL 01, 2011
 TAXABLE STATUS DATE-MAR 01, 2012

TAX MAP PARCEL NUMBER	PROPERTY LOCATION & CLASS	ASSESSMENT	EXEMPTION CODE-----VILLAGE-----COUNTY-----TOWN-----SCHOOL	TAXABLE VALUE	ACCOUNT NO.
CURRENT OWNERS NAME	SCHOOL DISTRICT	LAND	TAX DESCRIPTION		
CURRENT OWNERS ADDRESS	PARCEL SIZE/GRID COORD	TOTAL	SPECIAL DISTRICTS		

64.051-4-15	1 Castle Dr 210 1 Family Res Potsdam 2 407402	20,800	Basic Star 41854	0	64.051-4-15 1- 30- 5
Woods Anthony	97sp86000/2000sp89100	133,800	VILLAGE TAXABLE VALUE	133,800	
Courtney Johnson-Woods	72sp33000		COUNTY TAXABLE VALUE	133,800	
1 Castle Dr	182x128x151x95x14x94		TOWN TAXABLE VALUE	133,800	
Potsdam, NY 13676	FRNT 182.00 DPTH 158.00 EAST-0331588 NRTH-1705829 DEED BOOK 2000 PG-133 FULL MARKET VALUE	139,375	SCHOOL TAXABLE VALUE	105,000	

64.051-4-16	1A Castle Dr 210 1 Family Res Potsdam 2 407402	17,400	VILLAGE TAXABLE VALUE	130,000	64.051-4-16 1- 20- 7
Romoda Alan J	X	130,000	COUNTY TAXABLE VALUE	130,000	
94 Main St	X		TOWN TAXABLE VALUE	130,000	
Potsdam, NY 13676	X FRNT 165.00 DPTH 94.00 EAST-0331407 NRTH-1705899 DEED BOOK 2011 PG-15818 FULL MARKET VALUE	135,417	SCHOOL TAXABLE VALUE	130,000	

64.051-4-17	77 Leroy St 210 1 Family Res Potsdam 2 407402	19,000	Basic Star 41854	0	64.051-4-17 1- 21- 3
Foisy Philip B	X	90,000	VILLAGE TAXABLE VALUE	90,000	
Foisy Nancy S	91sp53500		COUNTY TAXABLE VALUE	90,000	
77 Leroy St	75x179x93x179		TOWN TAXABLE VALUE	90,000	
Potsdam, NY 13676	FRNT 95.00 DPTH 179.00 EAST-0331420 NRTH-1705800 DEED BOOK 1052 PG-00222 FULL MARKET VALUE	93,750	SCHOOL TAXABLE VALUE	61,200	

64.051-4-18	75 Leroy St 220 2 Family Res Potsdam 2 407402	11,000	Basic Star 41854	0	64.051-4-18 1-100- 6
Wightman Janet H	95sp108500	140,000	VILLAGE TAXABLE VALUE	140,000	
75 Leroy St	X		COUNTY TAXABLE VALUE	140,000	
Potsdam, NY 13676	X		TOWN TAXABLE VALUE	140,000	
PRIOR OWNER ON 3/01/2012	FRNT 83.00 DPTH 330.00 EAST-0331421 NRTH-1705794 DEED BOOK 2012 PG-1585 FULL MARKET VALUE	145,833	SCHOOL TAXABLE VALUE	111,200	
Wightman Janet H					

STATE OF NEW YORK
 COUNTY - St Lawrence
 TOWN - Potsdam
 VILLAGE - Potsdam
 SWIS - 407403

2 0 1 2 T E N T A T I V E A S S E S S M E N T R O L L
 T A X A B L E SECTION OF THE ROLL - 1
 THESE ASSESSMENTS ARE ALSO USED FOR VILLAGE PURPOSES
 TAX MAP NUMBER SEQUENCE
 UNIFORM PERCENT OF VALUE IS 096.00
 UNIFORM PERCENT OF VALUE IS 096.00

PAGE 419
 VALUATION DATE-JUL 01, 2011
 TAXABLE STATUS DATE-MAR 01, 2012

TAX MAP PARCEL NUMBER	PROPERTY LOCATION & CLASS	ASSESSMENT	EXEMPTION CODE	VILLAGE	COUNTY	TOWN	SCHOOL
CURRENT OWNERS NAME	SCHOOL DISTRICT	LAND	TAX DESCRIPTION	TAXABLE VALUE			
CURRENT OWNERS ADDRESS	PARCEL SIZE/GRID COORD	TOTAL	SPECIAL DISTRICTS			ACCOUNT NO.	

64.051-4-19	73 Leroy St 210 1 Family Res		Basic Star 41854	0	0	0	28,800
Bullwinkel Matthew	Potsdam 2 407402	11,200	VILLAGE TAXABLE VALUE		150,000		
Robinson Beth	95sp108500	150,000	COUNTY TAXABLE VALUE		150,000		
73 Leroy St	83sp68000		TOWN TAXABLE VALUE		150,000		
Potsdam, NY 13676	X		SCHOOL TAXABLE VALUE		121,200		
	FRNT 90.00 DPTH 264.00						
	EAST-0331449 NRTH-1705620						
	DEED BOOK 1090 PG-768						
	FULL MARKET VALUE	156,250					

64.051-4-20	69 Leroy St 210 1 Family Res		Enhanced S 41834	0	0	0	59,710
Jerri Abdul	Potsdam 2 407402	11,400	VILLAGE TAXABLE VALUE		80,000		
69 Leroy St	X	80,000	COUNTY TAXABLE VALUE		80,000		
Potsdam, NY 13676	68sp17500		TOWN TAXABLE VALUE		80,000		
	X		SCHOOL TAXABLE VALUE		20,290		
	FRNT 94.00 DPTH 264.00						
	EAST-0331456 NRTH-1705523						
	DEED BOOK 953 PG-00962						
	FULL MARKET VALUE	83,333					

64.051-4-21	67 Leroy St 210 1 Family Res		Basic Star 41854	0	0	0	28,800
Wheelock Lawrence R	Potsdam 2 407402	8,400	VILLAGE TAXABLE VALUE		105,000		
67 Leroy St	2010sp\$108,120	105,000	COUNTY TAXABLE VALUE		105,000		
Potsdam, NY 13676	75sp24000		TOWN TAXABLE VALUE		105,000		
	X		SCHOOL TAXABLE VALUE		76,200		
	FRNT 47.00 DPTH 264.00						
	BANK8888830						
	EAST-0331428 NRTH-1705460						
	DEED BOOK 2010 PG-19792						
	FULL MARKET VALUE	109,375					

64.051-4-22	65 Leroy St 210 1 Family Res		Basic Star 41854	0	0	0	28,800
Cheng-Cheng Ming	Potsdam 2 407402	9,300	VILLAGE TAXABLE VALUE		105,000		
Cheng Sharon	2004sp118000	105,000	COUNTY TAXABLE VALUE		105,000		
65 Leroy St	2011sp90000		TOWN TAXABLE VALUE		105,000		
Potsdam, NY 13676	X		SCHOOL TAXABLE VALUE		76,200		
	FRNT 66.00 DPTH 165.00						
	EAST-0331414 NRTH-1705404						
	DEED BOOK 2011 PG-482						
	FULL MARKET VALUE	109,375					

STATE OF NEW YORK
 COUNTY - St Lawrence
 TOWN - Potsdam
 VILLAGE - Potsdam
 SWIS - 407403

2 0 1 2 T E N T A T I V E A S S E S S M E N T R O L L
 T A X A B L E SECTION OF THE ROLL - 1
 THESE ASSESSMENTS ARE ALSO USED FOR VILLAGE PURPOSES
 TAX MAP NUMBER SEQUENCE
 UNIFORM PERCENT OF VALUE IS 096.00
 UNIFORM PERCENT OF VALUE IS 096.00

PAGE 420
 VALUATION DATE-JUL 01, 2011
 TAXABLE STATUS DATE-MAR 01, 2012

TAX MAP PARCEL NUMBER	PROPERTY LOCATION & CLASS	ASSESSMENT	EXEMPTION CODE	VILLAGE	COUNTY	TOWN	SCHOOL
CURRENT OWNERS NAME	SCHOOL DISTRICT	LAND	TAX DESCRIPTION	TAXABLE VALUE			
CURRENT OWNERS ADDRESS	PARCEL SIZE/GRID COORD	TOTAL	SPECIAL DISTRICTS				ACCOUNT NO.
***** 64.051-4-23 *****							
64.051-4-23	63 Leroy St						1- 47-10
Hurley Daniel S (LU)	210 1 Family Res		Vet - Wart 41121	0	11,520	11,520	0
Hurley Jane-LU	Potsdam 2 407402	9,300	Vet - Wart 41127	11,520	0	0	0
63 Leroy St	X	90,000	Enhanced S 41834	0	0	0	59,710
Potsdam, NY 13676	X		VILLAGE TAXABLE VALUE		78,480		
	FRNT 66.00 DPTH 165.00		COUNTY TAXABLE VALUE		78,480		
	EAST-0331421 NRTH-1705335		TOWN TAXABLE VALUE		78,480		
	DEED BOOK 2010 PG-12371		SCHOOL TAXABLE VALUE		30,290		
	FULL MARKET VALUE	93,750					
***** 64.051-4-24 *****							
64.051-4-24	61 Leroy St						1- 84-14
Doucet Mary S	210 1 Family Res		Aged - Cou 41802	0	24,800	0	0
61 Leroy St	Potsdam 2 407402	9,300	Aged - Tow 41803	0	0	31,000	0
Potsdam, NY 13676	X	62,000	Aged - Sch 41804	0	0	0	24,800
	88sp47000		Enhanced S 41834	0	0	0	37,200
	X		VILLAGE TAXABLE VALUE		62,000		
	FRNT 66.00 DPTH 165.00		COUNTY TAXABLE VALUE		37,200		
	EAST-0331414 NRTH-1705258		TOWN TAXABLE VALUE		31,000		
	DEED BOOK 1019 PG-00158		SCHOOL TAXABLE VALUE		0		
	FULL MARKET VALUE	64,583					
***** 64.051-4-25 *****							
64.051-4-25	59 Leroy St						1- 24- 9
Helenbrook Brian	210 1 Family Res		Basic Star 41854	0	0	0	28,800
Helenbrook Julie	Potsdam 2 407402	9,200	VILLAGE TAXABLE VALUE		120,700		
59 Leroy St	99sp64500	120,700	COUNTY TAXABLE VALUE		120,700		
Potsdam, NY 13676	84sp67750/90sp69500		TOWN TAXABLE VALUE		120,700		
	2001spl17500		SCHOOL TAXABLE VALUE		91,900		
	FRNT 65.00 DPTH 165.00						
	EAST-0331421 NRTH-1705209						
	DEED BOOK 2001 PG-18988						
	FULL MARKET VALUE	125,729					
***** 64.051-4-26 *****							
64.051-4-26	55 Leroy St						1-103- 9
Coleman Geoffrey	210 1 Family Res		VILLAGE TAXABLE VALUE		215,000		
Coleman Elinor	Potsdam 2 407402	13,800	COUNTY TAXABLE VALUE		215,000		
55 Leroy St	2007sp215000	215,000	TOWN TAXABLE VALUE		215,000		
Potsdam, NY 13676	X		SCHOOL TAXABLE VALUE		215,000		
	82sp44000						
	FRNT 172.00 DPTH 173.00						
	EAST-0331428 NRTH-1705063						
	DEED BOOK 2010 PG-13917						
	FULL MARKET VALUE	223,958					

STATE OF NEW YORK
 COUNTY - St Lawrence
 TOWN - Potsdam
 VILLAGE - Potsdam
 SWIS - 407403

2 0 1 2 T E N T A T I V E A S S E S S M E N T R O L L
 T A X A B L E SECTION OF THE ROLL - 1
 THESE ASSESSMENTS ARE ALSO USED FOR VILLAGE PURPOSES
 TAX MAP NUMBER SEQUENCE
 UNIFORM PERCENT OF VALUE IS 096.00
 UNIFORM PERCENT OF VALUE IS 096.00

PAGE 421
 VALUATION DATE-JUL 01, 2011
 TAXABLE STATUS DATE-MAR 01, 2012

TAX MAP PARCEL NUMBER	PROPERTY LOCATION & CLASS	ASSESSMENT	EXEMPTION CODE	VILLAGE	COUNTY	TOWN	SCHOOL
CURRENT OWNERS NAME	SCHOOL DISTRICT	LAND	TAX DESCRIPTION	TAXABLE VALUE			
CURRENT OWNERS ADDRESS	PARCEL SIZE/GRID COORD	TOTAL	SPECIAL DISTRICTS			ACCOUNT NO.	
***** 64.051-4-27 *****							
51	Leroy St					1- 78- 3	
64.051-4-27	210 1 Family Res		Basic Star 41854	0	0	0	28,800
Curry David	Potsdam 2 407402	10,700	VILLAGE TAXABLE VALUE				116,000
Curry Denise	X	116,000	COUNTY TAXABLE VALUE				116,000
51 Leroy St	83sp37000/90sp67800		TOWN TAXABLE VALUE				116,000
Potsdam, NY 13676	X		SCHOOL TAXABLE VALUE				87,200
	FRNT 83.00 DPTH 198.00						
	EAST-0331421 NRTH-1704951						
	DEED BOOK 1042 PG-00401						
	FULL MARKET VALUE	120,833					
***** 64.051-4-29 *****							
40	Lawrence Ave					1- 18- 7	
64.051-4-29	210 1 Family Res		Basic Star 41854	0	0	0	28,800
Martin Tina	Potsdam 2 407402	11,000	VILLAGE TAXABLE VALUE				81,000
Martin Neal	86sp62500/sp67500	81,000	COUNTY TAXABLE VALUE				81,000
40 Lawrence Ave	X		TOWN TAXABLE VALUE				81,000
Potsdam, NY 13676	X		SCHOOL TAXABLE VALUE				52,200
	FRNT 118.00 DPTH 150.00						
	EAST-0332810 NRTH-1704199						
	DEED BOOK 1070 PG-1144						
	FULL MARKET VALUE	84,375					
***** 64.051-4-30 *****							
38	Lawrence Ave					1-105- 8	
64.051-4-30	210 1 Family Res		Vet - Wart 41121	0	10,800	10,800	0
Blethen Matthew R	Potsdam 2 407402	10,700	Vet - Wart 41127	10,800	0	0	0
38 Lawrence Ave	2000sp62500	72,000	Basic Star 41854	0	0	0	28,800
Potsdam, NY 13676	86sp36000/91sp47500		VILLAGE TAXABLE VALUE				61,200
	X		COUNTY TAXABLE VALUE				61,200
	FRNT 110.00 DPTH 150.00		TOWN TAXABLE VALUE				61,200
	BANK8888830		SCHOOL TAXABLE VALUE				43,200
	EAST-0332747 NRTH-1704101						
	DEED BOOK 2000 PG-15313						
	FULL MARKET VALUE	75,000					
***** 64.051-4-31.1 *****							
34	Lawrence Ave					1- 45- 9	
64.051-4-31.1	210 1 Family Res		VILLAGE TAXABLE VALUE				80,000
N&D Properties of NY Inc	Potsdam 2 407402	11,200	COUNTY TAXABLE VALUE				80,000
25 Orchard Dr	2008sp65000	80,000	TOWN TAXABLE VALUE				80,000
Big Flats, NY 14814	1992sp62500		SCHOOL TAXABLE VALUE				80,000
	X						
	FRNT 85.00 DPTH 460.00						
	EAST-0332535 NRTH-1704060						
	DEED BOOK 2009 PG-9206						
	FULL MARKET VALUE	83,333					

STATE OF NEW YORK
 COUNTY - St Lawrence
 TOWN - Potsdam
 VILLAGE - Potsdam
 SWIS - 407403

2 0 1 2 T E N T A T I V E A S S E S S M E N T R O L L
 T A X A B L E SECTION OF THE ROLL - 1
 THESE ASSESSMENTS ARE ALSO USED FOR VILLAGE PURPOSES
 TAX MAP NUMBER SEQUENCE
 UNIFORM PERCENT OF VALUE IS 096.00
 UNIFORM PERCENT OF VALUE IS 096.00

PAGE 422
 VALUATION DATE-JUL 01, 2011
 TAXABLE STATUS DATE-MAR 01, 2012

TAX MAP PARCEL NUMBER	PROPERTY LOCATION & CLASS	ASSESSMENT	EXEMPTION CODE	VILLAGE	COUNTY	TOWN	SCHOOL
CURRENT OWNERS NAME	SCHOOL DISTRICT	LAND	TAX DESCRIPTION	TAXABLE VALUE			
CURRENT OWNERS ADDRESS	PARCEL SIZE/GRID COORD	TOTAL	SPECIAL DISTRICTS				ACCOUNT NO.
***** 64.051-4-31.2 *****							
	36 Lawrence Ave						
64.051-4-31.2	311 Res vac land		VILLAGE TAXABLE VALUE	8,100			
Newtown Construction	Potsdam 2 407402	8,100	COUNTY TAXABLE VALUE	8,100			
28 E Part Rd	x	8,100	TOWN TAXABLE VALUE	8,100			
Winthrop, NY 13697	x		SCHOOL TAXABLE VALUE	8,100			
	x						
	FRNT 86.00 DPTH 349.00						
	EAST-0332651 NRTH-1704062						
	DEED BOOK 2009 PG-6442						
	FULL MARKET VALUE	8,438					
***** 64.051-4-32 *****							
	32 Lawrence Ave						1- 90-11
64.051-4-32	210 1 Family Res		VILLAGE TAXABLE VALUE	30,000			
Weaver William	Potsdam 2 407402	8,300	COUNTY TAXABLE VALUE	30,000			
Weaver Tammy	97sp28000	30,000	TOWN TAXABLE VALUE	30,000			
98 State Highway 72	86sp20000		SCHOOL TAXABLE VALUE	30,000			
Potsdam, NY 13676	X						
	ACRES 1.20						
	EAST-0332430 NRTH-1704038						
	DEED BOOK 1998 PG-15185						
	FULL MARKET VALUE	31,250					
***** 64.051-4-33 *****							
	30 Lawrence Ave						1- 59-10
64.051-4-33	210 1 Family Res		Basic Star 41854	0	0	0	28,800
Graham Carleen R	Potsdam 2 407402	11,800	VILLAGE TAXABLE VALUE	93,000			
30 Lawrence Ave	92sp28500	93,000	COUNTY TAXABLE VALUE	93,000			
Potsdam, NY 13676	2001sp55000		TOWN TAXABLE VALUE	93,000			
	2009sp98500		SCHOOL TAXABLE VALUE	64,200			
	ACRES 1.30 BANK8888209						
	EAST-0332308 NRTH-1704009						
	DEED BOOK 2009 PG-13351						
	FULL MARKET VALUE	96,875					
***** 64.051-4-34 *****							
	37 Lawrence Ave						1- 88-15
64.051-4-34	210 1 Family Res		Basic Star 41854	0	0	0	28,800
Amati Lisa Marie	Potsdam 2 407402	8,400	VILLAGE TAXABLE VALUE	64,000			
37 Lawrence Ave	2002sp52000	64,000	COUNTY TAXABLE VALUE	64,000			
Potsdam, NY 13676	2004sp57000		TOWN TAXABLE VALUE	64,000			
	X		SCHOOL TAXABLE VALUE	35,200			
	FRNT 66.00 DPTH 132.00						
	BANK8888869						
	EAST-0332851 NRTH-1703933						
	DEED BOOK 2004 PG-14603						
	FULL MARKET VALUE	66,667					

STATE OF NEW YORK
 COUNTY - St Lawrence
 TOWN - Potsdam
 VILLAGE - Potsdam
 SWIS - 407403

2 0 1 2 T E N T A T I V E A S S E S S M E N T R O L L
 T A X A B L E SECTION OF THE ROLL - 1
 THESE ASSESSMENTS ARE ALSO USED FOR VILLAGE PURPOSES
 TAX MAP NUMBER SEQUENCE
 UNIFORM PERCENT OF VALUE IS 096.00
 UNIFORM PERCENT OF VALUE IS 096.00

PAGE 423
 VALUATION DATE-JUL 01, 2011
 TAXABLE STATUS DATE-MAR 01, 2012

TAX MAP PARCEL NUMBER	PROPERTY LOCATION & CLASS	ASSESSMENT	EXEMPTION CODE	VILLAGE	COUNTY	TOWN	SCHOOL
CURRENT OWNERS NAME	SCHOOL DISTRICT	LAND	TAX DESCRIPTION	TAXABLE VALUE			
CURRENT OWNERS ADDRESS	PARCEL SIZE/GRID COORD	TOTAL	SPECIAL DISTRICTS				ACCOUNT NO.

64.051-4-35	39 Lawrence Ave 210 1 Family Res		Basic Star 41854	0	0	0	1- 95- 3 28,800
Claxton Austie E	Potsdam 2 407402	10,600	VILLAGE TAXABLE VALUE		97,000		
39 Lawrence Ave	96sp84900	97,000	COUNTY TAXABLE VALUE		97,000		
Potsdam, NY 13676	2006sp97000		TOWN TAXABLE VALUE		97,000		
	2011sp126140		SCHOOL TAXABLE VALUE		68,200		
	FRNT 74.00 DPTH 289.00 BANK8888830						
	EAST-0332946 NRTH-1703941						
	DEED BOOK 2011 PG-9355						
	FULL MARKET VALUE	101,042					

64.051-4-36	41 Lawrence Ave 210 1 Family Res		Basic Star 41854	0	0	0	1- 43-11 28,800
Hull Elizabeth A	Potsdam 2 407402	10,600	VILLAGE TAXABLE VALUE		56,500		
41 Lawrence Ave	X	56,500	COUNTY TAXABLE VALUE		56,500		
Potsdam, NY 13676	86sp39700		TOWN TAXABLE VALUE		56,500		
	X		SCHOOL TAXABLE VALUE		27,700		
	FRNT 74.00 DPTH 289.00 BANK8888869						
	EAST-0332988 NRTH-1704002						
	DEED BOOK 1108 PG-361						
	FULL MARKET VALUE	58,854					

64.051-5-3	15 Grove St 210 1 Family Res		Basic Star 41854	0	0	0	1- 58-10 28,800
Foster Robert G	Potsdam 2 407402	8,900	VILLAGE TAXABLE VALUE		57,500		
15 Grove St	X	57,500	COUNTY TAXABLE VALUE		57,500		
Potsdam, NY 13676	79sp25000		TOWN TAXABLE VALUE		57,500		
	X		SCHOOL TAXABLE VALUE		28,700		
	FRNT 62.00 DPTH 157.00						
	EAST-0330739 NRTH-1705343						
	DEED BOOK 940 PG-00240						
	FULL MARKET VALUE	59,896					

64.051-5-8	62 Leroy St 210 1 Family Res				160,000		1- 33- 4
Canton Potsdam Hospital	Potsdam 2 407402	10,800	VILLAGE TAXABLE VALUE		160,000		
50 Leroy St	2004sp150000	160,000	COUNTY TAXABLE VALUE		160,000		
Potsdam, NY 13676-1786	X		TOWN TAXABLE VALUE		160,000		
	X		SCHOOL TAXABLE VALUE		160,000		
	FRNT 101.00 DPTH 167.00						
	EAST-0331177 NRTH-1705289						
	DEED BOOK 2008 PG-3259						
	FULL MARKET VALUE	166,667					

STATE OF NEW YORK
 COUNTY - St Lawrence
 TOWN - Potsdam
 VILLAGE - Potsdam
 SWIS - 407403

2 0 1 2 T E N T A T I V E A S S E S S M E N T R O L L
 T A X A B L E SECTION OF THE ROLL - 1
 THESE ASSESSMENTS ARE ALSO USED FOR VILLAGE PURPOSES
 TAX MAP NUMBER SEQUENCE
 UNIFORM PERCENT OF VALUE IS 096.00
 UNIFORM PERCENT OF VALUE IS 096.00

PAGE 424
 VALUATION DATE-JUL 01, 2011
 TAXABLE STATUS DATE-MAR 01, 2012

TAX MAP PARCEL NUMBER	PROPERTY LOCATION & CLASS	ASSESSMENT	EXEMPTION CODE	VILLAGE	COUNTY	TOWN	SCHOOL
CURRENT OWNERS NAME	SCHOOL DISTRICT	LAND	TAX DESCRIPTION	TAXABLE VALUE			
CURRENT OWNERS ADDRESS	PARCEL SIZE/GRID COORD	TOTAL	SPECIAL DISTRICTS				ACCOUNT NO.
***** 64.051-5-22 *****							
	45 Waverly St						1- 20- 4
64.051-5-22	210 1 Family Res		Vet - Wart 41121	0	11,520	11,520	0
Turner John	Potsdam 2 407402	10,100	Vet - Wart 41127	11,520	0	0	0
45 Waverly St	2002sp83000	95,300	Basic Star 41854	0	0	0	28,800
Potsdam, NY 13676	85sp68000 91Sp110000		VILLAGE TAXABLE VALUE		83,780		
	X		COUNTY TAXABLE VALUE		83,780		
	FRNT 83.00 DPTH 165.00		TOWN TAXABLE VALUE		83,780		
	BANK8888830		SCHOOL TAXABLE VALUE		66,500		
	EAST-0330618 NRTH-1705139						
	DEED BOOK 2009 PG-18956						
	FULL MARKET VALUE	99,271					
***** 64.051-5-23 *****							
	47 Waverly St						1- 18- 1
64.051-5-23	210 1 Family Res		Basic Star 41854	0	0	0	28,800
Vandervelde Samuel Kendrick	Potsdam 2 407402	10,100	VILLAGE TAXABLE VALUE		145,000		
Cheung Eunice Lap Mun	2007sp115000	145,000	COUNTY TAXABLE VALUE		145,000		
47 Waverly St	88sp44000		TOWN TAXABLE VALUE		145,000		
Potsdam, NY 13676	X		SCHOOL TAXABLE VALUE		116,200		
	FRNT 83.00 DPTH 165.00						
	EAST-0330615 NRTH-1705219						
	DEED BOOK 2007 PG-13035						
	FULL MARKET VALUE	151,042					
***** 64.051-5-25 *****							
	56 Waverly St						1- 84- 9
64.051-5-25	210 1 Family Res		Basic Star 41854	0	0	0	28,800
Walsh William P	Potsdam 2 407402	7,000	VILLAGE TAXABLE VALUE		68,000		
Walsh Laura A	2010sp48000	68,000	COUNTY TAXABLE VALUE		68,000		
56 Waverly St	X		TOWN TAXABLE VALUE		68,000		
Potsdam, NY 13676	X		SCHOOL TAXABLE VALUE		39,200		
	FRNT 67.00 DPTH 88.00						
	BANK8888869						
	EAST-0330418 NRTH-1705373						
	DEED BOOK 2010 PG-8577						
	FULL MARKET VALUE	70,833					
***** 64.051-5-26 *****							
	54 Waverly St						1- 22- 1
64.051-5-26	210 1 Family Res		Basic Star 41854	0	0	0	28,800
Welpo Timothy	Potsdam 2 407402	7,200	VILLAGE TAXABLE VALUE		68,000		
Welpo Mary	X	68,000	COUNTY TAXABLE VALUE		68,000		
54 Waverly St	88sp43000		TOWN TAXABLE VALUE		68,000		
Potsdam, NY 13676	X		SCHOOL TAXABLE VALUE		39,200		
	FRNT 73.00 DPTH 90.00						
	EAST-0330416 NRTH-1705300						
	DEED BOOK 1018 PG-00792						
	FULL MARKET VALUE	70,833					

STATE OF NEW YORK
 COUNTY - St Lawrence
 TOWN - Potsdam
 VILLAGE - Potsdam
 SWIS - 407403

2 0 1 2 T E N T A T I V E A S S E S S M E N T R O L L
 T A X A B L E SECTION OF THE ROLL - 1
 THESE ASSESSMENTS ARE ALSO USED FOR VILLAGE PURPOSES
 TAX MAP NUMBER SEQUENCE
 UNIFORM PERCENT OF VALUE IS 096.00
 UNIFORM PERCENT OF VALUE IS 096.00

PAGE 425
 VALUATION DATE-JUL 01, 2011
 TAXABLE STATUS DATE-MAR 01, 2012

TAX MAP PARCEL NUMBER	PROPERTY LOCATION & CLASS	ASSESSMENT	EXEMPTION CODE	VILLAGE	COUNTY	TOWN	SCHOOL
CURRENT OWNERS NAME	SCHOOL DISTRICT	LAND	TAX DESCRIPTION	TAXABLE VALUE			
CURRENT OWNERS ADDRESS	PARCEL SIZE/GRID COORD	TOTAL	SPECIAL DISTRICTS				ACCOUNT NO.

64.051-5-27	9 Grove St 210 1 Family Res		Basic Star 41854	0	0	0	1- 46- 9 28,800
Stebbins Susan Ann	Potsdam 2 407402	8,100	VILLAGE TAXABLE VALUE		66,900		
9 Grove St	98sp40000	66,900	COUNTY TAXABLE VALUE		66,900		
Potsdam, NY 13676	90sp49500		TOWN TAXABLE VALUE		66,900		
	2004sp61000		SCHOOL TAXABLE VALUE		38,100		
	FRNT 60.00 DPTH 132.00 BANK8888870						
	EAST-0330348 NRTH-1705344						
	DEED BOOK 2004 PG-22607						
	FULL MARKET VALUE	69,688					

64.051-5-28	52 Waverly St 210 1 Family Res		Basic Star 41854	0	0	0	1- 70- 6 28,800
Farmer Kyle J	Potsdam 2 407402	10,200	VILLAGE TAXABLE VALUE		93,000		
52 Waverly St	99sp40000	93,000	COUNTY TAXABLE VALUE		93,000		
Potsdam, NY 13676	X		TOWN TAXABLE VALUE		93,000		
	2009sp116900		SCHOOL TAXABLE VALUE		64,200		
	FRNT 73.00 DPTH 204.00 BANK8888830						
	EAST-0330353 NRTH-1705230						
	DEED BOOK 2009 PG-11637						
	FULL MARKET VALUE	96,875					

64.051-5-29	48 Waverly St 210 1 Family Res		Basic Star 41854	0	0	0	1- 88- 8 28,800
Baker Thomas	Potsdam 2 407402	10,600	VILLAGE TAXABLE VALUE		73,000		
Baker Sarah	97sp45000	73,000	COUNTY TAXABLE VALUE		73,000		
48 Waverly St	90sp34000/93sp39250		TOWN TAXABLE VALUE		73,000		
Potsdam, NY 13676	2002sp68500		SCHOOL TAXABLE VALUE		44,200		
	FRNT 83.00 DPTH 198.00 BANK8888869						
	EAST-0330371 NRTH-1705058						
	DEED BOOK 2002 PG-11959						
	FULL MARKET VALUE	76,042					

64.051-5-30	46 Waverly St 210 1 Family Res		Vet - Wart 41121	0	11,520	11,520	1- 69- 1 0
Sharlow Revocable Liv Trust	Potsdam 2 407402	10,300	Vet - Wart 41127	11,520	0	0	0
46 Waverly St	2007sp66000	123,000	Enhanced S 41834	0	0	0	59,710
Potsdam, NY 13676	2008sp123000		VILLAGE TAXABLE VALUE		111,480		
	74x215x60x10x14x198		COUNTY TAXABLE VALUE		111,480		
	FRNT 74.00 DPTH 212.00		TOWN TAXABLE VALUE		111,480		
	EAST-0330358 NRTH-1704981		SCHOOL TAXABLE VALUE		63,290		
	DEED BOOK 2011 PG-12262						
	FULL MARKET VALUE	128,125					

STATE OF NEW YORK
 COUNTY - St Lawrence
 TOWN - Potsdam
 VILLAGE - Potsdam
 SWIS - 407403

2 0 1 2 T E N T A T I V E A S S E S S M E N T R O L L
 T A X A B L E SECTION OF THE ROLL - 1
 THESE ASSESSMENTS ARE ALSO USED FOR VILLAGE PURPOSES
 TAX MAP NUMBER SEQUENCE
 UNIFORM PERCENT OF VALUE IS 096.00
 UNIFORM PERCENT OF VALUE IS 096.00

PAGE 426
 VALUATION DATE-JUL 01, 2011
 TAXABLE STATUS DATE-MAR 01, 2012

TAX MAP PARCEL NUMBER	PROPERTY LOCATION & CLASS	ASSESSMENT	EXEMPTION CODE	VILLAGE	COUNTY	TOWN	SCHOOL
CURRENT OWNERS NAME	SCHOOL DISTRICT	LAND	TAX DESCRIPTION	TAXABLE VALUE			
CURRENT OWNERS ADDRESS	PARCEL SIZE/GRID COORD	TOTAL	SPECIAL DISTRICTS				ACCOUNT NO.

64.051-5-31	42 Waverly St 210 1 Family Res Potsdam 2 407402	9,700	Basic Star 41854	0	0	0	1- 52- 7 28,800
Mayer Frederick J	X	65,000	VILLAGE TAXABLE VALUE		65,000		
Casey Margaret	91sp32000		COUNTY TAXABLE VALUE		65,000		
42 Waverly St	116x60x6x55x100x116		TOWN TAXABLE VALUE		65,000		
Potsdam, NY 13676	FRNT 116.00 DPTH 115.00		SCHOOL TAXABLE VALUE		36,200		
	EAST-0330408 NRTH-1704892						
	DEED BOOK 1050 PG-00678						
	FULL MARKET VALUE	67,708					

64.051-5-32	10 Cottage St 220 2 Family Res Potsdam 2 407402	9,500	VILLAGE TAXABLE VALUE		53,500		1- 45- 3
Mayer Frederick	X	53,500	COUNTY TAXABLE VALUE		53,500		
Mayer Margaret	95sp57717		TOWN TAXABLE VALUE		53,500		
42 Waverly St	95sp25100nv		SCHOOL TAXABLE VALUE		53,500		
Potsdam, NY 13676	116x116x55x6x60x110						
	FRNT 116.00 DPTH 113.00						
	BANK8888869						
	EAST-0330405 NRTH-1704804						
	DEED BOOK 1091 PG-529						
	FULL MARKET VALUE	55,729					

64.051-6-1	37 Waverly St 230 3 Family Res Potsdam 2 407402	11,700	VILLAGE TAXABLE VALUE		85,000		1- 72-15
Reasoner James A	X	85,000	COUNTY TAXABLE VALUE		85,000		
Reasoner Beth L	2011sp75000		TOWN TAXABLE VALUE		85,000		
140 River St	X		SCHOOL TAXABLE VALUE		85,000		
Potsdam, NY 13676-3101	FRNT 116.00 DPTH 187.00						
	EAST-0330612 NRTH-1704628						
	DEED BOOK 2011 PG-14900						
	FULL MARKET VALUE	88,542					

64.051-6-3	17 Cottage St 210 1 Family Res Potsdam 2 407402	9,900	Basic Star 41854	0	0	0	1- 70- 5 28,800
Jones John	X	73,500	VILLAGE TAXABLE VALUE		73,500		
17 Cottage St	2002sp22500		COUNTY TAXABLE VALUE		73,500		
Potsdam, NY 13676	X		TOWN TAXABLE VALUE		73,500		
	X		SCHOOL TAXABLE VALUE		44,700		
	FRNT 69.00 DPTH 198.00						
	EAST-0330784 NRTH-1704585						
	DEED BOOK 2002 PG-15718						
	FULL MARKET VALUE	76,563					

STATE OF NEW YORK
 COUNTY - St Lawrence
 TOWN - Potsdam
 VILLAGE - Potsdam
 SWIS - 407403

2 0 1 2 T E N T A T I V E A S S E S S M E N T R O L L
 T A X A B L E SECTION OF THE ROLL - 1
 THESE ASSESSMENTS ARE ALSO USED FOR VILLAGE PURPOSES
 TAX MAP NUMBER SEQUENCE
 UNIFORM PERCENT OF VALUE IS 096.00
 UNIFORM PERCENT OF VALUE IS 096.00

PAGE 427
 VALUATION DATE-JUL 01, 2011
 TAXABLE STATUS DATE-MAR 01, 2012

TAX MAP PARCEL NUMBER	PROPERTY LOCATION & CLASS	ASSESSMENT	EXEMPTION CODE	VILLAGE	COUNTY	TOWN	SCHOOL
CURRENT OWNERS NAME	SCHOOL DISTRICT	LAND	TAX DESCRIPTION	TAXABLE VALUE			
CURRENT OWNERS ADDRESS	PARCEL SIZE/GRID COORD	TOTAL	SPECIAL DISTRICTS				ACCOUNT NO.
***** 64.051-6-4 *****							
19 Cottage St							1- 56- 4
64.051-6-4	210 1 Family Res		Vet Chg of 41003	16,831	0	16,831	0
Lawrence Theresa E	Potsdam 2 407402	9,900	Vet Pro Ra 41112	0	18,851	0	0
19 Cottage St	X	57,000	Enhanced S 41834	0	0	0	57,000
Potsdam, NY 13676	X		VILLAGE TAXABLE VALUE		40,169		
	X		COUNTY TAXABLE VALUE		38,149		
	FRNT 69.00 DPTH 198.00		TOWN TAXABLE VALUE		40,169		
	EAST-0330858 NRTH-1704583		SCHOOL TAXABLE VALUE		0		
	DEED BOOK 1084 PG-563						
	FULL MARKET VALUE	59,375					
***** 64.051-6-7.1 *****							
25 Cottage St							1- 37- 4
64.051-6-7.1	465 Prof. bldg.		VILLAGE TAXABLE VALUE		350,000		
Canton-Potsdam Hospital	Potsdam 2 407402	78,600	COUNTY TAXABLE VALUE		350,000		
50 Leroy St	Ref 1073/174	350,000	TOWN TAXABLE VALUE		350,000		
Potsdam, NY 13676-1786	94sp25000		SCHOOL TAXABLE VALUE		350,000		
	X						
	FRNT 67.00 DPTH 165.00						
	EAST-0331094 NRTH-1704583						
	DEED BOOK 2009 PG-9434						
	FULL MARKET VALUE	364,583					
***** 64.051-6-10 *****							
40 Leroy St							1- 46-13
64.051-6-10	484 1 use sm bld		VILLAGE TAXABLE VALUE		52,500		
Howell Jean S	Potsdam 2 407402	7,600	COUNTY TAXABLE VALUE		52,500		
38 Leroy St	X	52,500	TOWN TAXABLE VALUE		52,500		
Potsdam, NY 13676	X		SCHOOL TAXABLE VALUE		52,500		
	FRNT 39.00 DPTH 142.00						
	EAST-0331213 NRTH-1704521						
	DEED BOOK 1999 PG-13158						
	FULL MARKET VALUE	54,688					
***** 64.051-6-11 *****							
38 Leroy St							1- 46-12
64.051-6-11	210 1 Family Res		Enhanced S 41834	0	0	0	59,710
Howell Jean S	Potsdam 2 407402	10,400	VILLAGE TAXABLE VALUE		85,000		
38 Leroy St	X	85,000	COUNTY TAXABLE VALUE		85,000		
Potsdam, NY 13676	X		TOWN TAXABLE VALUE		85,000		
	X		SCHOOL TAXABLE VALUE		25,290		
	FRNT 74.00 DPTH 230.00						
	EAST-0331163 NRTH-1704459						
	DEED BOOK 1047 PG-00577						
	FULL MARKET VALUE	88,542					

STATE OF NEW YORK
 COUNTY - St Lawrence
 TOWN - Potsdam
 VILLAGE - Potsdam
 SWIS - 407403

2 0 1 2 T E N T A T I V E A S S E S S M E N T R O L L
 T A X A B L E SECTION OF THE ROLL - 1
 THESE ASSESSMENTS ARE ALSO USED FOR VILLAGE PURPOSES
 TAX MAP NUMBER SEQUENCE
 UNIFORM PERCENT OF VALUE IS 096.00
 UNIFORM PERCENT OF VALUE IS 096.00

PAGE 428
 VALUATION DATE-JUL 01, 2011
 TAXABLE STATUS DATE-MAR 01, 2012

TAX MAP PARCEL NUMBER	PROPERTY LOCATION & CLASS	ASSESSMENT	EXEMPTION CODE	VILLAGE	COUNTY	TOWN	SCHOOL
CURRENT OWNERS NAME	SCHOOL DISTRICT	LAND	TAX DESCRIPTION		TAXABLE VALUE		
CURRENT OWNERS ADDRESS	PARCEL SIZE/GRID COORD	TOTAL	SPECIAL DISTRICTS				ACCOUNT NO.

64.051-6-12	36 Leroy St				64.051-6-12		1- 3-14
Choong Patrick	483 Converted Re		CW_15_VET/ 41161	0	11,520	11,520	0
Choong Margaret	Potsdam 2 407402	33,000	CW_15_VET/ 41161	0	11,520	11,520	0
36 Leroy St	X	252,500	Basic Star 41854	0	0	0	28,800
Potsdam, NY 13676-9512	X		VILLAGE TAXABLE VALUE		252,500		
	87sp140000		COUNTY TAXABLE VALUE		229,460		
	FRNT 126.00 DPTH 230.00		TOWN TAXABLE VALUE		229,460		
	EAST-0331170 NRTH-1704368		SCHOOL TAXABLE VALUE		223,700		
	DEED BOOK 1013 PG-00873						
	FULL MARKET VALUE	263,021					

64.051-6-13	26 Garden St				64.051-6-13		1- 86- 4
Fodor Eugene (LU)	210 1 Family Res		Basic Star 41854	0	0	0	28,800
Fodor Marie (LU)	Potsdam 2 407402	11,900	VILLAGE TAXABLE VALUE		125,000		
Fodor Nicholas-Rmdrnm	X	125,000	COUNTY TAXABLE VALUE		125,000		
26 Garden St	X		TOWN TAXABLE VALUE		125,000		
Potsdam, NY 13676	X		SCHOOL TAXABLE VALUE		96,200		
	FRNT 109.00 DPTH 231.00						
	EAST-0331215 NRTH-1704195						
	DEED BOOK 2000 PG-17177						
	FULL MARKET VALUE	130,208					

64.051-6-14	24 Garden St				64.051-6-14		1- 73- 2
Parikh Sandhyaben S	230 3 Family Res		Basic Star 41854	0	0	0	28,800
24 Garden St	Potsdam 2 407402	10,000	VILLAGE TAXABLE VALUE		82,500		
Potsdam, NY 13676	2011sp65000	82,500	COUNTY TAXABLE VALUE		82,500		
	X		TOWN TAXABLE VALUE		82,500		
	X		SCHOOL TAXABLE VALUE		53,700		
	FRNT 66.00 DPTH 231.00						
	EAST-0331122 NRTH-1704183						
	DEED BOOK 2011 PG-12893						
	FULL MARKET VALUE	85,938					

64.051-6-15	22 Garden St				64.051-6-15		1- 83-14
Sennett Arthur	210 1 Family Res		Basic Star 41854	0	0	0	28,800
Sennett Patricia	Potsdam 2 407402	11,900	VILLAGE TAXABLE VALUE		137,500		
22 Garden St	X	137,500	COUNTY TAXABLE VALUE		137,500		
Potsdam, NY 13676	X		TOWN TAXABLE VALUE		137,500		
	X		SCHOOL TAXABLE VALUE		108,700		
	FRNT 107.00 DPTH 231.00						
	EAST-0331039 NRTH-1704188						
	DEED BOOK 870 PG-00324						
	FULL MARKET VALUE	143,229					

STATE OF NEW YORK
 COUNTY - St Lawrence
 TOWN - Potsdam
 VILLAGE - Potsdam
 SWIS - 407403

2 0 1 2 T E N T A T I V E A S S E S S M E N T R O L L
 T A X A B L E SECTION OF THE ROLL - 1
 THESE ASSESSMENTS ARE ALSO USED FOR VILLAGE PURPOSES
 TAX MAP NUMBER SEQUENCE
 UNIFORM PERCENT OF VALUE IS 096.00
 UNIFORM PERCENT OF VALUE IS 096.00

PAGE 429
 VALUATION DATE-JUL 01, 2011
 TAXABLE STATUS DATE-MAR 01, 2012

TAX MAP PARCEL NUMBER	PROPERTY LOCATION & CLASS	ASSESSMENT	EXEMPTION CODE-----VILLAGE-----	COUNTY-----	TOWN-----	SCHOOL
CURRENT OWNERS NAME	SCHOOL DISTRICT	LAND	TAX DESCRIPTION	TAXABLE VALUE		
CURRENT OWNERS ADDRESS	PARCEL SIZE/GRID COORD	TOTAL	SPECIAL DISTRICTS			ACCOUNT NO.
***** 64.051-6-16 *****						
	20 Garden St					1- 47- 9
64.051-6-16	210 1 Family Res		Basic Star 41854	0	0	28,800
Digiovanna Joseph	Potsdam 2 407402	11,200	VILLAGE TAXABLE VALUE		135,000	
Digiovanna Ruth	X	135,000	COUNTY TAXABLE VALUE		135,000	
20 Garden St	X		TOWN TAXABLE VALUE		135,000	
Potsdam, NY 13676	X		SCHOOL TAXABLE VALUE		106,200	
	FRNT 91.00 DPTH 231.00					
	EAST-0330937 NRTH-1704185					
	DEED BOOK 951 PG-00759					
	FULL MARKET VALUE	140,625				
***** 64.051-6-17 *****						
	18 Garden St					1- 7-13
64.051-6-17	210 1 Family Res		Vet - Wart 41121	0	7,500	0
March Pamela	Potsdam 2 407402	12,400	Vet - Wart 41127	7,500	0	0
18 Garden St	X	50,000	Dis & Lim 41932	0	4,250	0
Potsdam, NY 13676	X		Dis & Lim 41933	0	0	0
	87sp42000		Basic Star 41854	0	0	28,800
	X					
	FRNT 120.00 DPTH 231.00		VILLAGE TAXABLE VALUE		42,500	
	EAST-0330836 NRTH-1704190		COUNTY TAXABLE VALUE		38,250	
	DEED BOOK 1005 PG-01049		TOWN TAXABLE VALUE		25,500	
	FULL MARKET VALUE	52,083	SCHOOL TAXABLE VALUE		21,200	
***** 64.051-6-18 *****						
	16 Garden St					1- 38- 2
64.051-6-18	411 Apartment		VILLAGE TAXABLE VALUE		97,400	
Sullivan James	Potsdam 2 407402	28,500	COUNTY TAXABLE VALUE		97,400	
Sullivan Gloria	X	97,400	TOWN TAXABLE VALUE		97,400	
PO Box 5103	X		SCHOOL TAXABLE VALUE		97,400	
Potsdam, NY 13676	112984sp65000					
	FRNT 83.00 DPTH 231.00					
	EAST-0330729 NRTH-1704188					
	DEED BOOK 986 PG-00770					
	FULL MARKET VALUE	101,458				
***** 64.051-6-19 *****						
	14 Garden St					1- 15- 8
64.051-6-19	210 1 Family Res		Basic Star 41854	0	0	28,800
Cateforis Vasily	Potsdam 2 407402	9,800	VILLAGE TAXABLE VALUE		91,000	
Cateforis Mary-Ann B	X	91,000	COUNTY TAXABLE VALUE		91,000	
14 Garden St	X		TOWN TAXABLE VALUE		91,000	
Potsdam, NY 13676	86x149x17x17x72x165		SCHOOL TAXABLE VALUE		62,200	
	FRNT 86.00 DPTH 157.00					
	EAST-0330653 NRTH-1704152					
	DEED BOOK 882 PG-00808					
	FULL MARKET VALUE	94,792				

STATE OF NEW YORK
 COUNTY - St Lawrence
 TOWN - Potsdam
 VILLAGE - Potsdam
 SWIS - 407403

2 0 1 2 T E N T A T I V E A S S E S S M E N T R O L L
 T A X A B L E SECTION OF THE ROLL - 1
 THESE ASSESSMENTS ARE ALSO USED FOR VILLAGE PURPOSES
 TAX MAP NUMBER SEQUENCE
 UNIFORM PERCENT OF VALUE IS 096.00
 UNIFORM PERCENT OF VALUE IS 096.00

PAGE 430
 VALUATION DATE-JUL 01, 2011
 TAXABLE STATUS DATE-MAR 01, 2012

TAX MAP PARCEL NUMBER	PROPERTY LOCATION & CLASS	ASSESSMENT	EXEMPTION CODE	VILLAGE	COUNTY	TOWN	SCHOOL
CURRENT OWNERS NAME	SCHOOL DISTRICT	LAND	TAX DESCRIPTION	TAXABLE VALUE			
CURRENT OWNERS ADDRESS	PARCEL SIZE/GRID COORD	TOTAL	SPECIAL DISTRICTS				ACCOUNT NO.

64.051-6-20	12 Garden St				64.051-6-20		*****
Sullivan Matthew	230 3 Family Res		VILLAGE TAXABLE VALUE	50,100			1- 40- 3
9 Garden St	Potsdam 2 407402	9,200	COUNTY TAXABLE VALUE	50,100			
Potsdam, NY 13676	2004sp95000<	50,100	TOWN TAXABLE VALUE	50,100			
	X		SCHOOL TAXABLE VALUE	50,100			
	X						
	FRNT 72.00 DPTH 149.00						
	EAST-0330569 NRTH-1704147						
	DEED BOOK 2004 PG-11709						
	FULL MARKET VALUE	52,188					

64.051-6-21	29 Waverly St				64.051-6-21		*****
Mooers Richard E	210 1 Family Res		Vet - Wart 41121	0	11,250	11,250	0
Mooers Marguerite	Potsdam 2 407402	10,000	Vet - Wart 41127	11,250	0	0	0
29 Waverly St	X	75,000	Basic Star 41854	0	0	0	28,800
Potsdam, NY 13676	X		VILLAGE TAXABLE VALUE		63,750		
	83x161x66x72x17x89		COUNTY TAXABLE VALUE		63,750		
	FRNT 83.00 DPTH 161.00		TOWN TAXABLE VALUE		63,750		
	EAST-0330605 NRTH-1704266		SCHOOL TAXABLE VALUE		46,200		
	DEED BOOK 926 PG-00642						
	FULL MARKET VALUE	78,125					

64.051-6-22	31 Waverly St				64.051-6-22		*****
Christman Shirley	220 2 Family Res		Enhanced S 41834	0	0	0	59,710
31 Waverly St	Potsdam 2 407402	8,800	VILLAGE TAXABLE VALUE		76,000		
Potsdam, NY 13676-2710	X	76,000	COUNTY TAXABLE VALUE		76,000		
	X		TOWN TAXABLE VALUE		76,000		
	X		SCHOOL TAXABLE VALUE		16,290		
	FRNT 66.00 DPTH 145.00						
	EAST-0330608 NRTH-1704335						
	DEED BOOK 905 PG-00057						
	FULL MARKET VALUE	79,167					

64.051-6-23	31 1/2 Waverly St				64.051-6-23		*****
Bonner James A	210 1 Family Res		Vet - Comb 41131	0	17,000	17,000	0
Bonner Nancy	Potsdam 2 407402	7,600	Vet - Comb 41137	17,000	0	0	0
PO Box 791	X	68,000	Basic Star 41854	0	0	0	28,800
Potsdam, NY 13676	86sp20000		VILLAGE TAXABLE VALUE		51,000		
	X		COUNTY TAXABLE VALUE		51,000		
	FRNT 50.00 DPTH 145.00		TOWN TAXABLE VALUE		51,000		
	EAST-0330610 NRTH-1704392		SCHOOL TAXABLE VALUE		39,200		
	DEED BOOK 1003 PG-00429						
	FULL MARKET VALUE	70,833					

STATE OF NEW YORK
 COUNTY - St Lawrence
 TOWN - Potsdam
 VILLAGE - Potsdam
 SWIS - 407403

2 0 1 2 T E N T A T I V E A S S E S S M E N T R O L L
 T A X A B L E SECTION OF THE ROLL - 1
 THESE ASSESSMENTS ARE ALSO USED FOR VILLAGE PURPOSES
 TAX MAP NUMBER SEQUENCE
 UNIFORM PERCENT OF VALUE IS 096.00
 UNIFORM PERCENT OF VALUE IS 096.00

PAGE 431
 VALUATION DATE-JUL 01, 2011
 TAXABLE STATUS DATE-MAR 01, 2012

TAX MAP PARCEL NUMBER	PROPERTY LOCATION & CLASS	ASSESSMENT	EXEMPTION CODE	VILLAGE	COUNTY	TOWN	SCHOOL
CURRENT OWNERS NAME	SCHOOL DISTRICT	LAND	TAX DESCRIPTION		TAXABLE VALUE		
CURRENT OWNERS ADDRESS	PARCEL SIZE/GRID COORD	TOTAL	SPECIAL DISTRICTS			ACCOUNT NO.	

64.051-6-24	42 Leroy St 311 Res vac land		VILLAGE TAXABLE VALUE		11,200	1- 86- 2	
Sennett Arthur	Potsdam 2 407402	11,200	COUNTY TAXABLE VALUE		11,200		
Sennett Patricia	Ref1087-53	11,200	TOWN TAXABLE VALUE		11,200		
22 Garden St	Ref 1035-266 90Sp2000		SCHOOL TAXABLE VALUE		11,200		
Potsdam, NY 13676	X FRNT 199.00 DPTH 190.00 EAST-0330977 NRTH-1704397 DEED BOOK 1041 PG-00941 FULL MARKET VALUE	11,667					

64.051-6-25	33 Waverly St 210 1 Family Res		VILLAGE TAXABLE VALUE		82,000	1- 46-15	
Bonner James A	Potsdam 2 407402	14,500	COUNTY TAXABLE VALUE		82,000		
Bonner Nancy J	X	82,000	TOWN TAXABLE VALUE		82,000		
PO Box 791	X		SCHOOL TAXABLE VALUE		82,000		
Potsdam, NY 13676	112884sp15000nv ACRES 1.16 EAST-0330770 NRTH-1704418 DEED BOOK 2011 PG-14439 FULL MARKET VALUE	85,417					

64.051-6-26	35 Waverly St 210 1 Family Res		Basic Star 41854	0	0	1- 47- 1	28,800
Brown Ronald	Potsdam 2 407402	10,700	VILLAGE TAXABLE VALUE		80,300		
Brown Nancy	91sp46000	80,300	COUNTY TAXABLE VALUE		80,300		
35 Waverly St	X		TOWN TAXABLE VALUE		80,300		
Potsdam, NY 13676	X FRNT 91.00 DPTH 187.00 EAST-0330608 NRTH-1704538 DEED BOOK 1117 PG-992 FULL MARKET VALUE	83,646	SCHOOL TAXABLE VALUE		51,500		

64.051-6-27	11 Cottage St 210 1 Family Res		Basic Star 41854	0	0	1- 10-12	28,800
Twiss Michael	Potsdam 2 407402	7,900	VILLAGE TAXABLE VALUE		105,000		
Twiss Tammy McGregor	98sp87500	105,000	COUNTY TAXABLE VALUE		105,000		
11 Cottage St	88sp80000		TOWN TAXABLE VALUE		105,000		
Potsdam, NY 13676	2002sp93000 FRNT 83.00 DPTH 99.00 EAST-0330415 NRTH-1704620 DEED BOOK 2002 PG-12412 FULL MARKET VALUE	109,375	SCHOOL TAXABLE VALUE		76,200		

STATE OF NEW YORK
 COUNTY - St Lawrence
 TOWN - Potsdam
 VILLAGE - Potsdam
 SWIS - 407403

2 0 1 2 T E N T A T I V E A S S E S S M E N T R O L L
 T A X A B L E SECTION OF THE ROLL - 1
 THESE ASSESSMENTS ARE ALSO USED FOR VILLAGE PURPOSES
 TAX MAP NUMBER SEQUENCE
 UNIFORM PERCENT OF VALUE IS 096.00
 UNIFORM PERCENT OF VALUE IS 096.00

PAGE 432
 VALUATION DATE-JUL 01, 2011
 TAXABLE STATUS DATE-MAR 01, 2012

TAX MAP PARCEL NUMBER	PROPERTY LOCATION & CLASS	ASSESSMENT	EXEMPTION CODE	VILLAGE	COUNTY	TOWN	SCHOOL
CURRENT OWNERS NAME	SCHOOL DISTRICT	LAND	TAX DESCRIPTION	TAXABLE VALUE			
CURRENT OWNERS ADDRESS	PARCEL SIZE/GRID COORD	TOTAL	SPECIAL DISTRICTS				ACCOUNT NO.
***** 64.051-6-28 *****							
9 Cottage St							1- 84- 7
64.051-6-28	210 1 Family Res		Aged - Cou 41802	0	14,375	0	0
Ward Virginia	Potsdam 2 407402	7,900	Aged - Tow 41803	0	0	28,750	0
9 Cottage St	X	57,500	Aged - Sch 41804	0	0	0	14,375
Potsdam, NY 13676	X		Enhanced S 41834	0	0	0	43,125
	X		VILLAGE TAXABLE VALUE		57,500		
	FRNT 83.00 DPTH 99.00		COUNTY TAXABLE VALUE		43,125		
	EAST-0330334 NRTH-1704631		TOWN TAXABLE VALUE		28,750		
	DEED BOOK 891 PG-00114		SCHOOL TAXABLE VALUE		0		
	FULL MARKET VALUE	59,896					
***** 64.051-6-29 *****							
36 Waverly St							1- 52- 6
64.051-6-29	210 1 Family Res		VILLAGE TAXABLE VALUE		77,000		
Dalton Sharon L	Potsdam 2 407402	7,100	COUNTY TAXABLE VALUE		77,000		
PO Box 5064	X	77,000	TOWN TAXABLE VALUE		77,000		
Potsdam, NY 13676	90sp46500		SCHOOL TAXABLE VALUE		77,000		
	X						
	FRNT 41.00 DPTH 165.00						
	EAST-0330384 NRTH-1704550						
	DEED BOOK 1045 PG-00275						
	FULL MARKET VALUE	80,208					
***** 64.051-6-30 *****							
34 Waverly St							1- 29- 4
64.051-6-30	210 1 Family Res		Basic Star 41854	0	0	0	28,800
Schulenberg Melissa A	Potsdam 2 407402	7,200	VILLAGE TAXABLE VALUE		77,000		
34 Waverly St	2004sp77000	77,000	COUNTY TAXABLE VALUE		77,000		
Potsdam, NY 13676	X		TOWN TAXABLE VALUE		77,000		
	X		SCHOOL TAXABLE VALUE		48,200		
	FRNT 42.00 DPTH 165.00						
	BANK8888869						
	EAST-0330384 NRTH-1704505						
	DEED BOOK 2004 PG-13162						
	FULL MARKET VALUE	80,208					
***** 64.051-6-31 *****							
32 Waverly St							1- 97-15
64.051-6-31	210 1 Family Res		Basic Star 41854	0	0	0	28,800
Steinberg Paul	Potsdam 2 407402	9,300	VILLAGE TAXABLE VALUE		85,000		
Steinberg Sandra	96sp70000	85,000	COUNTY TAXABLE VALUE		85,000		
32 Waverly St	79sp38000		TOWN TAXABLE VALUE		85,000		
Potsdam, NY 13676	X		SCHOOL TAXABLE VALUE		56,200		
	FRNT 66.00 DPTH 165.00						
	BANK8888869						
	EAST-0330381 NRTH-1704457						
	DEED BOOK 1100 PG-244						
	FULL MARKET VALUE	88,542					

STATE OF NEW YORK
 COUNTY - St Lawrence
 TOWN - Potsdam
 VILLAGE - Potsdam
 SWIS - 407403

2 0 1 2 T E N T A T I V E A S S E S S M E N T R O L L
 T A X A B L E SECTION OF THE ROLL - 1
 THESE ASSESSMENTS ARE ALSO USED FOR VILLAGE PURPOSES
 TAX MAP NUMBER SEQUENCE
 UNIFORM PERCENT OF VALUE IS 096.00
 UNIFORM PERCENT OF VALUE IS 096.00

PAGE 433
 VALUATION DATE-JUL 01, 2011
 TAXABLE STATUS DATE-MAR 01, 2012

TAX MAP PARCEL NUMBER	PROPERTY LOCATION & CLASS	ASSESSMENT	EXEMPTION CODE	VILLAGE	COUNTY	TOWN	SCHOOL
CURRENT OWNERS NAME	SCHOOL DISTRICT	LAND	TAX DESCRIPTION	TAXABLE VALUE			
CURRENT OWNERS ADDRESS	PARCEL SIZE/GRID COORD	TOTAL	SPECIAL DISTRICTS				ACCOUNT NO.
***** 64.051-6-32 *****							
64.051-6-32	30 Waverly St						1-103-12
Snee Brian J	210 1 Family Res		Basic Star 41854	0	0	0	28,800
Snee Rachel A	Potsdam 2 407402	12,700	VILLAGE TAXABLE VALUE		73,000		
30 Waverly St	2006sp81500	73,000	COUNTY TAXABLE VALUE		73,000		
Potsdam, NY 13676	78sp30000		TOWN TAXABLE VALUE		73,000		
	X		SCHOOL TAXABLE VALUE		44,200		
	FRNT 149.00 DPTH 165.00						
	BANK8888869						
	EAST-0330377 NRTH-1704349						
	DEED BOOK 2006 PG-12120						
	FULL MARKET VALUE	76,042					
***** 64.051-6-33 *****							
64.051-6-33	28 Waverly St						1- 1- 9
VanDamme Susan	210 1 Family Res		Basic Star 41854	0	0	0	28,800
28 Waverly St	Potsdam 2 407402	7,500	VILLAGE TAXABLE VALUE		66,000		
Potsdam, NY 13676	2009sp51434	66,000	COUNTY TAXABLE VALUE		66,000		
	2001sp52000		TOWN TAXABLE VALUE		66,000		
	2006sp66000		SCHOOL TAXABLE VALUE		37,200		
	FRNT 50.00 DPTH 140.00						
	BANK8888869						
	EAST-0330390 NRTH-1704247						
	DEED BOOK 2009 PG-8903						
	FULL MARKET VALUE	68,750					
***** 64.051-6-34 *****							
64.051-6-34	8 Garden St						1- 99- 9
Fite Kevin B	210 1 Family Res		Basic Star 41854	0	0	0	28,800
8 Garden St	Potsdam 2 407402	8,900	VILLAGE TAXABLE VALUE		186,000		
Potsdam, NY 13676	09/03 SP 74000	186,000	COUNTY TAXABLE VALUE		186,000		
	2010sp266000		TOWN TAXABLE VALUE		186,000		
	X		SCHOOL TAXABLE VALUE		157,200		
	FRNT 66.00 DPTH 148.00						
	EAST-0330352 NRTH-1704141						
	DEED BOOK 2010 PG-4069						
	FULL MARKET VALUE	193,750					
***** 64.051-6-35 *****							
64.051-6-35	26 Waverly St						1- 38- 5
Sullivan James B	210 1 Family Res		VILLAGE TAXABLE VALUE		36,000		
59 Elm St	Potsdam 2 407402	5,800	COUNTY TAXABLE VALUE		36,000		
Potsdam, NY 13676	91sp48500	36,000	TOWN TAXABLE VALUE		36,000		
	2000sp21600		SCHOOL TAXABLE VALUE		36,000		
	X						
	FRNT 55.00 DPTH 74.00						
	EAST-0330420 NRTH-1704184						
	DEED BOOK 2002 PG-21961						
	FULL MARKET VALUE	37,500					

STATE OF NEW YORK
 COUNTY - St Lawrence
 TOWN - Potsdam
 VILLAGE - Potsdam
 SWIS - 407403

2 0 1 2 T E N T A T I V E A S S E S S M E N T R O L L
 T A X A B L E SECTION OF THE ROLL - 1
 THESE ASSESSMENTS ARE ALSO USED FOR VILLAGE PURPOSES
 TAX MAP NUMBER SEQUENCE
 UNIFORM PERCENT OF VALUE IS 096.00
 UNIFORM PERCENT OF VALUE IS 096.00

PAGE 434
 VALUATION DATE-JUL 01, 2011
 TAXABLE STATUS DATE-MAR 01, 2012

TAX MAP PARCEL NUMBER	PROPERTY LOCATION & CLASS	ASSESSMENT	EXEMPTION CODE	VILLAGE	COUNTY	TOWN	SCHOOL
CURRENT OWNERS NAME	SCHOOL DISTRICT	LAND	TAX DESCRIPTION		TAXABLE VALUE		
CURRENT OWNERS ADDRESS	PARCEL SIZE/GRID COORD	TOTAL	SPECIAL DISTRICTS			ACCOUNT NO.	

64.051-6-36	10 Garden St				64.051-6-36	*****	
Sullivan Matthew	411 Apartment		VILLAGE TAXABLE VALUE		60,500	1- 40- 2	
9 Garden St	Potsdam 2 407402	19,300	COUNTY TAXABLE VALUE		60,500		
Potsdam, NY 13676	2004sp95000<	60,500	TOWN TAXABLE VALUE		60,500		
	X		SCHOOL TAXABLE VALUE		60,500		
	X						
	FRNT 74.00 DPTH 93.00						
	EAST-0330424 NRTH-1704119						
	DEED BOOK 2004 PG-11709						
	FULL MARKET VALUE	63,021					

64.051-6-37	7 Garden St				64.051-6-37	*****	
Bradshaw Elizabeth	230 3 Family Res		Basic Star 41854	0	0	1- 10- 4	28,800
7 Garden St	Potsdam 2 407402	10,300	VILLAGE TAXABLE VALUE		85,000		
Potsdam, NY 13676	X	85,000	COUNTY TAXABLE VALUE		85,000		
	X		TOWN TAXABLE VALUE		85,000		
	75x132x16x66x58x198		SCHOOL TAXABLE VALUE		56,200		
	FRNT 75.00 DPTH 198.00						
	EAST-0330298 NRTH-1703915						
	DEED BOOK 2000 PG-21540						
	FULL MARKET VALUE	88,542					

64.051-6-38	9 Garden St				64.051-6-38	*****	
Sullivan Matthew P	210 1 Family Res		Basic Star 41854	0	0	1- 36-12	28,800
Sullivan Johanne M	Potsdam 2 407402	10,300	VILLAGE TAXABLE VALUE		85,000		
9 Garden St	99sp79000	85,000	COUNTY TAXABLE VALUE		85,000		
Potsdam, NY 13676	2006sp84224		TOWN TAXABLE VALUE		85,000		
	X		SCHOOL TAXABLE VALUE		56,200		
	FRNT 116.00 DPTH 132.00						
	BANK8888173						
	EAST-0330394 NRTH-1703923						
	DEED BOOK 2006 PG-17480						
	FULL MARKET VALUE	88,542					

64.051-6-39	11 Garden St				64.051-6-39	*****	
Dresye Susan Lynn	210 1 Family Res		Basic Star 41854	0	0	1- 26- 8	28,800
11 Garden St	Potsdam 2 407402	7,600	VILLAGE TAXABLE VALUE		62,500		
Potsdam, NY 13676	X	62,500	COUNTY TAXABLE VALUE		62,500		
	X		TOWN TAXABLE VALUE		62,500		
	X		SCHOOL TAXABLE VALUE		33,700		
	FRNT 74.00 DPTH 100.00						
	EAST-0330572 NRTH-1703942						
	DEED BOOK 976 PG-00189						
	FULL MARKET VALUE	65,104					

STATE OF NEW YORK
 COUNTY - St Lawrence
 TOWN - Potsdam
 VILLAGE - Potsdam
 SWIS - 407403

2 0 1 2 T E N T A T I V E A S S E S S M E N T R O L L
 T A X A B L E SECTION OF THE ROLL - 1
 THESE ASSESSMENTS ARE ALSO USED FOR VILLAGE PURPOSES
 TAX MAP NUMBER SEQUENCE
 UNIFORM PERCENT OF VALUE IS 096.00
 UNIFORM PERCENT OF VALUE IS 096.00

PAGE 435
 VALUATION DATE-JUL 01, 2011
 TAXABLE STATUS DATE-MAR 01, 2012

TAX MAP PARCEL NUMBER	PROPERTY LOCATION & CLASS	ASSESSMENT	EXEMPTION CODE	VILLAGE	COUNTY	TOWN	SCHOOL
CURRENT OWNERS NAME	SCHOOL DISTRICT	LAND	TAX DESCRIPTION		TAXABLE VALUE		
CURRENT OWNERS ADDRESS	PARCEL SIZE/GRID COORD	TOTAL	SPECIAL DISTRICTS				ACCOUNT NO.
***** 64.051-6-40 *****							
	13 Garden St						1- 73- 6
64.051-6-40	210 1 Family Res		Vet - Comb 41131	0	19,200	19,200	0
Pinto Annemarie	Potsdam 2 407402	8,300	Vet - Comb 41137	19,200	0	0	0
PO Box 699	X	120,000	Basic Star 41854	0	0	0	28,800
Potsdam, NY 13676	X		VILLAGE TAXABLE VALUE		100,800		
	X		COUNTY TAXABLE VALUE		100,800		
	FRNT 96.00 DPTH 100.00		TOWN TAXABLE VALUE		100,800		
	EAST-0330654 NRTH-1703946		SCHOOL TAXABLE VALUE		91,200		
	DEED BOOK 2008 PG-21526						
	FULL MARKET VALUE	125,000					
***** 64.051-6-41 *****							
	15 Garden St						1- 88- 6
64.051-6-41	210 1 Family Res		Basic Star 41854	0	0	0	28,800
Brouwer Peter	Potsdam 2 407402	11,000	VILLAGE TAXABLE VALUE		105,400		
Brouwer Diane	X	105,400	COUNTY TAXABLE VALUE		105,400		
15 Garden St	X		TOWN TAXABLE VALUE		105,400		
Potsdam, NY 13676	X		SCHOOL TAXABLE VALUE		76,600		
	FRNT 91.00 DPTH 201.00						
	EAST-0330746 NRTH-1703898						
	DEED BOOK 1002 PG-00277						
	FULL MARKET VALUE	109,792					
***** 64.051-6-42 *****							
	17 Garden St						1- 46- 1
64.051-6-42	411 Apartment		VILLAGE TAXABLE VALUE		85,500		
Pleau James	Potsdam 2 407402	31,100	COUNTY TAXABLE VALUE		85,500		
Liszskay Andrew	2002sp40000	85,500	TOWN TAXABLE VALUE		85,500		
99 Bunker Hill Dr	2005sp90000		SCHOOL TAXABLE VALUE		85,500		
Rochester, NY 14625-1301	86sp74000 Re: 1007/665						
	FRNT 111.00 DPTH 204.00						
	EAST-0330850 NRTH-1703901						
	DEED BOOK 2005 PG-16250						
	FULL MARKET VALUE	89,063					
***** 64.051-6-43 *****							
	19 Garden St						1- 98-13
64.051-6-43	210 1 Family Res		Enhanced S 41834	0	0	0	59,710
Weitzmann Margaret (LU)	Potsdam 2 407402	10,500	VILLAGE TAXABLE VALUE		80,000		
Weitzmann Carl Etal	X	80,000	COUNTY TAXABLE VALUE		80,000		
19 Garden St	X		TOWN TAXABLE VALUE		80,000		
Potsdam, NY 13676	X		SCHOOL TAXABLE VALUE		20,290		
	FRNT 79.00 DPTH 204.00						
	EAST-0330942 NRTH-1703901						
	DEED BOOK 2003 PG-14720						
	FULL MARKET VALUE	83,333					

STATE OF NEW YORK
 COUNTY - St Lawrence
 TOWN - Potsdam
 VILLAGE - Potsdam
 SWIS - 407403

2 0 1 2 T E N T A T I V E A S S E S S M E N T R O L L
 T A X A B L E SECTION OF THE ROLL - 1
 THESE ASSESSMENTS ARE ALSO USED FOR VILLAGE PURPOSES
 TAX MAP NUMBER SEQUENCE
 UNIFORM PERCENT OF VALUE IS 096.00
 UNIFORM PERCENT OF VALUE IS 096.00

PAGE 436
 VALUATION DATE-JUL 01, 2011
 TAXABLE STATUS DATE-MAR 01, 2012

TAX MAP PARCEL NUMBER	PROPERTY LOCATION & CLASS	ASSESSMENT	EXEMPTION CODE	VILLAGE	COUNTY	TOWN	SCHOOL
CURRENT OWNERS NAME	SCHOOL DISTRICT	LAND	TAX DESCRIPTION	TAXABLE VALUE			
CURRENT OWNERS ADDRESS	PARCEL SIZE/GRID COORD	TOTAL	SPECIAL DISTRICTS				ACCOUNT NO.
***** 64.051-6-44 *****							
64.051-6-44	25 Garden St		Basic Star 41854	0	0	0	1- 63- 4
Bradburd Daniel A	210 1 Family Res	8,900	VILLAGE TAXABLE VALUE		95,000		28,800
Bradburd Ann	Potsdam 2 407402	95,000	COUNTY TAXABLE VALUE		95,000		
25 Garden St	X		TOWN TAXABLE VALUE		95,000		
Potsdam, NY 13676	84sp55000		SCHOOL TAXABLE VALUE		66,200		
	FRNT 123.00 DPTH 94.00						
	EAST-0331044 NRTH-1703946						
	DEED BOOK 1025 PG-499						
	FULL MARKET VALUE	98,958					
***** 64.051-6-45 *****							
64.051-6-45	30 Leroy St		VILLAGE TAXABLE VALUE		275,000		1- 92- 6
MDJ Investments LLC	411 Apartment	39,800	COUNTY TAXABLE VALUE		275,000		
PO Box 296	Potsdam 2 407402	275,000	TOWN TAXABLE VALUE		275,000		
Potsdam, NY 13676	06/03 SP 40000		SCHOOL TAXABLE VALUE		275,000		
	08sp275000						
	X						
	ACRES 1.00 BANK8888870						
	EAST-0331145 NRTH-1703872						
	DEED BOOK 2008 PG-1834						
	FULL MARKET VALUE	286,458					

STATE OF NEW YORK
 COUNTY - St Lawrence
 TOWN - Potsdam
 VILLAGE - Potsdam
 SWIS - 407403

2 0 1 2 T E N T A T I V E A S S E S S M E N T R O L L
 T A X A B L E S E C T I O N O F T H E R O L L - 1
 T H E S E A S S E S S M E N T S A R E A L S O U S E D F O R V I L L A G E P U R P O S E S
 M A P S E C T I O N - 0 6 4
 S U B - S E C T I O N - 0 5 1
 U N I F O R M P E R C E N T O F V A L U E I S 0 9 6 . 0 0

PAGE 437
 VALUATION DATE-JUL 01, 2011
 TAXABLE STATUS DATE-MAR 01, 2012
 RPS150/V04/L015
 CURRENT DATE 4/25/2012

*** S P E C I A L D I S T R I C T S U M M A R Y ***

CODE	DISTRICT NAME	TOTAL PARCELS	EXTENSION TYPE	EXTENSION VALUE	AD VALOREM VALUE	EXEMPT AMOUNT	TAXABLE VALUE
------	---------------	---------------	----------------	-----------------	------------------	---------------	---------------

NO SPECIAL DISTRICTS AT THIS LEVEL

*** S C H O O L D I S T R I C T S U M M A R Y ***

CODE	DISTRICT NAME	TOTAL PARCELS	ASSESSED LAND	ASSESSED TOTAL	EXEMPT AMOUNT	TOTAL TAXABLE	STAR AMOUNT	STAR TAXABLE
407402	Potsdam 2	106	1483,600	10111,000	94,425	10016,575	2779,295	7237,280
	S U B - T O T A L	106	1483,600	10111,000	94,425	10016,575	2779,295	7237,280
	T O T A L	106	1483,600	10111,000	94,425	10016,575	2779,295	7237,280

*** S Y S T E M C O D E S S U M M A R Y ***

NO SYSTEM EXEMPTIONS AT THIS LEVEL

*** E X E M P T I O N S U M M A R Y ***

CODE	DESCRIPTION	TOTAL PARCELS	VILLAGE	COUNTY	TOWN	SCHOOL
41003	Vet Chg of	4	57,124		81,973	
41112	Vet Pro Ra	4		88,701		
41121	Vet - Wart	11		119,670	119,670	
41127	Vet - Wart	11	119,670			
41131	Vet - Comb	6		111,200	111,200	
41137	Vet - Comb	6	111,200			
41141	Vet - Disa	2		76,600	76,600	
41147	Vet - Disa	2	76,600			
41161	CW_15_VET/	1		23,040	23,040	
41801	Aged - Co	1		26,250	26,250	
41802	Aged - Cou	2		39,175		
41803	Aged - Tow	3			86,105	
41804	Aged - Sch	3				74,175

STATE OF NEW YORK
 COUNTY - St Lawrence
 TOWN - Potsdam
 VILLAGE - Potsdam
 SWIS - 407403

2 0 1 2 T E N T A T I V E A S S E S S M E N T R O L L
 T A X A B L E S E C T I O N O F T H E R O L L - 1
 T H E S E A S S E S S M E N T S A R E A L S O U S E D F O R V I L L A G E P U R P O S E S
 M A P S E C T I O N - 0 6 4
 S U B - S E C T I O N - 0 5 1
 U N I F O R M P E R C E N T O F V A L U E I S 0 9 6 . 0 0

PAGE 438
 VALUATION DATE-JUL 01, 2011
 TAXABLE STATUS DATE-MAR 01, 2012
 RPS150/V04/L015
 CURRENT DATE 4/25/2012

*** E X E M P T I O N S U M M A R Y ***

CODE	DESCRIPTION	TOTAL PARCELS	VILLAGE	COUNTY	TOWN	SCHOOL
41805	Aged - Co	1		15,945		20,250
41807	Aged - Vil	1	18,375			
41834	Enhanced S	17				936,095
41854	Basic Star	64				1843,200
41932	Dis & Lim	1		4,250		
41933	Dis & Lim	1			17,000	
	T O T A L	141	382,969	504,831	541,838	2873,720

*** G R A N D T O T A L S ***

ROLL SEC	DESCRIPTION	TOTAL PARCELS	ASSESSED LAND	ASSESSED TOTAL	TAXABLE VILLAGE	TAXABLE COUNTY	TAXABLE TOWN	TAXABLE SCHOOL	STAR TAXABLE
1	TAXABLE	106	1483,600	10111,000	9728,031	9606,169	9569,162	10016,575	7237,280

STATE OF NEW YORK
 COUNTY - St Lawrence
 TOWN - Potsdam
 VILLAGE - Potsdam
 SWIS - 407403

2 0 1 2 T E N T A T I V E A S S E S S M E N T R O L L
 T A X A B L E SECTION OF THE ROLL - 1
 THESE ASSESSMENTS ARE ALSO USED FOR VILLAGE PURPOSES
 TAX MAP NUMBER SEQUENCE
 UNIFORM PERCENT OF VALUE IS 096.00
 UNIFORM PERCENT OF VALUE IS 096.00

PAGE 439
 VALUATION DATE-JUL 01, 2011
 TAXABLE STATUS DATE-MAR 01, 2012

TAX MAP PARCEL NUMBER	PROPERTY LOCATION & CLASS	ASSESSMENT	EXEMPTION CODE	VILLAGE	COUNTY	TOWN	SCHOOL
CURRENT OWNERS NAME	SCHOOL DISTRICT	LAND	TAX DESCRIPTION	TAXABLE VALUE			
CURRENT OWNERS ADDRESS	PARCEL SIZE/GRID COORD	TOTAL	SPECIAL DISTRICTS				ACCOUNT NO.
***** 64.052-1-7 *****							
64.052-1-7	69 Lawrence Ave						1- 25-13
Earle Lucy G (Estate)	210 1 Family Res		Basic Star 41854	0	0	0	28,800
Misty Russell, Andrew Norrell	Potsdam 2 407402	18,800	VILLAGE TAXABLE VALUE		60,000		
69 Lawrence Ave	2002sp55000	60,000	COUNTY TAXABLE VALUE		60,000		
Potsdam, NY 13676	X		TOWN TAXABLE VALUE		60,000		
	86x66x20x66x66x132		SCHOOL TAXABLE VALUE		31,200		
	FRNT 140.00 DPTH 126.00						
	EAST-0333967 NRTH-1705063						
	DEED BOOK 2002 PG-14349						
	FULL MARKET VALUE	62,500					
***** 64.052-1-8 *****							
64.052-1-8	67 Lawrence Ave						1- 66-14
Ames Leo	210 1 Family Res		Vet - Wart 41121	0	6,825	6,825	0
Ames Cheryl	Potsdam 2 407402	17,500	Vet - Wart 41127	6,825	0	0	0
67 Lawrence Ave	94sp39000	45,500	Basic Star 41854	0	0	0	28,800
Potsdam, NY 13676	X		VILLAGE TAXABLE VALUE		38,675		
	X		COUNTY TAXABLE VALUE		38,675		
	FRNT 90.00 DPTH 150.00		TOWN TAXABLE VALUE		38,675		
	BANK8888830		SCHOOL TAXABLE VALUE		16,700		
	EAST-0333890 NRTH-1704986						
	DEED BOOK 1085 PG-33						
	FULL MARKET VALUE	47,396					
***** 64.052-1-9 *****							
64.052-1-9	65 Lawrence Ave						1- 25-12
Smith James E	210 1 Family Res		VILLAGE TAXABLE VALUE		40,000		
114 S Grasse River Rd	Potsdam 2 407402	17,500	COUNTY TAXABLE VALUE		40,000		
Massena, NY 13662	2004sp26000	40,000	TOWN TAXABLE VALUE		40,000		
	86sp35000		SCHOOL TAXABLE VALUE		40,000		
	X						
	FRNT 90.00 DPTH 150.00						
	EAST-0333834 NRTH-1704916						
	DEED BOOK 2009 PG-3996						
	FULL MARKET VALUE	41,667					
***** 64.052-1-10 *****							
64.052-1-10	63 Lawrence Ave						1- 55- 4
Cline Wayne S	210 1 Family Res		Dis & Lim 41932	0	20,650	0	0
63 Lawrence Ave	Potsdam 2 407402	8,700	Dis & Lim 41933	0	0	29,500	0
Potsdam, NY 13676	96sp32900 2004sp24000	59,000	Enhanced S 41834	0	0	0	59,000
	98sp32000		VILLAGE TAXABLE VALUE		59,000		
	92sp32000		COUNTY TAXABLE VALUE		38,350		
	FRNT 90.00 DPTH 150.00		TOWN TAXABLE VALUE		29,500		
	EAST-0333765 NRTH-1704861		SCHOOL TAXABLE VALUE		0		
	DEED BOOK 2004 PG-22889						
	FULL MARKET VALUE	61,458					

STATE OF NEW YORK
 COUNTY - St Lawrence
 TOWN - Potsdam
 VILLAGE - Potsdam
 SWIS - 407403

2 0 1 2 T E N T A T I V E A S S E S S M E N T R O L L
 T A X A B L E SECTION OF THE ROLL - 1
 THESE ASSESSMENTS ARE ALSO USED FOR VILLAGE PURPOSES
 TAX MAP NUMBER SEQUENCE
 UNIFORM PERCENT OF VALUE IS 096.00
 UNIFORM PERCENT OF VALUE IS 096.00

PAGE 440
 VALUATION DATE-JUL 01, 2011
 TAXABLE STATUS DATE-MAR 01, 2012

TAX MAP PARCEL NUMBER	PROPERTY LOCATION & CLASS	ASSESSMENT	EXEMPTION CODE	VILLAGE	COUNTY	TOWN	SCHOOL
CURRENT OWNERS NAME	SCHOOL DISTRICT	LAND	TAX DESCRIPTION		TAXABLE VALUE		
CURRENT OWNERS ADDRESS	PARCEL SIZE/GRID COORD	TOTAL	SPECIAL DISTRICTS			ACCOUNT NO.	

64.052-1-11	62 Lawrence Ave 210 1 Family Res				64.052-1-11	*****	1- 18-13.1
Thakur Rashmi	Potsdam 2 407402	14,400	VILLAGE TAXABLE VALUE		72,500		
6 Drumlin Dr	2010sp76500	72,500	COUNTY TAXABLE VALUE		72,500		
Potsdam, NY 13676	X		TOWN TAXABLE VALUE		72,500		
	X		SCHOOL TAXABLE VALUE				
	FRNT 208.00 DPTH 150.00						
	EAST-0333583 NRTH-1704951						
	DEED BOOK 2010 PG-8483						
	FULL MARKET VALUE	75,521					

64.052-1-12	60 Lawrence Ave 210 1 Family Res		Basic Star 41854	0	0	0	1- 86- 5 28,800
Sinclair Irene M	Potsdam 2 407402	10,300	VILLAGE TAXABLE VALUE		83,500		
60 Lawrence Ave	X	83,500	COUNTY TAXABLE VALUE		83,500		
Potsdam, NY 13676	86sp40000nv/92sp55000		TOWN TAXABLE VALUE		83,500		
	X		SCHOOL TAXABLE VALUE		54,700		
	FRNT 100.00 DPTH 150.00						
	EAST-0333485 NRTH-1704833						
	DEED BOOK 1059 PG-778						
	FULL MARKET VALUE	86,979					

64.052-1-13.11	Lawrence Ave 322 Rural vac>10				64.052-1-13.11	*****	1- 25- 9
Terra Development Inc	Potsdam 2 407402	139,000	VILLAGE TAXABLE VALUE		139,000		
208 Sissonville Rd	2006sp200000	139,000	COUNTY TAXABLE VALUE		139,000		
Potsdam, NY 13676	RE:easement 2009/1615		TOWN TAXABLE VALUE		139,000		
	X		SCHOOL TAXABLE VALUE				
	ACRES 109.20						
	EAST-0334981 NRTH-1704600						
	DEED BOOK 2006 PG-15470						
	FULL MARKET VALUE	144,792					

64.052-1-13.12	59 Lawrence Ave 465 Prof. bldg.				64.052-1-13.12	*****	
NYSUT Building Corp	Potsdam 2 407402	141,700	VILLAGE TAXABLE VALUE		1409,900		
800 Troy-Schenectady Rd	2011sp1,863,000	1409,900	COUNTY TAXABLE VALUE		1409,900		
Latham, NY 12110	ACRES 1.90		TOWN TAXABLE VALUE		1409,900		
	EAST-0333625 NRTH-1704612		SCHOOL TAXABLE VALUE		1409,900		
	DEED BOOK 2011 PG-14056						
	FULL MARKET VALUE	1468,646					

STATE OF NEW YORK
 COUNTY - St Lawrence
 TOWN - Potsdam
 VILLAGE - Potsdam
 SWIS - 407403

2 0 1 2 T E N T A T I V E A S S E S S M E N T R O L L
 T A X A B L E S E C T I O N O F T H E R O L L - 1
 T H E S E A S S E S S M E N T S A R E A L S O U S E D F O R V I L L A G E P U R P O S E S
 M A P S E C T I O N - 0 6 4
 S U B - S E C T I O N - 0 5 2
 U N I F O R M P E R C E N T O F V A L U E I S 0 9 6 . 0 0

PAGE 441
 VALUATION DATE-JUL 01, 2011
 TAXABLE STATUS DATE-MAR 01, 2012
 RPS150/V04/L015
 CURRENT DATE 4/25/2012

*** S P E C I A L D I S T R I C T S U M M A R Y ***

CODE	DISTRICT NAME	TOTAL PARCELS	EXTENSION TYPE	EXTENSION VALUE	AD VALOREM VALUE	EXEMPT AMOUNT	TAXABLE VALUE
------	---------------	---------------	----------------	-----------------	------------------	---------------	---------------

NO SPECIAL DISTRICTS AT THIS LEVEL

*** S C H O O L D I S T R I C T S U M M A R Y ***

CODE	DISTRICT NAME	TOTAL PARCELS	ASSESSED LAND	ASSESSED TOTAL	EXEMPT AMOUNT	TOTAL TAXABLE	STAR AMOUNT	STAR TAXABLE
407402	Potsdam 2	8	367,900	1909,400		1909,400	145,400	1764,000
	S U B - T O T A L	8	367,900	1909,400		1909,400	145,400	1764,000
	T O T A L	8	367,900	1909,400		1909,400	145,400	1764,000

*** S Y S T E M C O D E S S U M M A R Y ***

NO SYSTEM EXEMPTIONS AT THIS LEVEL

*** E X E M P T I O N S U M M A R Y ***

CODE	DESCRIPTION	TOTAL PARCELS	VILLAGE	COUNTY	TOWN	SCHOOL
41121	Vet - Wart	1		6,825	6,825	
41127	Vet - Wart	1	6,825			
41834	Enhanced S	1				59,000
41854	Basic Star	3				86,400
41932	Dis & Lim	1		20,650		
41933	Dis & Lim	1			29,500	
	T O T A L	8	6,825	27,475	36,325	145,400

STATE OF NEW YORK
 COUNTY - St Lawrence
 TOWN - Potsdam
 VILLAGE - Potsdam
 SWIS - 407403

2 0 1 2 T E N T A T I V E A S S E S S M E N T R O L L
 T A X A B L E SECTION OF THE ROLL - 1
 THESE ASSESSMENTS ARE ALSO USED FOR VILLAGE PURPOSES
 M A P S E C T I O N - 064
 S U B - S E C T I O N - 052
 UNIFORM PERCENT OF VALUE IS 096.00

PAGE 442
 VALUATION DATE-JUL 01, 2011
 TAXABLE STATUS DATE-MAR 01, 2012
 RPS150/V04/L015
 CURRENT DATE 4/25/2012

*** G R A N D T O T A L S ***

ROLL SEC	DESCRIPTION	TOTAL PARCELS	ASSESSED LAND	ASSESSED TOTAL	TAXABLE VILLAGE	TAXABLE COUNTY	TAXABLE TOWN	TAXABLE SCHOOL	STAR TAXABLE
1	TAXABLE	8	367,900	1909,400	1902,575	1881,925	1873,075	1909,400	1764,000

STATE OF NEW YORK
 COUNTY - St Lawrence
 TOWN - Potsdam
 VILLAGE - Potsdam
 SWIS - 407403

2 0 1 2 T E N T A T I V E A S S E S S M E N T R O L L
 T A X A B L E SECTION OF THE ROLL - 1
 THESE ASSESSMENTS ARE ALSO USED FOR VILLAGE PURPOSES
 TAX MAP NUMBER SEQUENCE
 UNIFORM PERCENT OF VALUE IS 096.00
 UNIFORM PERCENT OF VALUE IS 096.00

PAGE 443
 VALUATION DATE-JUL 01, 2011
 TAXABLE STATUS DATE-MAR 01, 2012

TAX MAP PARCEL NUMBER	PROPERTY LOCATION & CLASS	ASSESSMENT	EXEMPTION CODE	VILLAGE	COUNTY	TOWN	SCHOOL
CURRENT OWNERS NAME	SCHOOL DISTRICT	LAND	TAX DESCRIPTION	TAXABLE VALUE			
CURRENT OWNERS ADDRESS	PARCEL SIZE/GRID COORD	TOTAL	SPECIAL DISTRICTS				ACCOUNT NO.

64.057-1-3	57 1/2 Lower Pine St 210 1 Family Res		Basic Star 41854	0	0	0	1-101-14 28,800
Brown Vicky L	Potsdam 2 407402	4,000	VILLAGE TAXABLE VALUE		30,000		
57 1/2 Lower Pine St	L/C to Crystal Lafave	30,000	COUNTY TAXABLE VALUE		30,000		
Potsdam, NY 13676	X		TOWN TAXABLE VALUE		30,000		
	37x88x48x50x43		SCHOOL TAXABLE VALUE		1,200		
	FRNT 37.00 DPTH 90.50						
	EAST-0326727 NRTH-1703805						
	DEED BOOK 2010 PG-10884						
	FULL MARKET VALUE	31,250					

64.057-1-4	57 Lower Pine St 210 1 Family Res - WTRFNT		Basic Star 41854	0	0	0	1- 8-12 28,800
Labaff Jennifer	Potsdam 2 407402	12,700	VILLAGE TAXABLE VALUE		62,700		
57 Pine St	94sp54000	62,700	COUNTY TAXABLE VALUE		62,700		
Potsdam, NY 13676	X		TOWN TAXABLE VALUE		62,700		
	X		SCHOOL TAXABLE VALUE		33,900		
	ACRES 2.50 BANK8888869						
	EAST-0327166 NRTH-1704073						
	DEED BOOK 1084 PG-795						
	FULL MARKET VALUE	65,313					

64.057-1-5.1	55 Lower Pine St 210 1 Family Res		Vet - Wart 41121	8,700	8,700	8,700	1- 48-12 0
Laubscher Dean D	Potsdam 2 407402	13,200	Vet - Wart 41127	8,700	0	0	0
Laubscher Kathryn I	2006sp58000	58,000	Vet - Comb 41131	0	14,500	14,500	0
55 Lower Pine St	X		Vet - Comb 41137	14,500	0	0	0
Potsdam, NY 13676	90sp48000		Vet - Disa 41141	0	26,100	26,100	0
	ACRES 2.90		Vet - Disa 41147	26,100	0	0	0
	EAST-0326852 NRTH-1703599		Basic Star 41854	0	0	0	28,800
	DEED BOOK 2006 PG-15346		VILLAGE TAXABLE VALUE		0		
	FULL MARKET VALUE	60,417	COUNTY TAXABLE VALUE		8,700		
			TOWN TAXABLE VALUE		8,700		
			SCHOOL TAXABLE VALUE		29,200		

64.057-1-7	53 Pine St 210 1 Family Res		VILLAGE TAXABLE VALUE		45,000		1- 96-15
Scoville Margaret	Potsdam 2 407402	7,100	COUNTY TAXABLE VALUE		45,000		
PO Box 45	Ref1068/822 & 1069/1037	45,000	TOWN TAXABLE VALUE		45,000		
Potsdam, NY 13676	X		SCHOOL TAXABLE VALUE		45,000		
	X						
	FRNT 50.00 DPTH 462.00						
	EAST-0327027 NRTH-1703516						
	DEED BOOK 492 PG-00294						
	FULL MARKET VALUE	46,875					

STATE OF NEW YORK
 COUNTY - St Lawrence
 TOWN - Potsdam
 VILLAGE - Potsdam
 SWIS - 407403

2 0 1 2 T E N T A T I V E A S S E S S M E N T R O L L
 T A X A B L E SECTION OF THE ROLL - 1
 THESE ASSESSMENTS ARE ALSO USED FOR VILLAGE PURPOSES
 TAX MAP NUMBER SEQUENCE
 UNIFORM PERCENT OF VALUE IS 096.00
 UNIFORM PERCENT OF VALUE IS 096.00

PAGE 444
 VALUATION DATE-JUL 01, 2011
 TAXABLE STATUS DATE-MAR 01, 2012

TAX MAP PARCEL NUMBER	PROPERTY LOCATION & CLASS	ASSESSMENT	EXEMPTION CODE-----VILLAGE-----COUNTY-----TOWN-----SCHOOL	TAXABLE VALUE	ACCOUNT NO.
CURRENT OWNERS NAME	SCHOOL DISTRICT	LAND	TAX DESCRIPTION		
CURRENT OWNERS ADDRESS	PARCEL SIZE/GRID COORD	TOTAL	SPECIAL DISTRICTS		

64.057-1-10	1 Madrid Ave 210 1 Family Res Potsdam 2 407402	12,000	Basic Star 41854	0	0
Smith Julie	X	75,000	VILLAGE TAXABLE VALUE		75,000
Smith Joseph	X		COUNTY TAXABLE VALUE		75,000
1 Madrid Ave	X		TOWN TAXABLE VALUE		75,000
Potsdam, NY 13676	92sp26000		SCHOOL TAXABLE VALUE		46,200
	FRNT 182.00 DPTH 230.50				
	EAST-0326601 NRTH-1703558				
	DEED BOOK 1059 PG-807				
	FULL MARKET VALUE	78,125			

64.057-1-12.11	Madrid Ave 311 Res vac land Potsdam 2 407402	3,000	VILLAGE TAXABLE VALUE		3,000
LaPointe Ronald	X	3,000	COUNTY TAXABLE VALUE		3,000
LaPointe Laura	X		TOWN TAXABLE VALUE		3,000
3 Madrid Ave	81sp40000		SCHOOL TAXABLE VALUE		3,000
Potsdam, NY 13676	FRNT 143.00 DPTH 286.00				
	ACRES 0.94 BANK8888869				
	EAST-0326406 NRTH-1703850				
	DEED BOOK 2002 PG-9170				
	FULL MARKET VALUE	3,125			

64.057-1-12.12	3 Madrid Ave 210 1 Family Res Potsdam 2 407402	9,800	Basic Star 41854	0	0
LaPointe Ronald	X	58,500	VILLAGE TAXABLE VALUE		58,500
LaPointe Laura	X		COUNTY TAXABLE VALUE		58,500
3 Madrid Ave	FRNT 100.00 DPTH 296.00		TOWN TAXABLE VALUE		58,500
Potsdam, NY 13676	ACRES 0.68 BANK8888869		SCHOOL TAXABLE VALUE		29,700
	EAST-0326537 NRTH-1703725				
	DEED BOOK 2002 PG-9168				
	FULL MARKET VALUE	60,938			

64.057-1-13	5 Madrid Ave 210 1 Family Res Potsdam 2 407402	11,300	Basic Star 41854	0	0
Thurston Leila R	X	60,000	Home Impro 44216	0	0
5 Madrid Ave	2001sp26000		Home Impro 44217	3,321	0
Potsdam, NY 13676	82sp37000		VILLAGE TAXABLE VALUE		56,679
	170x198x143x269		COUNTY TAXABLE VALUE		60,000
	FRNT 170.00 DPTH 205.00		TOWN TAXABLE VALUE		56,679
	EAST-0326398 NRTH-1703697		SCHOOL TAXABLE VALUE		27,879
	DEED BOOK 2001 PG-17861				
	FULL MARKET VALUE	62,500			

STATE OF NEW YORK
 COUNTY - St Lawrence
 TOWN - Potsdam
 VILLAGE - Potsdam
 SWIS - 407403

2 0 1 2 T E N T A T I V E A S S E S S M E N T R O L L
 T A X A B L E SECTION OF THE ROLL - 1
 THESE ASSESSMENTS ARE ALSO USED FOR VILLAGE PURPOSES
 TAX MAP NUMBER SEQUENCE
 UNIFORM PERCENT OF VALUE IS 096.00
 UNIFORM PERCENT OF VALUE IS 096.00

PAGE 445
 VALUATION DATE-JUL 01, 2011
 TAXABLE STATUS DATE-MAR 01, 2012

TAX MAP PARCEL NUMBER	PROPERTY LOCATION & CLASS	ASSESSMENT	EXEMPTION CODE	VILLAGE	COUNTY	TOWN	SCHOOL
CURRENT OWNERS NAME	SCHOOL DISTRICT	LAND	TAX DESCRIPTION	TAXABLE VALUE			
CURRENT OWNERS ADDRESS	PARCEL SIZE/GRID COORD	TOTAL	SPECIAL DISTRICTS				ACCOUNT NO.

64.057-1-14	11 Madrid Ave 210 1 Family Res		Basic Star 41854	0	0	0	1- 35- 7 28,800
Tischler Reinhold	Potsdam 2 407402	11,400	Home Impro 44216	0	0	2,451	2,451
Tischler Mary Ann	X	90,000	Home Impro 44217	2,451	0	0	0
11 Madrid Ave	88sp49500		VILLAGE TAXABLE VALUE				87,549
Potsdam, NY 13676	248x250x40x107x115x150		COUNTY TAXABLE VALUE				90,000
	FRNT 248.00 DPTH 150.00		TOWN TAXABLE VALUE				87,549
	BANK8888869		SCHOOL TAXABLE VALUE				58,749
	EAST-0326217 NRTH-1703781						
	DEED BOOK 1019 PG-01106						
	FULL MARKET VALUE	93,750					

64.057-2-1	10 Madrid Ave 210 1 Family Res		VILLAGE TAXABLE VALUE				1- 28- 6 63,000
Petrus Steven J	Potsdam 2 407402	8,400	COUNTY TAXABLE VALUE				63,000
Petrus Deborah	2010sp63500	63,000	TOWN TAXABLE VALUE				63,000
7683 Lomber Rd	X		SCHOOL TAXABLE VALUE				63,000
Lowville, NY 13367	X						
	FRNT 100.00 DPTH 158.00						
	BANK8888830						
	EAST-0326218 NRTH-1703554						
	DEED BOOK 2010 PG-13922						
	FULL MARKET VALUE	65,625					

64.057-2-2.1	8 Madrid Ave 210 1 Family Res		Basic Star 41854	0	0	0	1- 57- 5 28,800
Pickering Lisa	Potsdam 2 407402	7,100	VILLAGE TAXABLE VALUE				61,500
8 Madrid Ave	2011sp59000	61,500	COUNTY TAXABLE VALUE				61,500
Potsdam, NY 13676	86sp28500		TOWN TAXABLE VALUE				61,500
	X		SCHOOL TAXABLE VALUE				32,700
	FRNT 82.00 DPTH 125.00						
	EAST-0326371 NRTH-1703457						
	DEED BOOK 2011 PG-10441						
	FULL MARKET VALUE	64,063					

64.057-2-3.1	6 Madrid Ave 210 1 Family Res		Basic Star 41854	0	0	0	1- 57- 4 28,800
Corbett Michael	Potsdam 2 407402	7,500	VILLAGE TAXABLE VALUE				62,500
Corbett Lauri	Ref2001/2100	62,500	COUNTY TAXABLE VALUE				62,500
PO Box 541	87sp25000		TOWN TAXABLE VALUE				62,500
Potsdam, NY 13676	X		SCHOOL TAXABLE VALUE				33,700
	FRNT 98.00 DPTH 125.00						
	EAST-0326455 NRTH-1703401						
	DEED BOOK 1016 PG-00463						
	FULL MARKET VALUE	65,104					

STATE OF NEW YORK
COUNTY - St Lawrence
TOWN - Potsdam
VILLAGE - Potsdam
SWIS - 407403

2 0 1 2 T E N T A T I V E A S S E S S M E N T R O L L
T A X A B L E SECTION OF THE ROLL - 1
THESE ASSESSMENTS ARE ALSO USED FOR VILLAGE PURPOSES
TAX MAP NUMBER SEQUENCE
UNIFORM PERCENT OF VALUE IS 096.00
UNIFORM PERCENT OF VALUE IS 096.00

PAGE 446
VALUATION DATE-JUL 01, 2011
TAXABLE STATUS DATE-MAR 01, 2012

TAX MAP PARCEL NUMBER	PROPERTY LOCATION & CLASS	ASSESSMENT	EXEMPTION CODE	VILLAGE	COUNTY	TOWN	SCHOOL
CURRENT OWNERS NAME	SCHOOL DISTRICT	LAND	TAX DESCRIPTION		TAXABLE VALUE		
CURRENT OWNERS ADDRESS	PARCEL SIZE/GRID COORD	TOTAL	SPECIAL DISTRICTS			ACCOUNT NO.	
***** 64.057-2-4.1 *****							
	54 Pine St					1- 72- 9	
64.057-2-4.1	210 1 Family Res		Basic Star 41854	0	0	0	28,800
Thorbahn Neika J	Potsdam 2 407402	7,000	VILLAGE TAXABLE VALUE		68,500		
54 Pine St	100x127x91x89	68,500	COUNTY TAXABLE VALUE		68,500		
Potsdam, NY 13676	Ref2002/5636		TOWN TAXABLE VALUE		68,500		
	89sp29000/93sp49500		SCHOOL TAXABLE VALUE		39,700		
	FRNT 100.00 DPTH 108.00						
	EAST-0326768 NRTH-1703209						
	DEED BOOK 1073 PG-878						
	FULL MARKET VALUE	71,354					
***** 64.057-2-5 *****							
	52 1/2 Pine St					1- 90- 1	
64.057-2-5	210 1 Family Res		Basic Star 41854	0	0	0	28,800
Clark Ronald Jr	Potsdam 2 407402	6,400	VILLAGE TAXABLE VALUE		45,000		
Clark Terri	Ref1999/12313	45,000	COUNTY TAXABLE VALUE		45,000		
52 Pine St	99sp34000		TOWN TAXABLE VALUE		45,000		
Potsdam, NY 13676-1011	80x130x94x78		SCHOOL TAXABLE VALUE		16,200		
	FRNT 80.00 DPTH 104.00						
	EAST-0326803 NRTH-1703125						
	DEED BOOK 1999 PG-13132						
	FULL MARKET VALUE	46,875					
***** 64.057-2-6 *****							
	50 Pine St					1- 19- 5	
64.057-2-6	210 1 Family Res		Basic Star 41854	0	0	0	28,800
Corbett James	Potsdam 2 407402	7,000	VILLAGE TAXABLE VALUE		60,000		
Corbett Sue	X	60,000	COUNTY TAXABLE VALUE		60,000		
50 Pine St	87sp40453		TOWN TAXABLE VALUE		60,000		
Potsdam, NY 13676	66x169x78x130		SCHOOL TAXABLE VALUE		31,200		
	FRNT 66.00 DPTH 149.50						
	EAST-0326810 NRTH-1703056						
	DEED BOOK 1012 PG-00696						
	FULL MARKET VALUE	62,500					
***** 64.057-2-7 *****							
	48 Pine St					1- 30- 9	
64.057-2-7	210 1 Family Res		Basic Star 41854	0	0	0	28,800
DeGray Stephanie	Potsdam 2 407402	8,700	VILLAGE TAXABLE VALUE		61,500		
48 Pine St	2002sp30000	61,500	COUNTY TAXABLE VALUE		61,500		
Potsdam, NY 13676	2005sp60000		TOWN TAXABLE VALUE		61,500		
	94x212x85x169		SCHOOL TAXABLE VALUE		32,700		
	FRNT 94.00 DPTH 190.50						
	BANK8888830						
	EAST-0326845 NRTH-1702979						
	DEED BOOK 2008 PG-6773						
	FULL MARKET VALUE	64,063					

STATE OF NEW YORK
 COUNTY - St Lawrence
 TOWN - Potsdam
 VILLAGE - Potsdam
 SWIS - 407403

2 0 1 2 T E N T A T I V E A S S E S S M E N T R O L L
 T A X A B L E SECTION OF THE ROLL - 1
 THESE ASSESSMENTS ARE ALSO USED FOR VILLAGE PURPOSES
 TAX MAP NUMBER SEQUENCE
 UNIFORM PERCENT OF VALUE IS 096.00
 UNIFORM PERCENT OF VALUE IS 096.00

PAGE 447
 VALUATION DATE-JUL 01, 2011
 TAXABLE STATUS DATE-MAR 01, 2012

TAX MAP PARCEL NUMBER	PROPERTY LOCATION & CLASS	ASSESSMENT	EXEMPTION CODE	VILLAGE	COUNTY	TOWN	SCHOOL
CURRENT OWNERS NAME	SCHOOL DISTRICT	LAND	TAX DESCRIPTION		TAXABLE VALUE		
CURRENT OWNERS ADDRESS	PARCEL SIZE/GRID COORD	TOTAL	SPECIAL DISTRICTS			ACCOUNT NO.	

64.057-2-8	46 Pine St 210 1 Family Res Potsdam 2 407402	8,500	Enhanced S 41834	0	0	0	59,710
Burrell Richard (LU)		70,000	VILLAGE TAXABLE VALUE		70,000		
Gagnon Patricia M (Rdrm)			COUNTY TAXABLE VALUE		70,000		
46 Pine St	X		TOWN TAXABLE VALUE		70,000		
Potsdam, NY 13676	78x271x115x212		SCHOOL TAXABLE VALUE		10,290		
	FRNT 78.00 DPTH 241.50						
	EAST-0326859 NRTH-1702896						
	DEED BOOK 2004 PG-454						
	FULL MARKET VALUE	72,917					

64.057-2-9	44 Pine St 210 1 Family Res Potsdam 2 407402	9,400	Basic Star 41854	0	0	0	28,800
Gagnon Patrick		75,000	VILLAGE TAXABLE VALUE		75,000		
Gagnon Patricia	X		COUNTY TAXABLE VALUE		75,000		
44 Pine St	X		TOWN TAXABLE VALUE		75,000		
Potsdam, NY 13676	99x330x116x271		SCHOOL TAXABLE VALUE		46,200		
	FRNT 99.00 DPTH 300.50						
	EAST-0326894 NRTH-1702798						
	DEED BOOK 1076 PG-1061						
	FULL MARKET VALUE	78,125					

64.057-2-10	40,40 1/2 Pine St 411 Apartment Potsdam 2 407402	31,100			85,000		1- 10- 8
MDJ Investments LLC		85,000	VILLAGE TAXABLE VALUE		85,000		
PO Box 296	99sp59330		COUNTY TAXABLE VALUE		85,000		
Potsdam, NY 13676	2005sp85000		TOWN TAXABLE VALUE		85,000		
	99x389x116x330		SCHOOL TAXABLE VALUE		85,000		
	FRNT 99.00 DPTH 359.50						
	BANK8888870						
	EAST-0326929 NRTH-1702693						
	DEED BOOK 2008 PG-4876						
	FULL MARKET VALUE	88,542					

64.057-2-11.12	Off Madrid Ave 330 Vacant comm Potsdam 2 407402	5,200			5,200		
Waste-Stream, Inc		5,200	VILLAGE TAXABLE VALUE		5,200		
472 W Parishville Rd	2011sp15000		COUNTY TAXABLE VALUE		5,200		
Potsdam, NY 13676	x		TOWN TAXABLE VALUE		5,200		
	x		SCHOOL TAXABLE VALUE		5,200		
	ACRES 20.80						
	EAST-0325588 NRTH-1702491						
	DEED BOOK 2011 PG-12956						
	FULL MARKET VALUE	5,417					

STATE OF NEW YORK
 COUNTY - St Lawrence
 TOWN - Potsdam
 VILLAGE - Potsdam
 SWIS - 407403

2 0 1 2 T E N T A T I V E A S S E S S M E N T R O L L
 T A X A B L E SECTION OF THE ROLL - 1
 THESE ASSESSMENTS ARE ALSO USED FOR VILLAGE PURPOSES
 TAX MAP NUMBER SEQUENCE
 UNIFORM PERCENT OF VALUE IS 096.00
 UNIFORM PERCENT OF VALUE IS 096.00

PAGE 448
 VALUATION DATE-JUL 01, 2011
 TAXABLE STATUS DATE-MAR 01, 2012

TAX MAP PARCEL NUMBER	PROPERTY LOCATION & CLASS	ASSESSMENT	EXEMPTION CODE	VILLAGE	COUNTY	TOWN	SCHOOL
CURRENT OWNERS NAME	SCHOOL DISTRICT	LAND	TAX DESCRIPTION	TAXABLE VALUE			
CURRENT OWNERS ADDRESS	PARCEL SIZE/GRID COORD	TOTAL	SPECIAL DISTRICTS				ACCOUNT NO.

64.057-2-11.13	Off Madrid Ave 330 Vacant comm Potsdam 2 407402	20,100		VILLAGE TAXABLE VALUE			64.057-2-11.13
Waste-Stream, Inc	x	20,100		COUNTY TAXABLE VALUE			
472 W Parishville Rd	x			TOWN TAXABLE VALUE			
Potsdam, NY 13676	x			SCHOOL TAXABLE VALUE			
	x						
	ACRES 9.80						
	EAST-0325965 NRTH-1702087						
	DEED BOOK 2011 PG-12954						
	FULL MARKET VALUE	20,938					

64.057-2-11.211	56 Pine St 710 Manufacture Potsdam 2 407402	57,600		VILLAGE TAXABLE VALUE			64.057-2-11.211
Potsdam Hardwoods Inc	X	400,000		COUNTY TAXABLE VALUE			
240 River Rd	X			TOWN TAXABLE VALUE			
Potsdam, NY 13676	X			SCHOOL TAXABLE VALUE			
	X						
	ACRES 25.40						
	EAST-0326252 NRTH-1702958						
	DEED BOOK 1057 PG-1024						
	FULL MARKET VALUE	416,667					

64.057-2-11.212	2 Madrid Ave 210 1 Family Res Potsdam 2 407402	8,300	Basic Star 41854		0	0	28,800
Corbett Crysta L	2009sp65000	64,000		VILLAGE TAXABLE VALUE			
2 Madrid Ave	x			COUNTY TAXABLE VALUE			
Potsdam, NY 13676	x			TOWN TAXABLE VALUE			
	x			SCHOOL TAXABLE VALUE			
	FRNT 125.00 DPTH 116.00						
	BANK8888869						
	EAST-0326635 NRTH-1703311						
	DEED BOOK 2009 PG-16305						
	FULL MARKET VALUE	66,667					

64.057-2-13	39,39 1/2 Pine St 411 Apartment - WTRFNT Potsdam 2 407402	35,800		VILLAGE TAXABLE VALUE			1- 23-12
Liskay Andrew	12/03 SP 94000	115,000		COUNTY TAXABLE VALUE			
Pleau James A	River Front 147'			TOWN TAXABLE VALUE			
99 Bunker Hill Rd	X			SCHOOL TAXABLE VALUE			
Rochester, NY 14625-1301	X						
	ACRES 2.00						
	EAST-0327374 NRTH-1703049						
	DEED BOOK 2004 PG-106						
	FULL MARKET VALUE	119,792					

STATE OF NEW YORK
 COUNTY - St Lawrence
 TOWN - Potsdam
 VILLAGE - Potsdam
 SWIS - 407403

2 0 1 2 T E N T A T I V E A S S E S S M E N T R O L L
 T A X A B L E SECTION OF THE ROLL - 1
 THESE ASSESSMENTS ARE ALSO USED FOR VILLAGE PURPOSES
 TAX MAP NUMBER SEQUENCE
 UNIFORM PERCENT OF VALUE IS 096.00
 UNIFORM PERCENT OF VALUE IS 096.00

PAGE 449
 VALUATION DATE-JUL 01, 2011
 TAXABLE STATUS DATE-MAR 01, 2012

TAX MAP PARCEL NUMBER	PROPERTY LOCATION & CLASS	ASSESSMENT	EXEMPTION CODE	VILLAGE	COUNTY	TOWN	SCHOOL
CURRENT OWNERS NAME	SCHOOL DISTRICT	LAND	TAX DESCRIPTION	TAXABLE VALUE			
CURRENT OWNERS ADDRESS	PARCEL SIZE/GRID COORD	TOTAL	SPECIAL DISTRICTS				ACCOUNT NO.

64.057-2-14	37 Pine St 220 2 Family Res - WTRFNT Potsdam 2 407402	9,500	VILLAGE TAXABLE VALUE	60,000			1- 29- 1
Emerson James	X	60,000	COUNTY TAXABLE VALUE	60,000			
100 River Rd	X		TOWN TAXABLE VALUE	60,000			
Potsdam, NY 13676-4116	X		SCHOOL TAXABLE VALUE	60,000			
	X						
	ACRES 1.40						
	EAST-0327429 NRTH-1702951						
	DEED BOOK 875 PG-00874						
	FULL MARKET VALUE	62,500					

64.057-2-15	33,33 1/2 Pine St 220 2 Family Res - WTRFNT Potsdam 2 407402	7,700	VILLAGE TAXABLE VALUE	76,500			1- 46-10
Emerson Donna	X	76,500	COUNTY TAXABLE VALUE	76,500			
Emerson James	X		TOWN TAXABLE VALUE	76,500			
100 River Rd	X		SCHOOL TAXABLE VALUE	76,500			
Potsdam, NY 13676-4116	(33,33 1/2 Pine)						
	FRNT 66.00 DPTH 120.00						
	EAST-0327262 NRTH-1702721						
	DEED BOOK 1103 PG-281						
	FULL MARKET VALUE	79,688					

64.057-2-16	Madrid Ave 330 Vacant comm Potsdam 2 407402	36,100	VILLAGE TAXABLE VALUE	36,100			1- 57- 3
Waste-Stream, Inc	X	36,100	COUNTY TAXABLE VALUE	36,100			
472 W Parishville Rd	X		TOWN TAXABLE VALUE	36,100			
Potsdam, NY 13676	X		SCHOOL TAXABLE VALUE	36,100			
	X						
	ACRES 40.00						
	EAST-0329936 NRTH-1703158						
	DEED BOOK 2011 PG-12954						
	FULL MARKET VALUE	37,604					

64.057-2-17	Madrid Ave 330 Vacant comm Potsdam 2 407402	44,200	VILLAGE TAXABLE VALUE	44,200			
LaValley Realty, Inc	X	44,200	COUNTY TAXABLE VALUE	44,200			
PO Box 550	2011sp67750		TOWN TAXABLE VALUE	44,200			
Potsdam, NY 13676	ACRES 17.70		SCHOOL TAXABLE VALUE	44,200			
	EAST-0324973 NRTH-1703745						
	DEED BOOK 2011 PG-18806						
	FULL MARKET VALUE	46,042					

64.057-3-2	32 Pine St 449 Other Storag Potsdam 2 407402	31,000	VILLAGE TAXABLE VALUE	70,800			1- 85- 2
Charlebois Holdings, LLC	X	70,800	COUNTY TAXABLE VALUE	70,800			
950 Route 7 S	07/03 SP160000		TOWN TAXABLE VALUE	70,800			
Milton, VT 05468-3820	X		SCHOOL TAXABLE VALUE	70,800			
	80sp124500						
	FRNT 99.00 DPTH 330.00						
	EAST-0327087 NRTH-1702456						
	DEED BOOK 2003 PG-16529						
	FULL MARKET VALUE	73,750					

STATE OF NEW YORK
 COUNTY - St Lawrence
 TOWN - Potsdam
 VILLAGE - Potsdam
 SWIS - 407403

2 0 1 2 T E N T A T I V E A S S E S S M E N T R O L L
 T A X A B L E SECTION OF THE ROLL - 1
 THESE ASSESSMENTS ARE ALSO USED FOR VILLAGE PURPOSES
 TAX MAP NUMBER SEQUENCE
 UNIFORM PERCENT OF VALUE IS 096.00
 UNIFORM PERCENT OF VALUE IS 096.00

PAGE 450
 VALUATION DATE-JUL 01, 2011
 TAXABLE STATUS DATE-MAR 01, 2012

TAX MAP PARCEL NUMBER	PROPERTY LOCATION & CLASS	ASSESSMENT	EXEMPTION CODE	VILLAGE	COUNTY	TOWN	SCHOOL
CURRENT OWNERS NAME	SCHOOL DISTRICT	LAND	TAX DESCRIPTION	TAXABLE VALUE			
CURRENT OWNERS ADDRESS	PARCEL SIZE/GRID COORD	TOTAL	SPECIAL DISTRICTS				ACCOUNT NO.

64.057-3-3	34 Pine St			64.057-3-3			1- 85- 3
Charlebois Holdings, LLC	483 Converted Re		VILLAGE TAXABLE VALUE	160,000			
950 Route 7 S	Potsdam 2 407402	40,500	COUNTY TAXABLE VALUE	160,000			
Milton, VT 05468-3820	07/03 SP 160000	160,000	TOWN TAXABLE VALUE	160,000			
	80sp129800		SCHOOL TAXABLE VALUE	160,000			
	(34,36,38 Pine)						
	ACRES 1.70						
	EAST-0327024 NRTH-1702561						
	DEED BOOK 2003 PG-16529						
	FULL MARKET VALUE	166,667					

STATE OF NEW YORK
 COUNTY - St Lawrence
 TOWN - Potsdam
 VILLAGE - Potsdam
 SWIS - 407403

2 0 1 2 T E N T A T I V E A S S E S S M E N T R O L L
 T A X A B L E S E C T I O N O F T H E R O L L - 1
 T H E S E A S S E S S M E N T S A R E A L S O U S E D F O R V I L L A G E P U R P O S E S
 M A P S E C T I O N - 0 6 4
 S U B - S E C T I O N - 0 5 7
 U N I F O R M P E R C E N T O F V A L U E I S 0 9 6 . 0 0

PAGE 451
 VALUATION DATE-JUL 01, 2011
 TAXABLE STATUS DATE-MAR 01, 2012
 RPS150/V04/L015
 CURRENT DATE 4/25/2012

*** S P E C I A L D I S T R I C T S U M M A R Y ***

CODE	DISTRICT NAME	TOTAL PARCELS	EXTENSION TYPE	EXTENSION VALUE	AD VALOREM VALUE	EXEMPT AMOUNT	TAXABLE VALUE
------	---------------	---------------	----------------	-----------------	------------------	---------------	---------------

NO SPECIAL DISTRICTS AT THIS LEVEL

*** S C H O O L D I S T R I C T S U M M A R Y ***

CODE	DISTRICT NAME	TOTAL PARCELS	ASSESSED LAND	ASSESSED TOTAL	EXEMPT AMOUNT	TOTAL TAXABLE	STAR AMOUNT	STAR TAXABLE
407402	Potsdam 2	30	481,600	2186,100	5,772	2180,328	491,710	1688,618
	S U B - T O T A L	30	481,600	2186,100	5,772	2180,328	491,710	1688,618
	T O T A L	30	481,600	2186,100	5,772	2180,328	491,710	1688,618

*** S Y S T E M C O D E S S U M M A R Y ***

NO SYSTEM EXEMPTIONS AT THIS LEVEL

*** E X E M P T I O N S U M M A R Y ***

CODE	DESCRIPTION	TOTAL PARCELS	VILLAGE	COUNTY	TOWN	SCHOOL
41121	Vet - Wart	1	8,700	8,700	8,700	
41127	Vet - Wart	1	8,700			
41131	Vet - Comb	1		14,500	14,500	
41137	Vet - Comb	1	14,500			
41141	Vet - Disa	1		26,100	26,100	
41147	Vet - Disa	1	26,100			
41834	Enhanced S	1				59,710
41854	Basic Star	15				432,000
44216	Home Impro	2			5,772	5,772
44217	Home Impro	2	5,772			
	T O T A L	26	63,772	49,300	55,072	497,482

STATE OF NEW YORK
 COUNTY - St Lawrence
 TOWN - Potsdam
 VILLAGE - Potsdam
 SWIS - 407403

2 0 1 2 T E N T A T I V E A S S E S S M E N T R O L L
 T A X A B L E SECTION OF THE ROLL - 1
 THESE ASSESSMENTS ARE ALSO USED FOR VILLAGE PURPOSES
 M A P S E C T I O N - 064
 S U B - S E C T I O N - 057
 UNIFORM PERCENT OF VALUE IS 096.00

PAGE 452
 VALUATION DATE-JUL 01, 2011
 TAXABLE STATUS DATE-MAR 01, 2012
 RPS150/V04/L015
 CURRENT DATE 4/25/2012

*** G R A N D T O T A L S ***

ROLL SEC	DESCRIPTION	TOTAL PARCELS	ASSESSED LAND	ASSESSED TOTAL	TAXABLE VILLAGE	TAXABLE COUNTY	TAXABLE TOWN	TAXABLE SCHOOL	STAR TAXABLE
1	TAXABLE	30	481,600	2186,100	2122,328	2136,800	2131,028	2180,328	1688,618

STATE OF NEW YORK
 COUNTY - St Lawrence
 TOWN - Potsdam
 VILLAGE - Potsdam
 SWIS - 407403

2 0 1 2 T E N T A T I V E A S S E S S M E N T R O L L
 T A X A B L E SECTION OF THE ROLL - 1
 THESE ASSESSMENTS ARE ALSO USED FOR VILLAGE PURPOSES
 TAX MAP NUMBER SEQUENCE
 UNIFORM PERCENT OF VALUE IS 096.00
 UNIFORM PERCENT OF VALUE IS 096.00

PAGE 453
 VALUATION DATE-JUL 01, 2011
 TAXABLE STATUS DATE-MAR 01, 2012

TAX MAP PARCEL NUMBER	PROPERTY LOCATION & CLASS	ASSESSMENT	EXEMPTION CODE	VILLAGE	COUNTY	TOWN	SCHOOL
CURRENT OWNERS NAME	SCHOOL DISTRICT	LAND	TAX DESCRIPTION	TAXABLE VALUE			
CURRENT OWNERS ADDRESS	PARCEL SIZE/GRID COORD	TOTAL	SPECIAL DISTRICTS				ACCOUNT NO.
***** 64.058-1-2.2 *****							
64.058-1-2.2	Pine St 330 Vacant comm - WTRFNT		VILLAGE TAXABLE VALUE	20,000			
Emlaw Realty Inc	Potsdam 2 407402	20,000	COUNTY TAXABLE VALUE	20,000			
15 Pine St	X	20,000	TOWN TAXABLE VALUE	20,000			
Potsdam, NY 13676	X		SCHOOL TAXABLE VALUE	20,000			
	84sp8000						
	ACRES 3.60						
	EAST-0328107 NRTH-1702150						
	DEED BOOK 2010 PG-19094						
	FULL MARKET VALUE	20,833					
***** 64.058-1-3 *****							
64.058-1-3	29 Elderkin St 210 1 Family Res		VILLAGE TAXABLE VALUE	25,000			1- 35-13
Cowen Christopher	Potsdam 2 407402	6,600	COUNTY TAXABLE VALUE	25,000			
788 Bagdad Rd	87sp2500	25,000	TOWN TAXABLE VALUE	25,000			
Potsdam, NY 13676	96sp21700		SCHOOL TAXABLE VALUE	25,000			
	RE: 2005sp15596						
	FRNT 83.00 DPTH 146.00						
	EAST-0328763 NRTH-1703613						
	DEED BOOK 1101 PG-944						
	FULL MARKET VALUE	26,042					
***** 64.058-1-4 *****							
64.058-1-4	31 Elderkin St 210 1 Family Res		Basic Star 41854	0	0	0	1- 47- 4 28,800
Gonyeau Sharon E	Potsdam 2 407402	6,300	VILLAGE TAXABLE VALUE	54,600			
31 Elderkin St	2005sp58000	54,600	COUNTY TAXABLE VALUE	54,600			
Potsdam, NY 13676	X		TOWN TAXABLE VALUE	54,600			
	X		SCHOOL TAXABLE VALUE	25,800			
	FRNT 66.00 DPTH 116.00						
	BANK8888830						
	EAST-0328686 NRTH-1703627						
	DEED BOOK 2005 PG-16735						
	FULL MARKET VALUE	56,875					
***** 64.058-1-5 *****							
64.058-1-5	33 Elderkin St 210 1 Family Res		Home Imp - 44212	0	7,500	0	1- 86- 7 0
Dunham Jacquelin	Potsdam 2 407402	6,000	Home Impro 44216	0	0	7,500	7,500
Newton Bruce	X	42,500	Home Impro 44217	7,500	0	0	0
33 Elderkin St	X		Basic Star 41854	0	0	0	28,800
Potsdam, NY 13676	X		VILLAGE TAXABLE VALUE	35,000			
	FRNT 58.00 DPTH 116.00		COUNTY TAXABLE VALUE	35,000			
	EAST-0328616 NRTH-1703634		TOWN TAXABLE VALUE	35,000			
	DEED BOOK 2007 PG-19279		SCHOOL TAXABLE VALUE	6,200			
	FULL MARKET VALUE	44,271					

STATE OF NEW YORK
 COUNTY - St Lawrence
 TOWN - Potsdam
 VILLAGE - Potsdam
 SWIS - 407403

2 0 1 2 T E N T A T I V E A S S E S S M E N T R O L L
 T A X A B L E SECTION OF THE ROLL - 1
 THESE ASSESSMENTS ARE ALSO USED FOR VILLAGE PURPOSES
 TAX MAP NUMBER SEQUENCE
 UNIFORM PERCENT OF VALUE IS 096.00
 UNIFORM PERCENT OF VALUE IS 096.00

PAGE 454
 VALUATION DATE-JUL 01, 2011
 TAXABLE STATUS DATE-MAR 01, 2012

TAX MAP PARCEL NUMBER	PROPERTY LOCATION & CLASS	ASSESSMENT	EXEMPTION CODE	VILLAGE	COUNTY	TOWN	SCHOOL
CURRENT OWNERS NAME	SCHOOL DISTRICT	LAND	TAX DESCRIPTION	TAXABLE VALUE			
CURRENT OWNERS ADDRESS	PARCEL SIZE/GRID COORD	TOTAL	SPECIAL DISTRICTS				ACCOUNT NO.
***** 64.058-1-6 *****							
	35 Elderkin St						1-103-11
64.058-1-6	210 1 Family Res - WTRFNT		Vet - Comb 41131	0	12,625	12,625	0
Chambers Howard I	Potsdam 2 407402	10,900	Vet - Comb 41137	12,625	0	0	0
Chambers Lareatta	X	50,500	Vet - Disa 41141	0	5,050	5,050	0
35 Elderkin St	84sp18000		Vet - Disa 41147	5,050	0	0	0
Potsdam, NY 13676	X		Enhanced S 41834	0	0	0	50,500
	FRNT 116.00 DPTH 142.00		VILLAGE TAXABLE VALUE		32,825		
	EAST-0328540 NRTH-1703627		COUNTY TAXABLE VALUE		32,825		
	DEED BOOK 980 PG-00741		TOWN TAXABLE VALUE		32,825		
	FULL MARKET VALUE	52,604	SCHOOL TAXABLE VALUE		0		
***** 64.058-1-13 *****							
	30 Elderkin St						1- 65-10
64.058-1-13	210 1 Family Res - WTRFNT		VILLAGE TAXABLE VALUE		262,200		
Savage John B	Potsdam 2 407402	33,200	COUNTY TAXABLE VALUE		262,200		
30 Elderkin St	RE: 2005/15595	262,200	TOWN TAXABLE VALUE		262,200		
Potsdam, NY 13676	242 ft. of river front		SCHOOL TAXABLE VALUE		262,200		
	X						
	ACRES 1.80						
	EAST-0328672 NRTH-1703403						
	DEED BOOK 2006 PG-15795						
	FULL MARKET VALUE	273,125					
***** 64.058-1-14 *****							
	32 Elderkin St						
64.058-1-14	210 1 Family Res - WTRFNT		VILLAGE TAXABLE VALUE		220,700		
Savage John B Jr	Potsdam 2 407402	32,100	COUNTY TAXABLE VALUE		220,700		
30 Elderkin St	221 ft. river front	220,700	TOWN TAXABLE VALUE		220,700		
Potsdam, NY 13676	ACRES 1.10		SCHOOL TAXABLE VALUE		220,700		
	EAST-0328690 NRTH-1703202						
	FULL MARKET VALUE	229,896					
***** 64.058-1-15 *****							
	Elderkin St						
64.058-1-15	311 Res vac land		VILLAGE TAXABLE VALUE		35,000		
Savage John B Jr	Potsdam 2 407402	35,000	COUNTY TAXABLE VALUE		35,000		
30 Elderkin St	600 ft. waterfront	35,000	TOWN TAXABLE VALUE		35,000		
Potsdam, NY 13676	ACRES 1.92		SCHOOL TAXABLE VALUE		35,000		
	EAST-0328681 NRTH-1702870						
	FULL MARKET VALUE	36,458					
***** 64.058-2-10 *****							
	87,89 Market St						1- 31- 9
64.058-2-10	220 2 Family Res		VILLAGE TAXABLE VALUE		60,000		
Tracy Donald	Potsdam 2 407402	13,300	COUNTY TAXABLE VALUE		60,000		
Tracy Bonnie	2002sp50000	60,000	TOWN TAXABLE VALUE		60,000		
64 W Main St	85sp49000		SCHOOL TAXABLE VALUE		60,000		
Canton, NY 13617	140x230x141x234						
	FRNT 140.00 DPTH 232.00						
	EAST-0329728 NRTH-1703870						
	DEED BOOK 2002 PG-9638						
	FULL MARKET VALUE	62,500					

STATE OF NEW YORK
 COUNTY - St Lawrence
 TOWN - Potsdam
 VILLAGE - Potsdam
 SWIS - 407403

2 0 1 2 T E N T A T I V E A S S E S S M E N T R O L L
 T A X A B L E SECTION OF THE ROLL - 1
 THESE ASSESSMENTS ARE ALSO USED FOR VILLAGE PURPOSES
 TAX MAP NUMBER SEQUENCE
 UNIFORM PERCENT OF VALUE IS 096.00
 UNIFORM PERCENT OF VALUE IS 096.00

PAGE 455
 VALUATION DATE-JUL 01, 2011
 TAXABLE STATUS DATE-MAR 01, 2012

TAX MAP PARCEL NUMBER	PROPERTY LOCATION & CLASS	ASSESSMENT	EXEMPTION CODE	VILLAGE	COUNTY	TOWN	SCHOOL
CURRENT OWNERS NAME	SCHOOL DISTRICT	LAND	TAX DESCRIPTION	TAXABLE VALUE			
CURRENT OWNERS ADDRESS	PARCEL SIZE/GRID COORD	TOTAL	SPECIAL DISTRICTS				ACCOUNT NO.

64.058-2-11	3 Canal St 210 1 Family Res Potsdam 2 407402	7,400	Enhanced S 41834	0	0	0	1-103- 6 36,200
Sellers Carl		36,200	VILLAGE TAXABLE VALUE		36,200		
3 Canal St	X		COUNTY TAXABLE VALUE		36,200		
Potsdam, NY 13676	X		TOWN TAXABLE VALUE		36,200		
	X		SCHOOL TAXABLE VALUE		0		
	FRNT 77.00 DPTH 144.00 EAST-0329575 NRTH-1703871 DEED BOOK 904 PG-00602 FULL MARKET VALUE	37,708					

64.058-2-12	7,7 1/2 Canal St 230 3 Family Res Potsdam 2 407402	7,500	VILLAGE TAXABLE VALUE		37,000		1- 95- 9 37,000
Sullivan James		37,000	COUNTY TAXABLE VALUE		37,000		
Sullivan Gloria	X		TOWN TAXABLE VALUE		37,000		
PO Box 5103	82sp17000		SCHOOL TAXABLE VALUE		37,000		
Potsdam, NY 13676	X						
	FRNT 78.00 DPTH 144.00 EAST-0329495 NRTH-1703868 DEED BOOK 00968 PG-00648 FULL MARKET VALUE	38,542					

64.058-2-13	9 Canal St 210 1 Family Res Potsdam 2 407402	7,500	Basic Star 41854	0	0	0	1- 34- 7 28,800
Gallagher Joseph		55,000	VILLAGE TAXABLE VALUE		55,000		
Gallagher Kathleen	X		COUNTY TAXABLE VALUE		55,000		
9 Canal St	X		TOWN TAXABLE VALUE		55,000		
Potsdam, NY 13676	X		SCHOOL TAXABLE VALUE		26,200		
	FRNT 78.00 DPTH 144.00 EAST-0329418 NRTH-1703868 DEED BOOK 964 PG-00523 FULL MARKET VALUE	57,292					

64.058-2-14	11 Canal St 210 1 Family Res Potsdam 2 407402	8,000	Basic Star 41854	0	0	0	1- 50-14 28,800
Kahn George R		41,000	VILLAGE TAXABLE VALUE		41,000		
11 Canal St	X		COUNTY TAXABLE VALUE		41,000		
Potsdam, NY 13676	X		TOWN TAXABLE VALUE		41,000		
	81x181x82x148 FRNT 80.00 DPTH 164.50 EAST-0329336 NRTH-1703860 DEED BOOK 879 PG-00574 FULL MARKET VALUE	42,708	SCHOOL TAXABLE VALUE		12,200		

STATE OF NEW YORK
 COUNTY - St Lawrence
 TOWN - Potsdam
 VILLAGE - Potsdam
 SWIS - 407403

2 0 1 2 T E N T A T I V E A S S E S S M E N T R O L L
 T A X A B L E SECTION OF THE ROLL - 1
 THESE ASSESSMENTS ARE ALSO USED FOR VILLAGE PURPOSES
 TAX MAP NUMBER SEQUENCE
 UNIFORM PERCENT OF VALUE IS 096.00
 UNIFORM PERCENT OF VALUE IS 096.00

PAGE 456
 VALUATION DATE-JUL 01, 2011
 TAXABLE STATUS DATE-MAR 01, 2012

TAX MAP PARCEL NUMBER	PROPERTY LOCATION & CLASS	ASSESSMENT	EXEMPTION CODE	VILLAGE	COUNTY	TOWN	SCHOOL
CURRENT OWNERS NAME	SCHOOL DISTRICT	LAND	TAX DESCRIPTION	TAXABLE VALUE			
CURRENT OWNERS ADDRESS	PARCEL SIZE/GRID COORD	TOTAL	SPECIAL DISTRICTS				ACCOUNT NO.
***** 64.058-2-15 *****							
	11 Maynard St						1- 79- 7
64.058-2-15	210 1 Family Res		Vet Chg of 41003	22,951	0	22,951	0
Rockefeller Leona	Potsdam 2 407402	5,800	Vet Pro Ra 41112	0	31,133	0	0
11 Maynard St	X	37,600	Aged - All 41800	5,625	1,534	5,625	17,100
Potsdam, NY 13676	X		Empire Zon 47670	3,400	3,400	3,400	3,400
	66x95x66x99		Enhanced S 41834	0	0	0	17,100
	FRNT 66.00 DPTH 97.00		VILLAGE TAXABLE VALUE		5,624		
	EAST-0329247 NRTH-1703908		COUNTY TAXABLE VALUE		1,533		
	DEED BOOK 895 PG-00536		TOWN TAXABLE VALUE		5,624		
	FULL MARKET VALUE	39,167	SCHOOL TAXABLE VALUE		0		
***** 64.058-2-16.1 *****							
	9 Maynard St						1- 67-13
64.058-2-16.1	210 1 Family Res		Basic Star 41854	0	0	0	28,800
Wright Rebecca (LC)	Potsdam 2 407402	3,800	VILLAGE TAXABLE VALUE		36,900		
Rockefeller, Leona Oldenburg,	L/con On File	36,900	COUNTY TAXABLE VALUE		36,900		
9 Maynard St	X		TOWN TAXABLE VALUE		36,900		
Potsdam, NY 13676	FRNT 66.00 DPTH 100.50		SCHOOL TAXABLE VALUE		8,100		
	EAST-0329245 NRTH-1703842						
	DEED BOOK 2000 PG-24669						
	FULL MARKET VALUE	38,438					
***** 64.058-2-18 *****							
	5 Maynard St						1- 72-12
64.058-2-18	311 Res vac land		VILLAGE TAXABLE VALUE		3,600		
Kahn George R	Potsdam 2 407402	3,600	COUNTY TAXABLE VALUE		3,600		
11 Canal St	X	3,600	TOWN TAXABLE VALUE		3,600		
Potsdam, NY 13676	X		SCHOOL TAXABLE VALUE		3,600		
	50x102x50x103						
	FRNT 50.00 DPTH 102.50						
	EAST-0329247 NRTH-1703782						
	DEED BOOK 965 PG-00067						
	FULL MARKET VALUE	3,750					
***** 64.058-2-19 *****							
	3 Maynard St						1- 40- 1
64.058-2-19	210 1 Family Res		VILLAGE TAXABLE VALUE		23,000		
Tannenbaum Charles	Potsdam 2 407402	5,500	COUNTY TAXABLE VALUE		23,000		
214 Sullivan St Ste 6A	02/04 SP 19500	23,000	TOWN TAXABLE VALUE		23,000		
New York, NY 10012-1354	X		SCHOOL TAXABLE VALUE		23,000		
	55x103x20x114						
	FRNT 55.00 DPTH 108.50						
	EAST-0329239 NRTH-1703737						
	DEED BOOK 2004 PG-4559						
	FULL MARKET VALUE	23,958					

STATE OF NEW YORK
 COUNTY - St Lawrence
 TOWN - Potsdam
 VILLAGE - Potsdam
 SWIS - 407403

2 0 1 2 T E N T A T I V E A S S E S S M E N T R O L L
 T A X A B L E SECTION OF THE ROLL - 1
 THESE ASSESSMENTS ARE ALSO USED FOR VILLAGE PURPOSES
 TAX MAP NUMBER SEQUENCE
 UNIFORM PERCENT OF VALUE IS 096.00
 UNIFORM PERCENT OF VALUE IS 096.00

PAGE 457
 VALUATION DATE-JUL 01, 2011
 TAXABLE STATUS DATE-MAR 01, 2012

TAX MAP PARCEL NUMBER	PROPERTY LOCATION & CLASS	ASSESSMENT	EXEMPTION CODE	VILLAGE	COUNTY	TOWN	SCHOOL
CURRENT OWNERS NAME	SCHOOL DISTRICT	LAND	TAX DESCRIPTION	TAXABLE VALUE			
CURRENT OWNERS ADDRESS	PARCEL SIZE/GRID COORD	TOTAL	SPECIAL DISTRICTS				ACCOUNT NO.

64.058-2-22	10 Canal St 312 Vac w/imprv Potsdam 2 407402	3,600	VILLAGE TAXABLE VALUE	9,100			1- 76-12
Kahn George R	X	9,100	COUNTY TAXABLE VALUE	9,100			
11 Canal St	X		TOWN TAXABLE VALUE	9,100			
Potsdam, NY 13676	X 89x83x89x41 FRNT 98.00 DPTH 62.00 EAST-0329349 NRTH-1703706 DEED BOOK 965 PG-00064 FULL MARKET VALUE 9,479		SCHOOL TAXABLE VALUE	9,100			

64.058-2-24.1	6 Canal St 483 Converted Re Potsdam 2 407402	5,900	VILLAGE TAXABLE VALUE	32,000			1- 52- 5
Ballan Steven G	X	32,000	COUNTY TAXABLE VALUE	32,000			
918 Judson St Rd	X		TOWN TAXABLE VALUE	32,000			
Canton, NY 13617	X FRNT 85.00 DPTH 83.00 EAST-0329424 NRTH-1703718 DEED BOOK 2000 PG-25127 FULL MARKET VALUE 33,333		SCHOOL TAXABLE VALUE	32,000			

64.058-2-25	4 Canal St 210 1 Family Res Potsdam 2 407402	2,600	VILLAGE TAXABLE VALUE	22,000			1- 21- 1
Goliber Joseph	X	22,000	COUNTY TAXABLE VALUE	22,000			
Goliber Cindy	X		TOWN TAXABLE VALUE	22,000			
5 Washington St	X 85sp11000/87sp13000 FRNT 23.00 DPTH 83.00 EAST-0329478 NRTH-1703707 DEED BOOK 1013 PG-01102 FULL MARKET VALUE 22,917		SCHOOL TAXABLE VALUE	22,000			
Potsdam, NY 13676							

64.058-2-26	2 Canal St 210 1 Family Res Potsdam 2 407402	4,100	VILLAGE TAXABLE VALUE	31,000			1-104- 9
Sullivan James	X	31,000	COUNTY TAXABLE VALUE	31,000			
Sullivan Gloria	X		TOWN TAXABLE VALUE	31,000			
PO Box 5103	X Re: 1018-674 88Sp5000 FRNT 40.00 DPTH 83.00 EAST-0329509 NRTH-1703724 DEED BOOK 1018 PG-00670 FULL MARKET VALUE 32,292		SCHOOL TAXABLE VALUE	31,000			
Potsdam, NY 13676							

STATE OF NEW YORK
 COUNTY - St Lawrence
 TOWN - Potsdam
 VILLAGE - Potsdam
 SWIS - 407403

2 0 1 2 T E N T A T I V E A S S E S S M E N T R O L L
 T A X A B L E SECTION OF THE ROLL - 1
 THESE ASSESSMENTS ARE ALSO USED FOR VILLAGE PURPOSES
 TAX MAP NUMBER SEQUENCE
 UNIFORM PERCENT OF VALUE IS 096.00
 UNIFORM PERCENT OF VALUE IS 096.00

PAGE 458
 VALUATION DATE-JUL 01, 2011
 TAXABLE STATUS DATE-MAR 01, 2012

TAX MAP PARCEL NUMBER	PROPERTY LOCATION & CLASS	ASSESSMENT	EXEMPTION CODE	VILLAGE	COUNTY	TOWN	SCHOOL
CURRENT OWNERS NAME	SCHOOL DISTRICT	LAND	TAX DESCRIPTION		TAXABLE VALUE		
CURRENT OWNERS ADDRESS	PARCEL SIZE/GRID COORD	TOTAL	SPECIAL DISTRICTS			ACCOUNT NO.	

64.058-2-27	83 Market St				64.058-2-27	*****	1- 65- 4
Reed Terrence	483 Converted Re		VILLAGE TAXABLE VALUE		140,000		
83 Market St	Potsdam 2 407402	26,300	COUNTY TAXABLE VALUE		140,000		
Potsdam, NY 13676	Re: Dentist Office	140,000	TOWN TAXABLE VALUE		140,000		
	X		SCHOOL TAXABLE VALUE		140,000		
	X						
	FRNT 83.00 DPTH 165.00						
	EAST-0329770 NRTH-1703717						
	DEED BOOK 1028 PG-01144						
	FULL MARKET VALUE	145,833					

64.058-2-29	3 A&B Elderkin St				64.058-2-29	*****	1- 69- 8
Gordon Debra Ann Marr	220 2 Family Res		VILLAGE TAXABLE VALUE		48,500		
27 Grant St	Potsdam 2 407402	5,700	COUNTY TAXABLE VALUE		48,500		
Potsdam, NY 13676	90sp29000/94sp28000	48,500	TOWN TAXABLE VALUE		48,500		
	X		SCHOOL TAXABLE VALUE		48,500		
	X						
	FRNT 63.00 DPTH 100.00						
	EAST-0329703 NRTH-1703620						
	DEED BOOK 1085 PG-123						
	FULL MARKET VALUE	50,521					

64.058-2-30	5 Elderkin St				64.058-2-30	*****	1- 67- 8
Damon Timothy	220 2 Family Res		Basic Star 41854	0	0	0	28,800
Damon Kimberly	Potsdam 2 407402	6,600	Home Impro 44216	0	0	6,890	6,890
5 Elderkin St	x	85,000	Home Impro 44217	6,890	0	0	0
Potsdam, NY 13676	2005sp80000		VILLAGE TAXABLE VALUE		78,110		
	86x182x87x82x1x100		COUNTY TAXABLE VALUE		85,000		
	FRNT 86.00 DPTH 187.00		TOWN TAXABLE VALUE		78,110		
	BANK8888869		SCHOOL TAXABLE VALUE		49,310		
	EAST-0329630 NRTH-1703677						
	DEED BOOK 2005 PG-18428						
	FULL MARKET VALUE	88,542					

64.058-2-31	7 Elderkin St				64.058-2-31	*****	1- 69- 9
Stone Jeffrey S	210 1 Family Res		VILLAGE TAXABLE VALUE		70,000		
Stone Kayc D	Potsdam 2 407402	7,300	COUNTY TAXABLE VALUE		70,000		
7 Elderkin St	04/04 SP 57000	70,000	TOWN TAXABLE VALUE		70,000		
Potsdam, NY 13676	08sp75000		SCHOOL TAXABLE VALUE		70,000		
	X						
	FRNT 59.00 DPTH 182.00						
	EAST-0329560 NRTH-1703673						
	DEED BOOK 2008 PG-8853						
	FULL MARKET VALUE	72,917					

STATE OF NEW YORK
 COUNTY - St Lawrence
 TOWN - Potsdam
 VILLAGE - Potsdam
 SWIS - 407403

2 0 1 2 T E N T A T I V E A S S E S S M E N T R O L L
 T A X A B L E SECTION OF THE ROLL - 1
 THESE ASSESSMENTS ARE ALSO USED FOR VILLAGE PURPOSES
 TAX MAP NUMBER SEQUENCE
 UNIFORM PERCENT OF VALUE IS 096.00
 UNIFORM PERCENT OF VALUE IS 096.00

PAGE 459
 VALUATION DATE-JUL 01, 2011
 TAXABLE STATUS DATE-MAR 01, 2012

TAX MAP PARCEL NUMBER	PROPERTY LOCATION & CLASS	ASSESSMENT	EXEMPTION CODE-----VILLAGE-----COUNTY-----TOWN-----SCHOOL	TAXABLE VALUE	ACCOUNT NO.
CURRENT OWNERS NAME	SCHOOL DISTRICT	LAND	TAX DESCRIPTION		
CURRENT OWNERS ADDRESS	PARCEL SIZE/GRID COORD	TOTAL	SPECIAL DISTRICTS		

64.058-2-32	9 Elderkin St 220 2 Family Res Potsdam 2 407402	7,200	VILLAGE TAXABLE VALUE	58,100	1- 78-14
Mooney Arthur			COUNTY TAXABLE VALUE	58,100	
Mooney Valerie	X	58,100	TOWN TAXABLE VALUE	58,100	
2705 County Route 35	X		SCHOOL TAXABLE VALUE	58,100	
Norwood, NY 13668	92sp30500 FRNT 116.00 DPTH 100.00 EAST-0329462 NRTH-1703631 DEED BOOK 1112 PG-876 FULL MARKET VALUE	60,521			

64.058-2-33.1	11 Elderkin St 210 1 Family Res Potsdam 2 407402	5,500	Basic Star 41854	0	1- 58- 1
Rottier Michael			VILLAGE TAXABLE VALUE	36,000	28,800
Rottier Dawn	2010sp39900	36,000	COUNTY TAXABLE VALUE	36,000	
11 Elderkin St	2006sp36000		TOWN TAXABLE VALUE	36,000	
Potsdam, NY 13676	X		SCHOOL TAXABLE VALUE	7,200	
PRIOR OWNER ON 3/01/2012	FRNT 58.00 DPTH 99.00 EAST-0329393 NRTH-1703620 DEED BOOK 2012 PG-1910 FULL MARKET VALUE	37,500			
Rottier Michael					

64.058-2-35.1	13 Elderkin St 210 1 Family Res Potsdam 2 407402	5,600	Basic Star 41854	0	1-104- 5
Shatraw Richard A			VILLAGE TAXABLE VALUE	40,500	28,800
Shatraw Tina M	2000sp16000	40,500	COUNTY TAXABLE VALUE	40,500	
13 Elderkin St	2004sp36000		TOWN TAXABLE VALUE	40,500	
Potsdam, NY 13676	X		SCHOOL TAXABLE VALUE	11,700	
	FRNT 58.00 DPTH 100.00 EAST-0329303 NRTH-1703649 DEED BOOK 2011 PG-17159 FULL MARKET VALUE	42,188			

64.058-2-36.1	15 Elderkin St 311 Res vac land Potsdam 2 407402	1,800	VILLAGE TAXABLE VALUE	1,800	1- 64-14
Robar Robert			COUNTY TAXABLE VALUE	1,800	
Robar Betsy	Re: Vacant Lot	1,800	TOWN TAXABLE VALUE	1,800	
16 Elderkin St	x		SCHOOL TAXABLE VALUE	1,800	
Potsdam, NY 13676	x FRNT 95.00 DPTH 62.00 EAST-0329259 NRTH-1703602 DEED BOOK 1998 PG-17563 FULL MARKET VALUE	1,875			

STATE OF NEW YORK
 COUNTY - St Lawrence
 TOWN - Potsdam
 VILLAGE - Potsdam
 SWIS - 407403

2 0 1 2 T E N T A T I V E A S S E S S M E N T R O L L
 T A X A B L E SECTION OF THE ROLL - 1
 THESE ASSESSMENTS ARE ALSO USED FOR VILLAGE PURPOSES
 TAX MAP NUMBER SEQUENCE
 UNIFORM PERCENT OF VALUE IS 096.00
 UNIFORM PERCENT OF VALUE IS 096.00

PAGE 460
 VALUATION DATE-JUL 01, 2011
 TAXABLE STATUS DATE-MAR 01, 2012

TAX MAP PARCEL NUMBER	PROPERTY LOCATION & CLASS	ASSESSMENT	EXEMPTION CODE	VILLAGE	COUNTY	TOWN	SCHOOL
CURRENT OWNERS NAME	SCHOOL DISTRICT	LAND	TAX DESCRIPTION	TAXABLE VALUE			
CURRENT OWNERS ADDRESS	PARCEL SIZE/GRID COORD	TOTAL	SPECIAL DISTRICTS				ACCOUNT NO.

64.058-2-38	19 Elderkin St 311 Res vac land		VILLAGE TAXABLE VALUE	3,400			1- 64-15
Miller James	Potsdam 2 407402	3,400	COUNTY TAXABLE VALUE	3,400			
Miller Dorinda	X	3,400	TOWN TAXABLE VALUE	3,400			
1088 County Route 38	X		SCHOOL TAXABLE VALUE	3,400			
Norfolk, NY 13667	57x59x57x62 FRNT 57.00 DPTH 60.50 EAST-0329126 NRTH-1703613 DEED BOOK 1998 PG-15962 FULL MARKET VALUE	3,542					

64.058-2-39	2 Maynard St 210 1 Family Res		VILLAGE TAXABLE VALUE	28,000			1- 10- 6
Miller James R	Potsdam 2 407402	3,700	COUNTY TAXABLE VALUE	28,000			
1088 County Route 38	X	28,000	TOWN TAXABLE VALUE	28,000			
Norfolk, NY 13667	X 48x57x54x57 FRNT 48.00 DPTH 57.00 EAST-0329124 NRTH-1703667 DEED BOOK 1046 PG-00863 FULL MARKET VALUE	29,167	SCHOOL TAXABLE VALUE	28,000			

64.058-2-40	4 Maynard St 311 Res vac land		VILLAGE TAXABLE VALUE	3,700			1- 74- 4
Miller James	Potsdam 2 407402	3,500	COUNTY TAXABLE VALUE	3,700			
Miller Dorinda	X	3,700	TOWN TAXABLE VALUE	3,700			
1088 County Route 38	X		SCHOOL TAXABLE VALUE	3,700			
Norfolk, NY 13667	110x57x135x34x22x57 FRNT 110.00 DPTH 57.00 EAST-0329119 NRTH-1703757 DEED BOOK 1998 PG-9376 FULL MARKET VALUE	3,854					

64.058-2-41	8 Maynard St 311 Res vac land		VILLAGE TAXABLE VALUE	4,200			8-315- 8
Rockefeller Leona	Potsdam 2 407402	4,200	COUNTY TAXABLE VALUE	4,200			
Oldenburg Tammy	X	4,200	TOWN TAXABLE VALUE	4,200			
11 Maynard St	X		SCHOOL TAXABLE VALUE	4,200			
Potsdam, NY 13676	75x57x22x34x54x103 FRNT 75.00 DPTH 97.00 EAST-0329113 NRTH-1703848 DEED BOOK 2000 PG-24667 FULL MARKET VALUE	4,375					

STATE OF NEW YORK
 COUNTY - St Lawrence
 TOWN - Potsdam
 VILLAGE - Potsdam
 SWIS - 407403

2 0 1 2 T E N T A T I V E A S S E S S M E N T R O L L
 T A X A B L E SECTION OF THE ROLL - 1
 THESE ASSESSMENTS ARE ALSO USED FOR VILLAGE PURPOSES
 TAX MAP NUMBER SEQUENCE
 UNIFORM PERCENT OF VALUE IS 096.00
 UNIFORM PERCENT OF VALUE IS 096.00

PAGE 461
 VALUATION DATE-JUL 01, 2011
 TAXABLE STATUS DATE-MAR 01, 2012

TAX MAP PARCEL NUMBER	PROPERTY LOCATION & CLASS	ASSESSMENT	EXEMPTION CODE-----VILLAGE-----COUNTY-----TOWN-----SCHOOL	TAXABLE VALUE	ACCOUNT NO.
CURRENT OWNERS NAME	SCHOOL DISTRICT	LAND	TAX DESCRIPTION		
CURRENT OWNERS ADDRESS	PARCEL SIZE/GRID COORD	TOTAL	SPECIAL DISTRICTS		
***** 64.058-3-1 *****					
64.058-3-1	20 Elderkin St				1- 74- 3
Ramsay Robert	220 2 Family Res		Empire Zon 47670	21,900	21,900
Hafer Matthew	Potsdam 2 407402	5,300	VILLAGE TAXABLE VALUE		71,100
33 1/2 Main St	Re: Vacant Lot/adj. R.r.	93,000	COUNTY TAXABLE VALUE		71,100
Potsdam, NY 13676-2074	96x30x5x35x30x58x131x127		TOWN TAXABLE VALUE		71,100
	FRNT 96.00 DPTH 127.00		SCHOOL TAXABLE VALUE		71,100
	EAST-0329150 NRTH-1703487				
	DEED BOOK 1999 PG-3031				
	FULL MARKET VALUE	96,875			
***** 64.058-3-2 *****					
64.058-3-2	18 Elderkin St				1- 79- 1
Robar Robert	210 1 Family Res		VILLAGE TAXABLE VALUE	30,000	
16 Elderkin St	Potsdam 2 407402	4,500	COUNTY TAXABLE VALUE	30,000	
Potsdam, NY 13676	X	30,000	TOWN TAXABLE VALUE	30,000	
	X		SCHOOL TAXABLE VALUE	30,000	
	35x69x30x35x5x30				
	FRNT 35.00 DPTH 69.00				
	EAST-0329213 NRTH-1703520				
	DEED BOOK 1016 PG-00968				
	FULL MARKET VALUE	31,250			
***** 64.058-3-3.1 *****					
64.058-3-3.1	16 Elderkin St				1- 30-10
Robar Robert R	210 1 Family Res		Vet - Wart 41121	0	8,100
Robar Betsy	Potsdam 2 407402	5,600	Vet - Wart 41127	8,100	0
16 Elderkin St	X	54,000	RPTL466_f 41692	0	2,880
Potsdam, NY 13676	82sp19600		Basic Star 41854	0	0
	X		VILLAGE TAXABLE VALUE		45,900
	FRNT 48.00 DPTH 125.00		COUNTY TAXABLE VALUE		43,020
	EAST-0329246 NRTH-1703481		TOWN TAXABLE VALUE		45,900
	DEED BOOK 00969 PG-00758		SCHOOL TAXABLE VALUE		25,200
	FULL MARKET VALUE	56,250			
***** 64.058-3-4 *****					
64.058-3-4	14 Elderkin St				1- 79- 4
Hepel Tadeusz	210 1 Family Res		VILLAGE TAXABLE VALUE	29,000	
Hepel Maria	Potsdam 2 407402	7,300	COUNTY TAXABLE VALUE	29,000	
8 Wellings Dr	X	29,000	TOWN TAXABLE VALUE	29,000	
Potsdam, NY 13676	90sp14300		SCHOOL TAXABLE VALUE	29,000	
	X				
	FRNT 90.00 DPTH 125.00				
	EAST-0329318 NRTH-1703475				
	DEED BOOK 2000 PG-17736				
	FULL MARKET VALUE	30,208			

STATE OF NEW YORK
 COUNTY - St Lawrence
 TOWN - Potsdam
 VILLAGE - Potsdam
 SWIS - 407403

2 0 1 2 T E N T A T I V E A S S E S S M E N T R O L L
 T A X A B L E SECTION OF THE ROLL - 1
 THESE ASSESSMENTS ARE ALSO USED FOR VILLAGE PURPOSES
 TAX MAP NUMBER SEQUENCE
 UNIFORM PERCENT OF VALUE IS 096.00
 UNIFORM PERCENT OF VALUE IS 096.00

PAGE 462
 VALUATION DATE-JUL 01, 2011
 TAXABLE STATUS DATE-MAR 01, 2012

TAX MAP PARCEL NUMBER	PROPERTY LOCATION & CLASS	ASSESSMENT	EXEMPTION CODE	VILLAGE	COUNTY	TOWN	SCHOOL
CURRENT OWNERS NAME	SCHOOL DISTRICT	LAND	TAX DESCRIPTION	TAXABLE VALUE			
CURRENT OWNERS ADDRESS	PARCEL SIZE/GRID COORD	TOTAL	SPECIAL DISTRICTS				ACCOUNT NO.
***** 64.058-3-5 *****							
	12 Elderkin St						1- 80- 4
64.058-3-5	210 1 Family Res		Vet - Comb 41131	0	14,750	14,750	0
Randall Regina M	Potsdam 2 407402	7,100	Vet - Comb 41137	14,750	0	0	0
12 Elderkin St	X	59,000	Basic Star 41854	0	0	0	28,800
Potsdam, NY 13676	X		VILLAGE TAXABLE VALUE		44,250		
	X		COUNTY TAXABLE VALUE		44,250		
	FRNT 83.00 DPTH 125.00		TOWN TAXABLE VALUE		44,250		
	BANK8888870		SCHOOL TAXABLE VALUE		30,200		
	EAST-0329403 NRTH-1703463						
	DEED BOOK 2007 PG-4761						
	FULL MARKET VALUE	61,458					
***** 64.058-3-6 *****							
	10 Elderkin St						1- 36- 2
64.058-3-6	210 1 Family Res		Enhanced S 41834	0	0	0	59,710
Gerrish Robert	Potsdam 2 407402	6,500	VILLAGE TAXABLE VALUE		69,700		
10 Elderkin St	X	69,700	COUNTY TAXABLE VALUE		69,700		
Potsdam, NY 13676	X		TOWN TAXABLE VALUE		69,700		
	X		SCHOOL TAXABLE VALUE		9,990		
	FRNT 66.00 DPTH 124.00						
	EAST-0329475 NRTH-1703478						
	DEED BOOK 781 PG-00243						
	FULL MARKET VALUE	72,604					
***** 64.058-3-7 *****							
	8 Elderkin St						1- 20-10
64.058-3-7	210 1 Family Res		Basic Star 41854	0	0	0	28,800
Rodenhouse Michael J	Potsdam 2 407402	6,300	VILLAGE TAXABLE VALUE		50,100		
8 Elderkin St	2000sp35000	50,100	COUNTY TAXABLE VALUE		50,100		
Potsdam, NY 13676	04/04 SP 45000		TOWN TAXABLE VALUE		50,100		
	X		SCHOOL TAXABLE VALUE		21,300		
	FRNT 66.00 DPTH 117.00						
	BANK8888150						
	EAST-0329548 NRTH-1703484						
	DEED BOOK 2004 PG-7232						
	FULL MARKET VALUE	52,188					
***** 64.058-3-8 *****							
	4 Elderkin St						1- 8- 5
64.058-3-8	210 1 Family Res		Basic Star 41854	0	0	0	28,800
Shepherd Pamela Kemp	Potsdam 2 407402	5,800	VILLAGE TAXABLE VALUE		63,500		
4 Elderkin St	X	63,500	COUNTY TAXABLE VALUE		63,500		
Potsdam, NY 13676	88sp53000		TOWN TAXABLE VALUE		63,500		
	X		SCHOOL TAXABLE VALUE		34,700		
	FRNT 55.00 DPTH 117.00						
	EAST-0329599 NRTH-1703481						
	DEED BOOK 2004 PG-2822						
	FULL MARKET VALUE	66,146					

STATE OF NEW YORK
 COUNTY - St Lawrence
 TOWN - Potsdam
 VILLAGE - Potsdam
 SWIS - 407403

2 0 1 2 T E N T A T I V E A S S E S S M E N T R O L L
 T A X A B L E SECTION OF THE ROLL - 1
 THESE ASSESSMENTS ARE ALSO USED FOR VILLAGE PURPOSES
 TAX MAP NUMBER SEQUENCE
 UNIFORM PERCENT OF VALUE IS 096.00
 UNIFORM PERCENT OF VALUE IS 096.00

PAGE 463
 VALUATION DATE-JUL 01, 2011
 TAXABLE STATUS DATE-MAR 01, 2012

TAX MAP PARCEL NUMBER	PROPERTY LOCATION & CLASS	ASSESSMENT	EXEMPTION CODE	VILLAGE	COUNTY	TOWN	SCHOOL
CURRENT OWNERS NAME	SCHOOL DISTRICT	LAND	TAX DESCRIPTION	TAXABLE VALUE			
CURRENT OWNERS ADDRESS	PARCEL SIZE/GRID COORD	TOTAL	SPECIAL DISTRICTS				ACCOUNT NO.

64.058-3-9	2 Elderkin St 220 2 Family Res			VILLAGE TAXABLE VALUE	51,000		1- 2-10
Hoffman William N	Potsdam 2 407402	6,300		COUNTY TAXABLE VALUE	51,000		
624 Candlewyck Rd	2006sp51000	51,000		TOWN TAXABLE VALUE	51,000		
Lancaster, PA 17601	85sp33000			SCHOOL TAXABLE VALUE	51,000		
	X						
	FRNT 66.00 DPTH 117.00						
	BANK8888830						
	EAST-0329665 NRTH-1703475						
	DEED BOOK 2006 PG-19749						
	FULL MARKET VALUE	53,125					

64.058-3-10.1	79 Market St 100 Agricultural			VILLAGE TAXABLE VALUE	306,000		1- 13- 7
Stewart's Ice Cream Co Inc	Potsdam 2 407402	78,800		COUNTY TAXABLE VALUE	306,000		
PO Box 435	92sp55000<	306,000		TOWN TAXABLE VALUE	306,000		
Saratoga Springs, NY 12866	96sp150000			SCHOOL TAXABLE VALUE	306,000		
	117x65x56x20x61x45						
	FRNT 117.00 DPTH 143.00						
	EAST-0329783 NRTH-1703478						
	DEED BOOK 1102 PG-79						
	FULL MARKET VALUE	318,750					

64.058-3-12	75 Market St 482 Det row bldg			VILLAGE TAXABLE VALUE	160,000		1- 58-15
Blevins Paul	Potsdam 2 407402	31,400		COUNTY TAXABLE VALUE	160,000		
Vienneau Lloyd	Re: Laundromat,offices,	160,000		TOWN TAXABLE VALUE	160,000		
PO Box 933	Apts			SCHOOL TAXABLE VALUE	160,000		
Potsdam, NY 13676	90sp125000						
	FRNT 99.00 DPTH 413.00						
	EAST-0329635 NRTH-1703258						
	DEED BOOK 1043 PG-00502						
	FULL MARKET VALUE	166,667					

64.058-3-14	71 Market St 464 Office bldg.			VILLAGE TAXABLE VALUE	168,500		1- 60-12
Melchior William	Potsdam 2 407402	27,000		COUNTY TAXABLE VALUE	168,500		
PO Box 5191	98sp48000nv	168,500		TOWN TAXABLE VALUE	168,500		
Potsdam, NY 13676	X			SCHOOL TAXABLE VALUE	168,500		
	X						
	FRNT 74.00 DPTH 215.00						
	EAST-0329732 NRTH-1703059						
	DEED BOOK 1998 PG-16838						
	FULL MARKET VALUE	175,521					

STATE OF NEW YORK
 COUNTY - St Lawrence
 TOWN - Potsdam
 VILLAGE - Potsdam
 SWIS - 407403

2 0 1 2 T E N T A T I V E A S S E S S M E N T R O L L
 T A X A B L E SECTION OF THE ROLL - 1
 THESE ASSESSMENTS ARE ALSO USED FOR VILLAGE PURPOSES
 TAX MAP NUMBER SEQUENCE
 UNIFORM PERCENT OF VALUE IS 096.00
 UNIFORM PERCENT OF VALUE IS 096.00

PAGE 464
 VALUATION DATE-JUL 01, 2011
 TAXABLE STATUS DATE-MAR 01, 2012

TAX MAP PARCEL NUMBER	PROPERTY LOCATION & CLASS	ASSESSMENT	EXEMPTION CODE	VILLAGE	COUNTY	TOWN	SCHOOL
CURRENT OWNERS NAME	SCHOOL DISTRICT	LAND	TAX DESCRIPTION	TAXABLE VALUE			
CURRENT OWNERS ADDRESS	PARCEL SIZE/GRID COORD	TOTAL	SPECIAL DISTRICTS				ACCOUNT NO.
***** 64.058-3-15 *****							
	65,67,69 Market St						1- 20- 6
64.058-3-15	482 Det row bldg		Empire Zon 47670	48,750	48,750	48,750	48,750
Terra Development Inc	Potsdam 2 407402	25,600	Empire Zon 47670	187,500	187,500	187,500	187,500
% James Sheehan	X	450,000	VILLAGE TAXABLE VALUE		213,750		
208 Sissonville Rd	(65,67,69 Market)		COUNTY TAXABLE VALUE		213,750		
Potsdam, NY 13676	FRNT 89.00 DPTH 142.00		TOWN TAXABLE VALUE		213,750		
	EAST-0329765 NRTH-1702975		SCHOOL TAXABLE VALUE		213,750		
	DEED BOOK 2004 PG-5869						
	FULL MARKET VALUE	468,750					
***** 64.058-3-17.1 *****							
	5 Willow St						1- 58- 2
64.058-3-17.1	210 1 Family Res		VILLAGE TAXABLE VALUE		44,100		
Terra Development Inc	Potsdam 2 407402	7,200	COUNTY TAXABLE VALUE		44,100		
208 Sissonville Rd	2004sp40000	44,100	TOWN TAXABLE VALUE		44,100		
Potsdam, NY 13676	86sp18000		SCHOOL TAXABLE VALUE		44,100		
	X						
	FRNT 73.00 DPTH 89.00						
	EAST-0329659 NRTH-1702975						
	DEED BOOK 2004 PG-21330						
	FULL MARKET VALUE	45,938					
***** 64.058-3-18 *****							
	7 Willow St						1- 84- 4
64.058-3-18	449 Other Storag		VILLAGE TAXABLE VALUE		38,000		
Potsdam Tire &Auto Service Inc	Potsdam 2 407402	20,500	COUNTY TAXABLE VALUE		38,000		
14 Depot St	2000sp37500	38,000	TOWN TAXABLE VALUE		38,000		
Potsdam, NY 13676	X		SCHOOL TAXABLE VALUE		38,000		
	X						
	FRNT 99.00 DPTH 83.00						
	EAST-0329554 NRTH-1702972						
	DEED BOOK 2000 PG-21302						
	FULL MARKET VALUE	39,583					
***** 64.058-3-19 *****							
	11 Willow St						1- 90- 4
64.058-3-19	311 Res vac land		VILLAGE TAXABLE VALUE		3,500		
Mack Brenda A	Potsdam 2 407402	3,500	COUNTY TAXABLE VALUE		3,500		
Kellam Thomas L	X	3,500	TOWN TAXABLE VALUE		3,500		
5928 Marshall Rd	X		SCHOOL TAXABLE VALUE		3,500		
Avon, NY 14414	X						
	FRNT 31.00 DPTH 116.00						
	EAST-0329391 NRTH-1702990						
	DEED BOOK 2005 PG-1062						
	FULL MARKET VALUE	3,646					

STATE OF NEW YORK
 COUNTY - St Lawrence
 TOWN - Potsdam
 VILLAGE - Potsdam
 SWIS - 407403

2 0 1 2 T E N T A T I V E A S S E S S M E N T R O L L
 T A X A B L E SECTION OF THE ROLL - 1
 THESE ASSESSMENTS ARE ALSO USED FOR VILLAGE PURPOSES
 TAX MAP NUMBER SEQUENCE
 UNIFORM PERCENT OF VALUE IS 096.00
 UNIFORM PERCENT OF VALUE IS 096.00

PAGE 465
 VALUATION DATE-JUL 01, 2011
 TAXABLE STATUS DATE-MAR 01, 2012

TAX MAP PARCEL NUMBER	PROPERTY LOCATION & CLASS	ASSESSMENT	EXEMPTION CODE	VILLAGE	COUNTY	TOWN	SCHOOL
CURRENT OWNERS NAME	SCHOOL DISTRICT	LAND	TAX DESCRIPTION	TAXABLE VALUE			
CURRENT OWNERS ADDRESS	PARCEL SIZE/GRID COORD	TOTAL	SPECIAL DISTRICTS				ACCOUNT NO.
***** 64.058-3-21.1 *****							
	13,15 Willow St						1-101- 6
64.058-3-21.1	210 1 Family Res		Basic Star 41854	0	0	0	28,800
Greene Shannon M	Potsdam 2 407402	9,000	VILLAGE TAXABLE VALUE				
Greene Derek M	2010sp40000	39,500	COUNTY TAXABLE VALUE				
15 Willow St	X		TOWN TAXABLE VALUE				
Potsdam, NY 13676	X		SCHOOL TAXABLE VALUE				
	FRNT 69.00 DPTH 147.00						
	BANK8888869						
	EAST-0329321 NRTH-1702993						
	DEED BOOK 2010 PG-1722						
	FULL MARKET VALUE	41,146					
***** 64.058-3-25.1 *****							
	17 Willow St						1- 74- 2
64.058-3-25.1	330 Vacant comm		VILLAGE TAXABLE VALUE				
Blevins Paul	Potsdam 2 407402	225,000	COUNTY TAXABLE VALUE				
Vienneau Lloyd	Re: Former Potsdam Coal	225,000	TOWN TAXABLE VALUE				
PO Box 933	Easement2006/290		SCHOOL TAXABLE VALUE				
Potsdam, NY 13676	0385sp90000						
	ACRES 2.20						
	EAST-0329225 NRTH-1703156						
	DEED BOOK 2006 PG-1618						
	FULL MARKET VALUE	234,375					
***** 64.058-3-27 *****							
	14 Willow St						1- 51-14
64.058-3-27	411 Apartment		VILLAGE TAXABLE VALUE				
Mack Brenda A	Potsdam 2 407402	16,900	COUNTY TAXABLE VALUE				
Kellam Thomas L	X	50,000	TOWN TAXABLE VALUE				
5928 Marshall Rd	X		SCHOOL TAXABLE VALUE				
Avon, NY 14414	X						
	FRNT 66.00 DPTH 83.00						
	EAST-0329343 NRTH-1702861						
	DEED BOOK 2005 PG-1062						
	FULL MARKET VALUE	52,083					
***** 64.058-3-28 *****							
	12 A&B Willow St						1-100-14
64.058-3-28	220 2 Family Res		Basic Star 41854	0	0	0	28,800
Byrnes Christine	Potsdam 2 407402	6,700	VILLAGE TAXABLE VALUE				
12A Willow St	86sp50000/96sp60000	75,000	COUNTY TAXABLE VALUE				
Potsdam, NY 13676	X		TOWN TAXABLE VALUE				
	X		SCHOOL TAXABLE VALUE				
	FRNT 66.00 DPTH 83.00						
	BANK8888869						
	EAST-0329412 NRTH-1702858						
	DEED BOOK 1102 PG-852						
	FULL MARKET VALUE	78,125					

STATE OF NEW YORK
 COUNTY - St Lawrence
 TOWN - Potsdam
 VILLAGE - Potsdam
 SWIS - 407403

2 0 1 2 T E N T A T I V E A S S E S S M E N T R O L L
 T A X A B L E SECTION OF THE ROLL - 1
 THESE ASSESSMENTS ARE ALSO USED FOR VILLAGE PURPOSES
 TAX MAP NUMBER SEQUENCE
 UNIFORM PERCENT OF VALUE IS 096.00
 UNIFORM PERCENT OF VALUE IS 096.00

PAGE 466
 VALUATION DATE-JUL 01, 2011
 TAXABLE STATUS DATE-MAR 01, 2012

TAX MAP PARCEL NUMBER	PROPERTY LOCATION & CLASS	ASSESSMENT	EXEMPTION CODE	VILLAGE	COUNTY	TOWN	SCHOOL
CURRENT OWNERS NAME	SCHOOL DISTRICT	LAND	TAX DESCRIPTION	TAXABLE VALUE			
CURRENT OWNERS ADDRESS	PARCEL SIZE/GRID COORD	TOTAL	SPECIAL DISTRICTS				ACCOUNT NO.

64.058-3-29	10 Willow St				64.058-3-29		*****
Lynch Nancy	411 Apartment		VILLAGE TAXABLE VALUE	72,000			1- 34-15
Wells Mark	Potsdam 2 407402	20,700	COUNTY TAXABLE VALUE	72,000			
485 Porter Lynch Rd	97sp38000	72,000	TOWN TAXABLE VALUE	72,000			
Norwood, NY 13668	86sp50000		SCHOOL TAXABLE VALUE	72,000			
	X						
	FRNT 104.00 DPTH 83.00						
	EAST-0329493 NRTH-1702861						
	DEED BOOK 1108 PG-926						
	FULL MARKET VALUE	75,000					

64.058-3-31	63 Market St				64.058-3-31		*****
Aubuchon Realty Co Inc	452 Nbh shop ctr		VILLAGE TAXABLE VALUE	335,000			1- 33- 3
23 W Main St	Potsdam 2 407402	28,200	COUNTY TAXABLE VALUE	335,000			
Westminister, MA 01473-1466	Re: Aubuchon Mall	335,000	TOWN TAXABLE VALUE	335,000			
	X		SCHOOL TAXABLE VALUE	335,000			
	X						
	FRNT 91.00 DPTH 186.00						
	EAST-0329674 NRTH-1702827						
	DEED BOOK 948 PG-01081						
	FULL MARKET VALUE	348,958					

64.058-3-32	61 Market St				64.058-3-32		*****
Sullivan Joseph	426 Fast food		VILLAGE TAXABLE VALUE	300,000			1- 91- 1
Sullivan Deborah	Potsdam 2 407402	25,700	COUNTY TAXABLE VALUE	300,000			
PO Box 190	X	300,000	TOWN TAXABLE VALUE	300,000			
Ogdensburg, NY 13669	Vac85sp32000 Bp200000		SCHOOL TAXABLE VALUE	300,000			
	X						
	FRNT 91.00 DPTH 140.00						
	EAST-0329765 NRTH-1702758						
	DEED BOOK 1002 PG-00639						
	FULL MARKET VALUE	312,500					

64.058-3-33	13 Depot St				64.058-3-33		*****
Daniels Kevin M	411 Apartment		VILLAGE TAXABLE VALUE	100,000			1-105-13
69 Elm St	Potsdam 2 407402	18,600	COUNTY TAXABLE VALUE	100,000			
Potsdam, NY 13676-1976	96sp10000	100,000	TOWN TAXABLE VALUE	100,000			
	2009sp33000		SCHOOL TAXABLE VALUE	100,000			
	X						
	FRNT 66.00 DPTH 100.00						
	EAST-0329533 NRTH-1702764						
	DEED BOOK 2009 PG-14641						
	FULL MARKET VALUE	104,167					

STATE OF NEW YORK
 COUNTY - St Lawrence
 TOWN - Potsdam
 VILLAGE - Potsdam
 SWIS - 407403

2 0 1 2 T E N T A T I V E A S S E S S M E N T R O L L
 T A X A B L E SECTION OF THE ROLL - 1
 THESE ASSESSMENTS ARE ALSO USED FOR VILLAGE PURPOSES
 TAX MAP NUMBER SEQUENCE
 UNIFORM PERCENT OF VALUE IS 096.00
 UNIFORM PERCENT OF VALUE IS 096.00

PAGE 467
 VALUATION DATE-JUL 01, 2011
 TAXABLE STATUS DATE-MAR 01, 2012

TAX MAP PARCEL NUMBER	PROPERTY LOCATION & CLASS	ASSESSMENT	EXEMPTION CODE	VILLAGE	COUNTY	TOWN	SCHOOL
CURRENT OWNERS NAME	SCHOOL DISTRICT	LAND	TAX DESCRIPTION	TAXABLE VALUE			
CURRENT OWNERS ADDRESS	PARCEL SIZE/GRID COORD	TOTAL	SPECIAL DISTRICTS				ACCOUNT NO.

64.058-3-34	15 Depot St 230 3 Family Res			VILLAGE TAXABLE VALUE	54,000		1- 62-15
Daniels Kevin	Potsdam 2 407402	7,300		COUNTY TAXABLE VALUE	54,000		
Daniels Elizabeth	2007sp50000	54,000		TOWN TAXABLE VALUE	54,000		
69 Elm St	X			SCHOOL TAXABLE VALUE	54,000		
Potsdam, NY 13676-1976	X						
	FRNT 66.00 DPTH 100.00						
	EAST-0329475 NRTH-1702758						
	DEED BOOK 2007 PG-13568						
	FULL MARKET VALUE	56,250					

64.058-3-35	17 Depot St 220 2 Family Res			VILLAGE TAXABLE VALUE	55,000		1- 45-10
Sullivan James	Potsdam 2 407402	5,900		COUNTY TAXABLE VALUE	55,000		
Sullivan Gloria	96sp42000	55,000		TOWN TAXABLE VALUE	55,000		
PO Box 5103	X			SCHOOL TAXABLE VALUE	55,000		
Potsdam, NY 13676	X						
	FRNT 44.00 DPTH 100.00						
	EAST-0329412 NRTH-1702767						
	DEED BOOK 1098 PG-929						
	FULL MARKET VALUE	57,292					

64.058-3-36	19 Depot St 483 Converted Re			VILLAGE TAXABLE VALUE	70,000		1- 45-11
Shumway William C	Potsdam 2 407402	13,900		COUNTY TAXABLE VALUE	70,000		
PO Box 975	X	70,000		TOWN TAXABLE VALUE	70,000		
Potsdam, NY 13676	0785sp40000/94sp46000			SCHOOL TAXABLE VALUE	70,000		
	X						
	FRNT 43.00 DPTH 100.00						
	EAST-0329370 NRTH-1702758						
	DEED BOOK 1080 PG-766						
	FULL MARKET VALUE	72,917					

64.058-3-37	21 Depot St 230 3 Family Res			VILLAGE TAXABLE VALUE	59,500		1- 96- 1
DeWicke, Inc	Potsdam 2 407402	6,700		COUNTY TAXABLE VALUE	59,500		
c/o Tom Derosa	2001sp28500	59,500		TOWN TAXABLE VALUE	59,500		
27 Chestnut St	X			SCHOOL TAXABLE VALUE	59,500		
Potsdam, NY 13676	X						
	FRNT 54.00 DPTH 100.00						
	EAST-0329321 NRTH-1702767						
	DEED BOOK 2012 PG-793						
	FULL MARKET VALUE	61,979					

STATE OF NEW YORK
 COUNTY - St Lawrence
 TOWN - Potsdam
 VILLAGE - Potsdam
 SWIS - 407403

2 0 1 2 T E N T A T I V E A S S E S S M E N T R O L L
 T A X A B L E SECTION OF THE ROLL - 1
 THESE ASSESSMENTS ARE ALSO USED FOR VILLAGE PURPOSES
 TAX MAP NUMBER SEQUENCE
 UNIFORM PERCENT OF VALUE IS 096.00
 UNIFORM PERCENT OF VALUE IS 096.00

PAGE 468
 VALUATION DATE-JUL 01, 2011
 TAXABLE STATUS DATE-MAR 01, 2012

TAX MAP PARCEL NUMBER	PROPERTY LOCATION & CLASS	ASSESSMENT	EXEMPTION CODE	VILLAGE	COUNTY	TOWN	SCHOOL
CURRENT OWNERS NAME	SCHOOL DISTRICT	LAND	TAX DESCRIPTION	TAXABLE VALUE			
CURRENT OWNERS ADDRESS	PARCEL SIZE/GRID COORD	TOTAL	SPECIAL DISTRICTS				ACCOUNT NO.

64.058-3-40.1	1 Constitution St 421 Restaurant			VILLAGE TAXABLE VALUE	221,000		1- 76- 1
Trezza Realty LLC	Potsdam 2 407402	48,100		COUNTY TAXABLE VALUE	221,000		
17 Market St	99sp140000	221,000		TOWN TAXABLE VALUE	221,000		
Potsdam, NY 13676	X 110983sp250000 ACRES 2.00 EAST-0329077 NRTH-1702830 DEED BOOK 2000 PG-5310 FULL MARKET VALUE	230,208		SCHOOL TAXABLE VALUE	221,000		

64.058-4-1	52 Market St 464 Office bldg.			VILLAGE TAXABLE VALUE	210,000		6-107-13
Health Services Of Northern NY	Potsdam 2 407402	24,600		COUNTY TAXABLE VALUE	210,000		
National Health Care Affiliate	75xvar	210,000		TOWN TAXABLE VALUE	210,000		
6400 Sheridan Dr Ste 120	FRNT 75.00 DPTH 150.00			SCHOOL TAXABLE VALUE	210,000		
Amherst, NY 14221	EAST-0330022 NRTH-1702801 DEED BOOK 1104 PG-1117 FULL MARKET VALUE	218,750					

64.058-4-2	50 Market St 464 Office bldg.			VILLAGE TAXABLE VALUE	90,000		1- 2-13
Penski Robert	Potsdam 2 407402	14,200		COUNTY TAXABLE VALUE	90,000		
Penski Judith	94sp75000	90,000		TOWN TAXABLE VALUE	90,000		
230 Orebed Rd	Ref Deed 1037-313			SCHOOL TAXABLE VALUE	90,000		
Colton, NY 13625	35x94x7x56x44x32x17x116 FRNT 35.00 DPTH 150.00 EAST-0330015 NRTH-1702750 DEED BOOK 1078 PG-1024 FULL MARKET VALUE	93,750					

64.058-4-3	46 Market St 481 Att row bldg		Empire Zon 47670	37,350	37,350	37,350	1- 53-10
Terra Development Inc	Potsdam 2 407402	19,000		VILLAGE TAXABLE VALUE	187,450		
208 Sissonville Rd	05sp175000	224,800		COUNTY TAXABLE VALUE	187,450		
Potsdam, NY 13676	X 46xvar			TOWN TAXABLE VALUE	187,450		
	FRNT 46.00 DPTH 182.00 EAST-0330034 NRTH-1702699 DEED BOOK 2005 PG-10871 FULL MARKET VALUE	234,167		SCHOOL TAXABLE VALUE	187,450		

STATE OF NEW YORK
 COUNTY - St Lawrence
 TOWN - Potsdam
 VILLAGE - Potsdam
 SWIS - 407403

2 0 1 2 T E N T A T I V E A S S E S S M E N T R O L L
 T A X A B L E SECTION OF THE ROLL - 1
 THESE ASSESSMENTS ARE ALSO USED FOR VILLAGE PURPOSES
 TAX MAP NUMBER SEQUENCE
 UNIFORM PERCENT OF VALUE IS 096.00
 UNIFORM PERCENT OF VALUE IS 096.00

PAGE 469
 VALUATION DATE-JUL 01, 2011
 TAXABLE STATUS DATE-MAR 01, 2012

TAX MAP PARCEL NUMBER	PROPERTY LOCATION & CLASS	ASSESSMENT	EXEMPTION CODE	VILLAGE	COUNTY	TOWN	SCHOOL
CURRENT OWNERS NAME	SCHOOL DISTRICT	LAND	TAX DESCRIPTION	TAXABLE VALUE			
CURRENT OWNERS ADDRESS	PARCEL SIZE/GRID COORD	TOTAL	SPECIAL DISTRICTS				ACCOUNT NO.

64.058-4-5.1	42,42 1/2, 44 Market St 464 Office bldg.			VILLAGE TAXABLE VALUE	367,700		1- 51- 4
Four Two Market Inc	Potsdam 2 407402	39,700		COUNTY TAXABLE VALUE	367,700		
PO Box 109	93sp100000	367,700		TOWN TAXABLE VALUE	367,700		
Potsdam, NY 13676	2000sp115000			SCHOOL TAXABLE VALUE	367,700		
	X			EZ002 Empire Zone	367,700 TO C		
	FRNT 84.00 DPTH 180.00						
	EAST-0330017 NRTH-1702650						
	DEED BOOK 2000 PG-22426						
	FULL MARKET VALUE	383,021					

64.058-4-6	38 Market St 421 Restaurant			VILLAGE TAXABLE VALUE	195,000		1- 68- 1
Sergi Lisa	Potsdam 2 407402	9,400		COUNTY TAXABLE VALUE	195,000		
Spagnolo Frank	93sp160000	195,000		TOWN TAXABLE VALUE	195,000		
103 Leroy St	X			SCHOOL TAXABLE VALUE	195,000		
Potsdam, NY 13676	X						
	FRNT 35.00 DPTH 131.00						
	EAST-0329990 NRTH-1702577						
	DEED BOOK 2009 PG-13801						
	FULL MARKET VALUE	203,125					

64.058-4-7	34,36 Market St 481 Att row bldg			VILLAGE TAXABLE VALUE	200,000		1- 65- 9
Sergi Lisa	Potsdam 2 407402	15,800		COUNTY TAXABLE VALUE	200,000		
Spagnolo Frank	Re: The Pert Building	200,000		TOWN TAXABLE VALUE	200,000		
133 Market St	93sp120000/93sp83000			SCHOOL TAXABLE VALUE	200,000		
Potsdam, NY 13676	X						
	FRNT 58.00 DPTH 85.00						
	EAST-0329970 NRTH-1702535						
	DEED BOOK 1070 PG-883						
	FULL MARKET VALUE	208,333					

64.058-4-8	32 Market St & 2 Elm St 481 Att row bldg			VILLAGE TAXABLE VALUE	200,000		1- 40- 6
Robinson Steven P	Potsdam 2 407402	9,500		COUNTY TAXABLE VALUE	200,000		
510 County route 59	Re:First Crush Etal	200,000		TOWN TAXABLE VALUE	200,000		
Potsdam, NY 13676-3156	Row/brick /3.0 Sty			SCHOOL TAXABLE VALUE	200,000		
	X						
	FRNT 30.00 DPTH 100.00						
	EAST-0329986 NRTH-1702490						
	DEED BOOK 2011 PG-11706						
	FULL MARKET VALUE	208,333					

STATE OF NEW YORK
 COUNTY - St Lawrence
 TOWN - Potsdam
 VILLAGE - Potsdam
 SWIS - 407403

2 0 1 2 T E N T A T I V E A S S E S S M E N T R O L L
 T A X A B L E SECTION OF THE ROLL - 1
 THESE ASSESSMENTS ARE ALSO USED FOR VILLAGE PURPOSES
 TAX MAP NUMBER SEQUENCE
 UNIFORM PERCENT OF VALUE IS 096.00
 UNIFORM PERCENT OF VALUE IS 096.00

PAGE 470
 VALUATION DATE-JUL 01, 2011
 TAXABLE STATUS DATE-MAR 01, 2012

TAX MAP PARCEL NUMBER	PROPERTY LOCATION & CLASS	ASSESSMENT	EXEMPTION CODE	VILLAGE	COUNTY	TOWN	SCHOOL
CURRENT OWNERS NAME	SCHOOL DISTRICT	LAND	TAX DESCRIPTION		TAXABLE VALUE		
CURRENT OWNERS ADDRESS	PARCEL SIZE/GRID COORD	TOTAL	SPECIAL DISTRICTS			ACCOUNT NO.	

64.058-4-9	30 Market St				64.058-4-9	*****	1- 11-15
MVN Little Italy, Inc	481 Att row bldg		VILLAGE TAXABLE VALUE		102,000		
30 Market St	Potsdam 2 407402	6,500	COUNTY TAXABLE VALUE		102,000		
Potsdam, NY 13676	2002sp83000	102,000	TOWN TAXABLE VALUE		102,000		
	X		SCHOOL TAXABLE VALUE		102,000		
	85sp61200						
	FRNT 28.00 DPTH 44.00						
	EAST-0329957 NRTH-1702365						
	DEED BOOK 2002 PG-21857						
	FULL MARKET VALUE	106,250					

64.058-4-10	28 Market St				64.058-4-10	*****	1- 44-12
Shelly Peter R	481 Att row bldg		VILLAGE TAXABLE VALUE		340,000		
Yianoukos Steven	Potsdam 2 407402	14,200	COUNTY TAXABLE VALUE		340,000		
Attn: James Lahey Agency	Re:Lahey Insurance	340,000	TOWN TAXABLE VALUE		340,000		
PO Box 5074	85sp324080		SCHOOL TAXABLE VALUE		340,000		
Potsdam, NY 13676	54x81x15x7x34x56						
	FRNT 54.00 DPTH 83.50						
	EAST-0329980 NRTH-1702317						
	DEED BOOK 995 PG-00856						
	FULL MARKET VALUE	354,167					

64.058-4-12	24 Market St				64.058-4-12	*****	1- 5- 9
Barstow Peter C	481 Att row bldg		VILLAGE TAXABLE VALUE		340,000		
PO Box 5065	Potsdam 2 407402	18,600	COUNTY TAXABLE VALUE		340,000		
Potsdam, NY 13676	Re: Retail W/apts	340,000	TOWN TAXABLE VALUE		340,000		
	X		SCHOOL TAXABLE VALUE		340,000		
	20,22,24 Market Street						
	FRNT 50.00 DPTH 139.00						
	EAST-0329999 NRTH-1702269						
	DEED BOOK 1052 PG-00514						
	FULL MARKET VALUE	354,167					

64.058-4-13	16,18 Market St				64.058-4-13	*****	1- 3- 2
Goody Goody's 2 Inc	481 Att row bldg		VILLAGE TAXABLE VALUE		185,000		
9 Broadway	Potsdam 2 407402	12,000	COUNTY TAXABLE VALUE		185,000		
Saranac Lake, NY 12983-5726	2002sp185000	185,000	TOWN TAXABLE VALUE		185,000		
	X		SCHOOL TAXABLE VALUE		185,000		
	X						
	FRNT 41.00 DPTH 80.00						
	EAST-0329967 NRTH-1702221						
	DEED BOOK 2002 PG-2437						
	FULL MARKET VALUE	192,708					

STATE OF NEW YORK
 COUNTY - St Lawrence
 TOWN - Potsdam
 VILLAGE - Potsdam
 SWIS - 407403

2 0 1 2 T E N T A T I V E A S S E S S M E N T R O L L
 T A X A B L E SECTION OF THE ROLL - 1
 THESE ASSESSMENTS ARE ALSO USED FOR VILLAGE PURPOSES
 TAX MAP NUMBER SEQUENCE
 UNIFORM PERCENT OF VALUE IS 096.00
 UNIFORM PERCENT OF VALUE IS 096.00

PAGE 471
 VALUATION DATE-JUL 01, 2011
 TAXABLE STATUS DATE-MAR 01, 2012

TAX MAP PARCEL NUMBER	PROPERTY LOCATION & CLASS	ASSESSMENT	EXEMPTION CODE	VILLAGE	COUNTY	TOWN	SCHOOL
CURRENT OWNERS NAME	SCHOOL DISTRICT	LAND	TAX DESCRIPTION	TAXABLE VALUE			
CURRENT OWNERS ADDRESS	PARCEL SIZE/GRID COORD	TOTAL	SPECIAL DISTRICTS				ACCOUNT NO.

64.058-4-14.1	14 Market St				64.058-4-14.1		*****
Spagnolo Saverio	481 Att row bldg		VILLAGE TAXABLE VALUE	120,000			1- 17-13
Spagnolo Carmela	Potsdam 2 407402	10,300	COUNTY TAXABLE VALUE	120,000			
133 Market St	88sp94445/94sp115000	120,000	TOWN TAXABLE VALUE	120,000			
Potsdam, NY 13676	X		SCHOOL TAXABLE VALUE	120,000			
	X						
	FRNT 33.00 DPTH 80.00						
	EAST-0329967 NRTH-1702189						
	DEED BOOK 1075 PG-623						
	FULL MARKET VALUE	125,000					

64.058-4-15	12 Market St				64.058-4-15		*****
Spagnolo Saverio	421 Restaurant		VILLAGE TAXABLE VALUE	168,000			1- 88- 3
Spagnolo Carmela	Potsdam 2 407402	10,100	COUNTY TAXABLE VALUE	168,000			
133 Market St	Re: Sergie's	168,000	TOWN TAXABLE VALUE	168,000			
Potsdam, NY 13676	X		SCHOOL TAXABLE VALUE	168,000			
	33x83x14x29x19x69						
	FRNT 33.00 DPTH 83.00						
	EAST-0329954 NRTH-1702160						
	DEED BOOK 873 PG-00266						
	FULL MARKET VALUE	175,000					

64.058-4-16	4 Market St				64.058-4-16		*****
Trezza Realty LLC	481 Att row bldg		VILLAGE TAXABLE VALUE	280,000			1- 3- 5
17 Market St	Potsdam 2 407402	22,500	COUNTY TAXABLE VALUE	280,000			
Potsdam, NY 13676	Re: Arlington Inn	280,000	TOWN TAXABLE VALUE	280,000			
	X		SCHOOL TAXABLE VALUE	280,000			
	FRNT 100.00 DPTH 100.00						
	EAST-0329977 NRTH-1702096						
	DEED BOOK 2000 PG-5302						
	FULL MARKET VALUE	291,667					

64.058-4-17	1 Market St				64.058-4-17		*****
Leuthold Marc	481 Att row bldg - WTRFNT		Basic Star 41854	0			1- 62- 6
PO Box 221	Potsdam 2 407402	8,300	Empire Zon 47670	7,500	7,500	7,500	20,750
Potsdam, NY 13676	98sp83000nv	83,000	VILLAGE TAXABLE VALUE	75,500			7,500
	82sp48000		COUNTY TAXABLE VALUE	75,500			
	2004sp69516		TOWN TAXABLE VALUE	75,500			
	FRNT 33.00 DPTH 58.00		SCHOOL TAXABLE VALUE	54,750			
	EAST-0329806 NRTH-1701965						
	DEED BOOK 2004 PG-21963						
	FULL MARKET VALUE	86,458					

STATE OF NEW YORK
 COUNTY - St Lawrence
 TOWN - Potsdam
 VILLAGE - Potsdam
 SWIS - 407403

2 0 1 2 T E N T A T I V E A S S E S S M E N T R O L L
 T A X A B L E SECTION OF THE ROLL - 1
 THESE ASSESSMENTS ARE ALSO USED FOR VILLAGE PURPOSES
 TAX MAP NUMBER SEQUENCE
 UNIFORM PERCENT OF VALUE IS 096.00
 UNIFORM PERCENT OF VALUE IS 096.00

PAGE 472
 VALUATION DATE-JUL 01, 2011
 TAXABLE STATUS DATE-MAR 01, 2012

TAX MAP PARCEL NUMBER	PROPERTY LOCATION & CLASS	ASSESSMENT	EXEMPTION CODE	VILLAGE	COUNTY	TOWN	SCHOOL
CURRENT OWNERS NAME	SCHOOL DISTRICT	LAND	TAX DESCRIPTION	TAXABLE VALUE			
CURRENT OWNERS ADDRESS	PARCEL SIZE/GRID COORD	TOTAL	SPECIAL DISTRICTS				ACCOUNT NO.

64.058-4-18	3 Market St 481 Att row bldg			VILLAGE TAXABLE VALUE	63,000		1- 19-13
Trezza Realty, LLC	Potsdam 2 407402	4,300		COUNTY TAXABLE VALUE	63,000		
17 Market St	X	63,000		TOWN TAXABLE VALUE	63,000		
Potsdam, NY 13676	92sp50000			SCHOOL TAXABLE VALUE	63,000		
	55x58x85x120						
PRIOR OWNER ON 3/01/2012	FRNT 16.00 DPTH 58.00						
Trezza Realty, LLC	EAST-0329797 NRTH-1701997						
	DEED BOOK 2012 PG-568						
	FULL MARKET VALUE	65,625					

64.058-4-19	5,7 Market St 481 Att row bldg			VILLAGE TAXABLE VALUE	150,000		1- 6-11
Trezza Realty, LLC	Potsdam 2 407402	14,400		COUNTY TAXABLE VALUE	150,000		
17 Market St	Re: Maxfield Restaurant	150,000		TOWN TAXABLE VALUE	150,000		
Potsdam, NY 13676	X			SCHOOL TAXABLE VALUE	150,000		
	FRNT 50.00 DPTH 84.00						
PRIOR OWNER ON 3/01/2012	EAST-0329794 NRTH-1702029						
Trezza Realty, LLC	DEED BOOK 2012 PG-568						
	FULL MARKET VALUE	156,250					

64.058-4-20	9 Market St 481 Att row bldg			VILLAGE TAXABLE VALUE	155,000		1- 2- 3
The Farrago Inc	Potsdam 2 407402	8,400		COUNTY TAXABLE VALUE	155,000		
PO Box 414	Re: The Bagel Shop	155,000		TOWN TAXABLE VALUE	155,000		
Madrid, NY 13660-0414	2009sp155000			SCHOOL TAXABLE VALUE	155,000		
	27x145x35x160						
	FRNT 22.00 DPTH 112.00						
	EAST-0329781 NRTH-1702067						
	DEED BOOK 2009 PG-10160						
	FULL MARKET VALUE	161,458					

64.058-4-21.1	11,13 Market St 481 Att row bldg			VILLAGE TAXABLE VALUE	300,000		1- 13- 4
M S Compeau Inc	Potsdam 2 407402	17,500		COUNTY TAXABLE VALUE	300,000		
341 Sweeney Rd	X	300,000		TOWN TAXABLE VALUE	300,000		
Potsdam, NY 13676	X			SCHOOL TAXABLE VALUE	300,000		
	85sp77500/93sp300000						
	FRNT 45.00 DPTH 145.00						
	EAST-0329749 NRTH-1702106						
	DEED BOOK 2001 PG-22258						
	FULL MARKET VALUE	312,500					

STATE OF NEW YORK
 COUNTY - St Lawrence
 TOWN - Potsdam
 VILLAGE - Potsdam
 SWIS - 407403

2 0 1 2 T E N T A T I V E A S S E S S M E N T R O L L
 T A X A B L E SECTION OF THE ROLL - 1
 THESE ASSESSMENTS ARE ALSO USED FOR VILLAGE PURPOSES
 TAX MAP NUMBER SEQUENCE
 UNIFORM PERCENT OF VALUE IS 096.00
 UNIFORM PERCENT OF VALUE IS 096.00

PAGE 473
 VALUATION DATE-JUL 01, 2011
 TAXABLE STATUS DATE-MAR 01, 2012

TAX MAP PARCEL NUMBER	PROPERTY LOCATION & CLASS	ASSESSMENT	EXEMPTION CODE	VILLAGE	COUNTY	TOWN	SCHOOL
CURRENT OWNERS NAME	SCHOOL DISTRICT	LAND	TAX DESCRIPTION	TAXABLE VALUE			
CURRENT OWNERS ADDRESS	PARCEL SIZE/GRID COORD	TOTAL	SPECIAL DISTRICTS			ACCOUNT NO.	

64.058-4-24	15 Market St				64.058-4-24	*****	
Trezza Realty LLC	481 Att row bldg		VILLAGE TAXABLE VALUE	90,000		1- 13- 8	
17 Market St	Potsdam 2 407402	9,800	COUNTY TAXABLE VALUE	90,000			
Potsdam, NY 13676	Re:Trezza Shop	90,000	TOWN TAXABLE VALUE	90,000			
	X		SCHOOL TAXABLE VALUE	90,000			
	88sp50000/90sp75000						
	FRNT 22.00 DPTH 160.00						
	EAST-0329742 NRTH-1702138						
	DEED BOOK 2000 PG-5307						
	FULL MARKET VALUE	93,750					

64.058-4-25.1	17 Market St				64.058-4-25.1	*****	
Trezza Realty LLC	481 Att row bldg		VILLAGE TAXABLE VALUE	120,000		1- 63-11	
17 Market St	Potsdam 2 407402	8,000	COUNTY TAXABLE VALUE	120,000			
Potsdam, NY 13676	Re: The Isle Of You	120,000	TOWN TAXABLE VALUE	120,000			
	80sp40000 83Bp4500		SCHOOL TAXABLE VALUE	120,000			
	X						
	FRNT 25.00 DPTH 72.00						
	EAST-0329769 NRTH-1702170						
	DEED BOOK 2000 PG-5308						
	FULL MARKET VALUE	125,000					

64.058-4-26	19,21 Market St				64.058-4-26	*****	
Woe Realty Associates LLC	481 Att row bldg		VILLAGE TAXABLE VALUE	180,000		1- 95- 7	
DBA Wear On Earth Inc	Potsdam 2 407402	11,000	COUNTY TAXABLE VALUE	180,000			
7 Hillside Dr	Wear On Earth	180,000	TOWN TAXABLE VALUE	180,000			
Thiells, NY 10984	98sp 49,000 Nv		SCHOOL TAXABLE VALUE	180,000			
	2008sp320000						
	FRNT 40.00 DPTH 72.00						
	EAST-0329775 NRTH-1702205						
	DEED BOOK 2008 PG-17445						
	FULL MARKET VALUE	187,500					

64.058-4-27	25 1/2 Market St				64.058-4-27	*****	
Siebel Walter E	481 Att row bldg		VILLAGE TAXABLE VALUE	165,000		1- 14- 3	
Vangellow Alexander	Potsdam 2 407402	7,600	COUNTY TAXABLE VALUE	165,000			
29 Market St	X	165,000	TOWN TAXABLE VALUE	165,000			
Potsdam, NY 13676-1880	X		SCHOOL TAXABLE VALUE	165,000			
	85bp35000/92sp125,000						
	FRNT 25.00 DPTH 72.00						
	EAST-0329768 NRTH-1702237						
	DEED BOOK 1057 PG-712						
	FULL MARKET VALUE	171,875					

STATE OF NEW YORK
 COUNTY - St Lawrence
 TOWN - Potsdam
 VILLAGE - Potsdam
 SWIS - 407403

2 0 1 2 T E N T A T I V E A S S E S S M E N T R O L L
 T A X A B L E SECTION OF THE ROLL - 1
 THESE ASSESSMENTS ARE ALSO USED FOR VILLAGE PURPOSES
 TAX MAP NUMBER SEQUENCE
 UNIFORM PERCENT OF VALUE IS 096.00
 UNIFORM PERCENT OF VALUE IS 096.00

PAGE 474
 VALUATION DATE-JUL 01, 2011
 TAXABLE STATUS DATE-MAR 01, 2012

TAX MAP PARCEL NUMBER	PROPERTY LOCATION & CLASS	ASSESSMENT	EXEMPTION CODE	VILLAGE	COUNTY	TOWN	SCHOOL
CURRENT OWNERS NAME	SCHOOL DISTRICT	LAND	TAX DESCRIPTION	TAXABLE VALUE			
CURRENT OWNERS ADDRESS	PARCEL SIZE/GRID COORD	TOTAL	SPECIAL DISTRICTS			ACCOUNT NO.	

64.058-4-28	29 Market St 481 Att row bldg			VILLAGE TAXABLE VALUE	270,000	8-93-8	
Siebel Walter	Potsdam 2 407402	11,000		COUNTY TAXABLE VALUE	270,000		
Vangellow Alexander	Re: Northern Music	270,000		TOWN TAXABLE VALUE	270,000		
29 Market St	W/apts (27-29 Market)			SCHOOL TAXABLE VALUE	270,000		
Potsdam, NY 13676-1880	84sp165000						
	FRNT 40.00 DPTH 72.00						
	EAST-0329768 NRTH-1702268						
	DEED BOOK 982 PG-01027						
	FULL MARKET VALUE	281,250					

64.058-4-30.1	33 Market St 481 Att row bldg			VILLAGE TAXABLE VALUE	167,000	1-93-10	
Bond Steven J	Potsdam 2 407402	13,200		COUNTY TAXABLE VALUE	167,000		
31 Market St	Re: Tavern W/apts	167,000		TOWN TAXABLE VALUE	167,000		
Potsdam, NY 13676	93sp130000			SCHOOL TAXABLE VALUE	167,000		
	X						
	FRNT 50.00 DPTH 72.00						
	EAST-0329771 NRTH-1702311						
	DEED BOOK 2009 PG-16399						
	FULL MARKET VALUE	173,958					

64.058-4-35.1	11,13 Raymond St 421 Restaurant			VILLAGE TAXABLE VALUE	164,000	8-306-5	
Trezza Realty LLC	Potsdam 2 407402	23,300		COUNTY TAXABLE VALUE	164,000		
17 Market St	X	164,000		TOWN TAXABLE VALUE	164,000		
Potsdam, NY 13676	X			SCHOOL TAXABLE VALUE	164,000		
	92x114 Var						
	FRNT 92.00 DPTH 91.50						
	EAST-0329517 NRTH-1702337						
	DEED BOOK 2000 PG-5309						
	FULL MARKET VALUE	170,833					

64.058-4-36.2	15 Raymond St 465 Prof. bldg. - WTRFNT		Empire Zon 47670	273,750	273,750	273,750	273,750
Harrowgate Properties Inc	Potsdam 2 407402	19,800		VILLAGE TAXABLE VALUE	91,250		
PO Box 746	Former Police Station	365,000		COUNTY TAXABLE VALUE	91,250		
Massena, NY 13662	X			TOWN TAXABLE VALUE	91,250		
	X			SCHOOL TAXABLE VALUE	91,250		
	FRNT 110.00 DPTH 56.00						
	EAST-0329413 NRTH-1702348						
	DEED BOOK 2007 PG-4831						
	FULL MARKET VALUE	380,208					

STATE OF NEW YORK
 COUNTY - St Lawrence
 TOWN - Potsdam
 VILLAGE - Potsdam
 SWIS - 407403

2 0 1 2 T E N T A T I V E A S S E S S M E N T R O L L
 T A X A B L E SECTION OF THE ROLL - 1
 THESE ASSESSMENTS ARE ALSO USED FOR VILLAGE PURPOSES
 TAX MAP NUMBER SEQUENCE
 UNIFORM PERCENT OF VALUE IS 096.00
 UNIFORM PERCENT OF VALUE IS 096.00

PAGE 475
 VALUATION DATE-JUL 01, 2011
 TAXABLE STATUS DATE-MAR 01, 2012

TAX MAP PARCEL NUMBER	PROPERTY LOCATION & CLASS	ASSESSMENT	EXEMPTION CODE	VILLAGE	COUNTY	TOWN	SCHOOL
CURRENT OWNERS NAME	SCHOOL DISTRICT	LAND	TAX DESCRIPTION	TAXABLE VALUE			
CURRENT OWNERS ADDRESS	PARCEL SIZE/GRID COORD	TOTAL	SPECIAL DISTRICTS				ACCOUNT NO.

64.058-4-37.1	20,22 Depot St			64.058-4-37.1			*****
Murphy Edward	453 Large retail		Empire Zon 47670	112,500	112,500	112,500	1- 13- 2
Benjamin Paul	Potsdam 2 407402	250,000	VILLAGE TAXABLE VALUE		887,500		
22 Depot St	Re: Market Square Mall	1000,000	COUNTY TAXABLE VALUE		887,500		
PO Box 5160	re: sewer ease. 2004/1649		TOWN TAXABLE VALUE		887,500		
Potsdam, NY 13676	86sp185000		SCHOOL TAXABLE VALUE		887,500		
	ACRES 4.00						
	EAST-0329094 NRTH-1702561						
	DEED BOOK 1002 PG-01090						
	FULL MARKET VALUE	1041,667					

64.058-4-39	14,16,18 Depot St			64.058-4-39			*****
Potsdam Tire &Auto Service Inc	433 Auto body		VILLAGE TAXABLE VALUE		132,000		1- 58-14
14-18 Depot St	Potsdam 2 407402	24,900	COUNTY TAXABLE VALUE		132,000		
Potsdam, NY 13676	Re: Good Year Center	132,000	TOWN TAXABLE VALUE		132,000		
	X		SCHOOL TAXABLE VALUE		132,000		
	136x100						
	FRNT 136.00 DPTH 100.00						
	EAST-0329456 NRTH-1702622						
	DEED BOOK 00971 PG-01001						
	FULL MARKET VALUE	137,500					

64.058-4-41	4,6 Depot St			64.058-4-41			*****
Scanlons Auto Parts Inc	433 Auto body		VILLAGE TAXABLE VALUE		188,000		1- 82- 5
6 Depot St	Potsdam 2 407402	30,400	COUNTY TAXABLE VALUE		188,000		
Potsdam, NY 13676	Re: Scanlons Auto Parts	188,000	TOWN TAXABLE VALUE		188,000		
	W/apts		SCHOOL TAXABLE VALUE		188,000		
	X						
	FRNT 132.00 DPTH 157.00						
	EAST-0329656 NRTH-1702609						
	DEED BOOK 1065 PG-229						
	FULL MARKET VALUE	195,833					

64.058-4-42.1	6 Raymond St			64.058-4-42.1			*****
The Tile Company LLC	455 Dealer-prod.		VILLAGE TAXABLE VALUE		140,000		1- 71- 2
6 Raymond St	Potsdam 2 407402	25,700	COUNTY TAXABLE VALUE		140,000		
Potsdam, NY 13676-1153	2000sp130000	140,000	TOWN TAXABLE VALUE		140,000		
	X		SCHOOL TAXABLE VALUE		140,000		
	X						
	FRNT 135.00 DPTH 106.00						
	ACRES 0.33						
	EAST-0329649 NRTH-1702446						
	DEED BOOK 2002 PG-1542						
	FULL MARKET VALUE	145,833					

STATE OF NEW YORK
 COUNTY - St Lawrence
 TOWN - Potsdam
 VILLAGE - Potsdam
 SWIS - 407403

2 0 1 2 T E N T A T I V E A S S E S S M E N T R O L L
 T A X A B L E SECTION OF THE ROLL - 1
 THESE ASSESSMENTS ARE ALSO USED FOR VILLAGE PURPOSES
 TAX MAP NUMBER SEQUENCE
 UNIFORM PERCENT OF VALUE IS 096.00
 UNIFORM PERCENT OF VALUE IS 096.00

PAGE 476
 VALUATION DATE-JUL 01, 2011
 TAXABLE STATUS DATE-MAR 01, 2012

TAX MAP PARCEL NUMBER	PROPERTY LOCATION & CLASS	ASSESSMENT	EXEMPTION CODE	VILLAGE	COUNTY	TOWN	SCHOOL
CURRENT OWNERS NAME	SCHOOL DISTRICT	LAND	TAX DESCRIPTION	TAXABLE VALUE			
CURRENT OWNERS ADDRESS	PARCEL SIZE/GRID COORD	TOTAL	SPECIAL DISTRICTS				ACCOUNT NO.
***** 64.058-4-43 *****							
	39-47 Market St						1- 71-11
64.058-4-43	481 Att row bldg		VILLAGE TAXABLE VALUE	860,000			
J R Westons Inc	Potsdam 2 407402	25,700	COUNTY TAXABLE VALUE	860,000			
PO Box 333	X	860,000	TOWN TAXABLE VALUE	860,000			
Potsdam, NY 13676	X		SCHOOL TAXABLE VALUE	860,000			
	79sp250000 85sp93404						
	FRNT 120.00 DPTH 116.00						
	EAST-0329771 NRTH-1702452						
	DEED BOOK 945 PG-00106						
	FULL MARKET VALUE	895,833					
***** 64.058-4-44.1 *****							
	49 Market St						1-100-10
64.058-4-44.1	481 Att row bldg		VILLAGE TAXABLE VALUE	105,000			
Farrago Inc The	Potsdam 2 407402	8,500	COUNTY TAXABLE VALUE	105,000			
PO Box 414	Ref 1045-321	105,000	TOWN TAXABLE VALUE	105,000			
Madrid, NY 13660-0414	2010sp194000		SCHOOL TAXABLE VALUE	105,000			
	2005sp105000						
	FRNT 24.00 DPTH 98.00						
	EAST-0329781 NRTH-1702558						
	DEED BOOK 2010 PG-19086						
	FULL MARKET VALUE	109,375					
***** 64.058-4-44.2 *****							
	51 Market St						
64.058-4-44.2	481 Att row bldg		Municipal 38260	188,000	188,000	188,000	188,000
51,53 Market St Lmted Prtp Inc.	Potsdam 2 407402	9,200	VILLAGE TAXABLE VALUE		0		
19 Main St	X	188,000	COUNTY TAXABLE VALUE		0		
Canton, NY 13617-2206	X		TOWN TAXABLE VALUE		0		
	X		SCHOOL TAXABLE VALUE		0		
	FRNT 26.00 DPTH 98.00						
	EAST-0329781 NRTH-1702532						
	DEED BOOK 2003 PG-4659						
	FULL MARKET VALUE	195,833					
***** 64.058-4-45 *****							
	53 Market St						1- 35-15
64.058-4-45	481 Att row bldg		Municipal 38260	211,300	211,300	211,300	211,300
51,53 Market St Lmted Prtp Inc.	Potsdam 2 407402	8,500	VILLAGE TAXABLE VALUE		0		
19 Main St	Supr. Court Order # 10825	211,300	COUNTY TAXABLE VALUE		0		
Canton, NY 13617-2206	X		TOWN TAXABLE VALUE		0		
	X		SCHOOL TAXABLE VALUE		0		
	FRNT 24.00 DPTH 98.00						
	EAST-0329784 NRTH-1702587						
	DEED BOOK 2003 PG-4659						
	FULL MARKET VALUE	220,104					

STATE OF NEW YORK
 COUNTY - St Lawrence
 TOWN - Potsdam
 VILLAGE - Potsdam
 SWIS - 407403

2 0 1 2 T E N T A T I V E A S S E S S M E N T R O L L
 T A X A B L E SECTION OF THE ROLL - 1
 THESE ASSESSMENTS ARE ALSO USED FOR VILLAGE PURPOSES
 TAX MAP NUMBER SEQUENCE
 UNIFORM PERCENT OF VALUE IS 096.00
 UNIFORM PERCENT OF VALUE IS 096.00

PAGE 477
 VALUATION DATE-JUL 01, 2011
 TAXABLE STATUS DATE-MAR 01, 2012

TAX MAP PARCEL NUMBER	PROPERTY LOCATION & CLASS	ASSESSMENT	EXEMPTION CODE-----VILLAGE-----COUNTY-----TOWN-----SCHOOL	TAXABLE VALUE	ACCOUNT NO.
CURRENT OWNERS NAME	SCHOOL DISTRICT	LAND	TAX DESCRIPTION		
CURRENT OWNERS ADDRESS	PARCEL SIZE/GRID COORD	TOTAL	SPECIAL DISTRICTS		
***** 64.058-4-46 *****					
	55,57 Market St				1- 8-15
64.058-4-46	481 Att row bldg		Municipal 38260	232,800	232,800
55,57 Market St Lmted Prtp Inc.	Potsdam 2 407402	15,000	VILLAGE TAXABLE VALUE		0
19 Main St	(55,57 Market)	232,800	COUNTY TAXABLE VALUE		0
Canton, NY 13617-2206	48x98x45x50x3x48		TOWN TAXABLE VALUE		0
	FRNT 49.00 DPTH 98.00		SCHOOL TAXABLE VALUE		0
	EAST-0329781 NRTH-1702612				
	DEED BOOK 2005 PG-22048				
	FULL MARKET VALUE	242,500			
***** 64.058-4-47 *****					
	59 Market St				1- 28- 3
64.058-4-47	481 Att row bldg		VILLAGE TAXABLE VALUE	260,000	
Wenzel Properties Inc	Potsdam 2 407402	10,500	COUNTY TAXABLE VALUE	260,000	
2370 State Highway 11b	Re:Mcduff's Tavern	260,000	TOWN TAXABLE VALUE	260,000	
Potsdam, NY 13676	86sp175000/2001sp245000		SCHOOL TAXABLE VALUE	260,000	
	31x48x3x50x34x98				
	FRNT 31.00 DPTH 98.00				
	EAST-0329778 NRTH-1702657				
	DEED BOOK 2007 PG-8533				
	FULL MARKET VALUE	270,833			
***** 64.058-4-52 *****					
	2 Island St				8-305- 9
64.058-4-52	449 Other Storag - WTRFNT		VILLAGE TAXABLE VALUE	75,300	
White & Evans Inc	Potsdam 2 407402	30,500	COUNTY TAXABLE VALUE	75,300	
1 Maple St	X	75,300	TOWN TAXABLE VALUE	75,300	
Potsdam, NY 13676	X		SCHOOL TAXABLE VALUE	75,300	
	122783sp				
	FRNT 90.00 DPTH 129.00				
	EAST-0329412 NRTH-1701976				
	DEED BOOK 00978 PG-00947				
	FULL MARKET VALUE	78,438			
***** 64.058-4-53 *****					
	16 Main St				1- 73- 7
64.058-4-53	481 Att row bldg		VILLAGE TAXABLE VALUE	415,000	
M S Compeau Inc	Potsdam 2 407402	24,400	COUNTY TAXABLE VALUE	415,000	
341 Sweeney Rd	96sp358,500	415,000	TOWN TAXABLE VALUE	415,000	
Potsdam, NY 13676	2005sp230000		SCHOOL TAXABLE VALUE	415,000	
	125x105x124x105				
	FRNT 125.00 DPTH 103.50				
	EAST-0330096 NRTH-1702097				
	DEED BOOK 2005 PG-2184				
	FULL MARKET VALUE	432,292			

STATE OF NEW YORK
 COUNTY - St Lawrence
 TOWN - Potsdam
 VILLAGE - Potsdam
 SWIS - 407403

2 0 1 2 T E N T A T I V E A S S E S S M E N T R O L L
 T A X A B L E SECTION OF THE ROLL - 1
 THESE ASSESSMENTS ARE ALSO USED FOR VILLAGE PURPOSES
 TAX MAP NUMBER SEQUENCE
 UNIFORM PERCENT OF VALUE IS 096.00
 UNIFORM PERCENT OF VALUE IS 096.00

PAGE 478
 VALUATION DATE-JUL 01, 2011
 TAXABLE STATUS DATE-MAR 01, 2012

TAX MAP PARCEL NUMBER	PROPERTY LOCATION & CLASS	ASSESSMENT	EXEMPTION CODE	VILLAGE	COUNTY	TOWN	SCHOOL
CURRENT OWNERS NAME	SCHOOL DISTRICT	LAND	TAX DESCRIPTION	TAXABLE VALUE			
CURRENT OWNERS ADDRESS	PARCEL SIZE/GRID COORD	TOTAL	SPECIAL DISTRICTS			ACCOUNT NO.	

64.058-4-54	20 Main St				64.058-4-54	*****	1- 71- 4
Szot Jeffrey	512 Movie theatr		VILLAGE TAXABLE VALUE	200,000			
PO Box 509	Potsdam 2 407402	24,900	COUNTY TAXABLE VALUE	200,000			
Potsdam, NY 13676	Re: Roxy Theater	200,000	TOWN TAXABLE VALUE	200,000			
	95spl77488		SCHOOL TAXABLE VALUE	200,000			
	73x139x19x26x92x165						
	FRNT 73.00 DPTH 165.00						
	EAST-0330191 NRTH-1702129						
	DEED BOOK 1090 PG-364						
	FULL MARKET VALUE	208,333					

64.058-4-55	22 Main St				64.058-4-55	*****	1- 3- 3
Terra Development Inc	230 3 Family Res		VILLAGE TAXABLE VALUE	100,000			
208 Sissonville Rd	Potsdam 2 407402	8,800	COUNTY TAXABLE VALUE	100,000			
Potsdam, NY 13676	08spl110000	100,000	TOWN TAXABLE VALUE	100,000			
	X		SCHOOL TAXABLE VALUE	100,000			
	X						
	FRNT 58.00 DPTH 173.00						
	EAST-0330255 NRTH-1702129						
	DEED BOOK 2008 PG-9135						
	FULL MARKET VALUE	104,167					

64.058-4-57	17 Elm St				64.058-4-57	*****	1- 30- 2
Key Bank of Central New York	461 Bank		VILLAGE TAXABLE VALUE	318,500			
Attn: Real Estate Services	Potsdam 2 407402	27,400	COUNTY TAXABLE VALUE	318,500			
PO Box 961009	Re: Commercial Bank	318,500	TOWN TAXABLE VALUE	318,500			
Fort Worth, TX 76161	X		SCHOOL TAXABLE VALUE	318,500			
	X						
	FRNT 195.00 DPTH 90.00						
	EAST-0330268 NRTH-1702328						
	DEED BOOK 893 PG-01104						
	FULL MARKET VALUE	331,771					

64.058-4-58	4 Elm St				64.058-4-58	*****	1- 26- 5
Collins William P	481 Att row bldg		VILLAGE TAXABLE VALUE	65,000			
C/O Silver & Collins	Potsdam 2 407402	4,300	COUNTY TAXABLE VALUE	65,000			
44 Court St Ste 1	X	65,000	TOWN TAXABLE VALUE	65,000			
Canton, NY 13617-2206	X		SCHOOL TAXABLE VALUE	65,000			
	87sp50000						
	FRNT 18.00 DPTH 45.00						
	EAST-0330040 NRTH-1702497						
	DEED BOOK 2007 PG-299						
	FULL MARKET VALUE	67,708					

STATE OF NEW YORK
 COUNTY - St Lawrence
 TOWN - Potsdam
 VILLAGE - Potsdam
 SWIS - 407403

2 0 1 2 T E N T A T I V E A S S E S S M E N T R O L L
 T A X A B L E SECTION OF THE ROLL - 1
 THESE ASSESSMENTS ARE ALSO USED FOR VILLAGE PURPOSES
 TAX MAP NUMBER SEQUENCE
 UNIFORM PERCENT OF VALUE IS 096.00
 UNIFORM PERCENT OF VALUE IS 096.00

PAGE 479
 VALUATION DATE-JUL 01, 2011
 TAXABLE STATUS DATE-MAR 01, 2012

TAX MAP PARCEL NUMBER	PROPERTY LOCATION & CLASS	ASSESSMENT	EXEMPTION CODE	VILLAGE	COUNTY	TOWN	SCHOOL
CURRENT OWNERS NAME	SCHOOL DISTRICT	LAND	TAX DESCRIPTION	TAXABLE VALUE			
CURRENT OWNERS ADDRESS	PARCEL SIZE/GRID COORD	TOTAL	SPECIAL DISTRICTS				ACCOUNT NO.

64.058-4-59	6 Elm St 421 Restaurant Potsdam 2 407402	24,600	Empire Zon 47670	56,250	56,250	56,250	1- 76- 4
Hafer Matthew J			VILLAGE TAXABLE VALUE	143,750			
Ramsay Robert D	2006sp125000	200,000	COUNTY TAXABLE VALUE	143,750			
33 1/2 Main St	X		TOWN TAXABLE VALUE	143,750			
Potsdam, NY 13676-2074	65xvar		SCHOOL TAXABLE VALUE	143,750			
	FRNT 65.00 DPTH 200.00						
	EAST-0330073 NRTH-1702567						
	DEED BOOK 2006 PG-8145						
	FULL MARKET VALUE	208,333					

64.058-4-60	10 Elm St 534 Social org. Potsdam 2 407402	27,100	VILLAGE TAXABLE VALUE	156,000			1- 28- 5
Elks Lodge No 2074 Bpoe			COUNTY TAXABLE VALUE	156,000			
PO Box 415	X	156,000	TOWN TAXABLE VALUE	156,000			
Potsdam, NY 13676	X		SCHOOL TAXABLE VALUE	156,000			
	X						
	FRNT 101.00 DPTH 145.00						
	EAST-0330184 NRTH-1702539						
	DEED BOOK 641 PG-00332						
	FULL MARKET VALUE	162,500					

64.058-4-61	12 Elm St 465 Prof. bldg. Potsdam 2 407402	28,100	VILLAGE TAXABLE VALUE	390,000			
Torbey Realty LLC			COUNTY TAXABLE VALUE	390,000			
27 Hospital Dr	2008sp410000	390,000	TOWN TAXABLE VALUE	390,000			
Massena, NY 13662	89sp400000		SCHOOL TAXABLE VALUE	390,000			
	X						
	FRNT 99.00 DPTH 166.00						
	EAST-0330282 NRTH-1702557						
	DEED BOOK 2008 PG-1251						
	FULL MARKET VALUE	406,250					

64.058-6-6	31,31 1/2, 31B Pine St 230 3 Family Res Potsdam 2 407402	6,500	Basic Star 41854	0	0	0	1- 64-12
Lafay Scott			VILLAGE TAXABLE VALUE	78,000			28,800
Lafay Linda	85sp7500/94sp55000	78,000	COUNTY TAXABLE VALUE	78,000			
31 Pine St	X		TOWN TAXABLE VALUE	78,000			
Potsdam, NY 13676	X		SCHOOL TAXABLE VALUE	49,200			
	FRNT 51.00 DPTH 165.00						
	EAST-0327325 NRTH-1702693						
	DEED BOOK 1082 PG-835						
	FULL MARKET VALUE	81,250					

STATE OF NEW YORK
 COUNTY - St Lawrence
 TOWN - Potsdam
 VILLAGE - Potsdam
 SWIS - 407403

2 0 1 2 T E N T A T I V E A S S E S S M E N T R O L L
 T A X A B L E SECTION OF THE ROLL - 1
 THESE ASSESSMENTS ARE ALSO USED FOR VILLAGE PURPOSES
 TAX MAP NUMBER SEQUENCE
 UNIFORM PERCENT OF VALUE IS 096.00
 UNIFORM PERCENT OF VALUE IS 096.00

PAGE 480
 VALUATION DATE-JUL 01, 2011
 TAXABLE STATUS DATE-MAR 01, 2012

TAX MAP PARCEL NUMBER	PROPERTY LOCATION & CLASS	ASSESSMENT	EXEMPTION CODE	VILLAGE	COUNTY	TOWN	SCHOOL
CURRENT OWNERS NAME	SCHOOL DISTRICT	LAND	TAX DESCRIPTION	TAXABLE VALUE			
CURRENT OWNERS ADDRESS	PARCEL SIZE/GRID COORD	TOTAL	SPECIAL DISTRICTS				ACCOUNT NO.

64.058-6-7	4 Mechanic St 230 3 Family Res Potsdam 2 407402	5,500	VILLAGE TAXABLE VALUE	62,500			1- 24-11
Martin Tina	X	62,500	COUNTY TAXABLE VALUE	62,500			
Martin Neal	88sp45500/92sp45500		TOWN TAXABLE VALUE	62,500			
40 Lawrence Ave	50x51x45x66x95x117		SCHOOL TAXABLE VALUE	62,500			
Potsdam, NY 13676	FRNT 50.00 DPTH 117.00 BANK8888830 EAST-0327394 NRTH-1702791 DEED BOOK 1063 PG-1027 FULL MARKET VALUE	65,104					

64.058-6-8	6 Mechanic St 311 Res vac land Potsdam 2 407402	2,000	VILLAGE TAXABLE VALUE	2,000			1- 37- 6
Martin Neal	x	2,000	COUNTY TAXABLE VALUE	2,000			
Martin Tina	x		TOWN TAXABLE VALUE	2,000			
40 Lawrence Ave	x		SCHOOL TAXABLE VALUE	2,000			
Potsdam, NY 13676	FRNT 33.00 DPTH 117.00 EAST-0327430 NRTH-1702804 DEED BOOK 1999 PG-2557 FULL MARKET VALUE	2,083					

64.058-6-9	8 Mechanic St 311 Res vac land Potsdam 2 407402	2,900	VILLAGE TAXABLE VALUE	2,900			1- 30- 1
Thomas John	94sp8000nv	2,900	COUNTY TAXABLE VALUE	2,900			
12 Mechanic St	33x117x33x120		TOWN TAXABLE VALUE	2,900			
Potsdam, NY 13676	FRNT 33.00 DPTH 118.50 EAST-0327459 NRTH-1702823 DEED BOOK 1998 PG-15655 FULL MARKET VALUE	3,021	SCHOOL TAXABLE VALUE	2,900			

64.058-6-10	10 Mechanic St 210 1 Family Res Potsdam 2 407402	6,200	VILLAGE TAXABLE VALUE	38,500			1- 37- 8
Thomas John	X	38,500	COUNTY TAXABLE VALUE	38,500			
12 Mechanic St	X		TOWN TAXABLE VALUE	38,500			
Potsdam, NY 13676	50x120x50x125 FRNT 50.00 DPTH 149.00 EAST-0327491 NRTH-1702848 DEED BOOK 934 PG-00988 FULL MARKET VALUE	40,104	SCHOOL TAXABLE VALUE	38,500			

STATE OF NEW YORK
 COUNTY - St Lawrence
 TOWN - Potsdam
 VILLAGE - Potsdam
 SWIS - 407403

2 0 1 2 T E N T A T I V E A S S E S S M E N T R O L L
 T A X A B L E SECTION OF THE ROLL - 1
 THESE ASSESSMENTS ARE ALSO USED FOR VILLAGE PURPOSES
 TAX MAP NUMBER SEQUENCE
 UNIFORM PERCENT OF VALUE IS 096.00
 UNIFORM PERCENT OF VALUE IS 096.00

PAGE 481
 VALUATION DATE-JUL 01, 2011
 TAXABLE STATUS DATE-MAR 01, 2012

TAX MAP PARCEL NUMBER	PROPERTY LOCATION & CLASS	ASSESSMENT	EXEMPTION CODE-----VILLAGE-----COUNTY-----TOWN-----SCHOOL	TAXABLE VALUE	ACCOUNT NO.
CURRENT OWNERS NAME	SCHOOL DISTRICT	LAND	TAX DESCRIPTION		
CURRENT OWNERS ADDRESS	PARCEL SIZE/GRID COORD	TOTAL	SPECIAL DISTRICTS		
***** 64.058-6-11 *****					
	12 Mechanic St				1- 93-11
64.058-6-11	210 1 Family Res		Enhanced S 41834	0	42,500
Thomas John	Potsdam 2 407402	7,800	VILLAGE TAXABLE VALUE		
12 Mechanic St	X	42,500	COUNTY TAXABLE VALUE		
Potsdam, NY 13676	X		TOWN TAXABLE VALUE		
	99x125x99x136		SCHOOL TAXABLE VALUE	0	
	FRNT 99.00 DPTH 130.50				
	EAST-0327559 NRTH-1702889				
	DEED BOOK 880 PG-00563				
	FULL MARKET VALUE	44,271			
***** 64.058-6-12 *****					
	14 Mechanic St				1- 86- 9
64.058-6-12	210 1 Family Res		Aged - Cou 41802	0	0
Clemons Kevin P	Potsdam 2 407402	6,200	Aged - Tow 41803	0	20,000
29 Sweeney Rd	L/U Elaine Clemons	40,000	Aged - Sch 41804	0	20,000
Potsdam, NY 13676	X		Aged - Vil 41807	16,000	0
	53x136x53x142		Enhanced S 41834	0	20,000
	FRNT 53.00 DPTH 139.00		VILLAGE TAXABLE VALUE		24,000
	EAST-0327621 NRTH-1702924		COUNTY TAXABLE VALUE		20,000
	DEED BOOK 1059 PG-177		TOWN TAXABLE VALUE		20,000
	FULL MARKET VALUE	41,667	SCHOOL TAXABLE VALUE	0	
***** 64.058-6-13 *****					
	16 Mechanic St				1- 88- 4
64.058-6-13	210 1 Family Res - WTRFNT		VILLAGE TAXABLE VALUE		52,100
Pleau James	Potsdam 2 407402	9,600	COUNTY TAXABLE VALUE		52,100
Liszskay Andy	2008sp52050	52,100	TOWN TAXABLE VALUE		52,100
99 Bunker Hill Dr	87sp15000		SCHOOL TAXABLE VALUE		52,100
Rochester, NY 14625-1301	100x142x94x154				
	FRNT 154.00 DPTH 97.00				
	EAST-0327679 NRTH-1702967				
	DEED BOOK 2008 PG-19462				
	FULL MARKET VALUE	54,271			
***** 64.058-6-14 *****					
	9 Mechanic St				1- 87- 9
64.058-6-14	210 1 Family Res - WTRFNT		Basic Star 41854	0	28,800
Hou Daqing	Potsdam 2 407402	9,300	VILLAGE TAXABLE VALUE		100,000
Wang Xiaoli	2007sp100,000	100,000	COUNTY TAXABLE VALUE		100,000
9 Mechanic St	X		TOWN TAXABLE VALUE		100,000
Potsdam, NY 13676	225x62x223x75		SCHOOL TAXABLE VALUE		71,200
	FRNT 62.00 DPTH 224.00				
	EAST-0327696 NRTH-1702811				
	DEED BOOK 2007 PG-20404				
	FULL MARKET VALUE	104,167			

STATE OF NEW YORK
 COUNTY - St Lawrence
 TOWN - Potsdam
 VILLAGE - Potsdam
 SWIS - 407403

2 0 1 2 T E N T A T I V E A S S E S S M E N T R O L L
 T A X A B L E SECTION OF THE ROLL - 1
 THESE ASSESSMENTS ARE ALSO USED FOR VILLAGE PURPOSES
 TAX MAP NUMBER SEQUENCE
 UNIFORM PERCENT OF VALUE IS 096.00
 UNIFORM PERCENT OF VALUE IS 096.00

PAGE 482
 VALUATION DATE-JUL 01, 2011
 TAXABLE STATUS DATE-MAR 01, 2012

TAX MAP PARCEL NUMBER	PROPERTY LOCATION & CLASS	ASSESSMENT	EXEMPTION CODE	VILLAGE	COUNTY	TOWN	SCHOOL
CURRENT OWNERS NAME	SCHOOL DISTRICT	LAND	TAX DESCRIPTION	TAXABLE VALUE			
CURRENT OWNERS ADDRESS	PARCEL SIZE/GRID COORD	TOTAL	SPECIAL DISTRICTS				ACCOUNT NO.

64.058-6-15.1	3 Mechanic St 311 Res vac land		VILLAGE TAXABLE VALUE	5,400			1- 37- 5
Thomas John	Potsdam 2 407402	5,400	COUNTY TAXABLE VALUE	5,400			
Thomas Hilda	X	5,400	TOWN TAXABLE VALUE	5,400			
10 Mechanic St	78sp1500		SCHOOL TAXABLE VALUE	5,400			
Potsdam, NY 13676	X						
	FRNT 159.00 DPTH 83.00						
	EAST-0327485 NRTH-1702679						
	DEED BOOK 00934 PG-00990						
	FULL MARKET VALUE	5,625					

64.058-6-16	29 Pine St 210 1 Family Res		Basic Star 41854	0	0	0	25,000
Planty Todd	Potsdam 2 407402	7,400	VILLAGE TAXABLE VALUE	25,000			
Planty Tara	2009sp22500	25,000	COUNTY TAXABLE VALUE	25,000			
29 Pine St	X		TOWN TAXABLE VALUE	25,000			
Potsdam, NY 13676	X		SCHOOL TAXABLE VALUE	0			
	FRNT 83.00 DPTH 135.00						
	EAST-0327367 NRTH-1702603						
	DEED BOOK 2009 PG-6432						
	FULL MARKET VALUE	26,042					

64.058-6-17	27,27 1/2 Pine St 411 Apartment - WTRFNT		Empire Zon 47670	2,850	2,850	2,850	1- 61-10
Thurston Leila	Potsdam 2 407402	25,000	VILLAGE TAXABLE VALUE	47,150			
Strong Mary	X	50,000	COUNTY TAXABLE VALUE	47,150			
5 Madrid Ave	X		TOWN TAXABLE VALUE	47,150			
Potsdam, NY 13676	X		SCHOOL TAXABLE VALUE	47,150			
	ACRES 1.00						
	EAST-0327569 NRTH-1702638						
	DEED BOOK 2006 PG-4739						
	FULL MARKET VALUE	52,083					

64.058-6-18	25 Pine St 210 1 Family Res - WTRFNT		VILLAGE TAXABLE VALUE	36,000			1- 36- 1
Gerrish Mary Ellen (Estate)	Potsdam 2 407402	13,800	COUNTY TAXABLE VALUE	36,000			
2835 County Route 26	X	36,000	TOWN TAXABLE VALUE	36,000			
Loon Lake, NY 12989	X		SCHOOL TAXABLE VALUE	36,000			
	X						
	ACRES 1.00						
	EAST-0327611 NRTH-1702561						
	DEED BOOK 873 PG-00287						
	FULL MARKET VALUE	37,500					

STATE OF NEW YORK
 COUNTY - St Lawrence
 TOWN - Potsdam
 VILLAGE - Potsdam
 SWIS - 407403

2 0 1 2 T E N T A T I V E A S S E S S M E N T R O L L
 T A X A B L E SECTION OF THE ROLL - 1
 THESE ASSESSMENTS ARE ALSO USED FOR VILLAGE PURPOSES
 TAX MAP NUMBER SEQUENCE
 UNIFORM PERCENT OF VALUE IS 096.00
 UNIFORM PERCENT OF VALUE IS 096.00

PAGE 483
 VALUATION DATE-JUL 01, 2011
 TAXABLE STATUS DATE-MAR 01, 2012

TAX MAP PARCEL NUMBER	PROPERTY LOCATION & CLASS	ASSESSMENT	EXEMPTION CODE	VILLAGE	COUNTY	TOWN	SCHOOL
CURRENT OWNERS NAME	SCHOOL DISTRICT	LAND	TAX DESCRIPTION	TAXABLE VALUE			
CURRENT OWNERS ADDRESS	PARCEL SIZE/GRID COORD	TOTAL	SPECIAL DISTRICTS				ACCOUNT NO.

64.058-6-19	23 Pine St 230 3 Family Res - WTRFNT Potsdam 2 407402	12,700	VILLAGE TAXABLE VALUE	45,000	64.058-6-19		1- 39- 1
Gotham James		45,000	COUNTY TAXABLE VALUE	45,000			
33 Mechanic St 2R	X		TOWN TAXABLE VALUE	45,000			
Norwood, NY 13668-1251	X X ACRES 1.10 EAST-0327660 NRTH-1702456 DEED BOOK 1106 PG-753 FULL MARKET VALUE 46,875	46,875	SCHOOL TAXABLE VALUE	45,000			

64.058-6-20	21 Pine St 230 3 Family Res - WTRFNT Potsdam 2 407402	10,600	VILLAGE TAXABLE VALUE	76,700	64.058-6-20		1- 19- 8
Pleau James		76,700	COUNTY TAXABLE VALUE	76,700			
Liszskay Andrew	2000sp62500		TOWN TAXABLE VALUE	76,700			
99 Bunker Hill Dr	2004sp68000		SCHOOL TAXABLE VALUE	76,700			
Rochester, NY 14625-1301	90x420x90x395 FRNT 90.00 DPTH 408.00 EAST-0327681 NRTH-1702345 DEED BOOK 2004 PG-11826 FULL MARKET VALUE 79,896	79,896					

64.058-6-21	19,19 1/2 Pine St 220 2 Family Res - WTRFNT Potsdam 2 407402	7,600	VILLAGE TAXABLE VALUE	81,000	64.058-6-21		1- 19- 6
Corbett Sean M		81,000	COUNTY TAXABLE VALUE	81,000			
Corbell Brendan J	X		TOWN TAXABLE VALUE	81,000			
19 Pine St	X		SCHOOL TAXABLE VALUE	81,000			
Potsdam, NY 13676-1006	64x455x64x460 FRNT 55.00 DPTH 457.00 EAST-0327730 NRTH-1702317 DEED BOOK 2011 PG-16716 FULL MARKET VALUE 84,375	84,375					

64.058-6-22	17,17 1/2 Pine St 230 3 Family Res - WTRFNT Potsdam 2 407402	10,900	VILLAGE TAXABLE VALUE	90,000	64.058-6-22		1- 78- 8
YES Home Management LLC		90,000	COUNTY TAXABLE VALUE	90,000			
PO Box 5081	85sp50000/93sp25000		TOWN TAXABLE VALUE	90,000			
Potsdam, NY 13676	2004sp90000 89x460x90x483 FRNT 95.00 DPTH 471.50 EAST-0327792 NRTH-1702261 DEED BOOK 2008 PG-16061 FULL MARKET VALUE 93,750	93,750	SCHOOL TAXABLE VALUE	90,000			

STATE OF NEW YORK
 COUNTY - St Lawrence
 TOWN - Potsdam
 VILLAGE - Potsdam
 SWIS - 407403

2 0 1 2 T E N T A T I V E A S S E S S M E N T R O L L
 T A X A B L E SECTION OF THE ROLL - 1
 THESE ASSESSMENTS ARE ALSO USED FOR VILLAGE PURPOSES
 TAX MAP NUMBER SEQUENCE
 UNIFORM PERCENT OF VALUE IS 096.00
 UNIFORM PERCENT OF VALUE IS 096.00

PAGE 484
 VALUATION DATE-JUL 01, 2011
 TAXABLE STATUS DATE-MAR 01, 2012

TAX MAP PARCEL NUMBER	PROPERTY LOCATION & CLASS	ASSESSMENT	EXEMPTION CODE	VILLAGE	COUNTY	TOWN	SCHOOL
CURRENT OWNERS NAME	SCHOOL DISTRICT	LAND	TAX DESCRIPTION	TAXABLE VALUE			
CURRENT OWNERS ADDRESS	PARCEL SIZE/GRID COORD	TOTAL	SPECIAL DISTRICTS				ACCOUNT NO.

64.058-6-23	15 Pine St 433 Auto body - WTRFNT Potsdam 2 407402 Re: Emlaw's X 55x483x57x498 FRNT 63.00 DPTH 492.50 EAST-0327855 NRTH-1702227 DEED BOOK 2010 PG-19094 FULL MARKET VALUE 88,542	23,800 85,000 88,542	VILLAGE TAXABLE VALUE COUNTY TAXABLE VALUE TOWN TAXABLE VALUE SCHOOL TAXABLE VALUE	85,000 85,000 85,000 85,000	64.058-6-23		1- 29- 3

64.058-6-24.1	11 Pine St 484 1 use sm bld Potsdam 2 407402 Re:Sports Store-(MVP) 86sp4000/87sp20000vac 128x235x128x232 FRNT 128.00 DPTH 235.00 EAST-0327792 NRTH-1702073 DEED BOOK 1014 PG-00346 FULL MARKET VALUE 102,083	33,200 98,000 102,083	VILLAGE TAXABLE VALUE COUNTY TAXABLE VALUE TOWN TAXABLE VALUE SCHOOL TAXABLE VALUE	98,000 98,000 98,000 98,000	64.058-6-24.1		1-100- 1

64.058-6-32	16,18 Pine St 449 Other Storag Potsdam 2 407402 93sp83000< 2000sp295000< X ACRES 1.40 EAST-0327471 NRTH-1701934 DEED BOOK 2000 PG-18759 FULL MARKET VALUE 62,500	40,200 60,000 62,500	VILLAGE TAXABLE VALUE COUNTY TAXABLE VALUE TOWN TAXABLE VALUE SCHOOL TAXABLE VALUE	60,000 60,000 60,000 60,000	64.058-6-32		1- 35- 5

64.058-6-33	7 Pine St 483 Converted Re Potsdam 2 407402 2001sp60000 X X FRNT 46.00 DPTH 133.00 EAST-0327775 NRTH-1701964 DEED BOOK 2001 PG-22301 FULL MARKET VALUE 62,500	16,900 60,000 62,500	VILLAGE TAXABLE VALUE COUNTY TAXABLE VALUE TOWN TAXABLE VALUE SCHOOL TAXABLE VALUE EZ002 Empire Zone	60,000 60,000 60,000 60,000 60,000 TO C	64.058-6-33		1- 12- 7

STATE OF NEW YORK
 COUNTY - St Lawrence
 TOWN - Potsdam
 VILLAGE - Potsdam
 SWIS - 407403

2 0 1 2 T E N T A T I V E A S S E S S M E N T R O L L
 T A X A B L E SECTION OF THE ROLL - 1
 THESE ASSESSMENTS ARE ALSO USED FOR VILLAGE PURPOSES
 TAX MAP NUMBER SEQUENCE
 UNIFORM PERCENT OF VALUE IS 096.00
 UNIFORM PERCENT OF VALUE IS 096.00

PAGE 485
 VALUATION DATE-JUL 01, 2011
 TAXABLE STATUS DATE-MAR 01, 2012

TAX MAP PARCEL NUMBER	PROPERTY LOCATION & CLASS	ASSESSMENT	EXEMPTION CODE	VILLAGE	COUNTY	TOWN	SCHOOL
CURRENT OWNERS NAME	SCHOOL DISTRICT	LAND	TAX DESCRIPTION		TAXABLE VALUE		
CURRENT OWNERS ADDRESS	PARCEL SIZE/GRID COORD	TOTAL	SPECIAL DISTRICTS				ACCOUNT NO.

64.058-6-34	5 1/2 Pine St 220 2 Family Res Potsdam 2 407402	9,900	VILLAGE TAXABLE VALUE		60,000		1-104- 7
Woodley Richard C	120x133x46x99x166x232	60,000	COUNTY TAXABLE VALUE		60,000		
301 River Rd East	X		TOWN TAXABLE VALUE		60,000		
Ogdensburg, NY 13669	X		SCHOOL TAXABLE VALUE		60,000		
	FRNT 120.00 DPTH 232.00 EAST-0327869 NRTH-1701899 DEED BOOK 1067 PG-218 FULL MARKET VALUE 62,500						

64.058-8-1	62 Market St 421 Restaurant Potsdam 2 407402	29,300	VILLAGE TAXABLE VALUE		320,000		8-111-11
Delhotel Ted-Trust C	Re: Pizza Hut Restaurant	320,000	COUNTY TAXABLE VALUE		320,000		
Delhotel Van	2000/2663		TOWN TAXABLE VALUE		320,000		
Attn: Daland Corp	89x278x89x271		SCHOOL TAXABLE VALUE		320,000		
PO Box 22845	FRNT 89.00 DPTH 274.50 EAST-0330065 NRTH-1702919 DEED BOOK 2000 PG-2669 FULL MARKET VALUE 333,333						
Oklahoma City, OK 73123-1845							

64.058-8-2	70 Market St 463 Bank complex Potsdam 2 407402	40,700	VILLAGE TAXABLE VALUE		860,000		1- 81- 7
Community Bank NA	X	860,000	COUNTY TAXABLE VALUE		860,000		
Accounts Payable	X		TOWN TAXABLE VALUE		860,000		
5790 Widewaters Pkwy	X		SCHOOL TAXABLE VALUE		860,000		
Dewitt, NY 13214-1850	X ACRES 1.30 EAST-0330080 NRTH-1703078 DEED BOOK 737 PG-00087 FULL MARKET VALUE 895,833						

64.058-8-3	72,74 Market St 465 Prof. bldg. Potsdam 2 407402	34,400	VILLAGE TAXABLE VALUE		105,000		8-111-12.1
Chungfat Shockpin C	Re: Doctor's Office	105,000	COUNTY TAXABLE VALUE		105,000		
111 Leroy St	X		TOWN TAXABLE VALUE		105,000		
Potsdam, NY 13676	X 038519500vac FRNT 90.00 DPTH 278.00 ACRES 0.70 EAST-0330094 NRTH-1703222 DEED BOOK 989 PG-00249 FULL MARKET VALUE 109,375		SCHOOL TAXABLE VALUE		105,000		

STATE OF NEW YORK
 COUNTY - St Lawrence
 TOWN - Potsdam
 VILLAGE - Potsdam
 SWIS - 407403

2 0 1 2 T E N T A T I V E A S S E S S M E N T R O L L
 T A X A B L E SECTION OF THE ROLL - 1
 THESE ASSESSMENTS ARE ALSO USED FOR VILLAGE PURPOSES
 TAX MAP NUMBER SEQUENCE
 UNIFORM PERCENT OF VALUE IS 096.00
 UNIFORM PERCENT OF VALUE IS 096.00

PAGE 486
 VALUATION DATE-JUL 01, 2011
 TAXABLE STATUS DATE-MAR 01, 2012

TAX MAP PARCEL NUMBER	PROPERTY LOCATION & CLASS	ASSESSMENT	EXEMPTION CODE	VILLAGE	COUNTY	TOWN	SCHOOL
CURRENT OWNERS NAME	SCHOOL DISTRICT	LAND	TAX DESCRIPTION	TAXABLE VALUE			
CURRENT OWNERS ADDRESS	PARCEL SIZE/GRID COORD	TOTAL	SPECIAL DISTRICTS				ACCOUNT NO.

64.058-8-4	76 Market St 483 Converted Re			VILLAGE TAXABLE VALUE	145,000		1- 89- 2
Linden Roger B	Potsdam 2 407402	26,600		COUNTY TAXABLE VALUE	145,000		
Cappello Francis	2000sp100000	145,000		TOWN TAXABLE VALUE	145,000		
76 Market St	X			SCHOOL TAXABLE VALUE	145,000		
Potsdam, NY 13676	X						
	FRNT 71.00 DPTH 232.50						
	EAST-0330058 NRTH-1703306						
	DEED BOOK 2000 PG-12636						
	FULL MARKET VALUE	151,042					

64.058-8-5	78 Market St 483 Converted Re			VILLAGE TAXABLE VALUE	138,800		1- 1- 6
Sherburne Pamela R	Potsdam 2 407402	26,300		COUNTY TAXABLE VALUE	138,800		
78 Market St	90sp85000	138,800		TOWN TAXABLE VALUE	138,800		
Potsdam, NY 13676-2714	2011sp90000			SCHOOL TAXABLE VALUE	138,800		
	70x100x52x131x123x231						
	FRNT 70.00 DPTH 231.00						
	EAST-0330063 NRTH-1703400						
	DEED BOOK 2011 PG-6368						
	FULL MARKET VALUE	144,583					

64.058-8-6	80 Market St 486 Mini-mart			VILLAGE TAXABLE VALUE	200,000		1- 3-11
Sugar Creek Properties Inc	Potsdam 2 407402	78,800		COUNTY TAXABLE VALUE	200,000		
c/o 7-Eleven Inc	Corr Deed 1105/695	200,000		TOWN TAXABLE VALUE	200,000		
AV Tax 35230	87sp40000/88sp135000			SCHOOL TAXABLE VALUE	200,000		
PO Box 711	X						
Dallas, TX 75221	FRNT 117.00 DPTH 100.00						
	EAST-0329991 NRTH-1703486						
	DEED BOOK 1105 PG-698						
	FULL MARKET VALUE	208,333					

64.058-8-7	1 Pleasant St 483 Converted Re		Basic Star 41854	0	0	0	1- 3- 8 28,800
Lawrence James	Potsdam 2 407402	12,400		VILLAGE TAXABLE VALUE	75,000		
Lawrence Anne	X	75,000		COUNTY TAXABLE VALUE	75,000		
1 Pleasant St	84sp39000/90sp42000			TOWN TAXABLE VALUE	75,000		
Potsdam, NY 13676	FRNT 50.00 DPTH 64.00			SCHOOL TAXABLE VALUE	46,200		
	BANK8888869						
	EAST-0330065 NRTH-1703506						
	DEED BOOK 1041 PG-00259						
	FULL MARKET VALUE	78,125					

STATE OF NEW YORK
 COUNTY - St Lawrence
 TOWN - Potsdam
 VILLAGE - Potsdam
 SWIS - 407403

2 0 1 2 T E N T A T I V E A S S E S S M E N T R O L L
 T A X A B L E SECTION OF THE ROLL - 1
 THESE ASSESSMENTS ARE ALSO USED FOR VILLAGE PURPOSES
 TAX MAP NUMBER SEQUENCE
 UNIFORM PERCENT OF VALUE IS 096.00
 UNIFORM PERCENT OF VALUE IS 096.00

PAGE 487
 VALUATION DATE-JUL 01, 2011
 TAXABLE STATUS DATE-MAR 01, 2012

TAX MAP PARCEL NUMBER	PROPERTY LOCATION & CLASS	ASSESSMENT	EXEMPTION CODE	VILLAGE	COUNTY	TOWN	SCHOOL
CURRENT OWNERS NAME	SCHOOL DISTRICT	LAND	TAX DESCRIPTION	TAXABLE VALUE			
CURRENT OWNERS ADDRESS	PARCEL SIZE/GRID COORD	TOTAL	SPECIAL DISTRICTS				ACCOUNT NO.
***** 64.058-8-8 *****							
3	Pleasant St						1- 30- 6
64.058-8-8	483 Converted Re		VILLAGE TAXABLE VALUE	55,000			
Sovie Marialyce	Potsdam 2 407402	16,100	COUNTY TAXABLE VALUE	55,000			
281 Ames Rd	2005sp45000	55,000	TOWN TAXABLE VALUE	55,000			
Potsdam, NY 13676	Re: 1025-120		SCHOOL TAXABLE VALUE	55,000			
	X						
	FRNT 78.00 DPTH 64.00						
	EAST-0330140 NRTH-1703506						
	DEED BOOK 2005 PG-17028						
	FULL MARKET VALUE	57,292					
***** 64.058-8-9 *****							
4	Pleasant St						1- 55-13
64.058-8-9	210 1 Family Res		Basic Star 41854	0	0	0	28,800
Fyrberg Shannon	Potsdam 2 407402	8,500	VILLAGE TAXABLE VALUE	75,000			
12 Clough St	04/10sp79000	75,000	COUNTY TAXABLE VALUE	75,000			
Potsdam, NY 13676	X		TOWN TAXABLE VALUE	75,000			
	X		SCHOOL TAXABLE VALUE	46,200			
	FRNT 50.00 DPTH 198.00						
	BANK8888150						
	EAST-0330127 NRTH-1703698						
	DEED BOOK 2010 PG-6763						
	FULL MARKET VALUE	78,125					
***** 64.058-8-10 *****							
2	Pleasant St						1- 66-15
64.058-8-10	220 2 Family Res		Basic Star 41854	0	0	0	28,800
Stickles Gary	Potsdam 2 407402	7,000	VILLAGE TAXABLE VALUE	75,000			
PO Box 703	X	75,000	COUNTY TAXABLE VALUE	75,000			
Potsdam, NY 13676	X		TOWN TAXABLE VALUE	75,000			
	92sp59200		SCHOOL TAXABLE VALUE	46,200			
	FRNT 50.00 DPTH 107.00						
	EAST-0330081 NRTH-1703667						
	DEED BOOK 1059 PG-277						
	FULL MARKET VALUE	78,125					
***** 64.058-8-11 *****							
82	Market St						1- 79-11
64.058-8-11	312 Vac w/imprv		VILLAGE TAXABLE VALUE	9,000			
Robar Frederick D Sr	Potsdam 2 407402	7,900	COUNTY TAXABLE VALUE	9,000			
731 South Canton Rd	X	9,000	TOWN TAXABLE VALUE	9,000			
Potsdam, NY 13676	87sp10500		SCHOOL TAXABLE VALUE	9,000			
	135x157x28x50x107x157						
	FRNT 135.00 DPTH 132.00						
	EAST-0330003 NRTH-1703676						
	DEED BOOK 1106 PG-1057						
	FULL MARKET VALUE	9,375					

STATE OF NEW YORK
 COUNTY - St Lawrence
 TOWN - Potsdam
 VILLAGE - Potsdam
 SWIS - 407403

2 0 1 2 T E N T A T I V E A S S E S S M E N T R O L L
 T A X A B L E SECTION OF THE ROLL - 1
 THESE ASSESSMENTS ARE ALSO USED FOR VILLAGE PURPOSES
 TAX MAP NUMBER SEQUENCE
 UNIFORM PERCENT OF VALUE IS 096.00
 UNIFORM PERCENT OF VALUE IS 096.00

PAGE 488
 VALUATION DATE-JUL 01, 2011
 TAXABLE STATUS DATE-MAR 01, 2012

TAX MAP PARCEL NUMBER	PROPERTY LOCATION & CLASS	ASSESSMENT	EXEMPTION CODE	VILLAGE	COUNTY	TOWN	SCHOOL
CURRENT OWNERS NAME	SCHOOL DISTRICT	LAND	TAX DESCRIPTION	TAXABLE VALUE			
CURRENT OWNERS ADDRESS	PARCEL SIZE/GRID COORD	TOTAL	SPECIAL DISTRICTS				ACCOUNT NO.
***** 64.058-8-12 *****							
84 Market St							1- 76-13
64.058-8-12	220 2 Family Res		VILLAGE TAXABLE VALUE	70,000			
Robar Frederick D Sr	Potsdam 2 407402	9,100	COUNTY TAXABLE VALUE	70,000			
731 South Canton Rd	X	70,000	TOWN TAXABLE VALUE	70,000			
Potsdam, NY 13676	X		SCHOOL TAXABLE VALUE	70,000			
	85sp55000						
	FRNT 66.00 DPTH 157.00						
	EAST-0330025 NRTH-1703772						
	DEED BOOK 1106 PG-1057						
	FULL MARKET VALUE	72,917					
***** 64.058-8-13 *****							
86 Market St							1- 11- 4
64.058-8-13	210 1 Family Res		Vet - Comb 41131	0	16,500	16,500	0
Brouwer Helen	Potsdam 2 407402	11,200	Vet - Comb 41137	16,500	0	0	0
86 Market St	X	66,000	Enhanced S 41834	0	0	0	59,710
Potsdam, NY 13676	X		VILLAGE TAXABLE VALUE		49,500		
	X		COUNTY TAXABLE VALUE		49,500		
	FRNT 89.00 DPTH 273.00		TOWN TAXABLE VALUE		49,500		
	EAST-0330065 NRTH-1703842		SCHOOL TAXABLE VALUE		6,290		
	DEED BOOK 842 PG-00421						
	FULL MARKET VALUE	68,750					
***** 64.058-8-14 *****							
6 Pleasant St							1- 61- 3
64.058-8-14	210 1 Family Res		Basic Star 41854	0	0	0	28,800
Herrick John J	Potsdam 2 407402	10,200	VILLAGE TAXABLE VALUE		71,000		
6 Pleasant St	X	71,000	COUNTY TAXABLE VALUE		71,000		
Potsdam, NY 13676	82sp41000		TOWN TAXABLE VALUE		71,000		
	X		SCHOOL TAXABLE VALUE		42,200		
	FRNT 74.00 DPTH 198.00						
	EAST-0330187 NRTH-1703691						
	DEED BOOK 2009 PG-2948						
	FULL MARKET VALUE	73,958					
***** 64.058-8-15 *****							
8 Pleasant St							1- 10-14
64.058-8-15	210 1 Family Res		Basic Star 41854	0	0	0	28,800
Cole Paul	Potsdam 2 407402	8,100	VILLAGE TAXABLE VALUE		98,000		
Cole Jonna	97sp38000	98,000	COUNTY TAXABLE VALUE		98,000		
8 Pleasant St	82sp16000		TOWN TAXABLE VALUE		98,000		
Potsdam, NY 13676	X		SCHOOL TAXABLE VALUE		69,200		
	FRNT 60.00 DPTH 132.00						
	BANK8888869						
	EAST-0330255 NRTH-1703670						
	DEED BOOK 1108 PG-436						
	FULL MARKET VALUE	102,083					

STATE OF NEW YORK
 COUNTY - St Lawrence
 TOWN - Potsdam
 VILLAGE - Potsdam
 SWIS - 407403

2 0 1 2 T E N T A T I V E A S S E S S M E N T R O L L
 T A X A B L E SECTION OF THE ROLL - 1
 THESE ASSESSMENTS ARE ALSO USED FOR VILLAGE PURPOSES
 TAX MAP NUMBER SEQUENCE
 UNIFORM PERCENT OF VALUE IS 096.00
 UNIFORM PERCENT OF VALUE IS 096.00

PAGE 489
 VALUATION DATE-JUL 01, 2011
 TAXABLE STATUS DATE-MAR 01, 2012

TAX MAP PARCEL NUMBER	PROPERTY LOCATION & CLASS	ASSESSMENT	EXEMPTION CODE	VILLAGE	COUNTY	TOWN	SCHOOL
CURRENT OWNERS NAME	SCHOOL DISTRICT	LAND	TAX DESCRIPTION	TAXABLE VALUE			
CURRENT OWNERS ADDRESS	PARCEL SIZE/GRID COORD	TOTAL	SPECIAL DISTRICTS	ACCOUNT NO.			
***** 64.058-8-16 *****							
64.058-8-16	5 Pleasant St						
Ludlam Robert	210 1 Family Res		Basic Star 41854	0	0	0	28,800
Ludlam Jill	Potsdam 2 407402	8,700	VILLAGE TAXABLE VALUE		94,000		
5 Pleasant St	96sp55000	94,000	COUNTY TAXABLE VALUE		94,000		
Potsdam, NY 13676	88sp55000		TOWN TAXABLE VALUE		94,000		
	X		SCHOOL TAXABLE VALUE		65,200		
	FRNT 56.00 DPTH 164.00						
	BANK8888869						
	EAST-0330198 NRTH-1703455						
	DEED BOOK 1098 PG-109						
	FULL MARKET VALUE	97,917					
***** 64.058-8-17 *****							
64.058-8-17	5 1/2 Pleasant St						1- 94-12
Travis Betsy Lee	210 1 Family Res		Vet Chg of 41003	25,502	0	25,502	0
5 1/2 Pleasant St	Potsdam 2 407402	8,700	Vet Pro Ra 41112	0	27,554	0	0
Potsdam, NY 13676	X	86,000	Enhanced S 41834	0	0	0	59,710
	X		VILLAGE TAXABLE VALUE		60,498		
	X		COUNTY TAXABLE VALUE		58,446		
	FRNT 56.00 DPTH 164.00		TOWN TAXABLE VALUE		60,498		
	EAST-0330255 NRTH-1703453		SCHOOL TAXABLE VALUE		26,290		
	DEED BOOK 871 PG-00813						
	FULL MARKET VALUE	89,583					
***** 64.058-8-18 *****							
64.058-8-18	11 Beal St						8-110- 6
Rogers Robert T	484 1 use sm bld		VILLAGE TAXABLE VALUE		125,000		
11 Beal St	Potsdam 2 407402	16,600	COUNTY TAXABLE VALUE		125,000		
Potsdam, NY 13676-2711	Re: Doctor's Office	125,000	TOWN TAXABLE VALUE		125,000		
	X		SCHOOL TAXABLE VALUE		125,000		
	X						
	FRNT 58.00 DPTH 94.00						
	EAST-0330292 NRTH-1703179						
	DEED BOOK 934 PG-01066						
	FULL MARKET VALUE	130,208					
***** 64.058-8-19 *****							
64.058-8-19	7 Beal St						1- 74- 8
Potsdam Laundry & Dry Cleaners	482 Det row bldg		VILLAGE TAXABLE VALUE		136,000		
7 Beal St	Potsdam 2 407402	22,600	COUNTY TAXABLE VALUE		136,000		
Potsdam, NY 13676	X	136,000	TOWN TAXABLE VALUE		136,000		
	X		SCHOOL TAXABLE VALUE		136,000		
	X						
	FRNT 112.00 DPTH 94.00						
	EAST-0330284 NRTH-1703087						
	FULL MARKET VALUE	141,667					

STATE OF NEW YORK
 COUNTY - St Lawrence
 TOWN - Potsdam
 VILLAGE - Potsdam
 SWIS - 407403

2 0 1 2 T E N T A T I V E A S S E S S M E N T R O L L
 T A X A B L E SECTION OF THE ROLL - 1
 THESE ASSESSMENTS ARE ALSO USED FOR VILLAGE PURPOSES
 TAX MAP NUMBER SEQUENCE
 UNIFORM PERCENT OF VALUE IS 096.00
 UNIFORM PERCENT OF VALUE IS 096.00

PAGE 490
 VALUATION DATE-JUL 01, 2011
 TAXABLE STATUS DATE-MAR 01, 2012

TAX MAP PARCEL NUMBER	PROPERTY LOCATION & CLASS	ASSESSMENT	EXEMPTION CODE	VILLAGE	COUNTY	TOWN	SCHOOL
CURRENT OWNERS NAME	SCHOOL DISTRICT	LAND	TAX DESCRIPTION	TAXABLE VALUE			
CURRENT OWNERS ADDRESS	PARCEL SIZE/GRID COORD	TOTAL	SPECIAL DISTRICTS				ACCOUNT NO.

64.058-8-20	5 Beal St			64.058-8-20			8-110- 5
Demo David	485 >luse sm bld		Empire Zon 47670	12,000	12,000	12,000	12,000
Demo Jeffrey	Potsdam 2 407402	25,400	VILLAGE TAXABLE VALUE		112,000		
Attn: D&D Realty	91sp125000	124,000	COUNTY TAXABLE VALUE		112,000		
7 Beal St	X		TOWN TAXABLE VALUE		112,000		
Potsdam, NY 13676	X		SCHOOL TAXABLE VALUE		112,000		
	FRNT 156.00 DPTH 94.00						
	EAST-0330277 NRTH-1702953						
	DEED BOOK 1106 PG-465						
	FULL MARKET VALUE	129,167					

STATE OF NEW YORK
 COUNTY - St Lawrence
 TOWN - Potsdam
 VILLAGE - Potsdam
 SWIS - 407403

2 0 1 2 T E N T A T I V E A S S E S S M E N T R O L L
 T A X A B L E SECTION OF THE ROLL - 1
 THESE ASSESSMENTS ARE ALSO USED FOR VILLAGE PURPOSES
 M A P S E C T I O N - 064
 S U B - S E C T I O N - 058
 UNIFORM PERCENT OF VALUE IS 096.00

PAGE 491
 VALUATION DATE-JUL 01, 2011
 TAXABLE STATUS DATE-MAR 01, 2012
 RPS150/V04/L015
 CURRENT DATE 4/25/2012

*** S P E C I A L D I S T R I C T S U M M A R Y ***

CODE	DISTRICT NAME	TOTAL PARCELS	EXTENSION TYPE	EXTENSION VALUE	AD VALOREM VALUE	EXEMPT AMOUNT	TAXABLE VALUE
EZ002	Empire Zone	2	TOTAL C		427,700		427,700

*** S C H O O L D I S T R I C T S U M M A R Y ***

CODE	DISTRICT NAME	TOTAL PARCELS	ASSESSED LAND	ASSESSED TOTAL	EXEMPT AMOUNT	TOTAL TAXABLE	STAR AMOUNT	STAR TAXABLE
407402	Potsdam 2	150	2664,400	19629,300	1447,340	18181,960	1024,780	17157,180
	S U B - T O T A L	150	2664,400	19629,300	1447,340	18181,960	1024,780	17157,180
	T O T A L	150	2664,400	19629,300	1447,340	18181,960	1024,780	17157,180

*** S Y S T E M C O D E S S U M M A R Y ***

NO SYSTEM EXEMPTIONS AT THIS LEVEL

*** E X E M P T I O N S U M M A R Y ***

CODE	DESCRIPTION	TOTAL PARCELS	VILLAGE	COUNTY	TOWN	SCHOOL
38260	Municipal	3	632,100	632,100	632,100	632,100
41003	Vet Chg of	2	48,453		48,453	
41112	Vet Pro Ra	2		58,687		
41121	Vet - Wart	1		8,100	8,100	
41127	Vet - Wart	1	8,100			
41131	Vet - Comb	3		43,875	43,875	
41137	Vet - Comb	3	43,875			
41141	Vet - Disa	1		5,050	5,050	
41147	Vet - Disa	1	5,050			
41692	RPTL466_f	1		2,880		
41800	Aged - All	1	5,625	1,534	5,625	17,100
41802	Aged - Cou	1		20,000		
41803	Aged - Tow	1			20,000	
41804	Aged - Sch	1				20,000

STATE OF NEW YORK
 COUNTY - St Lawrence
 TOWN - Potsdam
 VILLAGE - Potsdam
 SWIS - 407403

2 0 1 2 T E N T A T I V E A S S E S S M E N T R O L L
 T A X A B L E SECTION OF THE ROLL - 1
 THESE ASSESSMENTS ARE ALSO USED FOR VILLAGE PURPOSES
 M A P S E C T I O N - 064
 S U B - S E C T I O N - 058
 UNIFORM PERCENT OF VALUE IS 096.00

PAGE 492
 VALUATION DATE-JUL 01, 2011
 TAXABLE STATUS DATE-MAR 01, 2012
 RPS150/V04/L015
 CURRENT DATE 4/25/2012

*** E X E M P T I O N S U M M A R Y ***

CODE	DESCRIPTION	TOTAL PARCELS	VILLAGE	COUNTY	TOWN	SCHOOL
41807	Aged - Vil	1	16,000			
41834	Enhanced S	8				345,430
41854	Basic Star	24				679,350
44212	Home Imp -	1		7,500		
44216	Home Impro	2			14,390	14,390
44217	Home Impro	2	14,390			
47670	Empire Zon	10	763,750	763,750	763,750	763,750
	T O T A L	70	1537,343	1543,476	1541,343	2472,120

*** G R A N D T O T A L S ***

ROLL SEC	DESCRIPTION	TOTAL PARCELS	ASSESSED LAND	ASSESSED TOTAL	TAXABLE VILLAGE	TAXABLE COUNTY	TAXABLE TOWN	TAXABLE SCHOOL	STAR TAXABLE
1	TAXABLE	150	2664,400	19629,300	18091,957	18085,824	18087,957	18181,960	17157,180

STATE OF NEW YORK
 COUNTY - St Lawrence
 TOWN - Potsdam
 VILLAGE - Potsdam
 SWIS - 407403

2 0 1 2 T E N T A T I V E A S S E S S M E N T R O L L
 T A X A B L E SECTION OF THE ROLL - 1
 THESE ASSESSMENTS ARE ALSO USED FOR VILLAGE PURPOSES
 TAX MAP NUMBER SEQUENCE
 UNIFORM PERCENT OF VALUE IS 096.00
 UNIFORM PERCENT OF VALUE IS 096.00

PAGE 493
 VALUATION DATE-JUL 01, 2011
 TAXABLE STATUS DATE-MAR 01, 2012

TAX MAP PARCEL NUMBER	PROPERTY LOCATION & CLASS	ASSESSMENT	EXEMPTION CODE	VILLAGE	COUNTY	TOWN	SCHOOL
CURRENT OWNERS NAME	SCHOOL DISTRICT	LAND	TAX DESCRIPTION	TAXABLE VALUE			
CURRENT OWNERS ADDRESS	PARCEL SIZE/GRID COORD	TOTAL	SPECIAL DISTRICTS				ACCOUNT NO.

64.059-2-8	28 Leroy St 210 1 Family Res Potsdam 2 407402	9,300	Basic Star 41854	0	0	0	1- 59- 6 28,800
Andrescu Daniel			VILLAGE TAXABLE VALUE		106,000		
Andrescu Emanuela S	2011sp120000	106,000	COUNTY TAXABLE VALUE		106,000		
28 Leroy St	86sp62000		TOWN TAXABLE VALUE		106,000		
Potsdam, NY 13676	X		SCHOOL TAXABLE VALUE		77,200		
	FRNT 71.00 DPTH 153.00						
	EAST-0331194 NRTH-1703766						
	DEED BOOK 2011 PG-12796						
	FULL MARKET VALUE	110,417					

64.059-2-9	28 Pleasant St 215 1 Fam Res w/ Potsdam 2 407402	11,400	Basic Star 41854	0	0	0	1- 67-10 28,800
Nagel Jay R			VILLAGE TAXABLE VALUE		140,000		
Nagel Barbara	X	140,000	COUNTY TAXABLE VALUE		140,000		
28 Pleasant St	X		TOWN TAXABLE VALUE		140,000		
Potsdam, NY 13676-1724	X		SCHOOL TAXABLE VALUE		111,200		
	FRNT 119.00 DPTH 167.00						
	EAST-0331232 NRTH-1703660						
	DEED BOOK 813 PG-00250						
	FULL MARKET VALUE	145,833					

64.059-2-10	26 Pleasant St 210 1 Family Res Potsdam 2 407402	9,200	Basic Star 41854	0	0	0	1- 86- 3 28,800
Lee Joseph Y			VILLAGE TAXABLE VALUE		291,000		
Lee Kristine G	2001sp140000	291,000	COUNTY TAXABLE VALUE		291,000		
26 Pleasant St	2006sp275000		TOWN TAXABLE VALUE		291,000		
Potsdam, NY 13676	2006sp291000		SCHOOL TAXABLE VALUE		262,200		
	FRNT 76.00 DPTH 143.00						
	BANK8888869						
	EAST-0331150 NRTH-1703656						
	DEED BOOK 2006 PG-15918						
	FULL MARKET VALUE	303,125					

64.059-2-11	24 Pleasant St 210 1 Family Res Potsdam 2 407402	11,000	Vet - Comb 41131	0	19,200	19,200	1- 57- 1 0
Davidson William E			Vet - Comb 41137	19,200	0	0	0
PO Box 328	X	100,000	Enhanced S 41834	0	0	0	59,710
Potsdam, NY 13676	89sp51500		VILLAGE TAXABLE VALUE		80,800		
	89x214x99x71x10x143		COUNTY TAXABLE VALUE		80,800		
	FRNT 89.00 DPTH 214.00		TOWN TAXABLE VALUE		80,800		
	EAST-0331064 NRTH-1703707		SCHOOL TAXABLE VALUE		40,290		
	DEED BOOK 1033 PG-00526						
	FULL MARKET VALUE	104,167					

STATE OF NEW YORK
 COUNTY - St Lawrence
 TOWN - Potsdam
 VILLAGE - Potsdam
 SWIS - 407403

2 0 1 2 T E N T A T I V E A S S E S S M E N T R O L L
 T A X A B L E SECTION OF THE ROLL - 1
 THESE ASSESSMENTS ARE ALSO USED FOR VILLAGE PURPOSES
 TAX MAP NUMBER SEQUENCE
 UNIFORM PERCENT OF VALUE IS 096.00
 UNIFORM PERCENT OF VALUE IS 096.00

PAGE 494
 VALUATION DATE-JUL 01, 2011
 TAXABLE STATUS DATE-MAR 01, 2012

TAX MAP PARCEL NUMBER	PROPERTY LOCATION & CLASS	ASSESSMENT	EXEMPTION CODE-----VILLAGE-----COUNTY-----TOWN-----SCHOOL	TAXABLE VALUE	ACCOUNT NO.
CURRENT OWNERS NAME	SCHOOL DISTRICT	LAND	TAX DESCRIPTION		
CURRENT OWNERS ADDRESS	PARCEL SIZE/GRID COORD	TOTAL	SPECIAL DISTRICTS		
***** 64.059-2-12 *****					
	22 Pleasant St				1- 33-13
64.059-2-12	210 1 Family Res		Basic Star 41854	0	28,800
Whitesell Thomas	Potsdam 2 407402	10,900	VILLAGE TAXABLE VALUE	78,500	
Whitesell Joela	96sp60000	78,500	COUNTY TAXABLE VALUE	78,500	
22 Pleasant St	X		TOWN TAXABLE VALUE	78,500	
Potsdam, NY 13676	87x215x84x215 90Sp55439		SCHOOL TAXABLE VALUE	49,700	
	FRNT 87.00 DPTH 215.00				
	EAST-0330966 NRTH-1703691				
	DEED BOOK 1104 PG-504				
	FULL MARKET VALUE	81,771			
***** 64.059-2-13 *****					
	20 Pleasant St				1- 32- 9
64.059-2-13	220 2 Family Res		Basic Star 41854	0	28,800
Gao Ning	Potsdam 2 407402	21,000	Home Imp - 44212	0	0
Li Yuzhuo	2009sp55000	300,000	Home Impro 44216	0	43,750
20 Pleasant St	X		Home Impro 44217	43,750	0
Potsdam, NY 13676	X		VILLAGE TAXABLE VALUE	256,250	
	FRNT 66.00 DPTH 215.00		COUNTY TAXABLE VALUE	256,250	
	EAST-0330898 NRTH-1703694		TOWN TAXABLE VALUE	256,250	
	DEED BOOK 2009 PG-20712		SCHOOL TAXABLE VALUE	227,450	
	FULL MARKET VALUE	312,500			
***** 64.059-2-14 *****					
	18 Pleasant St				1- 64- 6
64.059-2-14	210 1 Family Res		Enhanced S 41834	0	59,710
Daniels Joseph A	Potsdam 2 407402	10,000	VILLAGE TAXABLE VALUE	90,000	
18 Pleasant St	X	90,000	COUNTY TAXABLE VALUE	90,000	
Potsdam, NY 13676	X		TOWN TAXABLE VALUE	90,000	
	90sp31000		SCHOOL TAXABLE VALUE	30,290	
	FRNT 68.00 DPTH 215.00				
	EAST-0330836 NRTH-1703692				
	DEED BOOK 1040 PG-00962				
	FULL MARKET VALUE	93,750			
***** 64.059-2-15 *****					
	16 Pleasant St				1- 53- 2
64.059-2-15	210 1 Family Res		Basic Star 41854	0	28,800
Forgacs Gabor	Potsdam 2 407402	10,400	VILLAGE TAXABLE VALUE	110,000	
Szoke Marta	X	110,000	COUNTY TAXABLE VALUE	110,000	
16 Pleasant St	87sp60000		TOWN TAXABLE VALUE	110,000	
Potsdam, NY 13676-1724	75x90x14x124x64x215		SCHOOL TAXABLE VALUE	81,200	
	FRNT 75.00 DPTH 215.00				
	EAST-0330760 NRTH-1703688				
	DEED BOOK 1008 PG-00434				
	FULL MARKET VALUE	114,583			

STATE OF NEW YORK
 COUNTY - St Lawrence
 TOWN - Potsdam
 VILLAGE - Potsdam
 SWIS - 407403

2 0 1 2 T E N T A T I V E A S S E S S M E N T R O L L
 T A X A B L E SECTION OF THE ROLL - 1
 THESE ASSESSMENTS ARE ALSO USED FOR VILLAGE PURPOSES
 TAX MAP NUMBER SEQUENCE
 UNIFORM PERCENT OF VALUE IS 096.00
 UNIFORM PERCENT OF VALUE IS 096.00

PAGE 495
 VALUATION DATE-JUL 01, 2011
 TAXABLE STATUS DATE-MAR 01, 2012

TAX MAP PARCEL NUMBER	PROPERTY LOCATION & CLASS	ASSESSMENT	EXEMPTION CODE	VILLAGE	COUNTY	TOWN	SCHOOL
CURRENT OWNERS NAME	SCHOOL DISTRICT	LAND	TAX DESCRIPTION	TAXABLE VALUE			
CURRENT OWNERS ADDRESS	PARCEL SIZE/GRID COORD	TOTAL	SPECIAL DISTRICTS			ACCOUNT NO.	
***** 64.059-2-16 *****							
14 1/2 Pleasant St						1- 68-13	
64.059-2-16	220 2 Family Res		Basic Star 41854	0	0	0	28,800
Joyce Michael L	Potsdam 2 407402	9,300	VILLAGE TAXABLE VALUE				111,500
Joyce Terri E	2010sp110,000	111,500	COUNTY TAXABLE VALUE				111,500
14 1/2 Pleasant St	X		TOWN TAXABLE VALUE				111,500
Potsdam, NY 13676	56x215x67x124x14x90		SCHOOL TAXABLE VALUE				82,700
	FRNT 56.00 DPTH 215.00						
	BANK8888830						
	EAST-0330704 NRTH-1703702						
	DEED BOOK 2010 PG-14047						
	FULL MARKET VALUE	116,146					
***** 64.059-2-17 *****							
14 Pleasant St						1- 43- 6	
64.059-2-17	210 1 Family Res		Basic Star 41854	0	0	0	28,800
Frascatore Mark	Potsdam 2 407402	9,200	VILLAGE TAXABLE VALUE				163,000
Frascatore Christine	08/03 SP 159000	163,000	COUNTY TAXABLE VALUE				163,000
14 Pleasant St	86sp68000/90sp85000		TOWN TAXABLE VALUE				163,000
Potsdam, NY 13676	X		SCHOOL TAXABLE VALUE				134,200
	FRNT 86.00 DPTH 131.50						
	BANK8888173						
	EAST-0330627 NRTH-1703659						
	DEED BOOK 2003 PG-15068						
	FULL MARKET VALUE	169,792					
***** 64.059-2-18 *****							
17 Waverly St						1-102- 6	
64.059-2-18	210 1 Family Res		Basic Star 41854	0	0	0	28,800
Davis Pota	Potsdam 2 407402	6,700	VILLAGE TAXABLE VALUE				90,000
Davis Stephen	X	90,000	COUNTY TAXABLE VALUE				90,000
17 Waverly St	X		TOWN TAXABLE VALUE				90,000
Potsdam, NY 13676	144x75x38x26x106x47		SCHOOL TAXABLE VALUE				61,200
	FRNT 144.00 DPTH 47.00						
	EAST-0330555 NRTH-1703676						
	DEED BOOK 1077 PG-857						
	FULL MARKET VALUE	93,750					
***** 64.059-2-19 *****							
19 Waverly St						1- 36-11	
64.059-2-19	210 1 Family Res		Basic Star 41854	0	0	0	28,800
Komara Edward M	Potsdam 2 407402	8,800	VILLAGE TAXABLE VALUE				118,700
PO Box 984	2005sp112000	118,700	COUNTY TAXABLE VALUE				118,700
Potsdam, NY 13676	71x132x57x57x14x75		TOWN TAXABLE VALUE				118,700
	FRNT 71.00 DPTH 132.00		SCHOOL TAXABLE VALUE				89,900
	BANK8888869						
	EAST-0330596 NRTH-1703768						
	DEED BOOK 2005 PG-11943						
	FULL MARKET VALUE	123,646					

STATE OF NEW YORK
 COUNTY - St Lawrence
 TOWN - Potsdam
 VILLAGE - Potsdam
 SWIS - 407403

2 0 1 2 T E N T A T I V E A S S E S S M E N T R O L L
 T A X A B L E SECTION OF THE ROLL - 1
 THESE ASSESSMENTS ARE ALSO USED FOR VILLAGE PURPOSES
 TAX MAP NUMBER SEQUENCE
 UNIFORM PERCENT OF VALUE IS 096.00
 UNIFORM PERCENT OF VALUE IS 096.00

PAGE 496
 VALUATION DATE-JUL 01, 2011
 TAXABLE STATUS DATE-MAR 01, 2012

TAX MAP PARCEL NUMBER	PROPERTY LOCATION & CLASS	ASSESSMENT	EXEMPTION CODE	VILLAGE	COUNTY	TOWN	SCHOOL
CURRENT OWNERS NAME	SCHOOL DISTRICT	LAND	TAX DESCRIPTION	TAXABLE VALUE			
CURRENT OWNERS ADDRESS	PARCEL SIZE/GRID COORD	TOTAL	SPECIAL DISTRICTS	ACCOUNT NO.			
***** 64.059-2-20 *****							
	21 Waverly St					1-	8-11
64.059-2-20	210 1 Family Res		Vet - Comb 41131	0	19,200	19,200	0
Crary Robert	Potsdam 2 407402	8,100	Vet - Comb 41137	19,200	0	0	0
Crary Catherine A	08/03 SP 62000	78,500	Basic Star 41854	0	0	0	28,800
21 Waverly St	X		VILLAGE TAXABLE VALUE		59,300		
Potsdam, NY 13676	X		COUNTY TAXABLE VALUE		59,300		
	FRNT 50.00 DPTH 165.00		TOWN TAXABLE VALUE		59,300		
	BANK8888869		SCHOOL TAXABLE VALUE		49,700		
	EAST-0330616 NRTH-1703825						
	DEED BOOK 2003 PG-16759						
	FULL MARKET VALUE	81,771					
***** 64.059-2-21 *****							
	23 Waverly St					1-	66- 9
64.059-2-21	230 3 Family Res		VILLAGE TAXABLE VALUE		60,000		
Porter Clark R	Potsdam 2 407402	8,100	COUNTY TAXABLE VALUE		60,000		
559D County Route 24	96sp40000, 96Sp30000	60,000	TOWN TAXABLE VALUE		60,000		
Gouverneur, NY 13642	90sp80000<		SCHOOL TAXABLE VALUE		60,000		
	08/03 SP 25000						
	FRNT 50.00 DPTH 165.00						
	EAST-0330611 NRTH-1703872						
	DEED BOOK 2003 PG-15201						
	FULL MARKET VALUE	62,500					
***** 64.059-4-1 *****							
	17 Pleasant St					1-	20-12
64.059-4-1	210 1 Family Res		Basic Star 41854	0	0	0	28,800
Parry Jonathan L	Potsdam 2 407402	8,400	VILLAGE TAXABLE VALUE		105,500		
West Kurt H	2007sp105000	105,500	COUNTY TAXABLE VALUE		105,500		
17 Pleasant St	X		TOWN TAXABLE VALUE		105,500		
Potsdam, NY 13676	X		SCHOOL TAXABLE VALUE		76,700		
	FRNT 83.00 DPTH 112.00						
	BANK8888869						
	EAST-0330576 NRTH-1703474						
	DEED BOOK 2007 PG-12367						
	FULL MARKET VALUE	109,896					
***** 64.059-4-2 *****							
	19 Pleasant St					1-	95-10
64.059-4-2	210 1 Family Res		Basic Star 41854	0	0	0	28,800
Glasser Lawrence	Potsdam 2 407402	11,300	VILLAGE TAXABLE VALUE		127,500		
Glasser Judith	X	127,500	COUNTY TAXABLE VALUE		127,500		
19 Pleasant St	X		TOWN TAXABLE VALUE		127,500		
Potsdam, NY 13676	X		SCHOOL TAXABLE VALUE		98,700		
	FRNT 116.00 DPTH 164.00						
	EAST-0330684 NRTH-1703462						
	DEED BOOK 920 PG-00467						
	FULL MARKET VALUE	132,813					

STATE OF NEW YORK
 COUNTY - St Lawrence
 TOWN - Potsdam
 VILLAGE - Potsdam
 SWIS - 407403

2 0 1 2 T E N T A T I V E A S S E S S M E N T R O L L
 T A X A B L E SECTION OF THE ROLL - 1
 THESE ASSESSMENTS ARE ALSO USED FOR VILLAGE PURPOSES
 TAX MAP NUMBER SEQUENCE
 UNIFORM PERCENT OF VALUE IS 096.00
 UNIFORM PERCENT OF VALUE IS 096.00

PAGE 497
 VALUATION DATE-JUL 01, 2011
 TAXABLE STATUS DATE-MAR 01, 2012

TAX MAP PARCEL NUMBER	PROPERTY LOCATION & CLASS	ASSESSMENT	EXEMPTION CODE	VILLAGE	COUNTY	TOWN	SCHOOL
CURRENT OWNERS NAME	SCHOOL DISTRICT	LAND	TAX DESCRIPTION	TAXABLE VALUE			
CURRENT OWNERS ADDRESS	PARCEL SIZE/GRID COORD	TOTAL	SPECIAL DISTRICTS				ACCOUNT NO.

64.059-4-3	21 Pleasant St 210 1 Family Res Potsdam 2 407402	9,300	VILLAGE TAXABLE VALUE	108,000	64.059-4-3	1- 47- 8	
Lindsey John R	X	108,000	COUNTY TAXABLE VALUE	108,000			
Lindsey Amornrat P	86sp65000		TOWN TAXABLE VALUE	108,000			
62 Elm St	89sp72000/94sp80000		SCHOOL TAXABLE VALUE	108,000			
Potsdam, NY 13676	FRNT 66.00 DPTH 165.00 EAST-0330766 NRTH-1703460 DEED BOOK 2008 PG-3424 FULL MARKET VALUE 112,500						

64.059-4-4	23 Pleasant St 411 Apartment Potsdam 2 407402	23,400	VILLAGE TAXABLE VALUE	86,500	64.059-4-4	1- 92- 7	
Cameron Jason	2002sp70000	86,500	COUNTY TAXABLE VALUE	86,500			
Cameron Valerie K	2005sp83000		TOWN TAXABLE VALUE	86,500			
6937 State Highway 56	2011sp87000		SCHOOL TAXABLE VALUE	86,500			
Potsdam, NY 13676	FRNT 66.00 DPTH 165.00 BANK8888869 EAST-0330833 NRTH-1703448 DEED BOOK 2011 PG-12099 FULL MARKET VALUE 90,104						

64.059-4-5.1	25 Pleasant St 210 1 Family Res Potsdam 2 407402	13,100	Enhanced S 41834	0	64.059-4-5.1	1- 47-14	
Sheedy Stuart R	2004sp81500	135,000	VILLAGE TAXABLE VALUE	135,000		0 59,710	
Sheedy Mary H	2007sp135000		COUNTY TAXABLE VALUE	135,000			
25 Pleasant St	X		TOWN TAXABLE VALUE	135,000			
Potsdam, NY 13676	FRNT 153.00 DPTH 180.00 EAST-0330903 NRTH-1703450 DEED BOOK 2007 PG-772 FULL MARKET VALUE 140,625		SCHOOL TAXABLE VALUE	75,290			

64.059-4-7	29 Pleasant St 210 1 Family Res Potsdam 2 407402	8,600	VILLAGE TAXABLE VALUE	103,000	64.059-4-7	1- 83-11	
Araujo Marcelo G	99sp46000	103,000	COUNTY TAXABLE VALUE	103,000			
Araujo RYANNE C	2004sp80500		TOWN TAXABLE VALUE	103,000			
6930 Spinning Seed	2002sp53000		SCHOOL TAXABLE VALUE	103,000			
Columbia, MD 21045	FRNT 54.00 DPTH 180.00 BANK8888869 EAST-0331043 NRTH-1703455 DEED BOOK 2004 PG-16298 FULL MARKET VALUE 107,292						

STATE OF NEW YORK
 COUNTY - St Lawrence
 TOWN - Potsdam
 VILLAGE - Potsdam
 SWIS - 407403

2 0 1 2 T E N T A T I V E A S S E S S M E N T R O L L
 T A X A B L E SECTION OF THE ROLL - 1
 THESE ASSESSMENTS ARE ALSO USED FOR VILLAGE PURPOSES
 TAX MAP NUMBER SEQUENCE
 UNIFORM PERCENT OF VALUE IS 096.00
 UNIFORM PERCENT OF VALUE IS 096.00

PAGE 498
 VALUATION DATE-JUL 01, 2011
 TAXABLE STATUS DATE-MAR 01, 2012

TAX MAP PARCEL NUMBER	PROPERTY LOCATION & CLASS	ASSESSMENT	EXEMPTION CODE	VILLAGE	COUNTY	TOWN	SCHOOL
CURRENT OWNERS NAME	SCHOOL DISTRICT	LAND	TAX DESCRIPTION	TAXABLE VALUE			
CURRENT OWNERS ADDRESS	PARCEL SIZE/GRID COORD	TOTAL	SPECIAL DISTRICTS				ACCOUNT NO.
***** 64.059-4-8 *****							
	31 Pleasant St						1- 7-14
64.059-4-8	220 2 Family Res		Aged - All 41800	0	34,750	34,750	34,750
Wiejak Joseph	Potsdam 2 407402	10,400	Aged - Vil 41807	34,750	0	0	0
31 Pleasant St	X	69,500	Enhanced S 41834	0	0	0	34,750
Potsdam, NY 13676	86sp43000		VILLAGE TAXABLE VALUE		34,750		
	X		COUNTY TAXABLE VALUE		34,750		
	FRNT 99.00 DPTH 155.00		TOWN TAXABLE VALUE		34,750		
	EAST-0331120 NRTH-1703458		SCHOOL TAXABLE VALUE		0		
	DEED BOOK 2006 PG-20706						
	FULL MARKET VALUE	72,396					
***** 64.059-4-11 *****							
	20 Leroy St						1- 56-11
64.059-4-11	210 1 Family Res		Basic Star 41854	0	0	0	28,800
Mcgrath Paul B	Potsdam 2 407402	9,200	VILLAGE TAXABLE VALUE		155,000		
20 Leroy St	X	155,000	COUNTY TAXABLE VALUE		155,000		
Potsdam, NY 13676	X		TOWN TAXABLE VALUE		155,000		
	109x107x111x116		SCHOOL TAXABLE VALUE		126,200		
	FRNT 109.00 DPTH 111.50						
	EAST-0331852 NRTH-1703509						
	DEED BOOK 961 PG-00089						
	FULL MARKET VALUE	161,458					
***** 64.059-4-12 *****							
	18 Broad St						1- 2-11
64.059-4-12	210 1 Family Res		VILLAGE TAXABLE VALUE		106,000		
Peters Gabrielle P	Potsdam 2 407402	9,200	COUNTY TAXABLE VALUE		106,000		
155 Stoddard Rd	99sp89000	106,000	TOWN TAXABLE VALUE		106,000		
Lakeside, CT 06758	X		SCHOOL TAXABLE VALUE		106,000		
	2009sp116000						
	FRNT 83.00 DPTH 132.00						
	EAST-0331118 NRTH-1703311						
	DEED BOOK 2009 PG-10193						
	FULL MARKET VALUE	110,417					
***** 64.059-4-13 *****							
	16 Broad St						1- 46- 7
64.059-4-13	210 1 Family Res		Enhanced S 41834	0	0	0	59,710
Eshkol-Koplowitz Noa	Potsdam 2 407402	8,200	VILLAGE TAXABLE VALUE		67,500		
16 Broad St	98sp10000nv	67,500	COUNTY TAXABLE VALUE		67,500		
Potsdam, NY 13676	85sp34000		TOWN TAXABLE VALUE		67,500		
	2001sp47250		SCHOOL TAXABLE VALUE		7,790		
	FRNT 74.00 DPTH 116.00						
	EAST-0331031 NRTH-1703299						
	DEED BOOK 2001 PG-19351						
	FULL MARKET VALUE	70,313					

STATE OF NEW YORK
 COUNTY - St Lawrence
 TOWN - Potsdam
 VILLAGE - Potsdam
 SWIS - 407403

2 0 1 2 T E N T A T I V E A S S E S S M E N T R O L L
 T A X A B L E SECTION OF THE ROLL - 1
 THESE ASSESSMENTS ARE ALSO USED FOR VILLAGE PURPOSES
 TAX MAP NUMBER SEQUENCE
 UNIFORM PERCENT OF VALUE IS 096.00
 UNIFORM PERCENT OF VALUE IS 096.00

PAGE 499
 VALUATION DATE-JUL 01, 2011
 TAXABLE STATUS DATE-MAR 01, 2012

TAX MAP PARCEL NUMBER	PROPERTY LOCATION & CLASS	ASSESSMENT	EXEMPTION CODE	VILLAGE	COUNTY	TOWN	SCHOOL
CURRENT OWNERS NAME	SCHOOL DISTRICT	LAND	TAX DESCRIPTION	TAXABLE VALUE			
CURRENT OWNERS ADDRESS	PARCEL SIZE/GRID COORD	TOTAL	SPECIAL DISTRICTS				ACCOUNT NO.
***** 64.059-4-14 *****							
	14 Broad St						1- 20-13
64.059-4-14	210 1 Family Res		Clergy 41400	1,500	1,500	1,500	1,500
Clark Russell W	Potsdam 2 407402	7,900	Enhanced S 41834	0	0	0	59,710
14 Broad St	X	72,500	VILLAGE TAXABLE VALUE		71,000		
Potsdam, NY 13676	X		COUNTY TAXABLE VALUE		71,000		
	87sp44000/89sp55000		TOWN TAXABLE VALUE		71,000		
	FRNT 66.00 DPTH 116.00		SCHOOL TAXABLE VALUE		11,290		
	EAST-0330964 NRTH-1703299						
	DEED BOOK 1030 PG-00948						
	FULL MARKET VALUE	75,521					
***** 64.059-4-15 *****							
	12 Broad St						1- 50-12
64.059-4-15	210 1 Family Res		Basic Star 41854	0	0	0	28,800
Bartlett James W	Potsdam 2 407402	7,900	VILLAGE TAXABLE VALUE		38,500		
30 Waverly St	2005sp36000	38,500	COUNTY TAXABLE VALUE		38,500		
Potsdam, NY 13676	X		TOWN TAXABLE VALUE		38,500		
	X		SCHOOL TAXABLE VALUE		9,700		
	FRNT 66.00 DPTH 116.00						
	EAST-0330896 NRTH-1703301						
	DEED BOOK 2005 PG-9613						
	FULL MARKET VALUE	40,104					
***** 64.059-4-16 *****							
	10 Broad St						1- 64- 7
64.059-4-16	210 1 Family Res		Basic Star 41854	0	0	0	28,800
Merriman Ranota	Potsdam 2 407402	8,400	VILLAGE TAXABLE VALUE		65,000		
10 Broad St	X	65,000	COUNTY TAXABLE VALUE		65,000		
Potsdam, NY 13676	X		TOWN TAXABLE VALUE		65,000		
	X		SCHOOL TAXABLE VALUE		36,200		
	FRNT 66.00 DPTH 130.00						
	EAST-0330831 NRTH-1703313						
	DEED BOOK 924 PG-00307						
	FULL MARKET VALUE	67,708					
***** 64.059-4-17 *****							
	8 Broad St						1- 28- 4
64.059-4-17	210 1 Family Res		Vet - Wart 41121	0	11,325	11,325	0
Eldridge Mildred	Potsdam 2 407402	8,400	Vet - Wart 41127	11,325	0	0	0
8 Broad St	X	75,500	Enhanced S 41834	0	0	0	59,710
Potsdam, NY 13676	X		VILLAGE TAXABLE VALUE		64,175		
	X		COUNTY TAXABLE VALUE		64,175		
	FRNT 66.00 DPTH 130.00		TOWN TAXABLE VALUE		64,175		
	EAST-0330766 NRTH-1703309		SCHOOL TAXABLE VALUE		15,790		
	DEED BOOK 731 PG-00106						
	FULL MARKET VALUE	78,646					

STATE OF NEW YORK
 COUNTY - St Lawrence
 TOWN - Potsdam
 VILLAGE - Potsdam
 SWIS - 407403

2 0 1 2 T E N T A T I V E A S S E S S M E N T R O L L
 T A X A B L E SECTION OF THE ROLL - 1
 THESE ASSESSMENTS ARE ALSO USED FOR VILLAGE PURPOSES
 TAX MAP NUMBER SEQUENCE
 UNIFORM PERCENT OF VALUE IS 096.00
 UNIFORM PERCENT OF VALUE IS 096.00

PAGE 500
 VALUATION DATE-JUL 01, 2011
 TAXABLE STATUS DATE-MAR 01, 2012

TAX MAP PARCEL NUMBER	PROPERTY LOCATION & CLASS	ASSESSMENT	EXEMPTION CODE	VILLAGE	COUNTY	TOWN	SCHOOL
CURRENT OWNERS NAME	SCHOOL DISTRICT	LAND	TAX DESCRIPTION	TAXABLE VALUE			
CURRENT OWNERS ADDRESS	PARCEL SIZE/GRID COORD	TOTAL	SPECIAL DISTRICTS				ACCOUNT NO.

64.059-4-18	6 Broad St 220 2 Family Res			VILLAGE TAXABLE VALUE	90,000		1- 72- 2
Macmahon Thomas F	Potsdam 2 407402	8,400		COUNTY TAXABLE VALUE	90,000		
10 Goodrich St	90sp59000	90,000		TOWN TAXABLE VALUE	90,000		
Canton, NY 13617	X			SCHOOL TAXABLE VALUE	90,000		
	X						
	FRNT 66.00 DPTH 130.00						
	EAST-0330701 NRTH-1703309						
	DEED BOOK 2001 PG-20131						
	FULL MARKET VALUE	93,750					

64.059-4-19	4 Broad St 220 2 Family Res			VILLAGE TAXABLE VALUE	58,500		1- 82- 4
Broad Wave Enterprises	Potsdam 2 407402	8,400		COUNTY TAXABLE VALUE	58,500		
30 Waverly St	2008sp13700	58,500		TOWN TAXABLE VALUE	58,500		
Potsdam, NY 13676	2010sp59900			SCHOOL TAXABLE VALUE	58,500		
	X						
	FRNT 66.00 DPTH 130.00						
	BANK8888869						
	EAST-0330629 NRTH-1703306						
	DEED BOOK 2010 PG-18940						
	FULL MARKET VALUE	60,938					

64.059-4-20	2 Broad St 220 2 Family Res			VILLAGE TAXABLE VALUE	62,000		1- 87- 6
Brown Jeremy D	Potsdam 2 407402	7,100		COUNTY TAXABLE VALUE	62,000		
Brown Rebeca S	2010sp65000	62,000		TOWN TAXABLE VALUE	62,000		
214 Meadville St	X			SCHOOL TAXABLE VALUE	62,000		
Edinboro, PA 16412	X						
	FRNT 66.00 DPTH 94.00						
	BANK8888869						
	EAST-0330571 NRTH-1703294						
	DEED BOOK 2010 PG-10746						
	FULL MARKET VALUE	64,583					

64.059-4-21	13 Waverly St 210 1 Family Res			VILLAGE TAXABLE VALUE	39,000		1- 87- 5
Tannenbaum Charles	Potsdam 2 407402	4,100		COUNTY TAXABLE VALUE	39,000		
214 Sullivan St Ste 6A	97sp39500	39,000		TOWN TAXABLE VALUE	39,000		
New York, NY 10012-1354	X			SCHOOL TAXABLE VALUE	39,000		
	X						
	FRNT 36.00 DPTH 66.00						
	BANK8888869						
	EAST-0330566 NRTH-1703354						
	DEED BOOK 2005 PG-8540						
	FULL MARKET VALUE	40,625					

STATE OF NEW YORK
 COUNTY - St Lawrence
 TOWN - Potsdam
 VILLAGE - Potsdam
 SWIS - 407403

2 0 1 2 T E N T A T I V E A S S E S S M E N T R O L L
 T A X A B L E SECTION OF THE ROLL - 1
 THESE ASSESSMENTS ARE ALSO USED FOR VILLAGE PURPOSES
 TAX MAP NUMBER SEQUENCE
 UNIFORM PERCENT OF VALUE IS 096.00
 UNIFORM PERCENT OF VALUE IS 096.00

PAGE 501
 VALUATION DATE-JUL 01, 2011
 TAXABLE STATUS DATE-MAR 01, 2012

TAX MAP PARCEL NUMBER	PROPERTY LOCATION & CLASS	ASSESSMENT	EXEMPTION CODE-----VILLAGE-----COUNTY-----TOWN-----SCHOOL	TAXABLE VALUE	ACCOUNT NO.
CURRENT OWNERS NAME	SCHOOL DISTRICT	LAND	TAX DESCRIPTION		
CURRENT OWNERS ADDRESS	PARCEL SIZE/GRID COORD	TOTAL	SPECIAL DISTRICTS		

64.059-4-22	15 Waverly St 210 1 Family Res		Basic Star 41854	0	64.059-4-22 *****
Love Mike J	Potsdam 2 407402	6,000	VILLAGE TAXABLE VALUE	86,800	1- 3- 9
Love Jessica	2004sp75000	86,800	COUNTY TAXABLE VALUE	86,800	
15 Waverly St	2010sp89900		TOWN TAXABLE VALUE	86,800	
Potsdam, NY 13676	FRNT 52.00 DPTH 83.00		SCHOOL TAXABLE VALUE	58,000	
	EAST-0330578 NRTH-1703397				
	DEED BOOK 2011 PG-4779				
	FULL MARKET VALUE	90,417			

64.059-5-1	17 Leroy St 483 Converted Re		Basic Star 41854	0	64.059-5-1 *****
Roy Stephane	Potsdam 2 407402	21,800	VILLAGE TAXABLE VALUE	80,000	1- 56-13
Roy Alison Beth	2009sp83000	80,000	COUNTY TAXABLE VALUE	80,000	
17 Leroy St	X		TOWN TAXABLE VALUE	80,000	
Potsdam, NY 13676	92sp56000		SCHOOL TAXABLE VALUE	51,200	
	FRNT 59.00 DPTH 165.00				
	BANK8888869				
	EAST-0331425 NRTH-1703277				
	DEED BOOK 2009 PG-18442				
	FULL MARKET VALUE	83,333			

64.059-5-2	5 Clinton St 210 1 Family Res		Basic Star 41854	0	64.059-5-2 *****
Reichart Gregory J	Potsdam 2 407402	8,400	VILLAGE TAXABLE VALUE	84,000	1- 67- 3
Reichart Patricia	X	84,000	COUNTY TAXABLE VALUE	84,000	
5 Clinton St	X		TOWN TAXABLE VALUE	84,000	
Potsdam, NY 13676	83x111x80x61x33x105		SCHOOL TAXABLE VALUE	55,200	
	FRNT 83.00 DPTH 111.00				
	EAST-0331550 NRTH-1703244				
	DEED BOOK 933 PG-01007				
	FULL MARKET VALUE	87,500			

64.059-5-3.1	7 Clinton St 210 1 Family Res				64.059-5-3.1 *****
Salisbury Mark	Potsdam 2 407402	8,800	VILLAGE TAXABLE VALUE	67,500	1- 90-15
Salisbury Nancy	97sp40000nv	67,500	COUNTY TAXABLE VALUE	67,500	
11 Wheeler Ln	97sp45000		TOWN TAXABLE VALUE	67,500	
Norfolk, NY 13667	119x28x49x99x49x39x111		SCHOOL TAXABLE VALUE	67,500	
	FRNT 119.00 DPTH 94.00				
	EAST-0331646 NRTH-1703258				
	DEED BOOK 1106 PG-728				
	FULL MARKET VALUE	70,313			

STATE OF NEW YORK
 COUNTY - St Lawrence
 TOWN - Potsdam
 VILLAGE - Potsdam
 SWIS - 407403

2 0 1 2 T E N T A T I V E A S S E S S M E N T R O L L
 T A X A B L E SECTION OF THE ROLL - 1
 THESE ASSESSMENTS ARE ALSO USED FOR VILLAGE PURPOSES
 TAX MAP NUMBER SEQUENCE
 UNIFORM PERCENT OF VALUE IS 096.00
 UNIFORM PERCENT OF VALUE IS 096.00

PAGE 502
 VALUATION DATE-JUL 01, 2011
 TAXABLE STATUS DATE-MAR 01, 2012

TAX MAP PARCEL NUMBER	PROPERTY LOCATION & CLASS	ASSESSMENT	EXEMPTION CODE	VILLAGE	COUNTY	TOWN	SCHOOL
CURRENT OWNERS NAME	SCHOOL DISTRICT	LAND	TAX DESCRIPTION	TAXABLE VALUE			
CURRENT OWNERS ADDRESS	PARCEL SIZE/GRID COORD	TOTAL	SPECIAL DISTRICTS				ACCOUNT NO.

64.059-5-4.1	9 Clinton St 220 2 Family Res			VILLAGE TAXABLE VALUE	90,000		1- 37-11
LaBrake Louis J	Potsdam 2 407402	8,000		COUNTY TAXABLE VALUE	90,000		
LaBrake Carol A	91sp33500	90,000		TOWN TAXABLE VALUE	90,000		
9 Northmoor Pk	X			SCHOOL TAXABLE VALUE	90,000		
Massena, NY 13662	46x89x92x28						
	FRNT 76.00 DPTH 108.00						
	EAST-0331765 NRTH-1703277						
	DEED BOOK 2005 PG-19815						
	FULL MARKET VALUE	93,750					

64.059-5-6	18 Lawrence Ave 210 1 Family Res		Basic Star 41854	VILLAGE TAXABLE VALUE	0	0	1- 81- 4
German James	Potsdam 2 407402	10,200		COUNTY TAXABLE VALUE	90,000	0	28,800
18 Lawrence Ave	2001sp60000	90,000		TOWN TAXABLE VALUE	90,000		
Potsdam, NY 13676	X			SCHOOL TAXABLE VALUE	90,000		
	85sp53525/92sp67450				61,200		
	FRNT 132.00 DPTH 116.50						
	BANK8888830						
	EAST-0331948 NRTH-1703285						
	DEED BOOK 2001 PG-17363						
	FULL MARKET VALUE	93,750					

64.059-5-7	16 Lawrence Ave 220 2 Family Res			VILLAGE TAXABLE VALUE	80,000		1- 42- 7
Langlois Milton J	Potsdam 2 407402	8,400		COUNTY TAXABLE VALUE	80,000		
Langlois Gayle A	95sp55000 04/03 SP 56000	80,000		TOWN TAXABLE VALUE	80,000		
11 Bowers St	81sp35000			SCHOOL TAXABLE VALUE	80,000		
Massena, NY 13662-2104	58x181x109x30x83						
	FRNT 58.00 DPTH 150.50						
	EAST-0331877 NRTH-1703258						
	DEED BOOK 2003 PG-8005						
	FULL MARKET VALUE	83,333					

64.059-5-8	14 Lawrence Ave 210 1 Family Res		Basic Star 41854	VILLAGE TAXABLE VALUE	0	0	1- 52-11
Kirchgasser William	Potsdam 2 407402	8,800		COUNTY TAXABLE VALUE	95,000	0	28,800
14 Lawrence Ave	X	95,000		TOWN TAXABLE VALUE	95,000		
Potsdam, NY 13676	X			SCHOOL TAXABLE VALUE	95,000		
	X				66,200		
	FRNT 83.00 DPTH 123.00						
	EAST-0331839 NRTH-1703198						
	DEED BOOK 932 PG-00267						
	FULL MARKET VALUE	98,958					

STATE OF NEW YORK
 COUNTY - St Lawrence
 TOWN - Potsdam
 VILLAGE - Potsdam
 SWIS - 407403

2 0 1 2 T E N T A T I V E A S S E S S M E N T R O L L
 T A X A B L E SECTION OF THE ROLL - 1
 THESE ASSESSMENTS ARE ALSO USED FOR VILLAGE PURPOSES
 TAX MAP NUMBER SEQUENCE
 UNIFORM PERCENT OF VALUE IS 096.00
 UNIFORM PERCENT OF VALUE IS 096.00

PAGE 503
 VALUATION DATE-JUL 01, 2011
 TAXABLE STATUS DATE-MAR 01, 2012

TAX MAP PARCEL NUMBER	PROPERTY LOCATION & CLASS	ASSESSMENT	EXEMPTION CODE	VILLAGE	COUNTY	TOWN	SCHOOL
CURRENT OWNERS NAME	SCHOOL DISTRICT	LAND	TAX DESCRIPTION	TAXABLE VALUE			
CURRENT OWNERS ADDRESS	PARCEL SIZE/GRID COORD	TOTAL	SPECIAL DISTRICTS				ACCOUNT NO.

64.059-5-9.1	12 Lawrence Ave 411 Apartment Potsdam 2 407402	24,200	VILLAGE TAXABLE VALUE	100,000	64.059-5-9.1	1- 2- 8	*****
Duve' Nicole	2001sp120000	100,000	COUNTY TAXABLE VALUE	100,000			
Mitchell William	90sp80000<		TOWN TAXABLE VALUE	100,000			
11 Lawrence Ave	X		SCHOOL TAXABLE VALUE	100,000			
Potsdam, NY 13676	FRNT 99.00 DPTH 182.00 EAST-0331757 NRTH-1703154 DEED BOOK 2001 PG-13254 FULL MARKET VALUE 104,167	104,167					

64.059-5-10	10 Lawrence Ave 471 Funeral home Potsdam 2 407402	28,500	VILLAGE TAXABLE VALUE	185,000	64.059-5-10	1- 35- 3	*****
Keystone New York Inc	2000sp300000	185,000	COUNTY TAXABLE VALUE	185,000			
c/o Service Corp.International	X		TOWN TAXABLE VALUE	185,000			
PO Box 130548	X		SCHOOL TAXABLE VALUE	185,000			
Houston, TX 77219	FRNT 83.00 DPTH 231.00 EAST-0331681 NRTH-1703100 DEED BOOK 2000 PG-17140 FULL MARKET VALUE 192,708	192,708					

64.059-5-11	8 Lawrence Ave 230 3 Family Res Potsdam 2 407402	8,300	Enhanced S 41834	0	64.059-5-11	1- 87- 3	*****
Garner George	X	111,800	VILLAGE TAXABLE VALUE	111,800		0 59,710	
Garner Ruth	X		COUNTY TAXABLE VALUE	111,800			
8 Lawrence Ave	X		TOWN TAXABLE VALUE	111,800			
Potsdam, NY 13676-1840	83x190x62x33x231 FRNT 83.00 DPTH 210.50 EAST-0331621 NRTH-1703051 DEED BOOK 00900 PG-00719 FULL MARKET VALUE 116,458	116,458	SCHOOL TAXABLE VALUE	52,090			

64.059-5-12	6 Lawrence Ave 220 2 Family Res Potsdam 2 407402	10,700	Basic Star 41854	0	64.059-5-12	1- 87- 2	*****
Hunt Kimberly M	08sp80000	85,000	VILLAGE TAXABLE VALUE	85,000		0 28,800	
Whiteford Shirley A	X		COUNTY TAXABLE VALUE	85,000			
6 Lawrence Ave	X		TOWN TAXABLE VALUE	85,000			
Potsdam, NY 13676	109x82x149x190 FRNT 109.00 DPTH 136.00 EAST-0331575 NRTH-1702956 DEED BOOK 2008 PG-2827 FULL MARKET VALUE 88,542	88,542	SCHOOL TAXABLE VALUE	56,200			

STATE OF NEW YORK
 COUNTY - St Lawrence
 TOWN - Potsdam
 VILLAGE - Potsdam
 SWIS - 407403

2 0 1 2 T E N T A T I V E A S S E S S M E N T R O L L
 T A X A B L E SECTION OF THE ROLL - 1
 THESE ASSESSMENTS ARE ALSO USED FOR VILLAGE PURPOSES
 TAX MAP NUMBER SEQUENCE
 UNIFORM PERCENT OF VALUE IS 096.00
 UNIFORM PERCENT OF VALUE IS 096.00

PAGE 504
 VALUATION DATE-JUL 01, 2011
 TAXABLE STATUS DATE-MAR 01, 2012

TAX MAP PARCEL NUMBER	PROPERTY LOCATION & CLASS	ASSESSMENT	EXEMPTION CODE-----VILLAGE-----COUNTY-----TOWN-----SCHOOL	TAXABLE VALUE	ACCOUNT NO.
CURRENT OWNERS NAME	SCHOOL DISTRICT	LAND	TAX DESCRIPTION		
CURRENT OWNERS ADDRESS	PARCEL SIZE/GRID COORD	TOTAL	SPECIAL DISTRICTS		
***** 64.059-5-13 *****					
64.059-5-13	4 Lawrence Ave 210 1 Family Res		Basic Star 41854	0	1- 55- 1
Larouch Jenny Lee	Potsdam 2 407402	6,400	VILLAGE TAXABLE VALUE	90,000	28,800
4 Lawrence Ave	X	90,000	COUNTY TAXABLE VALUE	90,000	
Potsdam, NY 13676	X		TOWN TAXABLE VALUE	90,000	
	89sp7000		SCHOOL TAXABLE VALUE	61,200	
	FRNT 60.00 DPTH 82.00				
	EAST-0331539 NRTH-1702877				
	DEED BOOK 1033 PG-00737				
	FULL MARKET VALUE	93,750			
***** 64.059-5-14 *****					
64.059-5-14	2 Lawrence Ave 210 1 Family Res		Basic Star 41854	0	1- 66- 3
Wallen Peter	Potsdam 2 407402	6,200	VILLAGE TAXABLE VALUE	75,000	28,800
Wallen Coralee	2000sp35000	75,000	COUNTY TAXABLE VALUE	75,000	
2 Lawrence Ave	X		TOWN TAXABLE VALUE	75,000	
Potsdam, NY 13676	75x36x66x33x33x72		SCHOOL TAXABLE VALUE	46,200	
	FRNT 75.00 DPTH 60.00				
	EAST-0331509 NRTH-1702823				
	DEED BOOK 2000 PG-23615				
	FULL MARKET VALUE	78,125			
***** 64.059-5-15 *****					
64.059-5-15	3 Leroy St 210 1 Family Res		Basic Star 41854	0	1- 70-10
Reames Rebecca Rae	Potsdam 2 407402	6,200	VILLAGE TAXABLE VALUE	76,900	28,800
3 Leroy St	08/03 SP 66000	76,900	COUNTY TAXABLE VALUE	76,900	
Potsdam, NY 13676	85sp56000/87sp60000		TOWN TAXABLE VALUE	76,900	
	X		SCHOOL TAXABLE VALUE	48,100	
	FRNT 40.00 DPTH 132.00				
	BANK8888830				
	EAST-0331425 NRTH-1702763				
	DEED BOOK 2003 PG-17037				
	FULL MARKET VALUE	80,104			
***** 64.059-5-17 *****					
64.059-5-17	5 Leroy St 210 1 Family Res		VILLAGE TAXABLE VALUE	92,500	1- 14- 5
Scancarello James T	Potsdam 2 407402	8,400	COUNTY TAXABLE VALUE	92,500	
Scancarello Frances	X	92,500	TOWN TAXABLE VALUE	92,500	
6745 E River Rd	85sp57000		SCHOOL TAXABLE VALUE	92,500	
Rush, NY 14543	X				
	FRNT 66.00 DPTH 132.00				
	EAST-0331395 NRTH-1702820				
	DEED BOOK 991 PG-00308				
	FULL MARKET VALUE	96,354			

STATE OF NEW YORK
 COUNTY - St Lawrence
 TOWN - Potsdam
 VILLAGE - Potsdam
 SWIS - 407403

2 0 1 2 T E N T A T I V E A S S E S S M E N T R O L L
 T A X A B L E SECTION OF THE ROLL - 1
 THESE ASSESSMENTS ARE ALSO USED FOR VILLAGE PURPOSES
 TAX MAP NUMBER SEQUENCE
 UNIFORM PERCENT OF VALUE IS 096.00
 UNIFORM PERCENT OF VALUE IS 096.00

PAGE 505
 VALUATION DATE-JUL 01, 2011
 TAXABLE STATUS DATE-MAR 01, 2012

TAX MAP PARCEL NUMBER	PROPERTY LOCATION & CLASS	ASSESSMENT	EXEMPTION CODE	VILLAGE	COUNTY	TOWN	SCHOOL
CURRENT OWNERS NAME	SCHOOL DISTRICT	LAND	TAX DESCRIPTION	TAXABLE VALUE			
CURRENT OWNERS ADDRESS	PARCEL SIZE/GRID COORD	TOTAL	SPECIAL DISTRICTS			ACCOUNT NO.	

64.059-5-18	7 Leroy St 210 1 Family Res Potsdam 2 407402	8,100	VILLAGE TAXABLE VALUE	185,000	64.059-5-18	*****	1- 50-15
Akin Lee	2006sp178000	185,000	COUNTY TAXABLE VALUE	185,000			
Akin Ginger	2004sp163500		TOWN TAXABLE VALUE	185,000			
7 Leroy St	2011sp195000		SCHOOL TAXABLE VALUE	185,000			
Potsdam, NY 13676	FRNT 50.00 DPTH 165.00 BANK8888830 EAST-0331411 NRTH-1702880 DEED BOOK 2011 PG-2378 FULL MARKET VALUE	192,708					

64.059-5-19	9 Leroy St 210 1 Family Res Potsdam 2 407402	10,900	VILLAGE TAXABLE VALUE	156,000	64.059-5-19	*****	1- 61- 2
Pletcher Galen K	X	156,000	COUNTY TAXABLE VALUE	156,000			
Pletcher Helen M	X		TOWN TAXABLE VALUE	156,000			
32 Judson St	X		SCHOOL TAXABLE VALUE	156,000			
Canton, NY 13617	86sp44700/94sp104000 FRNT 99.00 DPTH 204.00 EAST-0331409 NRTH-1702950 DEED BOOK 2008 PG-7125 FULL MARKET VALUE	162,500					

64.059-5-20	11 Leroy St 210 1 Family Res Potsdam 2 407402	11,300	85 PCT OF VALUE USED FOR EXEMPTION PURPOSES Vet - Wart 41121	0	11,520	11,520	1- 98- 8
Adair Reeves	94sp165000	210,000	Vet - Wart 41127	11,520	0	0	0
Adair Joyce	X		Basic Star 41854	0	0	0	28,800
11 Leroy St	X		VILLAGE TAXABLE VALUE	198,480			
Potsdam, NY 13676	80sp150000/83sp77000 FRNT 99.00 DPTH 200.00 EAST-0331419 NRTH-1703051 DEED BOOK 1078 PG-519 FULL MARKET VALUE	218,750	COUNTY TAXABLE VALUE	198,480			

64.059-5-21	13 Leroy St 210 1 Family Res Potsdam 2 407402	9,800	Basic Star 41854	0	0	0	1- 98-11
Farina Stephen	08sp165000	165,000	VILLAGE TAXABLE VALUE	165,000			28,800
Farina Maureen	X		COUNTY TAXABLE VALUE	165,000			
13 Leroy St	X		TOWN TAXABLE VALUE	165,000			
Potsdam, NY 13676	FRNT 66.00 DPTH 198.00 EAST-0331419 NRTH-1703124 DEED BOOK 2008 PG-1494 FULL MARKET VALUE	171,875	SCHOOL TAXABLE VALUE	136,200			

STATE OF NEW YORK
 COUNTY - St Lawrence
 TOWN - Potsdam
 VILLAGE - Potsdam
 SWIS - 407403

2 0 1 2 T E N T A T I V E A S S E S S M E N T R O L L
 T A X A B L E SECTION OF THE ROLL - 1
 THESE ASSESSMENTS ARE ALSO USED FOR VILLAGE PURPOSES
 TAX MAP NUMBER SEQUENCE
 UNIFORM PERCENT OF VALUE IS 096.00
 UNIFORM PERCENT OF VALUE IS 096.00

PAGE 506
 VALUATION DATE-JUL 01, 2011
 TAXABLE STATUS DATE-MAR 01, 2012

TAX MAP PARCEL NUMBER	PROPERTY LOCATION & CLASS	ASSESSMENT	EXEMPTION CODE	VILLAGE	COUNTY	TOWN	SCHOOL
CURRENT OWNERS NAME	SCHOOL DISTRICT	LAND	TAX DESCRIPTION	TAXABLE VALUE			
CURRENT OWNERS ADDRESS	PARCEL SIZE/GRID COORD	TOTAL	SPECIAL DISTRICTS				ACCOUNT NO.

64.059-5-22	15 Leroy St 210 1 Family Res Potsdam 2 407402	9,900	Basic Star 41854	0	0	0	1- 64- 8 28,800
Karis William	X	115,000	VILLAGE TAXABLE VALUE		115,000		
Karis Patricia	X		COUNTY TAXABLE VALUE		115,000		
15 Leroy St	85sp69000		TOWN TAXABLE VALUE		115,000		
Potsdam, NY 13676	X		SCHOOL TAXABLE VALUE		86,200		
	FRNT 80.00 DPTH 180.00 EAST-0331422 NRTH-1703201 DEED BOOK 989 PG-00222 FULL MARKET VALUE	119,792					

64.059-6-3	28 Lawrence Ave 210 1 Family Res Potsdam 2 407402	11,800	VILLAGE TAXABLE VALUE		75,000		1- 41-10 75,000
Gushea Harriet (Estate)	X	75,000	COUNTY TAXABLE VALUE		75,000		
28 Lawrence Ave	X		TOWN TAXABLE VALUE		75,000		
Potsdam, NY 13676	X		SCHOOL TAXABLE VALUE		75,000		
	X ACRES 1.20 EAST-0332237 NRTH-1703932 DEED BOOK 738 PG-00260 FULL MARKET VALUE	78,125					

64.059-6-4	26 Lawrence Ave 210 1 Family Res Potsdam 2 407402	10,200	Basic Star 41854	0	0	0	1- 27-15 28,800
Pecora James W	X	98,000	VILLAGE TAXABLE VALUE		98,000		
Dudley Deborah L	X		COUNTY TAXABLE VALUE		98,000		
26 Lawrence Ave	X		TOWN TAXABLE VALUE		98,000		
Potsdam, NY 13676	X		SCHOOL TAXABLE VALUE		69,200		
	FRNT 66.00 DPTH 561.00 BANK8888869 EAST-0332173 NRTH-1703879 DEED BOOK 2005 PG-8693 FULL MARKET VALUE	102,083					

64.059-6-5	24 Lawrence Ave 210 1 Family Res Potsdam 2 407402	8,900	VILLAGE TAXABLE VALUE		92,500		1- 62- 2 92,500
Scanlon Everett	X	92,500	COUNTY TAXABLE VALUE		92,500		
Young Jackie	X		TOWN TAXABLE VALUE		92,500		
PO Box 2	81sp30000		SCHOOL TAXABLE VALUE		92,500		
Potsdam, NY 13676	X						
	FRNT 50.00 DPTH 561.00 EAST-0332133 NRTH-1703842 DEED BOOK 961 PG-00444 FULL MARKET VALUE	96,354					

STATE OF NEW YORK
 COUNTY - St Lawrence
 TOWN - Potsdam
 VILLAGE - Potsdam
 SWIS - 407403

2 0 1 2 T E N T A T I V E A S S E S S M E N T R O L L
 T A X A B L E SECTION OF THE ROLL - 1
 THESE ASSESSMENTS ARE ALSO USED FOR VILLAGE PURPOSES
 TAX MAP NUMBER SEQUENCE
 UNIFORM PERCENT OF VALUE IS 096.00
 UNIFORM PERCENT OF VALUE IS 096.00

PAGE 507
 VALUATION DATE-JUL 01, 2011
 TAXABLE STATUS DATE-MAR 01, 2012

TAX MAP PARCEL NUMBER	PROPERTY LOCATION & CLASS	ASSESSMENT	EXEMPTION CODE	VILLAGE	COUNTY	TOWN	SCHOOL
CURRENT OWNERS NAME	SCHOOL DISTRICT	LAND	TAX DESCRIPTION	TAXABLE VALUE			
CURRENT OWNERS ADDRESS	PARCEL SIZE/GRID COORD	TOTAL	SPECIAL DISTRICTS				ACCOUNT NO.

64.059-6-6	22 Lawrence Ave 210 1 Family Res		Basic Star 41854	0	0	0	1- 57- 2 28,800
Foote Donna M	Potsdam 2 407402	10,100	VILLAGE TAXABLE VALUE		90,000		
22 Lawrence Ave	94sp62500	90,000	COUNTY TAXABLE VALUE		90,000		
Potsdam, NY 13676	X		TOWN TAXABLE VALUE		90,000		
	X		SCHOOL TAXABLE VALUE		61,200		
	FRNT 63.00 DPTH 561.00 BANK8888869						
	EAST-0332091 NRTH-1703803						
	DEED BOOK 2006 PG-9685						
	FULL MARKET VALUE	93,750					

64.059-6-8.2	20 Clinton St 210 1 Family Res		Basic Star 41854	0	0	0	1- 95-12 28,800
Weakfall Nicole D	Potsdam 2 407402	8,700	VILLAGE TAXABLE VALUE		96,800		
20 Clinton St	2007sp47000	96,800	COUNTY TAXABLE VALUE		96,800		
Potsdam, NY 13676	2008sp101900		TOWN TAXABLE VALUE		96,800		
	109x106x145		SCHOOL TAXABLE VALUE		68,000		
	FRNT 99.00 DPTH 106.00 BANK8888830						
	EAST-0332053 NRTH-1703432						
	DEED BOOK 2008 PG-12302						
	FULL MARKET VALUE	100,833					

64.059-6-9.1	16,18 Clinton St 220 2 Family Res						1- 95-11
Reasoner James A	Potsdam 2 407402	8,400	VILLAGE TAXABLE VALUE		43,400		
Reasoner Beth L	2007sp25000	43,400	COUNTY TAXABLE VALUE		43,400		
140 River Rd	X		TOWN TAXABLE VALUE		43,400		
Potsdam, NY 13676-3101	57x188x105x106		SCHOOL TAXABLE VALUE		43,400		
	FRNT 67.00 DPTH 149.50						
	EAST-0331980 NRTH-1703456						
	DEED BOOK 2007 PG-1164						
	FULL MARKET VALUE	45,208					

64.059-6-10	14 Clinton St 210 1 Family Res		Basic Star 41854	0	0	0	1- 27- 4 28,800
Sachs Edwin A	Potsdam 2 407402	9,100	VILLAGE TAXABLE VALUE		45,000		
Sachs Sarah L	2010sp42000	45,000	COUNTY TAXABLE VALUE		45,000		
14 Clinton St	X		TOWN TAXABLE VALUE		45,000		
Potsdam, NY 13676	53x256x90x188		SCHOOL TAXABLE VALUE		16,200		
	FRNT 53.00 DPTH 222.00 BANK8888869						
	EAST-0331921 NRTH-1703485						
	DEED BOOK 2011 PG-12776						
	FULL MARKET VALUE	46,875					

STATE OF NEW YORK
 COUNTY - St Lawrence
 TOWN - Potsdam
 VILLAGE - Potsdam
 SWIS - 407403

2 0 1 2 T E N T A T I V E A S S E S S M E N T R O L L
 T A X A B L E SECTION OF THE ROLL - 1
 THESE ASSESSMENTS ARE ALSO USED FOR VILLAGE PURPOSES
 TAX MAP NUMBER SEQUENCE
 UNIFORM PERCENT OF VALUE IS 096.00
 UNIFORM PERCENT OF VALUE IS 096.00

PAGE 508
 VALUATION DATE-JUL 01, 2011
 TAXABLE STATUS DATE-MAR 01, 2012

TAX MAP PARCEL NUMBER	PROPERTY LOCATION & CLASS	ASSESSMENT	EXEMPTION CODE	VILLAGE	COUNTY	TOWN	SCHOOL
CURRENT OWNERS NAME	SCHOOL DISTRICT	LAND	TAX DESCRIPTION	TAXABLE VALUE			
CURRENT OWNERS ADDRESS	PARCEL SIZE/GRID COORD	TOTAL	SPECIAL DISTRICTS				ACCOUNT NO.
***** 64.059-6-11 *****							
64.059-6-11	12 Clinton St 220 2 Family Res		Basic Star 41854	0	0	0	1- 46- 8 28,800
Cooley Vincent F	Potsdam 2 407402	10,700	VILLAGE TAXABLE VALUE				67,000
12 Clinton St	X	67,000	COUNTY TAXABLE VALUE				67,000
Potsdam, NY 13676-1857	0985sp23500		TOWN TAXABLE VALUE				67,000
	79x165x66x169x80x256		SCHOOL TAXABLE VALUE				38,200
	FRNT 79.00 DPTH 256.00						
	EAST-0331850 NRTH-1703520						
	DEED BOOK 1037 PG-00393						
	FULL MARKET VALUE	69,792					
***** 64.059-6-12 *****							
64.059-6-12	10 Clinton St 210 1 Family Res		VILLAGE TAXABLE VALUE		82,000		1- 21-15 82,000
DNW Properties, Inc	Potsdam 2 407402	9,300	COUNTY TAXABLE VALUE		82,000		82,000
1820 Taboret Trl	2002sp70000	82,000	TOWN TAXABLE VALUE		82,000		82,000
Ontario, NY 14519	2009sp82000		SCHOOL TAXABLE VALUE		82,000		82,000
	X						
	FRNT 66.00 DPTH 165.00						
	BANK8888173						
	EAST-0331775 NRTH-1703469						
	DEED BOOK 2009 PG-16732						
	FULL MARKET VALUE	85,417					
***** 64.059-6-13 *****							
64.059-6-13	8 Clinton St 210 1 Family Res		Basic Star 41854	0	0	0	1- 20-14 28,800
Garner Margaret	Potsdam 2 407402	9,300	VILLAGE TAXABLE VALUE				65,000
Garner Ruth	X	65,000	COUNTY TAXABLE VALUE				65,000
8 Clinton St	86sp45000		TOWN TAXABLE VALUE				65,000
Potsdam, NY 13676	X		SCHOOL TAXABLE VALUE				36,200
	FRNT 66.00 DPTH 165.00						
	EAST-0331712 NRTH-1703469						
	DEED BOOK 2002 PG-22226						
	FULL MARKET VALUE	67,708					
***** 64.059-6-14 *****							
64.059-6-14	6 Clinton St 210 1 Family Res		Basic Star 41854	0	0	0	1- 47-13 28,800
Vitek William	Potsdam 2 407402	9,300	VILLAGE TAXABLE VALUE				92,100
Vitek Marcia	98sp80000	92,100	COUNTY TAXABLE VALUE				92,100
6 Clinton St	X		TOWN TAXABLE VALUE				92,100
Potsdam, NY 13676	71x165x60x145		SCHOOL TAXABLE VALUE				63,300
	FRNT 71.00 DPTH 155.00						
	BANK8888830						
	EAST-0331643 NRTH-1703464						
	DEED BOOK 1998 PG-14677						
	FULL MARKET VALUE	95,938					

STATE OF NEW YORK
 COUNTY - St Lawrence
 TOWN - Potsdam
 VILLAGE - Potsdam
 SWIS - 407403

2 0 1 2 T E N T A T I V E A S S E S S M E N T R O L L
 T A X A B L E SECTION OF THE ROLL - 1
 THESE ASSESSMENTS ARE ALSO USED FOR VILLAGE PURPOSES
 TAX MAP NUMBER SEQUENCE
 UNIFORM PERCENT OF VALUE IS 096.00
 UNIFORM PERCENT OF VALUE IS 096.00

PAGE 509
 VALUATION DATE-JUL 01, 2011
 TAXABLE STATUS DATE-MAR 01, 2012

TAX MAP PARCEL NUMBER	PROPERTY LOCATION & CLASS	ASSESSMENT	EXEMPTION CODE	VILLAGE	COUNTY	TOWN	SCHOOL
CURRENT OWNERS NAME	SCHOOL DISTRICT	LAND	TAX DESCRIPTION	TAXABLE VALUE			
CURRENT OWNERS ADDRESS	PARCEL SIZE/GRID COORD	TOTAL	SPECIAL DISTRICTS				ACCOUNT NO.

64.059-6-15	4 1/2 Clinton St 210 1 Family Res		Basic Star 41854	0	0	0	1- 61- 9 28,800
Rishe David F. C	Potsdam 2 407402	9,000	VILLAGE TAXABLE VALUE		85,800		
Cady-Rishe Sharon	2005sp80000	85,800	COUNTY TAXABLE VALUE		85,800		
4 1/2 Clinton St	X		TOWN TAXABLE VALUE		85,800		
Potsdam, NY 13676	61x165x62x165		SCHOOL TAXABLE VALUE		57,000		
	FRNT 61.00 DPTH 165.00						
	EAST-0331579 NRTH-1703459						
	DEED BOOK 2005 PG-21897						
	FULL MARKET VALUE	89,375					

64.059-6-16	4 Clinton St 210 1 Family Res		Basic Star 41854	0	0	0	1- 66- 1 28,800
Attemann Hugo	Potsdam 2 407402	9,700	VILLAGE TAXABLE VALUE		66,000		
Ferro Andrea R	2001sp57200	66,000	COUNTY TAXABLE VALUE		66,000		
4 Clinton St	2009sp72600		TOWN TAXABLE VALUE		66,000		
Potsdam, NY 13676	X		SCHOOL TAXABLE VALUE		37,200		
	FRNT 66.00 DPTH 235.00						
	BANK8888869						
	EAST-0331516 NRTH-1703477						
	DEED BOOK 2009 PG-3849						
	FULL MARKET VALUE	68,750					

64.059-6-17	2 Clinton St 210 1 Family Res		Basic Star 41854	0	0	0	1-103- 3 28,800
Belodoff Jeffrey	Potsdam 2 407402	7,100	VILLAGE TAXABLE VALUE		50,000		
Belodoff Nancy	X	50,000	COUNTY TAXABLE VALUE		50,000		
2 Clinton St	X		TOWN TAXABLE VALUE		50,000		
Potsdam, NY 13676	54x113x50x113		SCHOOL TAXABLE VALUE		21,200		
	FRNT 54.00 DPTH 113.00						
	EAST-0331457 NRTH-1703429						
	DEED BOOK 947 PG-00429						
	FULL MARKET VALUE	52,083					

64.059-6-18	19 Leroy St 215 1 Fam Res w/		Enhanced S 41834	0	0	0	1- 6- 5 59,710
Baxter Felicitas M	Potsdam 2 407402	8,700	VILLAGE TAXABLE VALUE		88,500		
19 Leroy St	X	88,500	COUNTY TAXABLE VALUE		88,500		
Potsdam, NY 13676	X		TOWN TAXABLE VALUE		88,500		
	X		SCHOOL TAXABLE VALUE		28,790		
	FRNT 113.00 DPTH 95.00						
	BANK8888173						
	EAST-0331378 NRTH-1703427						
	DEED BOOK 00864 PG-00534						
	FULL MARKET VALUE	92,188					

STATE OF NEW YORK
 COUNTY - St Lawrence
 TOWN - Potsdam
 VILLAGE - Potsdam
 SWIS - 407403

2 0 1 2 T E N T A T I V E A S S E S S M E N T R O L L
 T A X A B L E SECTION OF THE ROLL - 1
 THESE ASSESSMENTS ARE ALSO USED FOR VILLAGE PURPOSES
 TAX MAP NUMBER SEQUENCE
 UNIFORM PERCENT OF VALUE IS 096.00
 UNIFORM PERCENT OF VALUE IS 096.00

PAGE 510
 VALUATION DATE-JUL 01, 2011
 TAXABLE STATUS DATE-MAR 01, 2012

TAX MAP PARCEL NUMBER	PROPERTY LOCATION & CLASS	ASSESSMENT	EXEMPTION CODE	VILLAGE	COUNTY	TOWN	SCHOOL
CURRENT OWNERS NAME	SCHOOL DISTRICT	LAND	TAX DESCRIPTION	TAXABLE VALUE			
CURRENT OWNERS ADDRESS	PARCEL SIZE/GRID COORD	TOTAL	SPECIAL DISTRICTS				ACCOUNT NO.

64.059-6-19	21 Leroy St 210 1 Family Res Potsdam 2 407402	8,600	VILLAGE TAXABLE VALUE	190,000	64.059-6-19	1- 3- 1	*****
Ellis John R	2007sp190000	190,000	COUNTY TAXABLE VALUE	190,000			
Baxter Marsha L	X		TOWN TAXABLE VALUE	190,000			
21 LeRoy St	66x139x66x137		SCHOOL TAXABLE VALUE	190,000			
Potsdam, NY 13676	FRNT 66.00 DPTH 138.50 BANK8888869 EAST-0331386 NRTH-1703519 DEED BOOK 2007 PG-14681 FULL MARKET VALUE	197,917					

64.059-6-20	23 Leroy St 220 2 Family Res Potsdam 2 407402	10,700	Enhanced S 41834	0	64.059-6-20	1- 2- 4	*****
Baker Ceceile	11/03 SP 106000	106,000	VILLAGE TAXABLE VALUE	106,000		0 59,710	
23 Leroy St	X		COUNTY TAXABLE VALUE	106,000			
Potsdam, NY 13676	X		TOWN TAXABLE VALUE	106,000			
	FRNT 107.00 DPTH 155.00 EAST-0331417 NRTH-1703604 DEED BOOK 2003 PG-23762 FULL MARKET VALUE	110,417	SCHOOL TAXABLE VALUE	46,290			

64.059-6-21	25 Leroy St 411 Apartment Potsdam 2 407402	28,700	VILLAGE TAXABLE VALUE	175,000	64.059-6-21	1- 64- 1	*****
Blanchard Kevin	78sp95000	175,000	COUNTY TAXABLE VALUE	175,000			
Blanchard Jennifer	FRNT 83.00 DPTH 293.00		TOWN TAXABLE VALUE	175,000			
883 State Highway 11B	EAST-0331508 NRTH-1703694		SCHOOL TAXABLE VALUE	175,000			
Potsdam, NY 13676	DEED BOOK 2005 PG-6305 FULL MARKET VALUE	182,292					

64.059-6-22	27 Leroy St 220 2 Family Res Potsdam 2 407402	11,700	Basic Star 41854	0	64.059-6-22	1- 64- 3	*****
Dempsey John P	X	112,500	VILLAGE TAXABLE VALUE	112,500		0 28,800	
PO Box 5231	80sp60000		COUNTY TAXABLE VALUE	112,500			
Potsdam, NY 13676	81x451x100x254x14x110		TOWN TAXABLE VALUE	112,500			
	FRNT 81.00 DPTH 407.50 EAST-0331478 NRTH-1703779 DEED BOOK 2005 PG-9351 FULL MARKET VALUE	117,188	SCHOOL TAXABLE VALUE	83,700			

STATE OF NEW YORK
 COUNTY - St Lawrence
 TOWN - Potsdam
 VILLAGE - Potsdam
 SWIS - 407403

2 0 1 2 T E N T A T I V E A S S E S S M E N T R O L L
 T A X A B L E SECTION OF THE ROLL - 1
 THESE ASSESSMENTS ARE ALSO USED FOR VILLAGE PURPOSES
 TAX MAP NUMBER SEQUENCE
 UNIFORM PERCENT OF VALUE IS 096.00
 UNIFORM PERCENT OF VALUE IS 096.00

PAGE 511
 VALUATION DATE-JUL 01, 2011
 TAXABLE STATUS DATE-MAR 01, 2012

TAX MAP PARCEL NUMBER	PROPERTY LOCATION & CLASS	ASSESSMENT	EXEMPTION CODE-----VILLAGE-----COUNTY-----TOWN-----SCHOOL	TAXABLE VALUE	ACCOUNT NO.
CURRENT OWNERS NAME	SCHOOL DISTRICT	LAND	TAX DESCRIPTION		
CURRENT OWNERS ADDRESS	PARCEL SIZE/GRID COORD	TOTAL	SPECIAL DISTRICTS		

64.059-6-23	Off Clinton St				64.059-6-23 *****
Cooley Vincent	311 Res vac land		VILLAGE TAXABLE VALUE	2,500	8-312-14
12 Clinton St	Potsdam 2 407402	2,500	COUNTY TAXABLE VALUE	2,500	
Potsdam, NY 13676-1857	89sp1000	2,500	TOWN TAXABLE VALUE	2,500	
	X		SCHOOL TAXABLE VALUE	2,500	
	141xvar				
	ACRES 0.85				
	EAST-0331706 NRTH-1703652				
	DEED BOOK 1035 PG-00313				
	FULL MARKET VALUE	2,604			

64.059-7-5	3 Sealy Dr				64.059-7-5 *****
Stevenson Emmy W	210 1 Family Res		Basic Star 41854	0	1- 89-11
3 Sealy Dr	Potsdam 2 407402	13,400	Home Impro 44216	0	28,800
Potsdam, NY 13676	X	140,000	Home Impro 44217	4,742	4,742
	X		VILLAGE TAXABLE VALUE	135,258	0
	163x136x149x204		COUNTY TAXABLE VALUE	140,000	
	FRNT 163.00 DPTH 170.00		TOWN TAXABLE VALUE	135,258	
	EAST-0332797 NRTH-1703686		SCHOOL TAXABLE VALUE	106,458	
	DEED BOOK 2005 PG-19564				
	FULL MARKET VALUE	145,833			

64.059-7-6	5 Sealy Dr				64.059-7-6 *****
Katz Evgeny	210 1 Family Res		Basic Star 41854	0	1- 65-14
Katz Nina	Potsdam 2 407402	11,100	VILLAGE TAXABLE VALUE	148,000	28,800
5 Sealy Dr	2007sp147900	148,000	COUNTY TAXABLE VALUE	148,000	
Potsdam, NY 13676	79sp68000		TOWN TAXABLE VALUE	148,000	
	135x135x135x136		SCHOOL TAXABLE VALUE	119,200	
	FRNT 135.00 DPTH 135.50				
	EAST-0332889 NRTH-1703571				
	DEED BOOK 2007 PG-11160				
	FULL MARKET VALUE	154,167			

64.059-7-7	26 Chestnut St				64.059-7-7 *****
Loconti Michael	220 2 Family Res		Basic Star 41854	0	1-100- 2
Loconti Jo Marie	Potsdam 2 407402	10,700	VILLAGE TAXABLE VALUE	125,000	28,800
26 Chestnut St	96sp112500	125,000	COUNTY TAXABLE VALUE	125,000	
Potsdam, NY 13676	85sp79500		TOWN TAXABLE VALUE	125,000	
	X		SCHOOL TAXABLE VALUE	96,200	
	FRNT 99.00 DPTH 165.00				
	EAST-0333019 NRTH-1703106				
	DEED BOOK 1100 PG-109				
	FULL MARKET VALUE	130,208			

STATE OF NEW YORK
 COUNTY - St Lawrence
 TOWN - Potsdam
 VILLAGE - Potsdam
 SWIS - 407403

2 0 1 2 T E N T A T I V E A S S E S S M E N T R O L L
 T A X A B L E SECTION OF THE ROLL - 1
 THESE ASSESSMENTS ARE ALSO USED FOR VILLAGE PURPOSES
 TAX MAP NUMBER SEQUENCE
 UNIFORM PERCENT OF VALUE IS 096.00
 UNIFORM PERCENT OF VALUE IS 096.00

PAGE 512
 VALUATION DATE-JUL 01, 2011
 TAXABLE STATUS DATE-MAR 01, 2012

TAX MAP PARCEL NUMBER	PROPERTY LOCATION & CLASS	ASSESSMENT	EXEMPTION CODE	VILLAGE	COUNTY	TOWN	SCHOOL
CURRENT OWNERS NAME	SCHOOL DISTRICT	LAND	TAX DESCRIPTION	TAXABLE VALUE			
CURRENT OWNERS ADDRESS	PARCEL SIZE/GRID COORD	TOTAL	SPECIAL DISTRICTS				ACCOUNT NO.
***** 64.059-7-8 *****							
64.059-7-8	24 Chestnut, 1/2 Missouri Av						1- 37-15
Delong Jondavid	220 2 Family Res		Basic Star 41854	0	0	0	28,800
Ettinger Laura	Potsdam 2 407402	10,100	VILLAGE TAXABLE VALUE		145,500		
24 Chestnut St	2000sp91000	145,500	COUNTY TAXABLE VALUE		145,500		
Potsdam, NY 13676	2001sp140000		TOWN TAXABLE VALUE		145,500		
	X		SCHOOL TAXABLE VALUE		116,700		
	FRNT 83.00 DPTH 165.00						
	BANK8888830						
	EAST-0332919 NRTH-1703110						
	DEED BOOK 2001 PG-9515						
	FULL MARKET VALUE	151,563					
***** 64.059-7-9 *****							
64.059-7-9	1 Missouri Ave						1- 52- 9
Blevins Rita	210 1 Family Res		Vet - Comb 41131	0	17,750	17,750	0
1 Missouri Ave	Potsdam 2 407402	5,200	Vet - Comb 41137	17,750	0	0	0
Potsdam, NY 13676	92sp42500	71,000	Enhanced S 41834	0	0	0	59,710
	2008sp75000		VILLAGE TAXABLE VALUE		53,250		
	26x198x85x100x182		COUNTY TAXABLE VALUE		53,250		
	FRNT 26.00 DPTH 190.00		TOWN TAXABLE VALUE		53,250		
	EAST-0332988 NRTH-1703259		SCHOOL TAXABLE VALUE		11,290		
	DEED BOOK 2008 PG-16595						
	FULL MARKET VALUE	73,958					
***** 64.059-7-10 *****							
64.059-7-10	3 Missouri Ave						1- 15- 3
Casey Geraldine (LU)	210 1 Family Res		Enhanced S 41834	0	0	0	59,710
3 Missouri Ave	Potsdam 2 407402	7,400	VILLAGE TAXABLE VALUE		70,000		
Potsdam, NY 13676	Kathleen Bradish-Rmdr.	70,000	COUNTY TAXABLE VALUE		70,000		
	x		TOWN TAXABLE VALUE		70,000		
	x		SCHOOL TAXABLE VALUE		10,290		
	FRNT 40.00 DPTH 198.00						
	EAST-0332916 NRTH-1703289						
	DEED BOOK 2001 PG-4841						
	FULL MARKET VALUE	72,917					
***** 64.059-7-11 *****							
64.059-7-11	5 Missouri Ave						1- 40- 4
Williams Andrew F	210 1 Family Res		Basic Star 41854	0	0	0	28,800
Williams Sharon V	Potsdam 2 407402	9,800	Home Imp - 44212	0	7,576	0	0
5 Missouri Ave	08sp169900	180,000	Home Impro 44216	0	0	7,576	7,576
Potsdam, NY 13676	X		Home Impro 44217	7,576	0	0	0
	FRNT 66.00 DPTH 198.00		VILLAGE TAXABLE VALUE		172,424		
	BANK8888830		COUNTY TAXABLE VALUE		172,424		
	EAST-0332893 NRTH-1703331		TOWN TAXABLE VALUE		172,424		
	DEED BOOK 2008 PG-9384		SCHOOL TAXABLE VALUE		143,624		
	FULL MARKET VALUE	187,500					

STATE OF NEW YORK
 COUNTY - St Lawrence
 TOWN - Potsdam
 VILLAGE - Potsdam
 SWIS - 407403

2 0 1 2 T E N T A T I V E A S S E S S M E N T R O L L
 T A X A B L E SECTION OF THE ROLL - 1
 THESE ASSESSMENTS ARE ALSO USED FOR VILLAGE PURPOSES
 TAX MAP NUMBER SEQUENCE
 UNIFORM PERCENT OF VALUE IS 096.00
 UNIFORM PERCENT OF VALUE IS 096.00

PAGE 513
 VALUATION DATE-JUL 01, 2011
 TAXABLE STATUS DATE-MAR 01, 2012

TAX MAP PARCEL NUMBER	PROPERTY LOCATION & CLASS	ASSESSMENT	EXEMPTION CODE	VILLAGE	COUNTY	TOWN	SCHOOL
CURRENT OWNERS NAME	SCHOOL DISTRICT	LAND	TAX DESCRIPTION	TAXABLE VALUE			
CURRENT OWNERS ADDRESS	PARCEL SIZE/GRID COORD	TOTAL	SPECIAL DISTRICTS				ACCOUNT NO.
***** 64.059-7-12 *****							
	9 Missouri Ave						1- 38- 3
64.059-7-12	210 1 Family Res		Basic Star 41854	0	0	0	28,800
Jukic Boris	Potsdam 2 407402	12,600	Home Impro 44216	0	0	14,831	14,831
Jukic Kimberly	2004sp93200	130,000	Home Impro 44217	14,831	0	0	0
9 Missouri Av	X		VILLAGE TAXABLE VALUE		115,169		
Potsdam, NY 13676	X		COUNTY TAXABLE VALUE		130,000		
	FRNT 132.00 DPTH 198.00		TOWN TAXABLE VALUE		115,169		
	EAST-0332809 NRTH-1703400		SCHOOL TAXABLE VALUE		86,369		
	DEED BOOK 2004 PG-11655						
	FULL MARKET VALUE	135,417					
***** 64.059-7-13 *****							
	11 Missouri Ave						1- 31- 4
64.059-7-13	210 1 Family Res		Basic Star 41854	0	0	0	28,800
Mahoney Deborah M	Potsdam 2 407402	9,800	VILLAGE TAXABLE VALUE		95,000		
11 Missouri Ave	97sp72500	95,000	COUNTY TAXABLE VALUE		95,000		
Potsdam, NY 13676	X		TOWN TAXABLE VALUE		95,000		
	X		SCHOOL TAXABLE VALUE		66,200		
	FRNT 66.00 DPTH 198.00						
	BANK8888869						
	EAST-0332736 NRTH-1703472						
	DEED BOOK 2001 PG-773						
	FULL MARKET VALUE	98,958					
***** 64.059-7-14 *****							
	13 Missouri Ave						1- 21- 7
64.059-7-14	210 1 Family Res		Basic Star 41854	0	0	0	28,800
French Tracy	Potsdam 2 407402	9,800	VILLAGE TAXABLE VALUE		91,000		
13 Missouri Ave	97sp78200 12/03 SP 81000	91,000	COUNTY TAXABLE VALUE		91,000		
Potsdam, NY 13676	2007sp91000		TOWN TAXABLE VALUE		91,000		
	99sp74000		SCHOOL TAXABLE VALUE		62,200		
	FRNT 66.00 DPTH 198.00						
	EAST-0332698 NRTH-1703518						
	DEED BOOK 2007 PG-13723						
	FULL MARKET VALUE	94,792					
***** 64.059-7-15 *****							
	15 Missouri Ave						1- 48- 6
64.059-7-15	210 1 Family Res		Basic Star 41854	0	0	0	28,800
Johns Revocable Living Trust R	Potsdam 2 407402	10,500	VILLAGE TAXABLE VALUE		100,000		
15 Missouri Ave	X	100,000	COUNTY TAXABLE VALUE		100,000		
Potsdam, NY 13676	83sp52500		TOWN TAXABLE VALUE		100,000		
	X		SCHOOL TAXABLE VALUE		71,200		
	FRNT 81.00 DPTH 198.00						
	EAST-0332644 NRTH-1703567						
	DEED BOOK 2005 PG-14426						
	FULL MARKET VALUE	104,167					

STATE OF NEW YORK
 COUNTY - St Lawrence
 TOWN - Potsdam
 VILLAGE - Potsdam
 SWIS - 407403

2 0 1 2 T E N T A T I V E A S S E S S M E N T R O L L
 T A X A B L E SECTION OF THE ROLL - 1
 THESE ASSESSMENTS ARE ALSO USED FOR VILLAGE PURPOSES
 TAX MAP NUMBER SEQUENCE
 UNIFORM PERCENT OF VALUE IS 096.00
 UNIFORM PERCENT OF VALUE IS 096.00

PAGE 514
 VALUATION DATE-JUL 01, 2011
 TAXABLE STATUS DATE-MAR 01, 2012

TAX MAP PARCEL NUMBER	PROPERTY LOCATION & CLASS	ASSESSMENT	EXEMPTION CODE	VILLAGE	COUNTY	TOWN	SCHOOL
CURRENT OWNERS NAME	SCHOOL DISTRICT	LAND	TAX DESCRIPTION	TAXABLE VALUE			
CURRENT OWNERS ADDRESS	PARCEL SIZE/GRID COORD	TOTAL	SPECIAL DISTRICTS			ACCOUNT NO.	
***** 64.059-7-16 *****							
	27 Lawrence Ave					1- 15- 6	
64.059-7-16	210 1 Family Res		Basic Star 41854	0	0	0	28,800
Habermas Derek S	Potsdam 2 407402	8,400	VILLAGE TAXABLE VALUE				97,000
Mabee Jenny L	Ref 1069/71	97,000	COUNTY TAXABLE VALUE				97,000
27 Lawrence Ave	84sp40000/94sp51000		TOWN TAXABLE VALUE				97,000
Potsdam, NY 13676	2007sp97000		SCHOOL TAXABLE VALUE				68,200
	FRNT 66.00 DPTH 132.00						
	BANK8888869						
	EAST-0332518 NRTH-1703606						
	DEED BOOK 2007 PG-9592						
	FULL MARKET VALUE	101,042					
***** 64.059-7-17 *****							
	27 1/2 Lawrence Ave					1- 98-10	
64.059-7-17	210 1 Family Res		Basic Star 41854	0	0	0	28,800
Lynch James	Potsdam 2 407402	9,000	VILLAGE TAXABLE VALUE				90,000
Lynch Sally Ellen	X	90,000	COUNTY TAXABLE VALUE				90,000
27 1/2 Lawrence Ave	X		TOWN TAXABLE VALUE				90,000
Potsdam, NY 13676	X		SCHOOL TAXABLE VALUE				61,200
	FRNT 66.00 DPTH 152.00						
	EAST-0332568 NRTH-1703644						
	DEED BOOK 922 PG-00741						
	FULL MARKET VALUE	93,750					
***** 64.059-7-18.1 *****							
	29 1/2 Lawrence Ave					1- 25-10	
64.059-7-18.1	210 1 Family Res		VILLAGE TAXABLE VALUE				26,500
Murphy Mark J	Potsdam 2 407402	9,000	COUNTY TAXABLE VALUE				26,500
Murphy Lori B	2011sp68000 L/CON	26,500	TOWN TAXABLE VALUE				26,500
2697 County Route 14	X		SCHOOL TAXABLE VALUE				26,500
Canton, NY 13617	82sp36100/88sp44000						
	FRNT 66.00 DPTH 152.00						
	EAST-0332610 NRTH-1703682						
	DEED BOOK 2011 PG-8403						
	FULL MARKET VALUE	27,604					
***** 64.059-7-20 *****							
	31 Lawrence Ave					1- 85- 6	
64.059-7-20	210 1 Family Res		VILLAGE TAXABLE VALUE				76,000
Stone Mary Michele	Potsdam 2 407402	10,600	COUNTY TAXABLE VALUE				76,000
Simonelli Glenn	2007sp76000	76,000	TOWN TAXABLE VALUE				76,000
4144 39th Pl #2	X		SCHOOL TAXABLE VALUE				76,000
Sunnyside, NY 11104-4204	87sp30000						
	FRNT 124.00 DPTH 131.00						
	EAST-0332683 NRTH-1703766						
	DEED BOOK 2007 PG-13955						
	FULL MARKET VALUE	79,167					

STATE OF NEW YORK
 COUNTY - St Lawrence
 TOWN - Potsdam
 VILLAGE - Potsdam
 SWIS - 407403

2 0 1 2 T E N T A T I V E A S S E S S M E N T R O L L
 T A X A B L E SECTION OF THE ROLL - 1
 THESE ASSESSMENTS ARE ALSO USED FOR VILLAGE PURPOSES
 TAX MAP NUMBER SEQUENCE
 UNIFORM PERCENT OF VALUE IS 096.00
 UNIFORM PERCENT OF VALUE IS 096.00

PAGE 515
 VALUATION DATE-JUL 01, 2011
 TAXABLE STATUS DATE-MAR 01, 2012

TAX MAP PARCEL NUMBER	PROPERTY LOCATION & CLASS	ASSESSMENT	EXEMPTION CODE	VILLAGE	COUNTY	TOWN	SCHOOL
CURRENT OWNERS NAME	SCHOOL DISTRICT	LAND	TAX DESCRIPTION	TAXABLE VALUE			
CURRENT OWNERS ADDRESS	PARCEL SIZE/GRID COORD	TOTAL	SPECIAL DISTRICTS				ACCOUNT NO.
***** 64.059-7-21 *****							
1 Sealy Dr							1- 28-11
64.059-7-21	210 1 Family Res		Vet - Wart 41121	0	11,520	11,520	0
Hanlon Edward	Potsdam 2 407402	14,600	Vet - Wart 41127	11,520	0	0	0
Hanlon Patricia	X	90,000	Enhanced S 41834	0	0	0	59,710
1 Sealy Dr	89sp56750		VILLAGE TAXABLE VALUE		78,480		
Potsdam, NY 13676	X		COUNTY TAXABLE VALUE		78,480		
	FRNT 131.00 DPTH 80.00		TOWN TAXABLE VALUE		78,480		
	EAST-0332759 NRTH-1703838		SCHOOL TAXABLE VALUE		30,290		
	DEED BOOK 1074 PG-193						
	FULL MARKET VALUE	93,750					
***** 64.059-7-22 *****							
6 Sealy Dr							1- 21-10
64.059-7-22	210 1 Family Res		Basic Star 41854	0	0	0	28,800
Gingrich David	Potsdam 2 407402	11,100	VILLAGE TAXABLE VALUE		115,000		
Gingrich Nancy	2002sp98000	115,000	COUNTY TAXABLE VALUE		115,000		
6 Sealy Dr	X		TOWN TAXABLE VALUE		115,000		
Potsdam, NY 13676	84sp70000		SCHOOL TAXABLE VALUE		86,200		
	FRNT 135.00 DPTH 135.00						
	EAST-0333052 NRTH-1703676						
	DEED BOOK 2002 PG-811						
	FULL MARKET VALUE	119,792					
***** 64.059-7-23 *****							
8 Sealy Dr							1- 48- 1
64.059-7-23	210 1 Family Res		Basic Star 41854	0	0	0	28,800
Madeja James	Potsdam 2 407402	11,100	VILLAGE TAXABLE VALUE		160,000		
Madeja Tammara	92sp138500	160,000	COUNTY TAXABLE VALUE		160,000		
8 Sealy Dr	X		TOWN TAXABLE VALUE		160,000		
Potsdam, NY 13676	X		SCHOOL TAXABLE VALUE		131,200		
	FRNT 135.00 DPTH 135.00						
	BANK8888830						
	EAST-0333150 NRTH-1703599						
	DEED BOOK 1063 PG-100						
	FULL MARKET VALUE	166,667					
***** 64.059-7-24 *****							
10 Sealy Dr							1- 73- 5
64.059-7-24	210 1 Family Res		CW_15_VET/ 41161	0	11,520	11,520	0
Pike Janet	Potsdam 2 407402	11,400	Enhanced S 41834	0	0	0	59,710
10 Sealy Dr	X	90,500	VILLAGE TAXABLE VALUE		90,500		
Potsdam, NY 13676	X		COUNTY TAXABLE VALUE		78,980		
	56x87x135x135x110		TOWN TAXABLE VALUE		78,980		
	FRNT 143.00 DPTH 135.00		SCHOOL TAXABLE VALUE		30,790		
	EAST-0333220 NRTH-1703495						
	DEED BOOK 719 PG-00360						
	FULL MARKET VALUE	94,271					

STATE OF NEW YORK
 COUNTY - St Lawrence
 TOWN - Potsdam
 VILLAGE - Potsdam
 SWIS - 407403

2 0 1 2 T E N T A T I V E A S S E S S M E N T R O L L
 T A X A B L E SECTION OF THE ROLL - 1
 THESE ASSESSMENTS ARE ALSO USED FOR VILLAGE PURPOSES
 TAX MAP NUMBER SEQUENCE
 UNIFORM PERCENT OF VALUE IS 096.00
 UNIFORM PERCENT OF VALUE IS 096.00

PAGE 516
 VALUATION DATE-JUL 01, 2011
 TAXABLE STATUS DATE-MAR 01, 2012

TAX MAP PARCEL NUMBER	PROPERTY LOCATION & CLASS	ASSESSMENT	EXEMPTION CODE	VILLAGE	COUNTY	TOWN	SCHOOL
CURRENT OWNERS NAME	SCHOOL DISTRICT	LAND	TAX DESCRIPTION	TAXABLE VALUE			
CURRENT OWNERS ADDRESS	PARCEL SIZE/GRID COORD	TOTAL	SPECIAL DISTRICTS			ACCOUNT NO.	

64.059-7-25	11 Sealy Dr 210 1 Family Res Potsdam 2 407402	9,500	Basic Star 41854	0	0	0	1- 4-11 28,800
Swartele Amy	2000sp112000	136,000	VILLAGE TAXABLE VALUE		136,000		
Yeomans Michael	X		COUNTY TAXABLE VALUE		136,000		
11 Sealy Dr	88x118x165x168x109		TOWN TAXABLE VALUE		136,000		
Potsdam, NY 13676-1824	FRNT 88.00 DPTH 137.00 EAST-0333227 NRTH-1703265 DEED BOOK 2000 PG-23658 FULL MARKET VALUE 141,667		SCHOOL TAXABLE VALUE		107,200		

64.059-7-26	32 Chestnut St 210 1 Family Res Potsdam 2 407402	14,300	Basic Star 41854	0	0	0	1- 11- 3 28,800
Casper Stephen T	03/10sp93000	88,000	VILLAGE TAXABLE VALUE		88,000		
32 Chestnut St	X		COUNTY TAXABLE VALUE		88,000		
Potsdam, NY 13676	165x165x230		TOWN TAXABLE VALUE		88,000		
	FRNT 230.00 DPTH 165.00 EAST-0333227 NRTH-1703084 DEED BOOK 2010 PG-4094 FULL MARKET VALUE 91,667		SCHOOL TAXABLE VALUE		59,200		

64.059-7-27	30 Chestnut St 210 1 Family Res Potsdam 2 407402	8,100	Basic Star 41854	0	0	0	1- 29- 9 28,800
Scherzer Carrie B	2004sp91000	95,000	VILLAGE TAXABLE VALUE		95,000		
30 Chestnut St	88sp56500		COUNTY TAXABLE VALUE		95,000		
Potsdam, NY 13676	X		TOWN TAXABLE VALUE		95,000		
	FRNT 50.00 DPTH 165.00 BANK8888869 EAST-0333150 NRTH-1703105 DEED BOOK 2004 PG-18004 FULL MARKET VALUE 98,958		SCHOOL TAXABLE VALUE		66,200		

64.059-7-28	28 Chestnut St 210 1 Family Res Potsdam 2 407402	8,700	VILLAGE TAXABLE VALUE		74,400		1- 63- 3
Allen Thomas M	2005sp70000	74,400	COUNTY TAXABLE VALUE		74,400		
28 Chestnut St	X		TOWN TAXABLE VALUE		74,400		
Potsdam, NY 13676	50x255x140x50x165		SCHOOL TAXABLE VALUE		74,400		
	FRNT 50.00 DPTH 220.00 BANK8888273 EAST-0333101 NRTH-1703146 DEED BOOK 2005 PG-12583 FULL MARKET VALUE 77,500						

STATE OF NEW YORK
 COUNTY - St Lawrence
 TOWN - Potsdam
 VILLAGE - Potsdam
 SWIS - 407403

2 0 1 2 T E N T A T I V E A S S E S S M E N T R O L L
 T A X A B L E SECTION OF THE ROLL - 1
 THESE ASSESSMENTS ARE ALSO USED FOR VILLAGE PURPOSES
 TAX MAP NUMBER SEQUENCE
 UNIFORM PERCENT OF VALUE IS 096.00
 UNIFORM PERCENT OF VALUE IS 096.00

PAGE 517
 VALUATION DATE-JUL 01, 2011
 TAXABLE STATUS DATE-MAR 01, 2012

TAX MAP PARCEL NUMBER	PROPERTY LOCATION & CLASS	ASSESSMENT	EXEMPTION CODE-----VILLAGE-----COUNTY-----TOWN-----SCHOOL	TAXABLE VALUE	ACCOUNT NO.
CURRENT OWNERS NAME	SCHOOL DISTRICT	LAND	TAX DESCRIPTION		
CURRENT OWNERS ADDRESS	PARCEL SIZE/GRID COORD	TOTAL	SPECIAL DISTRICTS		
***** 64.059-7-29 *****					
9 Sealy Dr					1- 43- 3
64.059-7-29	210 1 Family Res		Basic Star 41854	0	28,800
Hansen Leroy	Potsdam 2 407402	9,200	VILLAGE TAXABLE VALUE	115,000	
Hansen Diane	X	115,000	COUNTY TAXABLE VALUE	115,000	
9 Sealy Dr	X		TOWN TAXABLE VALUE	115,000	
Potsdam, NY 13676	95x58x109x145x135		SCHOOL TAXABLE VALUE	86,200	
	FRNT 95.00 DPTH 122.00				
	EAST-0333101 NRTH-1703362				
	DEED BOOK 672 PG-00165				
	FULL MARKET VALUE	119,792			
***** 64.059-7-30 *****					
7 Sealy Dr					1- 71-10
64.059-7-30	210 1 Family Res		Basic Star 41854	0	28,800
Walters Michael	Potsdam 2 407402	11,500	VILLAGE TAXABLE VALUE	110,000	
Walters Rebecca	99sp70000	110,000	COUNTY TAXABLE VALUE	110,000	
7 Sealy Dr	86sp75000/90sp82250		TOWN TAXABLE VALUE	110,000	
Potsdam, NY 13676	2001sp88000		SCHOOL TAXABLE VALUE	81,200	
	FRNT 145.00 DPTH 135.00				
	BANK8888830				
	EAST-0333017 NRTH-1703460				
	DEED BOOK 2001 PG-15671				
	FULL MARKET VALUE	114,583			
***** 64.059-7-31 *****					
43 Lawrence Ave					8-314- 4
64.059-7-31	411 Apartment		VILLAGE TAXABLE VALUE	130,000	
Terra Development Inc	Potsdam 2 407402	41,000	COUNTY TAXABLE VALUE	130,000	
208 Sissonville Rd	Former: Convent	130,000	TOWN TAXABLE VALUE	130,000	
Potsdam, NY 13676	x		SCHOOL TAXABLE VALUE	130,000	
	08sp450000				
	ACRES 2.20				
	EAST-0333211 NRTH-1703721				
	DEED BOOK 2008 PG-3883				
	FULL MARKET VALUE	135,417			
***** 64.059-8-1 *****					
25 Lawrence Ave					1- 9-15
64.059-8-1	210 1 Family Res		Basic Star 41854	0	28,800
Partridge Sean C	Potsdam 2 407402	10,300	VILLAGE TAXABLE VALUE	110,000	
Policella Ruth Ann	97sp76000	110,000	COUNTY TAXABLE VALUE	110,000	
25 Lawrence Av	90sp52500		TOWN TAXABLE VALUE	110,000	
Potsdam, NY 13676	05/04 SP 106000		SCHOOL TAXABLE VALUE	81,200	
	FRNT 83.00 DPTH 182.00				
	BANK8888830				
	EAST-0332445 NRTH-1703511				
	DEED BOOK 2004 PG-9784				
	FULL MARKET VALUE	114,583			

STATE OF NEW YORK
 COUNTY - St Lawrence
 TOWN - Potsdam
 VILLAGE - Potsdam
 SWIS - 407403

2 0 1 2 T E N T A T I V E A S S E S S M E N T R O L L
 T A X A B L E SECTION OF THE ROLL - 1
 THESE ASSESSMENTS ARE ALSO USED FOR VILLAGE PURPOSES
 TAX MAP NUMBER SEQUENCE
 UNIFORM PERCENT OF VALUE IS 096.00
 UNIFORM PERCENT OF VALUE IS 096.00

PAGE 518
 VALUATION DATE-JUL 01, 2011
 TAXABLE STATUS DATE-MAR 01, 2012

TAX MAP PARCEL NUMBER	PROPERTY LOCATION & CLASS	ASSESSMENT	EXEMPTION CODE	VILLAGE	COUNTY	TOWN	SCHOOL
CURRENT OWNERS NAME	SCHOOL DISTRICT	LAND	TAX DESCRIPTION	TAXABLE VALUE			
CURRENT OWNERS ADDRESS	PARCEL SIZE/GRID COORD	TOTAL	SPECIAL DISTRICTS				ACCOUNT NO.

64.059-8-2	14 Missouri Ave 210 1 Family Res Potsdam 2 407402	9,300	Basic Star 41854	0	0	0	1- 87- 8 28,800
Bird Stephen	97sp80000	133,000	VILLAGE TAXABLE VALUE		133,000		
Cabral Mary K	2000sp92000		COUNTY TAXABLE VALUE		133,000		
14 Missouri Ave	2009spl40000		TOWN TAXABLE VALUE		133,000		
Potsdam, NY 13676	FRNT 66.00 DPTH 165.00 EAST-0332498 NRTH-1703403 DEED BOOK 2009 PG-14528 FULL MARKET VALUE	138,542	SCHOOL TAXABLE VALUE		104,200		

64.059-8-3	12 Missouri Ave 210 1 Family Res Potsdam 2 407402	9,300	Basic Star 41854	0	0	0	1- 60-13 28,800
Nikkari Deborah R	99sp90000	99,000	VILLAGE TAXABLE VALUE		99,000		
12 Missouri Av	06/03 SP 93000		COUNTY TAXABLE VALUE		99,000		
Potsdam, NY 13676	X FRNT 66.00 DPTH 165.00 EAST-0332551 NRTH-1703366 DEED BOOK 2003 PG-10517 FULL MARKET VALUE	103,125	TOWN TAXABLE VALUE		99,000		

64.059-8-4	10 Missouri Ave 210 1 Family Res Potsdam 2 407402	10,100	Basic Star 41854	0	0	0	1- 52- 8 28,800
Lovely Nathan D	06/03 SP 81500	120,000	VILLAGE TAXABLE VALUE		120,000		
Lovely Angela M	2010spl27000		COUNTY TAXABLE VALUE		120,000		
10 Missouri Ave	66x259x198x116x132x143		TOWN TAXABLE VALUE		120,000		
Potsdam, NY 13676	FRNT 66.00 DPTH 259.00 BANK8888209 EAST-0332496 NRTH-1703254 DEED BOOK 2010 PG-14263 FULL MARKET VALUE	125,000	SCHOOL TAXABLE VALUE		91,200		

64.059-8-5	8 Missouri Ave 210 1 Family Res Potsdam 2 407402	8,400	Basic Star 41854	0	0	0	1- 59- 7 28,800
French Thomas	94sp70000	100,000	VILLAGE TAXABLE VALUE		100,000		
Freer Carrie	X		COUNTY TAXABLE VALUE		100,000		
8 Missouri Ave	61x96x11x40x50x135		TOWN TAXABLE VALUE		100,000		
Potsdam, NY 13676	FRNT 61.00 DPTH 135.50 EAST-0332647 NRTH-1703274 DEED BOOK 1077 PG-183 FULL MARKET VALUE	104,167	SCHOOL TAXABLE VALUE		71,200		

STATE OF NEW YORK
 COUNTY - St Lawrence
 TOWN - Potsdam
 VILLAGE - Potsdam
 SWIS - 407403

2 0 1 2 T E N T A T I V E A S S E S S M E N T R O L L
 T A X A B L E SECTION OF THE ROLL - 1
 THESE ASSESSMENTS ARE ALSO USED FOR VILLAGE PURPOSES
 TAX MAP NUMBER SEQUENCE
 UNIFORM PERCENT OF VALUE IS 096.00
 UNIFORM PERCENT OF VALUE IS 096.00

PAGE 519
 VALUATION DATE-JUL 01, 2011
 TAXABLE STATUS DATE-MAR 01, 2012

TAX MAP PARCEL NUMBER	PROPERTY LOCATION & CLASS	ASSESSMENT	EXEMPTION CODE	VILLAGE	COUNTY	TOWN	SCHOOL
CURRENT OWNERS NAME	SCHOOL DISTRICT	LAND	TAX DESCRIPTION	TAXABLE VALUE			
CURRENT OWNERS ADDRESS	PARCEL SIZE/GRID COORD	TOTAL	SPECIAL DISTRICTS				ACCOUNT NO.

64.059-8-6	4 Missouri Ave 210 1 Family Res Potsdam 2 407402	13,400	Basic Star 41854	0	0	0	1- 16-11 28,800
Coates Stephen	2006sp136000	136,000	VILLAGE TAXABLE VALUE		136,000		
Taylor-Coates Theresa	X		COUNTY TAXABLE VALUE		136,000		
4 Missouri Ave	X		TOWN TAXABLE VALUE		136,000		
Potsdam, NY 13676	87sp62500		SCHOOL TAXABLE VALUE		107,200		
	FRNT 145.00 DPTH 214.00						
	EAST-0332690 NRTH-1703217						
	DEED BOOK 2006 PG-14538						
	FULL MARKET VALUE	141,667					

64.059-8-7	22 Chestnut St 210 1 Family Res Potsdam 2 407402	9,400	Basic Star 41854	0	0	0	1- 14- 8 28,800
Carl James	X	115,000	VILLAGE TAXABLE VALUE		115,000		
Carl Susan	X		COUNTY TAXABLE VALUE		115,000		
22 Chestnut St	X		TOWN TAXABLE VALUE		115,000		
Potsdam, NY 13676	66x165x48x21x150		SCHOOL TAXABLE VALUE		86,200		
	FRNT 66.00 DPTH 165.00						
	EAST-0332798 NRTH-1703111						
	DEED BOOK 889 PG-00060						
	FULL MARKET VALUE	119,792					

64.059-8-8	20 Chestnut St 210 1 Family Res Potsdam 2 407402	10,400	Basic Star 41854	0	0	0	1- 88- 5 28,800
Lee Mark	92sp45000	121,000	VILLAGE TAXABLE VALUE		121,000		
Lee Abigail	95sp66000		COUNTY TAXABLE VALUE		121,000		
20 Chestnut St	97sp81000		TOWN TAXABLE VALUE		121,000		
Potsdam, NY 13676	FRNT 99.00 DPTH 155.00		SCHOOL TAXABLE VALUE		92,200		
	EAST-0332716 NRTH-1703101						
	DEED BOOK 1115 PG-843						
	FULL MARKET VALUE	126,042					

64.059-8-9	18 Chestnut St 210 1 Family Res Potsdam 2 407402	8,900	Basic Star 41854	0	0	0	1- 21-14 28,800
Weiss Sheila F	X	79,100	VILLAGE TAXABLE VALUE		79,100		
18 Chestnut St	X		COUNTY TAXABLE VALUE		79,100		
Potsdam, NY 13676	86sp61000		TOWN TAXABLE VALUE		79,100		
	X		SCHOOL TAXABLE VALUE		50,300		
	FRNT 66.00 DPTH 149.00						
	EAST-0332628 NRTH-1703105						
	DEED BOOK 1064 PG-542						
	FULL MARKET VALUE	82,396					

STATE OF NEW YORK
 COUNTY - St Lawrence
 TOWN - Potsdam
 VILLAGE - Potsdam
 SWIS - 407403

2 0 1 2 T E N T A T I V E A S S E S S M E N T R O L L
 T A X A B L E SECTION OF THE ROLL - 1
 THESE ASSESSMENTS ARE ALSO USED FOR VILLAGE PURPOSES
 TAX MAP NUMBER SEQUENCE
 UNIFORM PERCENT OF VALUE IS 096.00
 UNIFORM PERCENT OF VALUE IS 096.00

PAGE 520
 VALUATION DATE-JUL 01, 2011
 TAXABLE STATUS DATE-MAR 01, 2012

TAX MAP PARCEL NUMBER	PROPERTY LOCATION & CLASS	ASSESSMENT	EXEMPTION CODE-----VILLAGE-----COUNTY-----TOWN-----SCHOOL	TAXABLE VALUE	ACCOUNT NO.
CURRENT OWNERS NAME	SCHOOL DISTRICT	LAND	TAX DESCRIPTION		
CURRENT OWNERS ADDRESS	PARCEL SIZE/GRID COORD	TOTAL	SPECIAL DISTRICTS		
***** 64.059-8-10.1 *****					
64.059-8-10.1	16 Chestnut St				1- 69- 3
Seymour Mark	411 Apartment		VILLAGE TAXABLE VALUE	70,000	
Seymour Edith	Potsdam 2 407402	27,500	COUNTY TAXABLE VALUE	70,000	
24 Tanner Rd	93sp57000	70,000	TOWN TAXABLE VALUE	70,000	
Norwood, NY 13668	X		SCHOOL TAXABLE VALUE	70,000	
	94x148x28x79x165				
	FRNT 94.00 DPTH 159.00				
	EAST-0332549 NRTH-1703109				
	DEED BOOK 1068 PG-991				
	FULL MARKET VALUE	72,917			
***** 64.059-8-11.1 *****					
64.059-8-11.1	14 Chestnut St				1- 58- 4
Goshko Laura S	210 1 Family Res		Basic Star 41854	0	28,800
Lafleur Ronald	Potsdam 2 407402	9,100	VILLAGE TAXABLE VALUE	118,000	
14 Chestnut St	X	118,000	COUNTY TAXABLE VALUE	118,000	
Potsdam, NY 13676	88sp73000		TOWN TAXABLE VALUE	118,000	
	116x63x140x148		SCHOOL TAXABLE VALUE	89,200	
	FRNT 116.00 DPTH 108.00				
	EAST-0332455 NRTH-1703084				
	DEED BOOK 1021 PG-00421				
	FULL MARKET VALUE	122,917			
***** 64.059-8-12 *****					
64.059-8-12	10 Chestnut St				1- 83-13
Sellers Benjamin	210 1 Family Res		Aged - Cou 41802	0	0
Sellers Eileen	Potsdam 2 407402	9,200	Aged - Tow 41803	0	30,000
10 Chestnut St	X	60,000	Aged - Sch 41804	0	21,000
Potsdam, NY 13676	X		Aged - Vil 41807	12,000	0
	X		Enhanced S 41834	0	39,000
	FRNT 92.00 DPTH 126.00				
	EAST-0332344 NRTH-1703086		VILLAGE TAXABLE VALUE	48,000	
	DEED BOOK 848 PG-00340		COUNTY TAXABLE VALUE	39,000	
	FULL MARKET VALUE	62,500	TOWN TAXABLE VALUE	30,000	
			SCHOOL TAXABLE VALUE	0	
***** 64.059-8-13.1 *****					
64.059-8-13.1	8 Chestnut St				
Baltus Ruth E	210 1 Family Res		Vet - Wart 41121	0	0
Ball Kevin	Potsdam 2 407402	10,800	Vet - Wart 41127	11,520	0
8 Chestnut St	98sp94600	120,000	Basic Star 41854	0	28,800
Potsdam, NY 13676	X		VILLAGE TAXABLE VALUE	108,480	
	122x156x43x87x125		COUNTY TAXABLE VALUE	108,480	
	FRNT 122.00 DPTH 140.00		TOWN TAXABLE VALUE	108,480	
	EAST-0332238 NRTH-1703093		SCHOOL TAXABLE VALUE	91,200	
	DEED BOOK 1998 PG-10675				
	FULL MARKET VALUE	125,000			

STATE OF NEW YORK
 COUNTY - St Lawrence
 TOWN - Potsdam
 VILLAGE - Potsdam
 SWIS - 407403

2 0 1 2 T E N T A T I V E A S S E S S M E N T R O L L
 T A X A B L E SECTION OF THE ROLL - 1
 THESE ASSESSMENTS ARE ALSO USED FOR VILLAGE PURPOSES
 TAX MAP NUMBER SEQUENCE
 UNIFORM PERCENT OF VALUE IS 096.00
 UNIFORM PERCENT OF VALUE IS 096.00

PAGE 521
 VALUATION DATE-JUL 01, 2011
 TAXABLE STATUS DATE-MAR 01, 2012

TAX MAP PARCEL NUMBER	PROPERTY LOCATION & CLASS	ASSESSMENT	EXEMPTION CODE	VILLAGE	COUNTY	TOWN	SCHOOL
CURRENT OWNERS NAME	SCHOOL DISTRICT	LAND	TAX DESCRIPTION	TAXABLE VALUE			
CURRENT OWNERS ADDRESS	PARCEL SIZE/GRID COORD	TOTAL	SPECIAL DISTRICTS				ACCOUNT NO.
***** 64.059-8-14 *****							
64.059-8-14	6 Chestnut St 210 1 Family Res		Vet Chg of 41003	25,502	0	25,502	1- 80- 5
Rosenthal Living Trust Eleanor	Potsdam 2 407402	8,000	Vet Pro Ra 41112	0	25,247	0	0
6 Chestnut St	X	80,000	Basic Star 41854	0	0	0	28,800
Potsdam, NY 13676	X 66x85x99x156		VILLAGE TAXABLE VALUE		54,498		
	FRNT 66.00 DPTH 120.50		COUNTY TAXABLE VALUE		54,753		
	EAST-0332148 NRTH-1703084		TOWN TAXABLE VALUE		54,498		
	DEED BOOK 2007 PG-10820		SCHOOL TAXABLE VALUE		51,200		
	FULL MARKET VALUE	83,333					
***** 64.059-8-15 *****							
64.059-8-15	4 Chestnut St 220 2 Family Res		Enhanced S 41834	0	0	0	1- 56- 6
Cassel Kathleen A	Potsdam 2 407402	8,300	VILLAGE TAXABLE VALUE		92,500		59,710
4 Chestnut St	X	92,500	COUNTY TAXABLE VALUE		92,500		
Potsdam, NY 13676-1978	86sp45000		TOWN TAXABLE VALUE		92,500		
	X		SCHOOL TAXABLE VALUE		32,790		
	FRNT 100.00 DPTH 78.00						
	EAST-0332062 NRTH-1703064						
	DEED BOOK 1073 PG-880						
	FULL MARKET VALUE	96,354					
***** 64.059-8-16 *****							
64.059-8-16	11 Lawrence Ave 210 1 Family Res		Basic Star 41854	0	0	0	1- 77-12
Mitchell William	Potsdam 2 407402	10,700	VILLAGE TAXABLE VALUE		146,600		28,800
Duve' Nicole	X	146,600	COUNTY TAXABLE VALUE		146,600		
11 Lawrence Ave	92sp20000		TOWN TAXABLE VALUE		146,600		
Potsdam, NY 13676	X		SCHOOL TAXABLE VALUE		117,800		
	FRNT 146.00 DPTH 117.00						
	BANK8888150						
	EAST-0331956 NRTH-1703068						
	DEED BOOK 1064 PG-671						
	FULL MARKET VALUE	152,708					
***** 64.059-8-17 *****							
64.059-8-17	13 Lawrence Ave 210 1 Family Res		Basic Star 41854	0	0	0	1- 77-11
Darie Costel	Potsdam 2 407402	6,300	VILLAGE TAXABLE VALUE		147,000		28,800
Woods Alisa	2009sp155000	147,000	COUNTY TAXABLE VALUE		147,000		
13 Lawrence Ave	2007sp143000		TOWN TAXABLE VALUE		147,000		
Potsdam, NY 13676	X		SCHOOL TAXABLE VALUE		118,200		
	FRNT 63.00 DPTH 76.00						
	EAST-0332011 NRTH-1703133						
	DEED BOOK 2009 PG-11692						
	FULL MARKET VALUE	153,125					

STATE OF NEW YORK
 COUNTY - St Lawrence
 TOWN - Potsdam
 VILLAGE - Potsdam
 SWIS - 407403

2 0 1 2 T E N T A T I V E A S S E S S M E N T R O L L
 T A X A B L E SECTION OF THE ROLL - 1
 THESE ASSESSMENTS ARE ALSO USED FOR VILLAGE PURPOSES
 TAX MAP NUMBER SEQUENCE
 UNIFORM PERCENT OF VALUE IS 096.00
 UNIFORM PERCENT OF VALUE IS 096.00

PAGE 522
 VALUATION DATE-JUL 01, 2011
 TAXABLE STATUS DATE-MAR 01, 2012

TAX MAP PARCEL NUMBER	PROPERTY LOCATION & CLASS	ASSESSMENT	EXEMPTION CODE	VILLAGE	COUNTY	TOWN	SCHOOL
CURRENT OWNERS NAME	SCHOOL DISTRICT	LAND	TAX DESCRIPTION	TAXABLE VALUE			
CURRENT OWNERS ADDRESS	PARCEL SIZE/GRID COORD	TOTAL	SPECIAL DISTRICTS			ACCOUNT NO.	
***** 64.059-8-18 *****							
64.059-8-18	13 1/2 Lawrence Ave						1- 79-10
Anderson Joseph	210 1 Family Res		Basic Star 41854	0	0	0	28,800
Lavalley Amy	Potsdam 2 407402	7,700	VILLAGE TAXABLE VALUE		110,000		
13 1/2 Lawrence Ave	2002sp85000	110,000	COUNTY TAXABLE VALUE		110,000		
Potsdam, NY 13676	X		TOWN TAXABLE VALUE		110,000		
	86sp39000/87sp64000		SCHOOL TAXABLE VALUE		81,200		
	FRNT 62.00 DPTH 121.50						
	BANK8888830						
	EAST-0332069 NRTH-1703160						
	DEED BOOK 2002 PG-11614						
	FULL MARKET VALUE	114,583					
***** 64.059-8-19 *****							
64.059-8-19	15 Lawrence Ave						1- 9- 6
Ortmeyer Thomas	210 1 Family Res		Basic Star 41854	0	0	0	28,800
Ortmeyer Ann	Potsdam 2 407402	8,200	VILLAGE TAXABLE VALUE		120,000		
15 Lawrence Ave	X	120,000	COUNTY TAXABLE VALUE		120,000		
Potsdam, NY 13676	X		TOWN TAXABLE VALUE		120,000		
	X		SCHOOL TAXABLE VALUE		91,200		
	FRNT 70.00 DPTH 120.00						
	EAST-0332109 NRTH-1703205						
	DEED BOOK 946 PG-00001						
	FULL MARKET VALUE	125,000					
***** 64.059-8-21 *****							
64.059-8-21	19,21 Lawrence Ave						1- 43- 8
Neaton Monique Beauchea	210 1 Family Res		Basic Star 41854	0	0	0	28,800
19 Lawrence Ave	Potsdam 2 407402	11,000	VILLAGE TAXABLE VALUE		107,000		
Potsdam, NY 13676	96sp74000	107,000	COUNTY TAXABLE VALUE		107,000		
	84sp44000		TOWN TAXABLE VALUE		107,000		
	X		SCHOOL TAXABLE VALUE		78,200		
	FRNT 116.00 DPTH 153.00						
	BANK8888870						
	EAST-0332330 NRTH-1703400						
	DEED BOOK 2008 PG-6005						
	FULL MARKET VALUE	111,458					
***** 64.059-8-22 *****							
64.059-8-22	23 Lawrence Ave						1- 37- 3
Scott Sheila H	210 1 Family Res		Basic Star 41854	0	0	0	28,800
23 Lawrence Ave	Potsdam 2 407402	9,000	VILLAGE TAXABLE VALUE		89,500		
Potsdam, NY 13676	2010sp92000	89,500	COUNTY TAXABLE VALUE		89,500		
	2009sp100,000		TOWN TAXABLE VALUE		89,500		
	X		SCHOOL TAXABLE VALUE		60,700		
	FRNT 58.00 DPTH 150.00						
	EAST-0332379 NRTH-1703470						
	DEED BOOK 2010 PG-14619						
	FULL MARKET VALUE	93,229					

STATE OF NEW YORK
 COUNTY - St Lawrence
 TOWN - Potsdam
 VILLAGE - Potsdam
 SWIS - 407403

2 0 1 2 T E N T A T I V E A S S E S S M E N T R O L L
 T A X A B L E SECTION OF THE ROLL - 1
 THESE ASSESSMENTS ARE ALSO USED FOR VILLAGE PURPOSES
 TAX MAP NUMBER SEQUENCE
 UNIFORM PERCENT OF VALUE IS 096.00
 UNIFORM PERCENT OF VALUE IS 096.00

PAGE 523
 VALUATION DATE-JUL 01, 2011
 TAXABLE STATUS DATE-MAR 01, 2012

TAX MAP PARCEL NUMBER	PROPERTY LOCATION & CLASS	ASSESSMENT	EXEMPTION CODE	VILLAGE	COUNTY	TOWN	SCHOOL
CURRENT OWNERS NAME	SCHOOL DISTRICT	LAND	TAX DESCRIPTION	TAXABLE VALUE			
CURRENT OWNERS ADDRESS	PARCEL SIZE/GRID COORD	TOTAL	SPECIAL DISTRICTS				ACCOUNT NO.

64.059-9-1	1 Chestnut St 220 2 Family Res Potsdam 2 407402	7,700	Basic Star 41854	0	0	0	1- 49-10 28,800
Brouwer Emily	2002sp50000	103,600	Home Impro 44216	0	0	1,540	1,540
Cannamela Donald	X		Home Impro 44217	1,540	0	0	0
1 Chestnut St	X		VILLAGE TAXABLE VALUE		102,060		
Potsdam, NY 13676	FRNT 59.00 DPTH 120.00		COUNTY TAXABLE VALUE		103,600		
	EAST-0331800 NRTH-1702893		TOWN TAXABLE VALUE		102,060		
	DEED BOOK 2002 PG-17962		SCHOOL TAXABLE VALUE		73,260		
	FULL MARKET VALUE	107,917					

64.059-9-2	1 1/2 Chestnut St 210 1 Family Res Potsdam 2 407402	8,300	Enhanced S 41834	0	0	0	1- 86-13 59,710
Boyle Anthony	X	80,000	VILLAGE TAXABLE VALUE		80,000		
Boyle Mary	X		COUNTY TAXABLE VALUE		80,000		
1 1/2 Chestnut St	X		TOWN TAXABLE VALUE		80,000		
Potsdam, NY 13676	X		SCHOOL TAXABLE VALUE		20,290		
	FRNT 52.00 DPTH 165.00						
	EAST-0331859 NRTH-1702887						
	DEED BOOK 943 PG-00100						
	FULL MARKET VALUE	83,333					

64.059-9-3	3 Chestnut St 210 1 Family Res Potsdam 2 407402	10,700	Basic Star 41854	0	0	0	1- 34-11 28,800
Wallace Kenneth N	95sp114500	125,000	VILLAGE TAXABLE VALUE		125,000		
Wallace Rachel M	X		COUNTY TAXABLE VALUE		125,000		
3 Chestnut St	X		TOWN TAXABLE VALUE		125,000		
Potsdam, NY 13676	2004sp110000		SCHOOL TAXABLE VALUE		96,200		
	FRNT 98.00 DPTH 167.00						
	BANK8888869						
	EAST-0331942 NRTH-1702893						
	DEED BOOK 2004 PG-12354						
	FULL MARKET VALUE	130,208					

64.059-9-4	5 Chestnut St 210 1 Family Res Potsdam 2 407402	9,500	Basic Star 41854	0	0	0	1- 23-14 28,800
Seramur Linda	2001sp100,000	122,500	VILLAGE TAXABLE VALUE		122,500		
5 Chestnut St	X		COUNTY TAXABLE VALUE		122,500		
Potsdam, NY 13676	X		TOWN TAXABLE VALUE		122,500		
	X		SCHOOL TAXABLE VALUE		93,700		
	FRNT 70.00 DPTH 165.00						
	EAST-0332022 NRTH-1702893						
	DEED BOOK 2001 PG-8169						
	FULL MARKET VALUE	127,604					

STATE OF NEW YORK
 COUNTY - St Lawrence
 TOWN - Potsdam
 VILLAGE - Potsdam
 SWIS - 407403

2 0 1 2 T E N T A T I V E A S S E S S M E N T R O L L
 T A X A B L E SECTION OF THE ROLL - 1
 THESE ASSESSMENTS ARE ALSO USED FOR VILLAGE PURPOSES
 TAX MAP NUMBER SEQUENCE
 UNIFORM PERCENT OF VALUE IS 096.00
 UNIFORM PERCENT OF VALUE IS 096.00

PAGE 524
 VALUATION DATE-JUL 01, 2011
 TAXABLE STATUS DATE-MAR 01, 2012

TAX MAP PARCEL NUMBER	PROPERTY LOCATION & CLASS	ASSESSMENT	EXEMPTION CODE	VILLAGE	COUNTY	TOWN	SCHOOL	ACCOUNT NO.
CURRENT OWNERS NAME	SCHOOL DISTRICT	LAND	TAX DESCRIPTION	TAXABLE VALUE				
CURRENT OWNERS ADDRESS	PARCEL SIZE/GRID COORD	TOTAL	SPECIAL DISTRICTS					
***** 64.059-9-5 *****								
	7 Chestnut St							1- 49-11
64.059-9-5	220 2 Family Res		Basic Star 41854	0	0	0	28,800	
Hazen Gina	Potsdam 2 407402	9,000	VILLAGE TAXABLE VALUE		62,500			
Hazen Mildred	2001sp26000nv	62,500	COUNTY TAXABLE VALUE		62,500			
7 Chestnut St	90sp60000		TOWN TAXABLE VALUE		62,500			
Potsdam, NY 13676	X		SCHOOL TAXABLE VALUE		33,700			
	FRNT 62.00 DPTH 165.00							
	EAST-0332096 NRTH-1702893							
	DEED BOOK 2001 PG-15790							
	FULL MARKET VALUE	65,104						
***** 64.059-9-6 *****								
	9 Chestnut St							1- 26-11
64.059-9-6	210 1 Family Res		Vet - Wart 41121	0	11,520	11,520	0	
Garland Jane S	Potsdam 2 407402	9,300	Vet - Wart 41127	11,520	0	0	0	
9 Chestnut St	99sp80000	117,500	Basic Star 41854	0	0	0	28,800	
Potsdam, NY 13676	86sp68500		VILLAGE TAXABLE VALUE		105,980			
	X		COUNTY TAXABLE VALUE		105,980			
	FRNT 66.00 DPTH 165.00		TOWN TAXABLE VALUE		105,980			
	BANK8888830		SCHOOL TAXABLE VALUE		88,700			
	EAST-0332152 NRTH-1702887							
	DEED BOOK 2005 PG-11980							
	FULL MARKET VALUE	122,396						
***** 64.059-9-7 *****								
	11 Chestnut St							1- 88-10
64.059-9-7	210 1 Family Res		VILLAGE TAXABLE VALUE		96,800			
Sprague Kim L & Michael W	Potsdam 2 407402	8,600	COUNTY TAXABLE VALUE		96,800			
Hartzog Pamela	X	96,800	TOWN TAXABLE VALUE		96,800			
PO Box 211	X		SCHOOL TAXABLE VALUE		96,800			
Potsdam, NY 13676	X							
	FRNT 55.00 DPTH 165.00							
	EAST-0332220 NRTH-1702884							
	DEED BOOK 2003 PG-2069							
	FULL MARKET VALUE	100,833						
***** 64.059-9-8.1 *****								
	13 Chestnut St							1- 68- 8
64.059-9-8.1	210 1 Family Res		Basic Star 41854	0	0	0	28,800	
Howell Jason S	Potsdam 2 407402	11,400	VILLAGE TAXABLE VALUE		92,000			
Robertson Dawn C	2004sp67000<	92,000	COUNTY TAXABLE VALUE		92,000			
13 Chestnut St	2010sp92000<		TOWN TAXABLE VALUE		92,000			
Potsdam, NY 13676	X		SCHOOL TAXABLE VALUE		63,200			
	FRNT 118.00 DPTH 165.00							
	BANK8888869							
	EAST-0332310 NRTH-1702879							
	DEED BOOK 2010 PG-11624							
	FULL MARKET VALUE	95,833						

STATE OF NEW YORK
 COUNTY - St Lawrence
 TOWN - Potsdam
 VILLAGE - Potsdam
 SWIS - 407403

2 0 1 2 T E N T A T I V E A S S E S S M E N T R O L L
 T A X A B L E SECTION OF THE ROLL - 1
 THESE ASSESSMENTS ARE ALSO USED FOR VILLAGE PURPOSES
 TAX MAP NUMBER SEQUENCE
 UNIFORM PERCENT OF VALUE IS 096.00
 UNIFORM PERCENT OF VALUE IS 096.00

PAGE 525
 VALUATION DATE-JUL 01, 2011
 TAXABLE STATUS DATE-MAR 01, 2012

TAX MAP PARCEL NUMBER	PROPERTY LOCATION & CLASS	ASSESSMENT	EXEMPTION CODE	VILLAGE	COUNTY	TOWN	SCHOOL
CURRENT OWNERS NAME	SCHOOL DISTRICT	LAND	TAX DESCRIPTION	TAXABLE VALUE			
CURRENT OWNERS ADDRESS	PARCEL SIZE/GRID COORD	TOTAL	SPECIAL DISTRICTS				ACCOUNT NO.

64.059-9-10.1	17 Chestnut St 210 1 Family Res		Basic Star 41854	0	0	0	1-102-10 28,800
Powers Susan E	Potsdam 2 407402	11,200	VILLAGE TAXABLE VALUE		145,000		
Siegfried William	X	145,000	COUNTY TAXABLE VALUE		145,000		
17 Chestnut St	85sp53500/92sp89500		TOWN TAXABLE VALUE		145,000		
Potsdam, NY 13676	X		SCHOOL TAXABLE VALUE		116,200		
	FRNT 91.00 DPTH 252.00						
	EAST-0332412 NRTH-1702874						
	DEED BOOK 1060 PG-1131						
	FULL MARKET VALUE	151,042					

64.059-9-11	19 Chestnut St 220 2 Family Res		Basic Star 41854	0	0	0	1- 24-15 28,800
Martin Christopher	Potsdam 2 407402	9,300	VILLAGE TAXABLE VALUE		120,000		
Martin Michelle	2009sp129950	120,000	COUNTY TAXABLE VALUE		120,000		
19 Chestnut St	X		TOWN TAXABLE VALUE		120,000		
Potsdam, NY 13676	X		SCHOOL TAXABLE VALUE		91,200		
	FRNT 66.00 DPTH 165.00						
	BANK8888869						
	EAST-0332489 NRTH-1702879						
	DEED BOOK 2009 PG-11694						
	FULL MARKET VALUE	125,000					

64.059-9-12	21 Chestnut St 411 Apartment						1- 24-14
Dalton James T	Potsdam 2 407402	26,300	VILLAGE TAXABLE VALUE		102,000		
Reasoner Beth L	2008sp84000	102,000	COUNTY TAXABLE VALUE		102,000		
PO Box 5064	X		TOWN TAXABLE VALUE		102,000		
Potsdam, NY 13676	X		SCHOOL TAXABLE VALUE		102,000		
	FRNT 83.00 DPTH 165.00						
	EAST-0332554 NRTH-1702879						
	DEED BOOK 2008 PG-17929						
	FULL MARKET VALUE	106,250					

64.059-9-13	23 Chestnut St 210 1 Family Res		Basic Star 41854	0	0	0	1- 69- 4 28,800
Clark Geoffrey	Potsdam 2 407402	10,100	VILLAGE TAXABLE VALUE		167,500		
Smith Suzanne	98sp159000	167,500	COUNTY TAXABLE VALUE		167,500		
23 Chestnut St	2000sp160000		TOWN TAXABLE VALUE		167,500		
Potsdam, NY 13676	84sp50000/89sp47000		SCHOOL TAXABLE VALUE		138,700		
	FRNT 83.00 DPTH 165.00						
	EAST-0332639 NRTH-1702876						
	DEED BOOK 2000 PG-12525						
	FULL MARKET VALUE	174,479					

STATE OF NEW YORK
 COUNTY - St Lawrence
 TOWN - Potsdam
 VILLAGE - Potsdam
 SWIS - 407403

2 0 1 2 T E N T A T I V E A S S E S S M E N T R O L L
 T A X A B L E SECTION OF THE ROLL - 1
 THESE ASSESSMENTS ARE ALSO USED FOR VILLAGE PURPOSES
 TAX MAP NUMBER SEQUENCE
 UNIFORM PERCENT OF VALUE IS 096.00
 UNIFORM PERCENT OF VALUE IS 096.00

PAGE 526
 VALUATION DATE-JUL 01, 2011
 TAXABLE STATUS DATE-MAR 01, 2012

TAX MAP PARCEL NUMBER	PROPERTY LOCATION & CLASS	ASSESSMENT	EXEMPTION CODE	VILLAGE	COUNTY	TOWN	SCHOOL
CURRENT OWNERS NAME	SCHOOL DISTRICT	LAND	TAX DESCRIPTION	TAXABLE VALUE			
CURRENT OWNERS ADDRESS	PARCEL SIZE/GRID COORD	TOTAL	SPECIAL DISTRICTS				ACCOUNT NO.
***** 64.059-9-14 *****							
64.059-9-14	25 Chestnut St						1- 52- 1
Yette Jerald J	220 2 Family Res		Basic Star 41854	0	0	0	28,800
Yette Sarah K	Potsdam 2 407402	9,300	VILLAGE TAXABLE VALUE		76,000		
25 Chestnut St	2005sp70000	76,000	COUNTY TAXABLE VALUE		76,000		
Potsdam, NY 13676	X		TOWN TAXABLE VALUE		76,000		
	X		SCHOOL TAXABLE VALUE		47,200		
	FRNT 66.00 DPTH 165.00						
	BANK8888869						
	EAST-0332722 NRTH-1702887						
	DEED BOOK 2005 PG-1702						
	FULL MARKET VALUE	79,167					
***** 64.059-9-15 *****							
64.059-9-15	27 Chestnut St						1- 12- 5
DeRosa Thomas M	210 1 Family Res		Basic Star 41854	0	0	0	28,800
Regosin Elizabeth A	Potsdam 2 407402	9,300	VILLAGE TAXABLE VALUE		145,500		
27 Chestnut St	99sp148000	145,500	COUNTY TAXABLE VALUE		145,500		
Potsdam, NY 13676	83sp65000		TOWN TAXABLE VALUE		145,500		
	10/03 SP 138280		SCHOOL TAXABLE VALUE		116,700		
	FRNT 67.00 DPTH 165.00						
	EAST-0332787 NRTH-1702876						
	DEED BOOK 2003 PG-20841						
	FULL MARKET VALUE	151,563					
***** 64.059-9-16 *****							
64.059-9-16	29 Chestnut St						1-100- 7
Jennings David Pittman	210 1 Family Res		Vet - Wart 41121	0	11,520	11,520	0
Adler Kenneth B	Potsdam 2 407402	9,300	Vet - Wart 41127	11,520	0	0	0
29 Chestnut St	96sp45000	107,000	Enhanced S 41834	0	0	0	59,710
Potsdam, NY 13676	2007sp107000		VILLAGE TAXABLE VALUE		95,480		
	98sp84000		COUNTY TAXABLE VALUE		95,480		
	FRNT 66.00 DPTH 165.00		TOWN TAXABLE VALUE		95,480		
	EAST-0332852 NRTH-1702881		SCHOOL TAXABLE VALUE		47,290		
	DEED BOOK 2007 PG-14673						
	FULL MARKET VALUE	111,458					
***** 64.059-9-17 *****							
64.059-9-17	31 Chestnut St						1- 80- 3
Layne Virginia R	210 1 Family Res		Basic Star 41854	0	0	0	28,800
31 Chestnut St	Potsdam 2 407402	9,300	VILLAGE TAXABLE VALUE		110,000		
Potsdam, NY 13676	96sp88000	110,000	COUNTY TAXABLE VALUE		110,000		
	X		TOWN TAXABLE VALUE		110,000		
	87sp40000		SCHOOL TAXABLE VALUE		81,200		
	FRNT 66.00 DPTH 165.00						
	EAST-0332917 NRTH-1702873						
	DEED BOOK 1096 PG-719						
	FULL MARKET VALUE	114,583					

STATE OF NEW YORK
 COUNTY - St Lawrence
 TOWN - Potsdam
 VILLAGE - Potsdam
 SWIS - 407403

2 0 1 2 T E N T A T I V E A S S E S S M E N T R O L L
 T A X A B L E SECTION OF THE ROLL - 1
 THESE ASSESSMENTS ARE ALSO USED FOR VILLAGE PURPOSES
 TAX MAP NUMBER SEQUENCE
 UNIFORM PERCENT OF VALUE IS 096.00
 UNIFORM PERCENT OF VALUE IS 096.00

PAGE 527
 VALUATION DATE-JUL 01, 2011
 TAXABLE STATUS DATE-MAR 01, 2012

TAX MAP PARCEL NUMBER	PROPERTY LOCATION & CLASS	ASSESSMENT	EXEMPTION CODE	VILLAGE	COUNTY	TOWN	SCHOOL
CURRENT OWNERS NAME	SCHOOL DISTRICT	LAND	TAX DESCRIPTION	TAXABLE VALUE			
CURRENT OWNERS ADDRESS	PARCEL SIZE/GRID COORD	TOTAL	SPECIAL DISTRICTS				ACCOUNT NO.
***** 64.059-9-18 *****							
64.059-9-18	33 Chestnut St						1- 50- 1
Doyle Brian K	210 1 Family Res		CW_15_VET/ 41161	0	11,520	11,520	0
Kirk Julianne	Potsdam 2 407402	9,300	Basic Star 41854	0	0	0	28,800
33 Chestnut St	98sp60000	137,000	VILLAGE TAXABLE VALUE		137,000		
Potsdam, NY 13676	2009sp144500		COUNTY TAXABLE VALUE		125,480		
	2007sp127000		TOWN TAXABLE VALUE		125,480		
	FRNT 66.00 DPTH 165.00		SCHOOL TAXABLE VALUE		108,200		
	BANK8888830						
	EAST-0332988 NRTH-1702879						
	DEED BOOK 2009 PG-19516						
	FULL MARKET VALUE	142,708					
***** 64.059-9-19 *****							
64.059-9-19	74 Elm St						1- 32-12
WFM 74 Holdings Co. LLC	418 Inn/lodge		VILLAGE TAXABLE VALUE		87,800		
PO Box 542	Potsdam 2 407402	34,100	COUNTY TAXABLE VALUE		87,800		
Potsdam, NY 13676	2001sp57000	87,800	TOWN TAXABLE VALUE		87,800		
	X		SCHOOL TAXABLE VALUE		87,800		
	X						
	ACRES 1.00						
	EAST-0333026 NRTH-1702616						
	DEED BOOK 2006 PG-7416						
	FULL MARKET VALUE	91,458					
***** 64.059-9-20 *****							
64.059-9-20	72 Elm St						1- 62- 9
Gallagher Anthony C	210 1 Family Res		Basic Star 41854	0	0	0	28,800
Gallagher Carol	Potsdam 2 407402	10,200	VILLAGE TAXABLE VALUE		122,500		
72 Elm St	X	122,500	COUNTY TAXABLE VALUE		122,500		
Potsdam, NY 13676	85sp62500		TOWN TAXABLE VALUE		122,500		
	X		SCHOOL TAXABLE VALUE		93,700		
	FRNT 66.00 DPTH 330.00						
	EAST-0332920 NRTH-1702625						
	DEED BOOK 989 PG-00673						
	FULL MARKET VALUE	127,604					
***** 64.059-9-21 *****							
64.059-9-21	70 Elm St						1- 86- 8
Strome Carol	210 1 Family Res		Basic Star 41854	0	0	0	28,800
Witmer Theresa	Potsdam 2 407402	10,200	VILLAGE TAXABLE VALUE		130,000		
70 Elm St	94spnv	130,000	COUNTY TAXABLE VALUE		130,000		
Potsdam, NY 13676	85sp70000		TOWN TAXABLE VALUE		130,000		
	90sp90000		SCHOOL TAXABLE VALUE		101,200		
	FRNT 66.00 DPTH 330.00						
	EAST-0332849 NRTH-1702628						
	DEED BOOK 1998 PG-15615						
	FULL MARKET VALUE	135,417					

STATE OF NEW YORK
 COUNTY - St Lawrence
 TOWN - Potsdam
 VILLAGE - Potsdam
 SWIS - 407403

2 0 1 2 T E N T A T I V E A S S E S S M E N T R O L L
 T A X A B L E SECTION OF THE ROLL - 1
 THESE ASSESSMENTS ARE ALSO USED FOR VILLAGE PURPOSES
 TAX MAP NUMBER SEQUENCE
 UNIFORM PERCENT OF VALUE IS 096.00
 UNIFORM PERCENT OF VALUE IS 096.00

PAGE 528
 VALUATION DATE-JUL 01, 2011
 TAXABLE STATUS DATE-MAR 01, 2012

TAX MAP PARCEL NUMBER	PROPERTY LOCATION & CLASS	ASSESSMENT	EXEMPTION CODE	VILLAGE	COUNTY	TOWN	SCHOOL
CURRENT OWNERS NAME	SCHOOL DISTRICT	LAND	TAX DESCRIPTION	TAXABLE VALUE			
CURRENT OWNERS ADDRESS	PARCEL SIZE/GRID COORD	TOTAL	SPECIAL DISTRICTS				ACCOUNT NO.

64.059-9-22	68 Elm St 210 1 Family Res		Basic Star 41854	0	0	0	1- 1- 2 28,800
Hopke Philip K	Potsdam 2 407402	13,200	VILLAGE TAXABLE VALUE		205,000		
Hopke Eleanor	X	205,000	COUNTY TAXABLE VALUE		205,000		
68 Elm St	X		TOWN TAXABLE VALUE		205,000		
Potsdam, NY 13676	89sp200000		SCHOOL TAXABLE VALUE		176,200		
	ACRES 1.00						
	EAST-0332754 NRTH-1702619						
	DEED BOOK 1028 PG-00839						
	FULL MARKET VALUE	213,542					

64.059-9-23	64 Elm St 210 1 Family Res		Basic Star 41854	0	0	0	1- 75- 2 28,800
Powers David	Potsdam 2 407402	11,600	VILLAGE TAXABLE VALUE		120,000		
Powers Lya	X	120,000	COUNTY TAXABLE VALUE		120,000		
64 Elm St	X		TOWN TAXABLE VALUE		120,000		
Potsdam, NY 13676	X		SCHOOL TAXABLE VALUE		91,200		
	FRNT 95.00 DPTH 330.00						
	EAST-0332639 NRTH-1702619						
	DEED BOOK 893 PG-00520						
	FULL MARKET VALUE	125,000					

64.059-9-24	62 Elm St 210 1 Family Res		Basic Star 41854	0	0	0	1- 71- 1 28,800
Lindsey John R	Potsdam 2 407402	10,400	VILLAGE TAXABLE VALUE		125,000		
Lindsey Amornrat P	99so89900	125,000	COUNTY TAXABLE VALUE		125,000		
62 Elm St	2011spl72000		TOWN TAXABLE VALUE		125,000		
Potsdam, NY 13676-1722	90sp86000/93sp101000		SCHOOL TAXABLE VALUE		96,200		
	FRNT 70.00 DPTH 330.00						
	EAST-0332554 NRTH-1702616						
	DEED BOOK 2011 PG-13798						
	FULL MARKET VALUE	130,208					

64.059-9-25	60 Elm St 210 1 Family Res		Basic Star 41854	0	0	0	1- 15-12 28,800
Sitton Michael R	Potsdam 2 407402	11,000	VILLAGE TAXABLE VALUE		170,000		
Martin Mark	2009sp180000	170,000	COUNTY TAXABLE VALUE		170,000		
60 Elm St	89sp64000		TOWN TAXABLE VALUE		170,000		
Potsdam, NY 13676	82x248x17x83x99x330		SCHOOL TAXABLE VALUE		141,200		
	FRNT 82.00 DPTH 330.00						
	BANK8888830						
	EAST-0332471 NRTH-1702649						
	DEED BOOK 2011 PG-13075						
	FULL MARKET VALUE	177,083					

STATE OF NEW YORK
 COUNTY - St Lawrence
 TOWN - Potsdam
 VILLAGE - Potsdam
 SWIS - 407403

2 0 1 2 T E N T A T I V E A S S E S S M E N T R O L L
 T A X A B L E SECTION OF THE ROLL - 1
 THESE ASSESSMENTS ARE ALSO USED FOR VILLAGE PURPOSES
 TAX MAP NUMBER SEQUENCE
 UNIFORM PERCENT OF VALUE IS 096.00
 UNIFORM PERCENT OF VALUE IS 096.00

PAGE 529
 VALUATION DATE-JUL 01, 2011
 TAXABLE STATUS DATE-MAR 01, 2012

TAX MAP PARCEL NUMBER	PROPERTY LOCATION & CLASS	ASSESSMENT	EXEMPTION CODE-----VILLAGE-----COUNTY-----TOWN-----SCHOOL	TAXABLE VALUE	ACCOUNT NO.
CURRENT OWNERS NAME	SCHOOL DISTRICT	LAND	TAX DESCRIPTION		
CURRENT OWNERS ADDRESS	PARCEL SIZE/GRID COORD	TOTAL	SPECIAL DISTRICTS		

64.059-9-26	58 Elm St 418 Inn/lodge		VILLAGE TAXABLE VALUE	144,000	1- 87-14
Kappa Pi Alumnae Phi Assoc Inc	Potsdam 2 407402	30,500	COUNTY TAXABLE VALUE	144,000	
Attn: Leah Everhart	X	144,000	TOWN TAXABLE VALUE	144,000	
117 Rexleigh Rd	X		SCHOOL TAXABLE VALUE	144,000	
Salem, NY 12865	X				
	FRNT 99.00 DPTH 248.00				
	EAST-0332379 NRTH-1702601				
	DEED BOOK 1998 PG-7612				
	FULL MARKET VALUE 150,000				

64.059-9-27	56 Elm St 210 1 Family Res		Basic Star 41854	0	1- 7- 6 28,800
Ackermann Norbert	Potsdam 2 407402	10,700	VILLAGE TAXABLE VALUE	150,500	
Ackermann Joanne	X	150,500	COUNTY TAXABLE VALUE	150,500	
56 Elm St	X		TOWN TAXABLE VALUE	150,500	
Potsdam, NY 13676	X		SCHOOL TAXABLE VALUE	121,700	
	FRNT 76.00 DPTH 330.00				
	EAST-0332297 NRTH-1702625				
	DEED BOOK 901 PG-00987				
	FULL MARKET VALUE 156,771				

64.059-9-28	54 Elm St 210 1 Family Res		Basic Star 41854	0	1- 15- 4 28,800
Lange Lou Ann	Potsdam 2 407402	12,000	VILLAGE TAXABLE VALUE	140,000	
54 Elm St	X	140,000	COUNTY TAXABLE VALUE	140,000	
Potsdam, NY 13676	85sp64000		TOWN TAXABLE VALUE	140,000	
	X		SCHOOL TAXABLE VALUE	111,200	
	FRNT 106.00 DPTH 330.00				
	EAST-0332211 NRTH-1702622				
	DEED BOOK 988 PG-00114				
	FULL MARKET VALUE 145,833				

64.059-9-29	52 Elm St 210 1 Family Res		Basic Star 41854	0	1- 28- 7 28,800
Zheng Jian Shan	Potsdam 2 407402	12,000	VILLAGE TAXABLE VALUE	159,500	
Li-Zheng Linda Celeste	98sp128000	159,500	COUNTY TAXABLE VALUE	159,500	
43 Main St	X		TOWN TAXABLE VALUE	159,500	
Canton, NY 13617	X		SCHOOL TAXABLE VALUE	130,700	
	FRNT 106.00 DPTH 330.00				
	EAST-0332105 NRTH-1702610				
	DEED BOOK 1117 PG-325				
	FULL MARKET VALUE 166,146				

STATE OF NEW YORK
 COUNTY - St Lawrence
 TOWN - Potsdam
 VILLAGE - Potsdam
 SWIS - 407403

2 0 1 2 T E N T A T I V E A S S E S S M E N T R O L L
 T A X A B L E SECTION OF THE ROLL - 1
 THESE ASSESSMENTS ARE ALSO USED FOR VILLAGE PURPOSES
 TAX MAP NUMBER SEQUENCE
 UNIFORM PERCENT OF VALUE IS 096.00
 UNIFORM PERCENT OF VALUE IS 096.00

PAGE 530
 VALUATION DATE-JUL 01, 2011
 TAXABLE STATUS DATE-MAR 01, 2012

TAX MAP PARCEL NUMBER	PROPERTY LOCATION & CLASS	ASSESSMENT	EXEMPTION CODE	VILLAGE	COUNTY	TOWN	SCHOOL
CURRENT OWNERS NAME	SCHOOL DISTRICT	LAND	TAX DESCRIPTION	TAXABLE VALUE			
CURRENT OWNERS ADDRESS	PARCEL SIZE/GRID COORD	TOTAL	SPECIAL DISTRICTS				ACCOUNT NO.

64.059-9-30	50 Elm St 411 Apartment Potsdam 2 407402	29,200	VILLAGE TAXABLE VALUE	99,500			1- 63-12
Valentine Stuart	X	99,500	COUNTY TAXABLE VALUE	99,500			
Valentine Emily	X		TOWN TAXABLE VALUE	99,500			
PO Box 5158	X		SCHOOL TAXABLE VALUE	99,500			
Potsdam, NY 13676	X						
	FRNT 85.00 DPTH 330.00 EAST-0332004 NRTH-1702625 DEED BOOK 927 PG-00216 FULL MARKET VALUE 103,646	103,646					

64.059-9-31.1	48 Elm St 418 Inn/lodge Potsdam 2 407402	37,900	Enhanced S 41834	0	0	0	1- 46- 6.1
Brotherton Eleanor	2002sp95000	175,000	Empire Zon 47670	52,500	52,500	52,500	52,500
48 Elm St	90sp81250		VILLAGE TAXABLE VALUE	122,500			
Potsdam, NY 13676	X		COUNTY TAXABLE VALUE	122,500			
	ACRES 1.30		TOWN TAXABLE VALUE	122,500			
	EAST-0331886 NRTH-1702657 DEED BOOK 2002 PG-16290 FULL MARKET VALUE 182,292	182,292	SCHOOL TAXABLE VALUE	70,000			

64.059-9-32	46 Elm St 418 Inn/lodge Potsdam 2 407402	34,300	VILLAGE TAXABLE VALUE	146,000			1- 87-12
Alpha Delta Sorority	X	146,000	COUNTY TAXABLE VALUE	146,000			
46 Elm St	X		TOWN TAXABLE VALUE	146,000			
Potsdam, NY 13676	X		SCHOOL TAXABLE VALUE	146,000			
	FRNT 143.00 DPTH 223.00 EAST-0331712 NRTH-1702575 DEED BOOK 823 PG-00450 FULL MARKET VALUE 152,083	152,083					

64.059-9-36	1 Lawrence Ave 210 1 Family Res Potsdam 2 407402	8,100	Enhanced S 41834	0	0	0	8-312- 7
Parks James M	X	100,000	VILLAGE TAXABLE VALUE	100,000			59,710
Behnke Donna Lee	X		COUNTY TAXABLE VALUE	100,000			
1 Lawrence Ave	81sp33000		TOWN TAXABLE VALUE	100,000			
Potsdam, NY 13676	61x130x92x60		SCHOOL TAXABLE VALUE	40,290			
	FRNT 60.00 DPTH 95.00 EAST-0331558 NRTH-1702660 DEED BOOK 959 PG-00844 FULL MARKET VALUE 104,167	104,167					

STATE OF NEW YORK
 COUNTY - St Lawrence
 TOWN - Potsdam
 VILLAGE - Potsdam
 SWIS - 407403

2 0 1 2 T E N T A T I V E A S S E S S M E N T R O L L
 T A X A B L E SECTION OF THE ROLL - 1
 THESE ASSESSMENTS ARE ALSO USED FOR VILLAGE PURPOSES
 TAX MAP NUMBER SEQUENCE
 UNIFORM PERCENT OF VALUE IS 096.00
 UNIFORM PERCENT OF VALUE IS 096.00

PAGE 531
 VALUATION DATE-JUL 01, 2011
 TAXABLE STATUS DATE-MAR 01, 2012

TAX MAP PARCEL NUMBER	PROPERTY LOCATION & CLASS	ASSESSMENT	EXEMPTION CODE-----VILLAGE-----COUNTY-----TOWN-----SCHOOL	TAXABLE VALUE	ACCOUNT NO.
CURRENT OWNERS NAME	SCHOOL DISTRICT	LAND	TAX DESCRIPTION		
CURRENT OWNERS ADDRESS	PARCEL SIZE/GRID COORD	TOTAL	SPECIAL DISTRICTS		

64.059-9-37	3 Lawrence Ave 210 1 Family Res Potsdam 2 407402	7,700	VILLAGE TAXABLE VALUE	130,000	1- 30-15
Fite Kevin B	2007sp130000	130,000	COUNTY TAXABLE VALUE	130,000	
8 Garden St	2006sp128000		TOWN TAXABLE VALUE	130,000	
Potsdam, NY 13676	60x108x15x58x11x130 FRNT 60.00 DPTH 119.00 EAST-0331608 NRTH-1702699 DEED BOOK 2007 PG-15228 FULL MARKET VALUE 135,417		SCHOOL TAXABLE VALUE	130,000	

64.059-9-38	5 Lawrence Ave 210 1 Family Res Potsdam 2 407402	9,000	Basic Star 41854	0	1- 43- 7
Harder Louise	X	99,000	VILLAGE TAXABLE VALUE	99,000	28,800
5 Lawrence Ave	X		COUNTY TAXABLE VALUE	99,000	
Potsdam, NY 13676	60x168x85x108 FRNT 60.00 DPTH 138.00 EAST-0331653 NRTH-1702740 DEED BOOK 773 PG-00129 FULL MARKET VALUE 103,125		TOWN TAXABLE VALUE	99,000	

64.059-9-39.1	7 Lawrence Ave 210 1 Family Res Potsdam 2 407402	8,300	Basic Star 41854	0	1- 81- 8
Fisher Diana G	95sp106500/99sp105000	130,000	VILLAGE TAXABLE VALUE	130,000	28,800
7 Lawrence Ave	86sp78500		COUNTY TAXABLE VALUE	130,000	
Potsdam, NY 13676	X FRNT 60.00 DPTH 113.00 EAST-0331685 NRTH-1702790 DEED BOOK 1999 PG-10546 FULL MARKET VALUE 135,417		TOWN TAXABLE VALUE	130,000	

64.059-9-40.11	9 Lawrence Ave 220 2 Family Res Potsdam 2 407402	7,900	Basic Star 41854	0	1- 13-10.1
Mccluskey Richard J	X	100,700	VILLAGE TAXABLE VALUE	100,700	28,800
9 Lawrence Ave	X		COUNTY TAXABLE VALUE	100,700	
Potsdam, NY 13676	X FRNT 68.00 DPTH 113.00 EAST-0331732 NRTH-1702820 DEED BOOK 932 PG-00889 FULL MARKET VALUE 104,896		TOWN TAXABLE VALUE	100,700	

STATE OF NEW YORK
 COUNTY - St Lawrence
 TOWN - Potsdam
 VILLAGE - Potsdam
 SWIS - 407403

2 0 1 2 T E N T A T I V E A S S E S S M E N T R O L L
 T A X A B L E SECTION OF THE ROLL - 1
 THESE ASSESSMENTS ARE ALSO USED FOR VILLAGE PURPOSES
 TAX MAP NUMBER SEQUENCE
 UNIFORM PERCENT OF VALUE IS 096.00
 UNIFORM PERCENT OF VALUE IS 096.00

PAGE 532
 VALUATION DATE-JUL 01, 2011
 TAXABLE STATUS DATE-MAR 01, 2012

TAX MAP PARCEL NUMBER	PROPERTY LOCATION & CLASS	ASSESSMENT	EXEMPTION CODE	VILLAGE	COUNTY	TOWN	SCHOOL
CURRENT OWNERS NAME	SCHOOL DISTRICT	LAND	TAX DESCRIPTION	TAXABLE VALUE			
CURRENT OWNERS ADDRESS	PARCEL SIZE/GRID COORD	TOTAL	SPECIAL DISTRICTS				ACCOUNT NO.
***** 64.059-9-41 *****							
64.059-9-41	35 Chestnut St						1- 88-13
Borsh Donald P	210 1 Family Res		Basic Star 41854	0	0	0	28,800
Trainor Margaret C	Potsdam 2 407402	9,300	VILLAGE TAXABLE VALUE		95,100		
35 Chestnut St	2004/16166Ref	95,100	COUNTY TAXABLE VALUE		95,100		
Potsdam, NY 13676	2004sp85000		TOWN TAXABLE VALUE		95,100		
	X		SCHOOL TAXABLE VALUE		66,300		
	FRNT 66.00 DPTH 165.00						
	BANK8888869						
	EAST-0333059 NRTH-1702896						
	DEED BOOK 2004 PG-16167						
	FULL MARKET VALUE	99,063					
***** 64.059-9-42 *****							
64.059-9-42	37 Chestnut St						1- 43-14
Reynolds Lisa	210 1 Family Res		Basic Star 41854	0	0	0	28,800
37 Chestnut St	Potsdam 2 407402	9,300	VILLAGE TAXABLE VALUE		84,000		
Potsdam, NY 13676-1801	97sp56500	84,000	COUNTY TAXABLE VALUE		84,000		
	2011sp65000		TOWN TAXABLE VALUE		84,000		
	X		SCHOOL TAXABLE VALUE		55,200		
	FRNT 66.00 DPTH 167.00						
	EAST-0333122 NRTH-1702882						
	DEED BOOK 2011 PG-10758						
	FULL MARKET VALUE	87,500					
***** 64.059-9-43 *****							
64.059-9-43	39 Chestnut St						1- 11-12
Moosbrugger John C	210 1 Family Res		Basic Star 41854	0	0	0	28,800
Moosbrugger Patricia A	Potsdam 2 407402	12,100	VILLAGE TAXABLE VALUE		143,000		
39 Chestnut St	2007sp143000	143,000	COUNTY TAXABLE VALUE		143,000		
Potsdam, NY 13676	2001sp115000		TOWN TAXABLE VALUE		143,000		
	X		SCHOOL TAXABLE VALUE		114,200		
	FRNT 135.00 DPTH 163.00						
	BANK8888870						
	EAST-0333234 NRTH-1702882						
	DEED BOOK 2007 PG-12151						
	FULL MARKET VALUE	148,958					
***** 64.059-9-44 *****							
64.059-9-44	32 Grant St						1- 76- 5
Bondellio Sandra	312 Vac w/imprv		VILLAGE TAXABLE VALUE		7,400		
PO Box 72	Potsdam 2 407402	6,400	COUNTY TAXABLE VALUE		7,400		
Morristown, NY 13664	2004sp6000	7,400	TOWN TAXABLE VALUE		7,400		
	X		SCHOOL TAXABLE VALUE		7,400		
	74x66x2x66x72x132						
	FRNT 74.00 DPTH 132.00						
	EAST-0333227 NRTH-1702756						
	DEED BOOK 2004 PG-11210						
	FULL MARKET VALUE	7,708					

STATE OF NEW YORK
 COUNTY - St Lawrence
 TOWN - Potsdam
 VILLAGE - Potsdam
 SWIS - 407403

2 0 1 2 T E N T A T I V E A S S E S S M E N T R O L L
 T A X A B L E SECTION OF THE ROLL - 1
 THESE ASSESSMENTS ARE ALSO USED FOR VILLAGE PURPOSES
 TAX MAP NUMBER SEQUENCE
 UNIFORM PERCENT OF VALUE IS 096.00
 UNIFORM PERCENT OF VALUE IS 096.00

PAGE 533
 VALUATION DATE-JUL 01, 2011
 TAXABLE STATUS DATE-MAR 01, 2012

TAX MAP PARCEL NUMBER	PROPERTY LOCATION & CLASS	ASSESSMENT	EXEMPTION CODE	VILLAGE	COUNTY	TOWN	SCHOOL
CURRENT OWNERS NAME	SCHOOL DISTRICT	LAND	TAX DESCRIPTION	TAXABLE VALUE			
CURRENT OWNERS ADDRESS	PARCEL SIZE/GRID COORD	TOTAL	SPECIAL DISTRICTS				ACCOUNT NO.
***** 64.059-9-45 *****							
	30 Grant St						1- 50- 3
64.059-9-45	210 1 Family Res		Vet Chg of 41003	6,886	0	6,886	0
Johnson Arthur	Potsdam 2 407402	5,600	Vet Pro Ra 41112	0	6,672	0	0
Johnson Anne	X	70,000	Enhanced S 41834	0	0	0	59,710
30 Grant St	X		VILLAGE TAXABLE VALUE		63,114		
Potsdam, NY 13676	X		COUNTY TAXABLE VALUE		63,328		
	FRNT 58.00 DPTH 66.00		TOWN TAXABLE VALUE		63,114		
	EAST-0333262 NRTH-1702686		SCHOOL TAXABLE VALUE		10,290		
	DEED BOOK 860 PG-00277						
	FULL MARKET VALUE	72,917					
***** 64.059-9-46 *****							
	28 Grant St						1- 66- 4
64.059-9-46	210 1 Family Res		Vet - Comb 41131	0	18,125	18,125	0
Morgan Mary P	Potsdam 2 407402	5,600	Vet - Comb 41137	18,125	0	0	0
28 Grant St	X	72,500	Vet - Disa 41141	0	3,625	3,625	0
Potsdam, NY 13676	X		Vet - Disa 41147	3,625	0	0	0
	X		Enhanced S 41834	0	0	0	59,710
	FRNT 58.00 DPTH 66.00		VILLAGE TAXABLE VALUE		50,750		
	EAST-0333262 NRTH-1702631		COUNTY TAXABLE VALUE		50,750		
	DEED BOOK 521 PG-00577		TOWN TAXABLE VALUE		50,750		
	FULL MARKET VALUE	75,521	SCHOOL TAXABLE VALUE		12,790		
***** 64.059-9-47 *****							
	80 Elm St						1- 7- 3
64.059-9-47	230 3 Family Res		Basic Star 41854	0	0	0	28,800
Patel Rasila	Potsdam 2 407402	8,700	VILLAGE TAXABLE VALUE		81,000		
76 Elm St	X	81,000	COUNTY TAXABLE VALUE		81,000		
Potsdam, NY 13676	X		TOWN TAXABLE VALUE		81,000		
	X		SCHOOL TAXABLE VALUE		52,200		
	FRNT 66.00 DPTH 141.00						
	EAST-0333262 NRTH-1702526						
	DEED BOOK 00900 PG-00699						
	FULL MARKET VALUE	84,375					
***** 64.059-9-48 *****							
	78A Elm St						1- 29- 6
64.059-9-48	220 2 Family Res		Enhanced S 41834	0	0	0	59,710
Emmons Ilene- (LU)	Potsdam 2 407402	8,300	VILLAGE TAXABLE VALUE		67,000		
Bonnie Heinsohn-Rmdr	Ilene Emmons (Lu)	67,000	COUNTY TAXABLE VALUE		67,000		
704 Eastover Pkwy	X		TOWN TAXABLE VALUE		67,000		
Locust Grove, VA 22508	X		SCHOOL TAXABLE VALUE		7,290		
	FRNT 66.00 DPTH 129.00						
	EAST-0333185 NRTH-1702533						
	DEED BOOK 1022 PG-00550						
	FULL MARKET VALUE	69,792					

STATE OF NEW YORK
 COUNTY - St Lawrence
 TOWN - Potsdam
 VILLAGE - Potsdam
 SWIS - 407403

2 0 1 2 T E N T A T I V E A S S E S S M E N T R O L L
 T A X A B L E SECTION OF THE ROLL - 1
 THESE ASSESSMENTS ARE ALSO USED FOR VILLAGE PURPOSES
 TAX MAP NUMBER SEQUENCE
 UNIFORM PERCENT OF VALUE IS 096.00
 UNIFORM PERCENT OF VALUE IS 096.00

PAGE 534
 VALUATION DATE-JUL 01, 2011
 TAXABLE STATUS DATE-MAR 01, 2012

TAX MAP PARCEL NUMBER	PROPERTY LOCATION & CLASS	ASSESSMENT	EXEMPTION CODE	VILLAGE	COUNTY	TOWN	SCHOOL
CURRENT OWNERS NAME	SCHOOL DISTRICT	LAND	TAX DESCRIPTION	TAXABLE VALUE			
CURRENT OWNERS ADDRESS	PARCEL SIZE/GRID COORD	TOTAL	SPECIAL DISTRICTS				ACCOUNT NO.

64.059-9-49	78B Elm St 220 2 Family Res Potsdam 2 407402	8,300	VILLAGE TAXABLE VALUE	15,000			1- 29- 5
Emmons Ilene (LU)			COUNTY TAXABLE VALUE	15,000			
Bonnie Heinsohn-Rmdr	X	15,000	TOWN TAXABLE VALUE	15,000			
704 Eastover Pkwy	X		SCHOOL TAXABLE VALUE	15,000			
Locust Grove, VA 22508	66x129 FRNT 66.00 DPTH 129.00 EAST-0333192 NRTH-1702659 DEED BOOK 1022 PG-00550 FULL MARKET VALUE 15,625	15,625					

64.059-9-50	76 Elm St 210 1 Family Res Potsdam 2 407402	10,200	Basic Star 41854	0	0	0	1- 5-15 28,800
Patel Bharat K		90,500	VILLAGE TAXABLE VALUE	90,500			
76 Elm St	2001sp35000	90,500	COUNTY TAXABLE VALUE	90,500			
Potsdam, NY 13676	89sp78000		TOWN TAXABLE VALUE	90,500			
	X		SCHOOL TAXABLE VALUE	61,700			
	FRNT 66.00 DPTH 330.00 EAST-0333129 NRTH-1702638 DEED BOOK 2001 PG-22375 FULL MARKET VALUE 94,271	94,271					

64.059-10-1	41 Elm St 613 College/univ Potsdam 2 407402	67,600	Part Non P 49560	5105,479	5105,479	5105,479	8-308-15 5105,479
Clarkson University		5274,800	VILLAGE TAXABLE VALUE	169,321			
Attn: Dir Fin Operations	Re: Snell Hall Bldg 810		COUNTY TAXABLE VALUE	169,321			
PO Box 5546	Administration Building		TOWN TAXABLE VALUE	169,321			
Potsdam, NY 13699-5546	3.21% taxable		SCHOOL TAXABLE VALUE	169,321			
	ACRES 3.30 EAST-0331331 NRTH-1702248 DEED BOOK 612 PG-00507 FULL MARKET VALUE 5494,583	5494,583					

64.059-10-4	51 Elm St 418 Inn/lodge Potsdam 2 407402	29,600	VILLAGE TAXABLE VALUE	100,000			1- 87-13
Omega Delta Phi Sorority		100,000	COUNTY TAXABLE VALUE	100,000			
51 Elm St	X		TOWN TAXABLE VALUE	100,000			
Potsdam, NY 13676	X		SCHOOL TAXABLE VALUE	100,000			
	X FRNT 116.00 DPTH 165.00 EAST-0331844 NRTH-1702294 DEED BOOK 814 PG-00254 FULL MARKET VALUE 104,167	104,167					

STATE OF NEW YORK
 COUNTY - St Lawrence
 TOWN - Potsdam
 VILLAGE - Potsdam
 SWIS - 407403

2 0 1 2 T E N T A T I V E A S S E S S M E N T R O L L
 T A X A B L E SECTION OF THE ROLL - 1
 THESE ASSESSMENTS ARE ALSO USED FOR VILLAGE PURPOSES
 TAX MAP NUMBER SEQUENCE
 UNIFORM PERCENT OF VALUE IS 096.00
 UNIFORM PERCENT OF VALUE IS 096.00

PAGE 535
 VALUATION DATE-JUL 01, 2011
 TAXABLE STATUS DATE-MAR 01, 2012

TAX MAP PARCEL NUMBER	PROPERTY LOCATION & CLASS	ASSESSMENT	EXEMPTION CODE-----VILLAGE-----COUNTY-----TOWN-----SCHOOL	TAXABLE VALUE	ACCOUNT NO.
CURRENT OWNERS NAME	SCHOOL DISTRICT	LAND	TAX DESCRIPTION		
CURRENT OWNERS ADDRESS	PARCEL SIZE/GRID COORD	TOTAL	SPECIAL DISTRICTS		

64.059-10-5	53 Elm St 418 Inn/lodge		VILLAGE TAXABLE VALUE	140,000	1- 32- 7
Delta Kappa Theta Fraternity	Potsdam 2 407402	29,600	COUNTY TAXABLE VALUE	140,000	
53 Elm St	X	140,000	TOWN TAXABLE VALUE	140,000	
Potsdam, NY 13676	X		SCHOOL TAXABLE VALUE	140,000	
	X				
	FRNT 116.00 DPTH 165.00				
	EAST-0331961 NRTH-1702282				
	DEED BOOK 787 PG-00320				
	FULL MARKET VALUE	145,833			

64.059-10-7.1	57 Elm St 210 1 Family Res		Basic Star 41854	0	1- 38- 13
Phelan Peter	Potsdam 2 407402	16,700	VILLAGE TAXABLE VALUE	143,500	28,800
Phelan Patricia	Western 1/2 Parcel In	143,500	COUNTY TAXABLE VALUE	143,500	
57 Elm St	Edz		TOWN TAXABLE VALUE	143,500	
Potsdam, NY 13676-1842	82sp60000 91Sp135000<		SCHOOL TAXABLE VALUE	114,700	
	FRNT 248.00 DPTH 168.00				
	EAST-0332122 NRTH-1702276				
	DEED BOOK 1050 PG-00452				
	FULL MARKET VALUE	149,479			

64.059-10-8	59 Elm St 483 Converted Re		Basic Star 41854	0	1- 14- 4
Sullivan Gloria	Potsdam 2 407402	32,300	VILLAGE TAXABLE VALUE	149,500	28,800
PO Box 5103	Optometrist Office & Apts	149,500	COUNTY TAXABLE VALUE	149,500	
Potsdam, NY 13676	X		TOWN TAXABLE VALUE	149,500	
	X		SCHOOL TAXABLE VALUE	120,700	
	FRNT 149.00 DPTH 165.00				
	EAST-0332359 NRTH-1702276				
	DEED BOOK 912 PG-00228				
	FULL MARKET VALUE	155,729			

64.059-10-9	2 Cedar St 210 1 Family Res		Basic Star 41854	0	1- 63- 1
Farney Matthew N	Potsdam 2 407402	8,400	VILLAGE TAXABLE VALUE	74,800	28,800
2 Cedar St	X	74,800	COUNTY TAXABLE VALUE	74,800	
Potsdam, NY 13676	X		TOWN TAXABLE VALUE	74,800	
	110384sp60000		SCHOOL TAXABLE VALUE	46,000	
	FRNT 65.00 DPTH 100.50				
	EAST-0332539 NRTH-1702205				
	DEED BOOK 2003 PG-18731				
	FULL MARKET VALUE	77,917			

STATE OF NEW YORK
 COUNTY - St Lawrence
 TOWN - Potsdam
 VILLAGE - Potsdam
 SWIS - 407403

2 0 1 2 T E N T A T I V E A S S E S S M E N T R O L L
 T A X A B L E SECTION OF THE ROLL - 1
 THESE ASSESSMENTS ARE ALSO USED FOR VILLAGE PURPOSES
 TAX MAP NUMBER SEQUENCE
 UNIFORM PERCENT OF VALUE IS 096.00
 UNIFORM PERCENT OF VALUE IS 096.00

PAGE 536
 VALUATION DATE-JUL 01, 2011
 TAXABLE STATUS DATE-MAR 01, 2012

TAX MAP PARCEL NUMBER	PROPERTY LOCATION & CLASS	ASSESSMENT	EXEMPTION CODE	VILLAGE	COUNTY	TOWN	SCHOOL
CURRENT OWNERS NAME	SCHOOL DISTRICT	LAND	TAX DESCRIPTION	TAXABLE VALUE			
CURRENT OWNERS ADDRESS	PARCEL SIZE/GRID COORD	TOTAL	SPECIAL DISTRICTS				ACCOUNT NO.

64.059-10-10	61,63 Elm St				64.059-10-10		*****
Porter Clark R	411 Apartment		VILLAGE TAXABLE VALUE	90,000			1- 82- 7
559D County Route 24	Potsdam 2 407402	25,400	COUNTY TAXABLE VALUE	90,000			
Gouverneur, NY 13642	2000sp60000	90,000	TOWN TAXABLE VALUE	90,000			
	X		SCHOOL TAXABLE VALUE	90,000			
	X						
	FRNT 132.00 DPTH 129.50						
	EAST-0332560 NRTH-1702297						
	DEED BOOK 2000 PG-16530						
	FULL MARKET VALUE	93,750					

64.059-10-11	65,67 Elm St				64.059-10-11		*****
SAK Properties LLC	411 Apartment		VILLAGE TAXABLE VALUE	97,500			1- 75- 7
6605 Woodchuck Hill Rd	Potsdam 2 407402	24,000	COUNTY TAXABLE VALUE	97,500			
Jamesville, NY 13078	2005sp85500	97,500	TOWN TAXABLE VALUE	97,500			
	x		SCHOOL TAXABLE VALUE	97,500			
	x						
	FRNT 66.00 DPTH 178.00						
	EAST-0332643 NRTH-1702276						
	DEED BOOK 2004 PG-14701						
	FULL MARKET VALUE	101,563					

64.059-10-12	69 Elm St				64.059-10-12		*****
Daniels Elizabeth A	220 2 Family Res		Basic Star 41854	0			1- 79- 6
780 Bagdad Rd	Potsdam 2 407402	10,200	VILLAGE TAXABLE VALUE	0			28,800
Potsdam, NY 13676	2004sp117000	321,500	COUNTY TAXABLE VALUE	321,500			
	82sp42000		TOWN TAXABLE VALUE	321,500			
	2008sp145000		SCHOOL TAXABLE VALUE	292,700			
	FRNT 66.00 DPTH 330.00						
	BANK8888830						
	EAST-0332705 NRTH-1702198						
	DEED BOOK 2008 PG-3229						
	FULL MARKET VALUE	334,896					

64.059-10-13	71 Elm St				64.059-10-13		*****
Charlebois Jackson P	210 1 Family Res		Basic Star 41854	0			1- 62- 7
Baker Sarah S	Potsdam 2 407402	11,200	VILLAGE TAXABLE VALUE	70,000			28,800
71 Elm St	X	70,000	COUNTY TAXABLE VALUE	70,000			
Potsdam, NY 13676	X		TOWN TAXABLE VALUE	70,000			
	X		SCHOOL TAXABLE VALUE	41,200			
	FRNT 88.00 DPTH 330.00						
	BANK8888869						
	EAST-0332782 NRTH-1702205						
	DEED BOOK 2003 PG-2472						
	FULL MARKET VALUE	72,917					

STATE OF NEW YORK
 COUNTY - St Lawrence
 TOWN - Potsdam
 VILLAGE - Potsdam
 SWIS - 407403

2 0 1 2 T E N T A T I V E A S S E S S M E N T R O L L
 T A X A B L E SECTION OF THE ROLL - 1
 THESE ASSESSMENTS ARE ALSO USED FOR VILLAGE PURPOSES
 TAX MAP NUMBER SEQUENCE
 UNIFORM PERCENT OF VALUE IS 096.00
 UNIFORM PERCENT OF VALUE IS 096.00

PAGE 537
 VALUATION DATE-JUL 01, 2011
 TAXABLE STATUS DATE-MAR 01, 2012

TAX MAP PARCEL NUMBER	PROPERTY LOCATION & CLASS	ASSESSMENT	EXEMPTION CODE-----VILLAGE-----	COUNTY-----	TOWN-----	SCHOOL
CURRENT OWNERS NAME	SCHOOL DISTRICT	LAND	TAX DESCRIPTION	TAXABLE VALUE		
CURRENT OWNERS ADDRESS	PARCEL SIZE/GRID COORD	TOTAL	SPECIAL DISTRICTS			ACCOUNT NO.

	73,75 Elm St			64.059-10-14		*****
64.059-10-14	210 1 Family Res		Basic Star 41854	0	0	1- 80- 8
Huczel Heath	Potsdam 2 407402	14,500	VILLAGE TAXABLE VALUE		134,300	28,800
Huczel Tracy	99sp106000	134,300	COUNTY TAXABLE VALUE		134,300	
73 Elm St	X		TOWN TAXABLE VALUE		134,300	
Potsdam, NY 13676	88sp80000		SCHOOL TAXABLE VALUE		105,500	
	ACRES 1.10 BANK8888830					
	EAST-0332887 NRTH-1702202					
	DEED BOOK 1999 PG-13003					
	FULL MARKET VALUE	139,896				

	4 Cedar St			64.059-10-15		*****
64.059-10-15	471 Funeral home		VILLAGE TAXABLE VALUE		153,000	1- 84- 6
Seymour Glenn	Potsdam 2 407402	29,600	COUNTY TAXABLE VALUE		153,000	
4 Cedar St	Re: Funeral Home	153,000	TOWN TAXABLE VALUE		153,000	
Potsdam, NY 13676	Glenn Seymour-Rmdr		SCHOOL TAXABLE VALUE		153,000	
	X					
	FRNT 98.00 DPTH 198.00					
	EAST-0332588 NRTH-1702137					
	DEED BOOK 2011 PG-14692					
	FULL MARKET VALUE	159,375				

	8 Cedar St			64.059-10-16		*****
64.059-10-16	220 2 Family Res		Basic Star 41854	0	0	1- 84- 5
Seymour Glenn	Potsdam 2 407402	9,000	VILLAGE TAXABLE VALUE		70,500	28,800
Seymour Donna	X	70,500	COUNTY TAXABLE VALUE		70,500	
8 Cedar St	X		TOWN TAXABLE VALUE		70,500	
Potsdam, NY 13676	X		SCHOOL TAXABLE VALUE		41,700	
	FRNT 55.00 DPTH 198.00					
	EAST-0332582 NRTH-1702054					
	DEED BOOK 1046 PG-00998					
	FULL MARKET VALUE	73,438				

	80 Main St			64.059-10-17		*****
64.059-10-17	210 1 Family Res		CW_15_VET/ 41161	0	11,520	1- 76-11
Ranlett John	Potsdam 2 407402	12,000	Basic Star 41854	0	0	28,800
Ranlett Judith	X	175,000	VILLAGE TAXABLE VALUE		175,000	
80 Main St	X		COUNTY TAXABLE VALUE		163,480	
Potsdam, NY 13676	X		TOWN TAXABLE VALUE		163,480	
	FRNT 132.00 DPTH 165.00		SCHOOL TAXABLE VALUE		146,200	
	EAST-0332344 NRTH-1702115					
	DEED BOOK 874 PG-01010					
	FULL MARKET VALUE	182,292				

STATE OF NEW YORK
 COUNTY - St Lawrence
 TOWN - Potsdam
 VILLAGE - Potsdam
 SWIS - 407403

2 0 1 2 T E N T A T I V E A S S E S S M E N T R O L L
 T A X A B L E SECTION OF THE ROLL - 1
 THESE ASSESSMENTS ARE ALSO USED FOR VILLAGE PURPOSES
 TAX MAP NUMBER SEQUENCE
 UNIFORM PERCENT OF VALUE IS 096.00
 UNIFORM PERCENT OF VALUE IS 096.00

PAGE 538
 VALUATION DATE-JUL 01, 2011
 TAXABLE STATUS DATE-MAR 01, 2012

TAX MAP PARCEL NUMBER	PROPERTY LOCATION & CLASS	ASSESSMENT	EXEMPTION CODE	VILLAGE	COUNTY	TOWN	SCHOOL
CURRENT OWNERS NAME	SCHOOL DISTRICT	LAND	TAX DESCRIPTION	TAXABLE VALUE			
CURRENT OWNERS ADDRESS	PARCEL SIZE/GRID COORD	TOTAL	SPECIAL DISTRICTS			ACCOUNT NO.	

64.059-10-18	78 Main St 210 1 Family Res		Basic Star 41854	0	0	0	28,800
Kingston Sarah Ann	Potsdam 2 407402	8,800	VILLAGE TAXABLE VALUE				
78 Main St	X	67,000	COUNTY TAXABLE VALUE				
Potsdam, NY 13676	X		TOWN TAXABLE VALUE				
	X		SCHOOL TAXABLE VALUE				
	FRNT 58.00 DPTH 165.00						
	EAST-0332261 NRTH-1702109						
	DEED BOOK 2000 PG-3237						
	FULL MARKET VALUE	69,792					

64.059-10-19	76 Main St 312 Vac w/imprv		VILLAGE TAXABLE VALUE		12,000		1- 77- 6
Kingston Sarah Ann	Potsdam 2 407402	9,300	COUNTY TAXABLE VALUE		12,000		
78 Main St	Ref1079/1103,5&9	12,000	TOWN TAXABLE VALUE		12,000		
Potsdam, NY 13676	X		SCHOOL TAXABLE VALUE		12,000		
	X						
	FRNT 66.00 DPTH 165.00						
	EAST-0332193 NRTH-1702115						
	DEED BOOK 2000 PG-3237						
	FULL MARKET VALUE	12,500					

64.059-10-20	74,74 1/2 Main St 220 2 Family Res		VILLAGE TAXABLE VALUE		49,000		1- 69- 5
Kingston Sarah Ann	Potsdam 2 407402	8,000	COUNTY TAXABLE VALUE		49,000		
78 Main St	94sp60000	49,000	TOWN TAXABLE VALUE		49,000		
Potsdam, NY 13676	2005sp48500		SCHOOL TAXABLE VALUE		49,000		
	X						
	FRNT 49.00 DPTH 165.00						
	EAST-0332137 NRTH-1702106						
	DEED BOOK 2006 PG-4506						
	FULL MARKET VALUE	51,042					

64.059-10-22	70 Main St 483 Converted Re		VILLAGE TAXABLE VALUE		105,000		1- 30-14
Carvill John F	Potsdam 2 407402	23,400	COUNTY TAXABLE VALUE		105,000		
308 May Rd	95 Sp66000	105,000	TOWN TAXABLE VALUE		105,000		
Potsdam, NY 13676	x		SCHOOL TAXABLE VALUE		105,000		
	x						
	FRNT 66.00 DPTH 165.00						
	EAST-0331986 NRTH-1702103						
	DEED BOOK 1087 PG-958						
	FULL MARKET VALUE	109,375					

STATE OF NEW YORK
 COUNTY - St Lawrence
 TOWN - Potsdam
 VILLAGE - Potsdam
 SWIS - 407403

2 0 1 2 T E N T A T I V E A S S E S S M E N T R O L L
 T A X A B L E SECTION OF THE ROLL - 1
 THESE ASSESSMENTS ARE ALSO USED FOR VILLAGE PURPOSES
 TAX MAP NUMBER SEQUENCE
 UNIFORM PERCENT OF VALUE IS 096.00
 UNIFORM PERCENT OF VALUE IS 096.00

PAGE 539
 VALUATION DATE-JUL 01, 2011
 TAXABLE STATUS DATE-MAR 01, 2012

TAX MAP PARCEL NUMBER	PROPERTY LOCATION & CLASS	ASSESSMENT	EXEMPTION CODE	VILLAGE	COUNTY	TOWN	SCHOOL
CURRENT OWNERS NAME	SCHOOL DISTRICT	LAND	TAX DESCRIPTION	TAXABLE VALUE			
CURRENT OWNERS ADDRESS	PARCEL SIZE/GRID COORD	TOTAL	SPECIAL DISTRICTS				ACCOUNT NO.

64.059-10-23	68 Main St				64.059-10-23		*****
Dammann Timothy W	210 1 Family Res		VILLAGE TAXABLE VALUE	75,000			1- 49- 3
Day, Randall Meredith	Potsdam 2 407402	9,300	COUNTY TAXABLE VALUE	75,000			
68 Main St	2010sp75000	75,000	TOWN TAXABLE VALUE	75,000			
Potsdam, NY 13676	X		SCHOOL TAXABLE VALUE	75,000			
	X						
	FRNT 66.00 DPTH 165.00						
	BANK8888830						
	EAST-0331918 NRTH-1702106						
	DEED BOOK 2010 PG-12309						
	FULL MARKET VALUE	78,125					

64.059-10-25	77 Elm St				64.059-10-25		*****
Zeta Phi Building Corporation	418 Inn/lodge		VILLAGE TAXABLE VALUE	122,100			1- 32- 2
John Montany	Potsdam 2 407402	29,600	COUNTY TAXABLE VALUE	122,100			
6107 SW Murray Blvd #220	X	122,100	TOWN TAXABLE VALUE	122,100			
Beaverton, OR 97008-4421	X		SCHOOL TAXABLE VALUE	122,100			
	X						
	FRNT 88.00 DPTH 330.00						
	EAST-0333010 NRTH-1702192						
	DEED BOOK 847 PG-00507						
	FULL MARKET VALUE	127,188					

64.059-10-26	79,81 Elm St				64.059-10-26		*****
Bond Steven J	411 Apartment		VILLAGE TAXABLE VALUE	160,000			1- 28- 2
31 Market St	Potsdam 2 407402	34,100	COUNTY TAXABLE VALUE	160,000			
Potsdam, NY 13676	93sp160000/95sp141000nv	160,000	TOWN TAXABLE VALUE	160,000			
	2007sp43750		SCHOOL TAXABLE VALUE	160,000			
	X						
	ACRES 1.00						
	EAST-0333108 NRTH-1702206						
	DEED BOOK 2010 PG-14627						
	FULL MARKET VALUE	166,667					

64.059-10-27	83 Elm St				64.059-10-27		*****
Tisdale David E	210 1 Family Res		Vet - Comb 41131	0	19,200	19,200	1- 56-14
Tisdale Elizabeth	Potsdam 2 407402	10,100	Vet - Comb 41137	19,200	0	0	0
83 Elm St	X	82,500	Basic Star 41854	0	0	0	28,800
Potsdam, NY 13676	X		VILLAGE TAXABLE VALUE	63,300			
	85sp40000		COUNTY TAXABLE VALUE	63,300			
	FRNT 83.00 DPTH 165.00		TOWN TAXABLE VALUE	63,300			
	EAST-0333227 NRTH-1702338		SCHOOL TAXABLE VALUE	53,700			
	DEED BOOK 990 PG-00951						
	FULL MARKET VALUE	85,938					

STATE OF NEW YORK
 COUNTY - St Lawrence
 TOWN - Potsdam
 VILLAGE - Potsdam
 SWIS - 407403

2 0 1 2 T E N T A T I V E A S S E S S M E N T R O L L
 T A X A B L E SECTION OF THE ROLL - 1
 THESE ASSESSMENTS ARE ALSO USED FOR VILLAGE PURPOSES
 TAX MAP NUMBER SEQUENCE
 UNIFORM PERCENT OF VALUE IS 096.00
 UNIFORM PERCENT OF VALUE IS 096.00

PAGE 540
 VALUATION DATE-JUL 01, 2011
 TAXABLE STATUS DATE-MAR 01, 2012

TAX MAP PARCEL NUMBER	PROPERTY LOCATION & CLASS	ASSESSMENT	EXEMPTION CODE	VILLAGE	COUNTY	TOWN	SCHOOL
CURRENT OWNERS NAME	SCHOOL DISTRICT	LAND	TAX DESCRIPTION	TAXABLE VALUE			
CURRENT OWNERS ADDRESS	PARCEL SIZE/GRID COORD	TOTAL	SPECIAL DISTRICTS				ACCOUNT NO.

64.059-10-28	85 Elm St 230 3 Family Res Potsdam 2 407402	7,500	VILLAGE TAXABLE VALUE	72,500			1- 75- 5
Gordon George H	2002sp58000	72,500	COUNTY TAXABLE VALUE	72,500			
Peterson Donald	X		TOWN TAXABLE VALUE	72,500			
87 Elm St	50x124x15x59x137		SCHOOL TAXABLE VALUE	72,500			
Potsdam, NY 13676	FRNT 50.00 DPTH 137.00 EAST-0333290 NRTH-1702331 DEED BOOK 2002 PG-19559 FULL MARKET VALUE 75,521	75,521					

64.059-10-29	26 Grant St 210 1 Family Res Potsdam 2 407402	10,500	Basic Star 41854	0	0	0	1- 16-10 28,800
Peterson Donald S	99sp81500	130,500	VILLAGE TAXABLE VALUE	130,500			
26 Grant St	X		COUNTY TAXABLE VALUE	130,500			
Potsdam, NY 13676	X		TOWN TAXABLE VALUE	130,500			
	FRNT 116.00 DPTH 137.00 EAST-0333269 NRTH-1702178 DEED BOOK 1999 PG-23300 FULL MARKET VALUE 135,938	135,938	SCHOOL TAXABLE VALUE	101,700			

64.059-10-30	3 Harrington Ct 210 1 Family Res Potsdam 2 407402	5,400	VILLAGE TAXABLE VALUE	45,000			1- 43- 1
Zolner Robert R	X	45,000	COUNTY TAXABLE VALUE	45,000			
PO Box 136	X		TOWN TAXABLE VALUE	45,000			
Potsdam, NY 13676	37x80x64x58x78x65x25 FRNT 37.00 DPTH 110.00 EAST-0333262 NRTH-1702011 DEED BOOK 2001 PG-17953 FULL MARKET VALUE 46,875	46,875	SCHOOL TAXABLE VALUE	45,000			

64.059-10-31	4 Harrington Ct 210 1 Family Res Potsdam 2 407402	7,600	Vet - Wart 41121	8,250	8,250	8,250	1- 56- 8 0
Lenney Frank	X	55,000	Vet - Wart 41127	8,250	0	0	0
Lenney Mary	X		Enhanced S 41834	0	0	0	55,000
4 Harrington Ct	75x25x65x75x46x60		VILLAGE TAXABLE VALUE	46,750			
Potsdam, NY 13676	FRNT 75.00 DPTH 98.00 EAST-0333304 NRTH-1701955 DEED BOOK 869 PG-00767 FULL MARKET VALUE 57,292	57,292	COUNTY TAXABLE VALUE	46,750			
			TOWN TAXABLE VALUE	46,750			
			SCHOOL TAXABLE VALUE	0			

STATE OF NEW YORK
 COUNTY - St Lawrence
 TOWN - Potsdam
 VILLAGE - Potsdam
 SWIS - 407403

2 0 1 2 T E N T A T I V E A S S E S S M E N T R O L L
 T A X A B L E SECTION OF THE ROLL - 1
 THESE ASSESSMENTS ARE ALSO USED FOR VILLAGE PURPOSES
 TAX MAP NUMBER SEQUENCE
 UNIFORM PERCENT OF VALUE IS 096.00
 UNIFORM PERCENT OF VALUE IS 096.00

PAGE 541
 VALUATION DATE-JUL 01, 2011
 TAXABLE STATUS DATE-MAR 01, 2012

TAX MAP PARCEL NUMBER	PROPERTY LOCATION & CLASS	ASSESSMENT	EXEMPTION CODE-----VILLAGE-----	COUNTY-----	TOWN-----	SCHOOL
CURRENT OWNERS NAME	SCHOOL DISTRICT	LAND	TAX DESCRIPTION	TAXABLE VALUE		
CURRENT OWNERS ADDRESS	PARCEL SIZE/GRID COORD	TOTAL	SPECIAL DISTRICTS			ACCOUNT NO.
***** 64.059-10-32 *****						
	2 Harrington Ct					1- 28- 1
64.059-10-32	210 1 Family Res		Basic Star 41854	0	0	28,800
Rice Susan (LC)	Potsdam 2 407402	7,800	VILLAGE TAXABLE VALUE		45,000	
Rice Terrie	L/con 2/15/2002	45,000	COUNTY TAXABLE VALUE		45,000	
2 Harrington Ct	85sp32500		TOWN TAXABLE VALUE		45,000	
Potsdam, NY 13676	75x84x121x80		SCHOOL TAXABLE VALUE		16,200	
	FRNT 75.00 DPTH 102.00					
	EAST-0333185 NRTH-1701920					
	DEED BOOK 991 PG-00233					
	FULL MARKET VALUE	46,875				
***** 64.059-10-33 *****						
	96 Main St					1- 61- 8
64.059-10-33	230 3 Family Res		Basic Star 41854	0	0	28,800
Mccabe Thomas W	Potsdam 2 407402	11,100	VILLAGE TAXABLE VALUE		107,100	
Blais Amy	X	107,100	COUNTY TAXABLE VALUE		107,100	
96 Main St	X		TOWN TAXABLE VALUE		107,100	
Potsdam, NY 13676-2132	84x368x39x19x77x432		SCHOOL TAXABLE VALUE		78,300	
	FRNT 84.00 DPTH 383.00					
	EAST-0333066 NRTH-1701878					
	DEED BOOK 2000 PG-9486					
	FULL MARKET VALUE	111,563				
***** 64.059-10-34 *****						
	94 Main St					1- 83- 5
64.059-10-34	210 1 Family Res		Vet - Wart 41121	0	11,520	0
Romoda Alan J	Potsdam 2 407402	9,800	Vet - Wart 41127	11,520	0	0
Romoda Rachelle	X	100,500	Basic Star 41854	0	0	28,800
94 Main St	84sp45000		VILLAGE TAXABLE VALUE		88,980	
Potsdam, NY 13676	Re Deed 1007/8		COUNTY TAXABLE VALUE		88,980	
	FRNT 60.00 DPTH 334.00		TOWN TAXABLE VALUE		88,980	
	EAST-0333010 NRTH-1701892		SCHOOL TAXABLE VALUE		71,700	
	DEED BOOK 2010 PG-3294					
	FULL MARKET VALUE	104,688				
***** 64.059-10-35.1 *****						
	90 Main St					1- 77- 7
64.059-10-35.1	311 Res vac land		VILLAGE TAXABLE VALUE		4,800	
Romoda Alan J	Potsdam 2 407402	4,800	COUNTY TAXABLE VALUE		4,800	
Romoda Rachelle	94spnv	4,800	TOWN TAXABLE VALUE		4,800	
94 Main St	X		SCHOOL TAXABLE VALUE		4,800	
Potsdam, NY 13676	X					
	ACRES 0.44					
	EAST-0332890 NRTH-1701910					
	DEED BOOK 2010 PG-3294					
	FULL MARKET VALUE	5,000				

STATE OF NEW YORK
 COUNTY - St Lawrence
 TOWN - Potsdam
 VILLAGE - Potsdam
 SWIS - 407403

2 0 1 2 T E N T A T I V E A S S E S S M E N T R O L L
 T A X A B L E SECTION OF THE ROLL - 1
 THESE ASSESSMENTS ARE ALSO USED FOR VILLAGE PURPOSES
 TAX MAP NUMBER SEQUENCE
 UNIFORM PERCENT OF VALUE IS 096.00
 UNIFORM PERCENT OF VALUE IS 096.00

PAGE 542
 VALUATION DATE-JUL 01, 2011
 TAXABLE STATUS DATE-MAR 01, 2012

TAX MAP PARCEL NUMBER	PROPERTY LOCATION & CLASS	ASSESSMENT	EXEMPTION CODE	VILLAGE	COUNTY	TOWN	SCHOOL
CURRENT OWNERS NAME	SCHOOL DISTRICT	LAND	TAX DESCRIPTION	TAXABLE VALUE			
CURRENT OWNERS ADDRESS	PARCEL SIZE/GRID COORD	TOTAL	SPECIAL DISTRICTS				ACCOUNT NO.

64.059-10-35.2	92 Main St				64.059-10-35.2		*****
YES Home Management LLC	411 Apartment		VILLAGE TAXABLE VALUE	112,500			
PO Box 5081	Potsdam 2 407402	30,500	COUNTY TAXABLE VALUE	112,500			
Potsdam, NY 13676	ACRES 0.52	112,500	TOWN TAXABLE VALUE	112,500			
	EAST-0332920 NRTH-1701913		SCHOOL TAXABLE VALUE	112,500			
	DEED BOOK 2008 PG-10498						
	FULL MARKET VALUE	117,188					

64.059-10-36	88 Main St				64.059-10-36		*****
Porter Richard	210 1 Family Res		Basic Star 41854	0		1- 4- 8	
Porter Barbara	Potsdam 2 407402	9,500	VILLAGE TAXABLE VALUE	100,000		0	28,800
PO Box 999	X	100,000	COUNTY TAXABLE VALUE	100,000			
Potsdam, NY 13676	X		TOWN TAXABLE VALUE	100,000			
	66x171x69x200 87Sp30000		SCHOOL TAXABLE VALUE	71,200			
	FRNT 66.00 DPTH 185.50						
	EAST-0332744 NRTH-1701925						
	DEED BOOK 1010 PG-00872						
	FULL MARKET VALUE	104,167					

64.059-10-37	86 Main St				64.059-10-37		*****
YNYH LLC	220 2 Family Res		VILLAGE TAXABLE VALUE	68,000		1- 98- 3	
154 Hailesboro St Ofc	Potsdam 2 407402	9,100	COUNTY TAXABLE VALUE	68,000			
Gouverneur, NY 13642-1655	X	68,000	TOWN TAXABLE VALUE	68,000			
	83sp36500		SCHOOL TAXABLE VALUE	68,000			
	66x145x66x171						
	FRNT 66.00 DPTH 158.00						
	EAST-0332683 NRTH-1701945						
	DEED BOOK 2006 PG-15430						
	FULL MARKET VALUE	70,833					

64.059-10-38	82 Main St				64.059-10-38		*****
Crump Darrin	230 3 Family Res		VILLAGE TAXABLE VALUE	144,500		1- 14- 9	
Crump Teri Ann	Potsdam 2 407402	11,000	COUNTY TAXABLE VALUE	144,500			
20 Riverside Dr	2008sp152000	144,500	TOWN TAXABLE VALUE	144,500			
Potsdam, NY 13676	2010sp152000		SCHOOL TAXABLE VALUE	144,500			
	178x59x216x145						
	FRNT 178.00 DPTH 102.00						
	EAST-0332580 NRTH-1701983						
	DEED BOOK 2010 PG-17708						
	FULL MARKET VALUE	150,521					

64.059-11-7	25,27 Elm St				64.059-11-7		*****
Dwyer Donald J Jr	454 Supermarket		VILLAGE TAXABLE VALUE	260,000		1- 20-11	
Trippany Mary C	Potsdam 2 407402	36,600	COUNTY TAXABLE VALUE	260,000			
c/o Chip Cross	Re:35/741	260,000	TOWN TAXABLE VALUE	260,000			
27 Elm St	2002sp260000		SCHOOL TAXABLE VALUE	260,000			
Potsdam, NY 13676	X						
	FRNT 198.00 DPTH 166.00						
	EAST-0330630 NRTH-1702291						
	DEED BOOK 2009 PG-20571						
	FULL MARKET VALUE	270,833					

STATE OF NEW YORK
 COUNTY - St Lawrence
 TOWN - Potsdam
 VILLAGE - Potsdam
 SWIS - 407403

2 0 1 2 T E N T A T I V E A S S E S S M E N T R O L L
 T A X A B L E SECTION OF THE ROLL - 1
 THESE ASSESSMENTS ARE ALSO USED FOR VILLAGE PURPOSES
 TAX MAP NUMBER SEQUENCE
 UNIFORM PERCENT OF VALUE IS 096.00
 UNIFORM PERCENT OF VALUE IS 096.00

PAGE 543
 VALUATION DATE-JUL 01, 2011
 TAXABLE STATUS DATE-MAR 01, 2012

TAX MAP PARCEL NUMBER	PROPERTY LOCATION & CLASS	ASSESSMENT	EXEMPTION CODE	VILLAGE	COUNTY	TOWN	SCHOOL
CURRENT OWNERS NAME	SCHOOL DISTRICT	LAND	TAX DESCRIPTION	TAXABLE VALUE			
CURRENT OWNERS ADDRESS	PARCEL SIZE/GRID COORD	TOTAL	SPECIAL DISTRICTS			ACCOUNT NO.	

64.059-11-14	36 Main St 483 Converted Re			VILLAGE TAXABLE VALUE	90,000	64.059-11-14	1- 71- 7
Parish Lois	Potsdam 2 407402	19,700		COUNTY TAXABLE VALUE	90,000		
Attn: Maurer Frederick-Est	Re: Travel Service & Apts	90,000		TOWN TAXABLE VALUE	90,000		
36 Main St	X			SCHOOL TAXABLE VALUE	90,000		
Potsdam, NY 13676	X						
	FRNT 50.00 DPTH 165.00						
	EAST-0330744 NRTH-1702117						
	DEED BOOK 890 PG-00458						
	FULL MARKET VALUE	93,750					

64.059-11-15	34 Main St 220 2 Family Res			VILLAGE TAXABLE VALUE	85,000	64.059-11-15	1- 25- 4
Morin Paul	Potsdam 2 407402	8,000		COUNTY TAXABLE VALUE	85,000		
Morin Julia	2000sp58000	85,000		TOWN TAXABLE VALUE	85,000		
PO Box 40093	X			SCHOOL TAXABLE VALUE	85,000		
Brooklyn, NY 11204-0093	X						
	FRNT 49.00 DPTH 165.00						
	EAST-0330696 NRTH-1702121						
	DEED BOOK 2000 PG-13702						
	FULL MARKET VALUE	88,542					

64.059-11-16	32 Main St 230 3 Family Res			VILLAGE TAXABLE VALUE	90,000	64.059-11-16	1- 18-15
Maurer Frederick	Potsdam 2 407402	8,100		COUNTY TAXABLE VALUE	90,000		
Maurer Pamela	95sp75000	90,000		TOWN TAXABLE VALUE	90,000		
36 Main St	X			SCHOOL TAXABLE VALUE	90,000		
Potsdam, NY 13676	X						
	FRNT 50.00 DPTH 165.00						
	EAST-0330648 NRTH-1702125						
	DEED BOOK 1095 PG-244						
	FULL MARKET VALUE	93,750					

64.059-11-17	30 Main St 483 Converted Re			VILLAGE TAXABLE VALUE	85,000	64.059-11-17	1- 91-15
Coates Nikki D	Potsdam 2 407402	21,300		COUNTY TAXABLE VALUE	85,000		
30 Main St	2011sp123000	85,000		TOWN TAXABLE VALUE	85,000		
Potsdam, NY 13676-2077	89sp76000			SCHOOL TAXABLE VALUE	85,000		
	X						
	FRNT 57.00 DPTH 165.00						
	EAST-0330595 NRTH-1702119						
	DEED BOOK 2011 PG-6275						
	FULL MARKET VALUE	88,542					

STATE OF NEW YORK
 COUNTY - St Lawrence
 TOWN - Potsdam
 VILLAGE - Potsdam
 SWIS - 407403

2 0 1 2 T E N T A T I V E A S S E S S M E N T R O L L
 T A X A B L E SECTION OF THE ROLL - 1
 THESE ASSESSMENTS ARE ALSO USED FOR VILLAGE PURPOSES
 TAX MAP NUMBER SEQUENCE
 UNIFORM PERCENT OF VALUE IS 096.00
 UNIFORM PERCENT OF VALUE IS 096.00

PAGE 544
 VALUATION DATE-JUL 01, 2011
 TAXABLE STATUS DATE-MAR 01, 2012

TAX MAP PARCEL NUMBER	PROPERTY LOCATION & CLASS	ASSESSMENT	EXEMPTION CODE	VILLAGE	COUNTY	TOWN	SCHOOL
CURRENT OWNERS NAME	SCHOOL DISTRICT	LAND	TAX DESCRIPTION	TAXABLE VALUE			
CURRENT OWNERS ADDRESS	PARCEL SIZE/GRID COORD	TOTAL	SPECIAL DISTRICTS				ACCOUNT NO.

64.059-11-20	24 Main St 418 Inn/lodge		VILLAGE TAXABLE VALUE	130,000			1- 87-15
Zeta Gamma Sigma Sorority Inc	Potsdam 2 407402	26,100	COUNTY TAXABLE VALUE	130,000			
24 Main St	X	130,000	TOWN TAXABLE VALUE	130,000			
Potsdam, NY 13676	X		SCHOOL TAXABLE VALUE	130,000			
	X						
	FRNT 81.00 DPTH 165.00						
	EAST-0330325 NRTH-1702127						
	DEED BOOK 716 PG-00568						
	FULL MARKET VALUE	135,417					

64.059-12-1	1 Broad St 220 2 Family Res		VILLAGE TAXABLE VALUE	76,100			1- 10- 5
Kelson Christopher R	Potsdam 2 407402	7,300	COUNTY TAXABLE VALUE	76,100			
Kelson Christa K	2008sp70000	76,100	TOWN TAXABLE VALUE	76,100			
91 Main St	2010sp79250		SCHOOL TAXABLE VALUE	76,100			
Potsdam, NY 13676	2004sp67000						
	FRNT 67.00 DPTH 100.00						
	EAST-0330499 NRTH-1703128						
	DEED BOOK 2010 PG-13000						
	FULL MARKET VALUE	79,271					

64.059-12-2	3 Broad St 210 1 Family Res		Basic Star 41854	0	0	0	1- 41- 8 28,800
Close Sarah K	Potsdam 2 407402	9,000	VILLAGE TAXABLE VALUE	87,000			
3 Broad St	2004sp76500	87,000	COUNTY TAXABLE VALUE	87,000			
Potsdam, NY 13676	2006sp87000		TOWN TAXABLE VALUE	87,000			
	2011sp110000		SCHOOL TAXABLE VALUE	58,200			
	FRNT 69.00 DPTH 149.00						
	BANK8888869						
	EAST-0330571 NRTH-1703105						
	DEED BOOK 2011 PG-5961						
	FULL MARKET VALUE	90,625					

64.059-12-3	5 Broad St 220 2 Family Res		Basic Star 41854	0	0	0	1- 87- 4 28,800
Seth Madan G	Potsdam 2 407402	9,000	VILLAGE TAXABLE VALUE	48,000			
5 Broad St	X	48,000	COUNTY TAXABLE VALUE	48,000			
Potsdam, NY 13676	X		TOWN TAXABLE VALUE	48,000			
	X		SCHOOL TAXABLE VALUE	19,200			
	FRNT 69.00 DPTH 149.00						
	EAST-0330638 NRTH-1703107						
	DEED BOOK 899 PG-00327						
	FULL MARKET VALUE	50,000					

STATE OF NEW YORK
 COUNTY - St Lawrence
 TOWN - Potsdam
 VILLAGE - Potsdam
 SWIS - 407403

2 0 1 2 T E N T A T I V E A S S E S S M E N T R O L L
 T A X A B L E SECTION OF THE ROLL - 1
 THESE ASSESSMENTS ARE ALSO USED FOR VILLAGE PURPOSES
 TAX MAP NUMBER SEQUENCE
 UNIFORM PERCENT OF VALUE IS 096.00
 UNIFORM PERCENT OF VALUE IS 096.00

PAGE 545
 VALUATION DATE-JUL 01, 2011
 TAXABLE STATUS DATE-MAR 01, 2012

TAX MAP PARCEL NUMBER	PROPERTY LOCATION & CLASS	ASSESSMENT	EXEMPTION CODE	VILLAGE	COUNTY	TOWN	SCHOOL
CURRENT OWNERS NAME	SCHOOL DISTRICT	LAND	TAX DESCRIPTION	TAXABLE VALUE			
CURRENT OWNERS ADDRESS	PARCEL SIZE/GRID COORD	TOTAL	SPECIAL DISTRICTS			ACCOUNT NO.	

64.059-12-4	7 Broad St 210 1 Family Res		Basic Star 41854	0	0	1- 27-13	28,800
Bergan William	Potsdam 2 407402	10,000	Home Impro 44216	0	0	1,609	1,609
Bergan Rosanne	95sp71500	106,000	Home Impro 44217	1,609	0	0	0
7 Broad St	81sp51500		VILLAGE TAXABLE VALUE		104,391		
Potsdam, NY 13676	2000sp88000		COUNTY TAXABLE VALUE		106,000		
	FRNT 76.00 DPTH 182.00		TOWN TAXABLE VALUE		104,391		
	EAST-0330710 NRTH-1703105		SCHOOL TAXABLE VALUE		75,591		
	DEED BOOK 2000 PG-13669						
	FULL MARKET VALUE	110,417					

64.059-12-5	9 Broad St 210 1 Family Res		Basic Star 41854	0	0	1- 64-11	28,800
Raymonda Aimee	Potsdam 2 407402	9,700	VILLAGE TAXABLE VALUE		100,000		
9 Broad St	2008sp100,000	100,000	COUNTY TAXABLE VALUE		100,000		
Potsdam, NY 13676	X		TOWN TAXABLE VALUE		100,000		
	X		SCHOOL TAXABLE VALUE		71,200		
	FRNT 70.00 DPTH 182.00						
	EAST-0330785 NRTH-1703097						
	DEED BOOK 2008 PG-10650						
	FULL MARKET VALUE	104,167					

64.059-12-6	11 Broad St 411 Apartment		VILLAGE TAXABLE VALUE		100,000	1- 40- 5	
Fries John M	Potsdam 2 407402	26,800	COUNTY TAXABLE VALUE		100,000		
Warr Kathleen Fries	X	100,000	TOWN TAXABLE VALUE		100,000		
117 Leroy St	X		SCHOOL TAXABLE VALUE		100,000		
Potsdam, NY 13676	X						
	FRNT 80.00 DPTH 182.00						
	EAST-0330860 NRTH-1703097						
	DEED BOOK 1097 PG-68						
	FULL MARKET VALUE	104,167					

64.059-12-7	15 Broad St 210 1 Family Res		Basic Star 41854	0	0	1- 69- 6	28,800
Clarke Jennifer E	Potsdam 2 407402	11,500	VILLAGE TAXABLE VALUE		130,000		
15 Broad St	2009sp129900	130,000	COUNTY TAXABLE VALUE		130,000		
Potsdam, NY 13676	2005sp130000		TOWN TAXABLE VALUE		130,000		
	2009sp129900		SCHOOL TAXABLE VALUE		101,200		
	FRNT 113.00 DPTH 182.00						
	BANK8888869						
	EAST-0330950 NRTH-1703087						
	DEED BOOK 2009 PG-2945						
	FULL MARKET VALUE	135,417					

STATE OF NEW YORK
 COUNTY - St Lawrence
 TOWN - Potsdam
 VILLAGE - Potsdam
 SWIS - 407403

2 0 1 2 T E N T A T I V E A S S E S S M E N T R O L L
 T A X A B L E SECTION OF THE ROLL - 1
 THESE ASSESSMENTS ARE ALSO USED FOR VILLAGE PURPOSES
 TAX MAP NUMBER SEQUENCE
 UNIFORM PERCENT OF VALUE IS 096.00
 UNIFORM PERCENT OF VALUE IS 096.00

PAGE 546
 VALUATION DATE-JUL 01, 2011
 TAXABLE STATUS DATE-MAR 01, 2012

TAX MAP PARCEL NUMBER	PROPERTY LOCATION & CLASS	ASSESSMENT	EXEMPTION CODE	VILLAGE	COUNTY	TOWN	SCHOOL
CURRENT OWNERS NAME	SCHOOL DISTRICT	LAND	TAX DESCRIPTION	TAXABLE VALUE			
CURRENT OWNERS ADDRESS	PARCEL SIZE/GRID COORD	TOTAL	SPECIAL DISTRICTS				ACCOUNT NO.

64.059-12-8	14 Leroy St 418 Inn/lodge			VILLAGE TAXABLE VALUE	140,000		1- 32-11
Omicron Pi Omicron Fraternity	Potsdam 2 407402	39,600		COUNTY TAXABLE VALUE	140,000		
14 Leroy St	X	140,000		TOWN TAXABLE VALUE	140,000		
Potsdam, NY 13676	X			SCHOOL TAXABLE VALUE	140,000		
	X						
	ACRES 1.10						
	EAST-0331143 NRTH-1703079						
	DEED BOOK 639 PG-00129						
	FULL MARKET VALUE	145,833					

64.059-12-9	12 Leroy St 210 1 Family Res		Basic Star 41854		0	0	1- 27- 7
Anderson Gunnar	Potsdam 2 407402	11,200		VILLAGE TAXABLE VALUE	110,000	0	28,800
Anderson Bonnie	2002sp100000	110,000		COUNTY TAXABLE VALUE	110,000		
12 Leroy St	X			TOWN TAXABLE VALUE	110,000		
Potsdam, NY 13676	X			SCHOOL TAXABLE VALUE	81,200		
	FRNT 91.00 DPTH 241.00						
	EAST-0331149 NRTH-1702930						
	DEED BOOK 2002 PG-10190						
	FULL MARKET VALUE	114,583					

64.059-12-10	10 1/2 Leroy St 220 2 Family Res		Basic Star 41854		0	0	1- 7- 1
Beebe Howard W	Potsdam 2 407402	10,600		VILLAGE TAXABLE VALUE	73,000	0	28,800
10 1/2 Leroy St	X	73,000		COUNTY TAXABLE VALUE	73,000		
Potsdam, NY 13676	X			TOWN TAXABLE VALUE	73,000		
	77x241x81x241			SCHOOL TAXABLE VALUE	44,200		
	FRNT 77.00 DPTH 241.00						
	EAST-0331149 NRTH-1702840						
	DEED BOOK 2003 PG-5686						
	FULL MARKET VALUE	76,042					

64.059-12-11	8 Leroy St 210 1 Family Res			VILLAGE TAXABLE VALUE	43,000		1- 75-14
McAdoo Andrew	Potsdam 2 407402	9,400		COUNTY TAXABLE VALUE	43,000		
8 LeRoy St	2002sp50000	43,000		TOWN TAXABLE VALUE	43,000		
Potsdam, NY 13676	2009sp35000			SCHOOL TAXABLE VALUE	43,000		
	0485sp27200						
	FRNT 83.00 DPTH 142.00						
	EAST-0331205 NRTH-1702763						
	DEED BOOK 2009 PG-14169						
	FULL MARKET VALUE	44,792					

STATE OF NEW YORK
 COUNTY - St Lawrence
 TOWN - Potsdam
 VILLAGE - Potsdam
 SWIS - 407403

2 0 1 2 T E N T A T I V E A S S E S S M E N T R O L L
 T A X A B L E SECTION OF THE ROLL - 1
 THESE ASSESSMENTS ARE ALSO USED FOR VILLAGE PURPOSES
 TAX MAP NUMBER SEQUENCE
 UNIFORM PERCENT OF VALUE IS 096.00
 UNIFORM PERCENT OF VALUE IS 096.00

PAGE 547
 VALUATION DATE-JUL 01, 2011
 TAXABLE STATUS DATE-MAR 01, 2012

TAX MAP PARCEL NUMBER	PROPERTY LOCATION & CLASS	ASSESSMENT	EXEMPTION CODE	VILLAGE	COUNTY	TOWN	SCHOOL
CURRENT OWNERS NAME	SCHOOL DISTRICT	LAND	TAX DESCRIPTION	TAXABLE VALUE			
CURRENT OWNERS ADDRESS	PARCEL SIZE/GRID COORD	TOTAL	SPECIAL DISTRICTS				ACCOUNT NO.

64.059-12-13.1	4 Leroy St 210 1 Family Res Potsdam 2 407402	11,200	Vet - Comb 41131	0	19,200	19,200	1- 11- 2
Broughton June B (LU)			Vet - Comb 41137	19,200	0	0	0
4 Leroy St	X	90,000	Enhanced S 41834	0	0	0	59,710
Potsdam, NY 13676	X 132xvar FRNT 132.00 DPTH 140.00 EAST-0331154 NRTH-1702696 DEED BOOK 2004 PG-5165 FULL MARKET VALUE	93,750	VILLAGE TAXABLE VALUE COUNTY TAXABLE VALUE TOWN TAXABLE VALUE SCHOOL TAXABLE VALUE		70,800 70,800 70,800 30,290		

64.059-12-14	32 Elm St 220 2 Family Res Potsdam 2 407402	8,700	VILLAGE TAXABLE VALUE		80,000		8-313- 5
KMA Construction			COUNTY TAXABLE VALUE		80,000		
33 1/2 Main St	x	80,000	TOWN TAXABLE VALUE		80,000		
Potsdam, NY 13676	x 72x115x140x50x95 FRNT 72.00 DPTH 130.00 EAST-0331182 NRTH-1702536 DEED BOOK 1107 PG-756 FULL MARKET VALUE	83,333	SCHOOL TAXABLE VALUE		80,000		

64.059-12-15	30 Elm St 418 Inn/lodge Potsdam 2 407402	30,200	VILLAGE TAXABLE VALUE		155,000		1- 32- 5
Ramsay Robert D			COUNTY TAXABLE VALUE		155,000		
Hafer Matthew J	X	155,000	TOWN TAXABLE VALUE		155,000		
33 1/2 Main St	X		SCHOOL TAXABLE VALUE		155,000		
Potsdam, NY 13676-2074	X FRNT 99.00 DPTH 215.00 EAST-0331071 NRTH-1702577 DEED BOOK 2011 PG-16810 FULL MARKET VALUE	161,458					

64.059-12-18	24,24 1/2 Elm St 483 Converted Re Potsdam 2 407402	31,000	VILLAGE TAXABLE VALUE		150,000		1- 8- 1
Potsdam Consumer Coop			COUNTY TAXABLE VALUE		150,000		
24 Elm St	X	150,000	TOWN TAXABLE VALUE		150,000		
Potsdam, NY 13676	X 90sp59000 FRNT 99.00 DPTH 330.00 EAST-0330880 NRTH-1702640 DEED BOOK 1039 PG-00003 FULL MARKET VALUE	156,250	SCHOOL TAXABLE VALUE		150,000		

STATE OF NEW YORK
 COUNTY - St Lawrence
 TOWN - Potsdam
 VILLAGE - Potsdam
 SWIS - 407403

2 0 1 2 T E N T A T I V E A S S E S S M E N T R O L L
 T A X A B L E SECTION OF THE ROLL - 1
 THESE ASSESSMENTS ARE ALSO USED FOR VILLAGE PURPOSES
 TAX MAP NUMBER SEQUENCE
 UNIFORM PERCENT OF VALUE IS 096.00
 UNIFORM PERCENT OF VALUE IS 096.00

PAGE 548
 VALUATION DATE-JUL 01, 2011
 TAXABLE STATUS DATE-MAR 01, 2012

TAX MAP PARCEL NUMBER	PROPERTY LOCATION & CLASS	ASSESSMENT	EXEMPTION CODE	VILLAGE	COUNTY	TOWN	SCHOOL
CURRENT OWNERS NAME	SCHOOL DISTRICT	LAND	TAX DESCRIPTION	TAXABLE VALUE			
CURRENT OWNERS ADDRESS	PARCEL SIZE/GRID COORD	TOTAL	SPECIAL DISTRICTS				ACCOUNT NO.

64.059-12-19.1	20,22 22 1/2 Elm St				64.059-12-19.1		*****
BH Properties Inc	465 Prof. bldg.		VILLAGE TAXABLE VALUE	330,000			1- 92-13
20 Elm St	Potsdam 2 407402	40,300	COUNTY TAXABLE VALUE	330,000			
Potsdam, NY 13676-1899	95sp471000<	330,000	TOWN TAXABLE VALUE	330,000			
	X		SCHOOL TAXABLE VALUE	330,000			
	X						
	ACRES 1.50						
	EAST-0330739 NRTH-1702647						
	DEED BOOK 1090 PG-320						
	FULL MARKET VALUE	343,750					

64.059-12-21	16 Elm St				64.059-12-21		*****
Misiaszek Edward	483 Converted Re		Basic Star 41854	0			1- 75- 8
Misiaszek Charlotte	Potsdam 2 407402	30,900	VILLAGE TAXABLE VALUE	95,000			28,800
16 Elm St	2001sp87500	95,000	COUNTY TAXABLE VALUE	95,000			
Potsdam, NY 13676	X		TOWN TAXABLE VALUE	95,000			
	X		SCHOOL TAXABLE VALUE	66,200			
	FRNT 99.00 DPTH 318.00						
	EAST-0330489 NRTH-1702660						
	DEED BOOK 2001 PG-10961						
	FULL MARKET VALUE	98,958					

64.059-12-22	14 Elm St				64.059-12-22		*****
HSBC Bank USA	461 Bank		VILLAGE TAXABLE VALUE	730,000			1- 60- 4
Attn: Valerie Minich	Potsdam 2 407402	31,200	COUNTY TAXABLE VALUE	730,000			
1 HSBC Ctr Ste 1	Re: HSBC Bank	730,000	TOWN TAXABLE VALUE	730,000			
Buffalo, NY 14203-2842	X		SCHOOL TAXABLE VALUE	730,000			
	X						
	FRNT 99.00 DPTH 366.00						
	EAST-0330388 NRTH-1702660						
	DEED BOOK 1030 PG-00459						
	FULL MARKET VALUE	760,417					

64.059-13-1	24 Waverly St				64.059-13-1		*****
Garner Marshall	210 1 Family Res		Basic Star 41854	0			1- 81-14
Garner Tammy	Potsdam 2 407402	8,400	VILLAGE TAXABLE VALUE	80,000			28,800
24 Waverly St	X	80,000	COUNTY TAXABLE VALUE	80,000			
Potsdam, NY 13676	85sp34000/94sp50000		TOWN TAXABLE VALUE	80,000			
	X		SCHOOL TAXABLE VALUE	51,200			
	FRNT 66.00 DPTH 132.00						
	EAST-0330389 NRTH-1703830						
	DEED BOOK 1080 PG-813						
	FULL MARKET VALUE	83,333					

STATE OF NEW YORK
 COUNTY - St Lawrence
 TOWN - Potsdam
 VILLAGE - Potsdam
 SWIS - 407403

2 0 1 2 T E N T A T I V E A S S E S S M E N T R O L L
 T A X A B L E SECTION OF THE ROLL - 1
 THESE ASSESSMENTS ARE ALSO USED FOR VILLAGE PURPOSES
 TAX MAP NUMBER SEQUENCE
 UNIFORM PERCENT OF VALUE IS 096.00
 UNIFORM PERCENT OF VALUE IS 096.00

PAGE 549
 VALUATION DATE-JUL 01, 2011
 TAXABLE STATUS DATE-MAR 01, 2012

TAX MAP PARCEL NUMBER	PROPERTY LOCATION & CLASS	ASSESSMENT	EXEMPTION CODE	VILLAGE	COUNTY	TOWN	SCHOOL
CURRENT OWNERS NAME	SCHOOL DISTRICT	LAND	TAX DESCRIPTION	TAXABLE VALUE			
CURRENT OWNERS ADDRESS	PARCEL SIZE/GRID COORD	TOTAL	SPECIAL DISTRICTS				ACCOUNT NO.

64.059-13-2	22 Waverly St 210 1 Family Res		Basic Star 41854	0	0	0	28,800
Caamano Victor	Potsdam 2 407402	9,100	VILLAGE TAXABLE VALUE		90,000		
Caamano Linda	98sp55000	90,000	COUNTY TAXABLE VALUE		90,000		
22 Waverly St	X		TOWN TAXABLE VALUE		90,000		
Potsdam, NY 13676	X		SCHOOL TAXABLE VALUE		61,200		
	FRNT 66.00 DPTH 156.00						
	EAST-0330393 NRTH-1703766						
	DEED BOOK 1998 PG-8322						
	FULL MARKET VALUE	93,750					

64.059-13-3	18,20 Waverly St 220 2 Family Res		VILLAGE TAXABLE VALUE		70,000		1- 83- 2
Robinson Beth	Potsdam 2 407402	6,700	COUNTY TAXABLE VALUE		70,000		
Bullwinkel Matthew	X	70,000	TOWN TAXABLE VALUE		70,000		
73 Leroy St	X		SCHOOL TAXABLE VALUE		70,000		
Potsdam, NY 13676	87sp26000						
	FRNT 48.00 DPTH 109.00						
	EAST-0330403 NRTH-1703710						
	DEED BOOK 2003 PG-14870						
	FULL MARKET VALUE	72,917					

64.059-13-4	12 Pleasant St 411 Apartment		VILLAGE TAXABLE VALUE		70,000		1- 69-11
Porter Clark R	Potsdam 2 407402	19,100	COUNTY TAXABLE VALUE		70,000		
559D County Route 24	X	70,000	TOWN TAXABLE VALUE		70,000		
Gouverneur, NY 13642	X		SCHOOL TAXABLE VALUE		70,000		
	84sp30000						
	FRNT 79.00 DPTH 86.00						
	EAST-0330421 NRTH-1703641						
	DEED BOOK 2005 PG-4609						
	FULL MARKET VALUE	72,917					

64.059-13-5	10 Pleasant St 220 2 Family Res		VILLAGE TAXABLE VALUE		81,000		1- 79-13
Porter Clark R	Potsdam 2 407402	11,000	COUNTY TAXABLE VALUE		81,000		
559D County Route 24	2011sp60000	81,000	TOWN TAXABLE VALUE		81,000		
Gouverneur, NY 13642	X		SCHOOL TAXABLE VALUE		81,000		
	84sp30000						
	FRNT 91.00 DPTH 199.00						
	EAST-0330322 NRTH-1703673						
	DEED BOOK 2011 PG-322						
	FULL MARKET VALUE	84,375					

STATE OF NEW YORK
 COUNTY - St Lawrence
 TOWN - Potsdam
 VILLAGE - Potsdam
 SWIS - 407403

2 0 1 2 T E N T A T I V E A S S E S S M E N T R O L L
 T A X A B L E SECTION OF THE ROLL - 1
 THESE ASSESSMENTS ARE ALSO USED FOR VILLAGE PURPOSES
 TAX MAP NUMBER SEQUENCE
 UNIFORM PERCENT OF VALUE IS 096.00
 UNIFORM PERCENT OF VALUE IS 096.00

PAGE 550
 VALUATION DATE-JUL 01, 2011
 TAXABLE STATUS DATE-MAR 01, 2012

TAX MAP PARCEL NUMBER	PROPERTY LOCATION & CLASS	ASSESSMENT	EXEMPTION CODE-----VILLAGE-----	COUNTY-----	TOWN-----	SCHOOL
CURRENT OWNERS NAME	SCHOOL DISTRICT	LAND	TAX DESCRIPTION	TAXABLE VALUE		
CURRENT OWNERS ADDRESS	PARCEL SIZE/GRID COORD	TOTAL	SPECIAL DISTRICTS			ACCOUNT NO.
***** 64.059-13-6 *****						
	11 Pleasant St					1- 41- 9
64.059-13-6	210 1 Family Res		VILLAGE TAXABLE VALUE	64,000		
Gallagher Carol F	Potsdam 2 407402	6,800	COUNTY TAXABLE VALUE	64,000		
72 Elm St	X	64,000	TOWN TAXABLE VALUE	64,000		
Potsdam, NY 13676	88sp47500		SCHOOL TAXABLE VALUE	64,000		
	X					
	FRNT 56.00 DPTH 99.00					
	EAST-0330414 NRTH-1703486					
	DEED BOOK 1075 PG-391					
	FULL MARKET VALUE	66,667				
***** 64.059-13-7 *****						
	14 Waverly St					1- 15- 7
64.059-13-7	210 1 Family Res		Vet - Wart 41121	0	7,560	7,560 0
Weber Lance W	Potsdam 2 407402	5,400	Vet - Wart 41127	7,560	0	0 0
14 Waverly St	2006sp49900	50,400	Enhanced S 41834	0	0	0 50,400
Potsdam, NY 13676	2007sp50000		VILLAGE TAXABLE VALUE	42,840		
	2009sp50000		COUNTY TAXABLE VALUE	42,840		
	FRNT 65.00 DPTH 56.00		TOWN TAXABLE VALUE	42,840		
	EAST-0330426 NRTH-1703405		SCHOOL TAXABLE VALUE	0		
	DEED BOOK 2009 PG-4751					
	FULL MARKET VALUE	52,500				
***** 64.059-13-8 *****						
	9 Pleasant St					1- 48- 9
64.059-13-8	210 1 Family Res		Vet - Wart 41121	0	11,520	11,520 0
Jadlos John	Potsdam 2 407402	8,700	Vet - Wart 41127	11,520	0	0 0
Jadlos Rosalie	X	96,300	Basic Star 41854	0	0	0 28,800
9 Pleasant St	X		VILLAGE TAXABLE VALUE	84,780		
Potsdam, NY 13676	X		COUNTY TAXABLE VALUE	84,780		
	FRNT 56.00 DPTH 164.00		TOWN TAXABLE VALUE	84,780		
	EAST-0330369 NRTH-1703450		SCHOOL TAXABLE VALUE	67,500		
	DEED BOOK 775 PG-00093					
	FULL MARKET VALUE	100,313				
***** 64.059-13-9 *****						
	7 Pleasant St					1- 14-14
64.059-13-9	210 1 Family Res		Basic Star 41854	0	0	0 28,800
Wanamaker Gregory	Potsdam 2 407402	8,700	VILLAGE TAXABLE VALUE	89,800		
Wanamaker Tracy	91sp50000	89,800	COUNTY TAXABLE VALUE	89,800		
7 Pleasant St	97sp70000		TOWN TAXABLE VALUE	89,800		
Potsdam, NY 13676	2000sp66500		SCHOOL TAXABLE VALUE	61,000		
	FRNT 56.00 DPTH 164.00					
	EAST-0330313 NRTH-1703470					
	DEED BOOK 2000 PG-19311					
	FULL MARKET VALUE	93,542				

STATE OF NEW YORK
 COUNTY - St Lawrence
 TOWN - Potsdam
 VILLAGE - Potsdam
 SWIS - 407403

2 0 1 2 T E N T A T I V E A S S E S S M E N T R O L L
 T A X A B L E SECTION OF THE ROLL - 1
 THESE ASSESSMENTS ARE ALSO USED FOR VILLAGE PURPOSES
 TAX MAP NUMBER SEQUENCE
 UNIFORM PERCENT OF VALUE IS 096.00
 UNIFORM PERCENT OF VALUE IS 096.00

PAGE 551
 VALUATION DATE-JUL 01, 2011
 TAXABLE STATUS DATE-MAR 01, 2012

TAX MAP PARCEL NUMBER	PROPERTY LOCATION & CLASS	ASSESSMENT	EXEMPTION CODE	VILLAGE	COUNTY	TOWN	SCHOOL
CURRENT OWNERS NAME	SCHOOL DISTRICT	LAND	TAX DESCRIPTION	TAXABLE VALUE			
CURRENT OWNERS ADDRESS	PARCEL SIZE/GRID COORD	TOTAL	SPECIAL DISTRICTS				ACCOUNT NO.

64.059-13-10	12 Waverly St 210 1 Family Res		Basic Star 41854	0	0	0	1- 66- 2 28,800
Hall Lynn	Potsdam 2 407402	10,000	VILLAGE TAXABLE VALUE		80,000		
Smith Kevin	2001sp53000	80,000	COUNTY TAXABLE VALUE		80,000		
12 Waverly St	83sp28500		TOWN TAXABLE VALUE		80,000		
Potsdam, NY 13676	X		SCHOOL TAXABLE VALUE		51,200		
	FRNT 65.00 DPTH 280.00						
	EAST-0330313 NRTH-1703337						
	DEED BOOK 00972 PG-00703						
	FULL MARKET VALUE	83,333					

64.059-13-11	10 Waverly St 210 1 Family Res		Basic Star 41854	0	0	0	1- 84-12 28,800
Wheeler Adam E	Potsdam 2 407402	9,800	VILLAGE TAXABLE VALUE		47,000		
Wheeler Heather L	01/04 SP 39500	47,000	COUNTY TAXABLE VALUE		47,000		
10 Waverly St	86sp59000		TOWN TAXABLE VALUE		47,000		
Potsdam, NY 13676	X		SCHOOL TAXABLE VALUE		18,200		
	FRNT 65.00 DPTH 214.00						
	BANK8888869						
	EAST-0330340 NRTH-1703270						
	DEED BOOK 2004 PG-2766						
	FULL MARKET VALUE	48,958					

STATE OF NEW YORK
 COUNTY - St Lawrence
 TOWN - Potsdam
 VILLAGE - Potsdam
 SWIS - 407403

2 0 1 2 T E N T A T I V E A S S E S S M E N T R O L L
 T A X A B L E S E C T I O N O F T H E R O L L - 1
 T H E S E A S S E S S M E N T S A R E A L S O U S E D F O R V I L L A G E P U R P O S E S
 M A P S E C T I O N - 0 6 4
 S U B - S E C T I O N - 0 5 9
 U N I F O R M P E R C E N T O F V A L U E I S 0 9 6 . 0 0

PAGE 552
 VALUATION DATE-JUL 01, 2011
 TAXABLE STATUS DATE-MAR 01, 2012
 RPS150/V04/L015
 CURRENT DATE 4/25/2012

*** S P E C I A L D I S T R I C T S U M M A R Y ***

CODE	DISTRICT NAME	TOTAL PARCELS	EXTENSION TYPE	EXTENSION VALUE	AD VALOREM VALUE	EXEMPT AMOUNT	TAXABLE VALUE
------	---------------	---------------	----------------	-----------------	------------------	---------------	---------------

NO SPECIAL DISTRICTS AT THIS LEVEL

*** S C H O O L D I S T R I C T S U M M A R Y ***

CODE	DISTRICT NAME	TOTAL PARCELS	ASSESSED LAND	ASSESSED TOTAL	EXEMPT AMOUNT	TOTAL TAXABLE	STAR AMOUNT	STAR TAXABLE
407402	Potsdam 2	235	2968,500	30531,800	5289,277	25242,523	5344,760	19897,763
	S U B - T O T A L	235	2968,500	30531,800	5289,277	25242,523	5344,760	19897,763
	T O T A L	235	2968,500	30531,800	5289,277	25242,523	5344,760	19897,763

*** S Y S T E M C O D E S S U M M A R Y ***

NO SYSTEM EXEMPTIONS AT THIS LEVEL

*** E X E M P T I O N S U M M A R Y ***

CODE	DESCRIPTION	TOTAL PARCELS	VILLAGE	COUNTY	TOWN	SCHOOL
41003	Vet Chg of	2	32,388		32,388	
41112	Vet Pro Ra	2		31,919		
41121	Vet - Wart	10		107,775	107,775	
41127	Vet - Wart	10	107,775			
41131	Vet - Comb	6		112,675	112,675	
41137	Vet - Comb	6	112,675			
41141	Vet - Disa	1		3,625	3,625	
41147	Vet - Disa	1	3,625			
41161	CW_15_VET/	3		34,560	34,560	
41400	Clergy	1	1,500	1,500	1,500	1,500
41800	Aged - All	1		34,750	34,750	34,750
41802	Aged - Cou	1		21,000		
41803	Aged - Tow	1			30,000	

STATE OF NEW YORK
 COUNTY - St Lawrence
 TOWN - Potsdam
 VILLAGE - Potsdam
 SWIS - 407403

2 0 1 2 T E N T A T I V E A S S E S S M E N T R O L L
 T A X A B L E S E C T I O N O F T H E R O L L - 1
 T H E S E A S S E S S M E N T S A R E A L S O U S E D F O R V I L L A G E P U R P O S E S
 M A P S E C T I O N - 0 6 4
 S U B - S E C T I O N - 0 5 9
 U N I F O R M P E R C E N T O F V A L U E I S 0 9 6 . 0 0

PAGE 553
 VALUATION DATE-JUL 01, 2011
 TAXABLE STATUS DATE-MAR 01, 2012
 RPS150/V04/L015
 CURRENT DATE 4/25/2012

*** E X E M P T I O N S U M M A R Y ***

CODE	DESCRIPTION	TOTAL PARCELS	VILLAGE	COUNTY	TOWN	SCHOOL
41804	Aged - Sch	1				21,000
41807	Aged - Vil	2	46,750			
41834	Enhanced S	26				1485,560
41854	Basic Star	134				3859,200
44212	Home Imp -	2		51,326		
44216	Home Impro	6			74,048	74,048
44217	Home Impro	6	74,048			
47670	Empire Zon	1	52,500	52,500	52,500	52,500
49560	Part Non P	1	5105,479	5105,479	5105,479	5105,479
	T O T A L	224	5536,740	5557,109	5589,300	10634,037

*** G R A N D T O T A L S ***

ROLL SEC	DESCRIPTION	TOTAL PARCELS	ASSESSED LAND	ASSESSED TOTAL	TAXABLE VILLAGE	TAXABLE COUNTY	TAXABLE TOWN	TAXABLE SCHOOL	STAR TAXABLE
1	TAXABLE	235	2968,500	30531,800	24995,060	24974,691	24942,500	25242,523	19897,763

STATE OF NEW YORK
 COUNTY - St Lawrence
 TOWN - Potsdam
 VILLAGE - Potsdam
 SWIS - 407403

2 0 1 2 T E N T A T I V E A S S E S S M E N T R O L L
 T A X A B L E SECTION OF THE ROLL - 1
 THESE ASSESSMENTS ARE ALSO USED FOR VILLAGE PURPOSES
 TAX MAP NUMBER SEQUENCE
 UNIFORM PERCENT OF VALUE IS 096.00
 UNIFORM PERCENT OF VALUE IS 096.00

PAGE 554
 VALUATION DATE-JUL 01, 2011
 TAXABLE STATUS DATE-MAR 01, 2012

TAX MAP PARCEL NUMBER	PROPERTY LOCATION & CLASS	ASSESSMENT	EXEMPTION CODE	VILLAGE	COUNTY	TOWN	SCHOOL
CURRENT OWNERS NAME	SCHOOL DISTRICT	LAND	TAX DESCRIPTION	TAXABLE VALUE			
CURRENT OWNERS ADDRESS	PARCEL SIZE/GRID COORD	TOTAL	SPECIAL DISTRICTS				ACCOUNT NO.

64.060-1-4	12 Sealy Dr 210 1 Family Res Potsdam 2 407402	8,300	Basic Star 41854	0	0	0	1- 28-10 28,800
Stuart Fennessey Carmen Marion	2005sp260,000	230,000	VILLAGE TAXABLE VALUE		230,000		
12 Sealy Dr	X		COUNTY TAXABLE VALUE		230,000		
Potsdam, NY 13676	85sp147400/94sp205000		TOWN TAXABLE VALUE		230,000		
	FRNT 82.00 DPTH 110.00		SCHOOL TAXABLE VALUE		201,200		
	EAST-0333339 NRTH-1703397						
	DEED BOOK 2011 PG-16955						
	FULL MARKET VALUE	239,583					

64.060-1-6.1	92 1/2 Elm St 312 Vac w/imprv Potsdam 2 407402	13,200	VILLAGE TAXABLE VALUE		13,200		1- 39- 3.1 13,200
Grace Margaret (Estate	X	13,200	COUNTY TAXABLE VALUE		13,200		
Attn: Kenneth Grace	X		TOWN TAXABLE VALUE		13,200		
4 Castle Dr	X		SCHOOL TAXABLE VALUE		13,200		
Potsdam, NY 13676	X						
	ACRES 2.81						
	EAST-0333904 NRTH-1702909						
	DEED BOOK 265 PG-00194						
	FULL MARKET VALUE	13,750					

64.060-1-6.2	90 Elm St 210 1 Family Res Potsdam 2 407402	11,200	Basic Star 41854	0	0	0	1- 39- 3.2 28,800
Ellison Sean	93sp72000	103,600	VILLAGE TAXABLE VALUE		103,600		
Ellison Andrea	2004sp94000		COUNTY TAXABLE VALUE		103,600		
90 Elm St	93x219x97x219		TOWN TAXABLE VALUE		103,600		
Potsdam, NY 13676	FRNT 93.00 DPTH 219.00		SCHOOL TAXABLE VALUE		74,800		
	EAST-0333834 NRTH-1702554						
	DEED BOOK 2004 PG-21879						
	FULL MARKET VALUE	107,917					

64.060-1-7	Elm St 311 Res vac land Potsdam 2 407402	12,800	VILLAGE TAXABLE VALUE		12,800		1- 61- 4 12,800
Wasag-Koberda Malgorzata	X	12,800	COUNTY TAXABLE VALUE		12,800		
PO Box 13554	X		TOWN TAXABLE VALUE		12,800		
Tallahassee, FL 32317	86sp2000		SCHOOL TAXABLE VALUE		12,800		
	X						
	ACRES 2.30						
	EAST-0333862 NRTH-1703132						
	DEED BOOK 2007 PG-6534						
	FULL MARKET VALUE	13,333					

STATE OF NEW YORK
 COUNTY - St Lawrence
 TOWN - Potsdam
 VILLAGE - Potsdam
 SWIS - 407403

2 0 1 2 T E N T A T I V E A S S E S S M E N T R O L L
 T A X A B L E SECTION OF THE ROLL - 1
 THESE ASSESSMENTS ARE ALSO USED FOR VILLAGE PURPOSES
 TAX MAP NUMBER SEQUENCE
 UNIFORM PERCENT OF VALUE IS 096.00
 UNIFORM PERCENT OF VALUE IS 096.00

PAGE 555
 VALUATION DATE-JUL 01, 2011
 TAXABLE STATUS DATE-MAR 01, 2012

TAX MAP PARCEL NUMBER	PROPERTY LOCATION & CLASS	ASSESSMENT	EXEMPTION CODE	VILLAGE	COUNTY	TOWN	SCHOOL
CURRENT OWNERS NAME	SCHOOL DISTRICT	LAND	TAX DESCRIPTION	TAXABLE VALUE			
CURRENT OWNERS ADDRESS	PARCEL SIZE/GRID COORD	TOTAL	SPECIAL DISTRICTS				ACCOUNT NO.

64.060-1-8	98 Elm St 210 1 Family Res		Basic Star 41854	0	0	0	1- 72- 1 28,800
Fair-Schulz Robby A	Potsdam 2 407402	10,400	VILLAGE TAXABLE VALUE		146,000		
Fair-Schulz Laura L	2006sp146000	146,000	COUNTY TAXABLE VALUE		146,000		
98 Elm St	01sp85000		TOWN TAXABLE VALUE		146,000		
Potsdam, NY 13676	72x198x72x66x144x264		SCHOOL TAXABLE VALUE		117,200		
	FRNT 72.00 DPTH 264.00 BANK8888869						
	EAST-0334128 NRTH-1702603						
	DEED BOOK 2006 PG-13745						
	FULL MARKET VALUE	152,083					

64.060-1-9	96 Elm St 210 1 Family Res		Basic Star 41854	0	0	0	1- 73- 1 28,800
Hitchman Kellie	Potsdam 2 407402	10,100	VILLAGE TAXABLE VALUE		75,000		
96 Elm St	2006sp32500	75,000	COUNTY TAXABLE VALUE		75,000		
Potsdam, NY 13676	2009sp65000		TOWN TAXABLE VALUE		75,000		
	X		SCHOOL TAXABLE VALUE		46,200		
	FRNT 72.00 DPTH 198.00 BANK8888869						
	EAST-0334051 NRTH-1702547						
	DEED BOOK 2009 PG-12603						
	FULL MARKET VALUE	78,125					

64.060-1-10	92 Elm St 416 Mfg hsing pk		Basic Star 41854	0	0	0	1- 75- 3 6,200
Leashomb Lawrence Jr	Potsdam 2 407402	24,700	VILLAGE TAXABLE VALUE		72,000		
Leashomb Victoria	X	72,000	COUNTY TAXABLE VALUE		72,000		
803 River Rd	94sp/nv		TOWN TAXABLE VALUE		72,000		
Norwood, NY 13668	X		SCHOOL TAXABLE VALUE		65,800		
	FRNT 72.00 DPTH 165.00						
	EAST-0333918 NRTH-1702547						
	DEED BOOK 1078 PG-79						
	FULL MARKET VALUE	75,000					

64.060-1-11	88 Elm St 210 1 Family Res		Basic Star 41854	0	0	0	1- 95-14 28,800
Valentine Stuart	Potsdam 2 407402	12,100	VILLAGE TAXABLE VALUE		92,500		
Valentine Emily	X	92,500	COUNTY TAXABLE VALUE		92,500		
PO Box 5158	X		TOWN TAXABLE VALUE		92,500		
Potsdam, NY 13676	X		SCHOOL TAXABLE VALUE		63,700		
	FRNT 108.00 DPTH 363.00						
	EAST-0333737 NRTH-1702624						
	DEED BOOK 825 PG-00042						
	FULL MARKET VALUE	96,354					

STATE OF NEW YORK
 COUNTY - St Lawrence
 TOWN - Potsdam
 VILLAGE - Potsdam
 SWIS - 407403

2 0 1 2 T E N T A T I V E A S S E S S M E N T R O L L
 T A X A B L E SECTION OF THE ROLL - 1
 THESE ASSESSMENTS ARE ALSO USED FOR VILLAGE PURPOSES
 TAX MAP NUMBER SEQUENCE
 UNIFORM PERCENT OF VALUE IS 096.00
 UNIFORM PERCENT OF VALUE IS 096.00

PAGE 556
 VALUATION DATE-JUL 01, 2011
 TAXABLE STATUS DATE-MAR 01, 2012

TAX MAP PARCEL NUMBER	PROPERTY LOCATION & CLASS	ASSESSMENT	EXEMPTION CODE	VILLAGE	COUNTY	TOWN	SCHOOL
CURRENT OWNERS NAME	SCHOOL DISTRICT	LAND	TAX DESCRIPTION	TAXABLE VALUE			
CURRENT OWNERS ADDRESS	PARCEL SIZE/GRID COORD	TOTAL	SPECIAL DISTRICTS				ACCOUNT NO.
***** 64.060-1-12 *****							
	86 Elm St						1- 35-14
64.060-1-12	210 1 Family Res		Vet - Comb 41131	0	15,000	15,000	0
Gerrish Charles	Potsdam 2 407402	12,100	Vet - Comb 41137	15,000	0	0	0
86 Elm St	X	60,000	Aged - All 41800	0	22,500	22,500	30,000
Potsdam, NY 13676	X		Aged - Vil 41807	18,000	0	0	0
	X		Enhanced S 41834	0	0	0	30,000
	FRNT 108.00 DPTH 363.00		VILLAGE TAXABLE VALUE		27,000		
	EAST-0333625 NRTH-1702624		COUNTY TAXABLE VALUE		22,500		
	DEED BOOK 834 PG-00282		TOWN TAXABLE VALUE		22,500		
	FULL MARKET VALUE	62,500	SCHOOL TAXABLE VALUE		0		
***** 64.060-1-13 *****							
	84 Elm St						1- 70- 7
64.060-1-13	210 1 Family Res		Enhanced S 41834	0	0	0	59,710
Cook Elise L (LU)	Potsdam 2 407402	10,100	VILLAGE TAXABLE VALUE		75,700		
84 Elm St	X	75,700	COUNTY TAXABLE VALUE		75,700		
Potsdam, NY 13676	X		TOWN TAXABLE VALUE		75,700		
	X		SCHOOL TAXABLE VALUE		15,990		
	FRNT 84.00 DPTH 163.00						
	EAST-0333527 NRTH-1702540						
	DEED BOOK 2009 PG-10047						
	FULL MARKET VALUE	78,854					
***** 64.060-1-14 *****							
	82A,82B Elm St						1- 70- 9
64.060-1-14	220 2 Family Res		VILLAGE TAXABLE VALUE		65,500		
Gould Sandra C	Potsdam 2 407402	10,200	COUNTY TAXABLE VALUE		65,500		
1407 Forest Holw	97sp34000	65,500	TOWN TAXABLE VALUE		65,500		
Missouri City, TX 77459	X		SCHOOL TAXABLE VALUE		65,500		
	139x100x25x39x125						
	FRNT 139.00 DPTH 112.00						
	BANK8888869						
	EAST-0333415 NRTH-1702505						
	DEED BOOK 1110 PG-21						
	FULL MARKET VALUE	68,229					
***** 64.060-1-15 *****							
	25 1/2 Grant St						1- 99- 6
64.060-1-15	220 2 Family Res		VILLAGE TAXABLE VALUE		87,900		
Gordon Debra A	Potsdam 2 407402	7,500	COUNTY TAXABLE VALUE		87,900		
27A Grant St Apt 1&2	X	87,900	TOWN TAXABLE VALUE		87,900		
Potsdam, NY 13676	X		SCHOOL TAXABLE VALUE		87,900		
	60x139x35x39x25x100						
	FRNT 60.00 DPTH 139.00						
	BANK8888830						
	EAST-0333394 NRTH-1702589						
	DEED BOOK 2005 PG-18071						
	FULL MARKET VALUE	91,563					

STATE OF NEW YORK
 COUNTY - St Lawrence
 TOWN - Potsdam
 VILLAGE - Potsdam
 SWIS - 407403

2 0 1 2 T E N T A T I V E A S S E S S M E N T R O L L
 T A X A B L E SECTION OF THE ROLL - 1
 THESE ASSESSMENTS ARE ALSO USED FOR VILLAGE PURPOSES
 TAX MAP NUMBER SEQUENCE
 UNIFORM PERCENT OF VALUE IS 096.00
 UNIFORM PERCENT OF VALUE IS 096.00

PAGE 557
 VALUATION DATE-JUL 01, 2011
 TAXABLE STATUS DATE-MAR 01, 2012

TAX MAP PARCEL NUMBER	PROPERTY LOCATION & CLASS	ASSESSMENT	EXEMPTION CODE	VILLAGE	COUNTY	TOWN	SCHOOL
CURRENT OWNERS NAME	SCHOOL DISTRICT	LAND	TAX DESCRIPTION	TAXABLE VALUE			
CURRENT OWNERS ADDRESS	PARCEL SIZE/GRID COORD	TOTAL	SPECIAL DISTRICTS				ACCOUNT NO.

64.060-1-16	27 A,B Grant St 220 2 Family Res		Basic Star 41854	0	0	0	1- 75- 4 28,800
Gordon Glen	Potsdam 2 407402	10,500	VILLAGE TAXABLE VALUE		105,000		
Gordon Debbie	X	105,000	COUNTY TAXABLE VALUE		105,000		
27 Grant St	X		TOWN TAXABLE VALUE		105,000		
Potsdam, NY 13676	76x89x8x135x84x223		SCHOOL TAXABLE VALUE		76,200		
	FRNT 76.00 DPTH 223.00						
	EAST-0333464 NRTH-1702666						
	DEED BOOK 2003 PG-21341						
	FULL MARKET VALUE	109,375					

64.060-1-17	29 Grant St 210 1 Family Res		Basic Star 41854	0	0	0	1- 46-11 28,800
Howlett Erin E	Potsdam 2 407402	8,800	VILLAGE TAXABLE VALUE		88,500		
29 Grant St	2002sp40000	88,500	COUNTY TAXABLE VALUE		88,500		
Potsdam, NY 13676	2007sp88500		TOWN TAXABLE VALUE		88,500		
	2009sp90000		SCHOOL TAXABLE VALUE		59,700		
	FRNT 52.00 DPTH 223.00						
	BANK8888830						
	EAST-0333436 NRTH-1702728						
	DEED BOOK 2009 PG-15415						
	FULL MARKET VALUE	92,188					

64.060-1-18	29 1/2 Grant St 210 1 Family Res		Basic Star 41854	0	0	0	1- 19- 2 28,800
Pierce Geoffrey A	Potsdam 2 407402	7,800	VILLAGE TAXABLE VALUE		95,000		
Rood Jessica E	95sp52750	95,000	COUNTY TAXABLE VALUE		95,000		
29 1/2 Grant St	2010sp100,000		TOWN TAXABLE VALUE		95,000		
Potsdam, NY 13676	X		SCHOOL TAXABLE VALUE		66,200		
	FRNT 43.00 DPTH 223.00						
	BANK8888830						
	EAST-0333436 NRTH-1702770						
	DEED BOOK 2010 PG-7233						
	FULL MARKET VALUE	98,958					

64.060-1-19	31 Grant St 210 1 Family Res		Basic Star 41854	0	0	0	1- 65- 8 28,800
Firl David M	Potsdam 2 407402	10,200	VILLAGE TAXABLE VALUE		94,000		
31 Grant St	2010sp98700	94,000	COUNTY TAXABLE VALUE		94,000		
Potsdam, NY 13676	X		TOWN TAXABLE VALUE		94,000		
	FRNT 79.00 DPTH 183.50		SCHOOL TAXABLE VALUE		65,200		
	BANK8888830						
	EAST-0333429 NRTH-1702833						
	DEED BOOK 2010 PG-8692						
	FULL MARKET VALUE	97,917					

STATE OF NEW YORK
 COUNTY - St Lawrence
 TOWN - Potsdam
 VILLAGE - Potsdam
 SWIS - 407403

2 0 1 2 T E N T A T I V E A S S E S S M E N T R O L L
 T A X A B L E SECTION OF THE ROLL - 1
 THESE ASSESSMENTS ARE ALSO USED FOR VILLAGE PURPOSES
 TAX MAP NUMBER SEQUENCE
 UNIFORM PERCENT OF VALUE IS 096.00
 UNIFORM PERCENT OF VALUE IS 096.00

PAGE 558
 VALUATION DATE-JUL 01, 2011
 TAXABLE STATUS DATE-MAR 01, 2012

TAX MAP PARCEL NUMBER	PROPERTY LOCATION & CLASS	ASSESSMENT	EXEMPTION CODE	VILLAGE	COUNTY	TOWN	SCHOOL
CURRENT OWNERS NAME	SCHOOL DISTRICT	LAND	TAX DESCRIPTION	TAXABLE VALUE			
CURRENT OWNERS ADDRESS	PARCEL SIZE/GRID COORD	TOTAL	SPECIAL DISTRICTS				ACCOUNT NO.
***** 64.060-2-1 *****							
64.060-2-1	1 Wellings Dr						1- 22- 7
Heritage Homes Inc	311 Res vac land		VILLAGE TAXABLE VALUE	7,700			
PO Box 746	Potsdam 2 407402	7,700	COUNTY TAXABLE VALUE	7,700			
Massena, NY 13662	X	7,700	TOWN TAXABLE VALUE	7,700			
	X		SCHOOL TAXABLE VALUE	7,700			
	125x134x125x135						
	FRNT 125.00 DPTH 134.50						
	ACRES 0.38						
	EAST-0334616 NRTH-1702519						
	DEED BOOK 1019 PG-00696						
	FULL MARKET VALUE	8,021					
***** 64.060-2-2 *****							
64.060-2-2	3 Wellings Dr						1- 22- 8
Heritage Homes Inc	311 Res vac land		VILLAGE TAXABLE VALUE	7,700			
PO Box 746	Potsdam 2 407402	7,700	COUNTY TAXABLE VALUE	7,700			
Massena, NY 13662	X	7,700	TOWN TAXABLE VALUE	7,700			
	X		SCHOOL TAXABLE VALUE	7,700			
	X						
	FRNT 107.00 DPTH 135.00						
	EAST-0334602 NRTH-1702645						
	DEED BOOK 1019 PG-00696						
	FULL MARKET VALUE	8,021					
***** 64.060-2-3 *****							
64.060-2-3	5 Wellings Dr						1- 93- 5
Shipp Devon A	210 1 Family Res		Basic Star 41854	0	0	0	28,800
Shipp Deborah G	Potsdam 2 407402	17,800	VILLAGE TAXABLE VALUE	118,000			
5 Wellings Dr	2002sp90000	118,000	COUNTY TAXABLE VALUE	118,000			
Potsdam, NY 13676	X		TOWN TAXABLE VALUE	118,000			
	062784sp75200		SCHOOL TAXABLE VALUE	89,200			
	FRNT 107.00 DPTH 135.00						
	EAST-0334616 NRTH-1702742						
	DEED BOOK 2009 PG-9469						
	FULL MARKET VALUE	122,917					
***** 64.060-2-4 *****							
64.060-2-4	7 Wellings Dr						1- 17-11
Codkind Dorothy	210 1 Family Res		Basic Star 41854	0	0	0	28,800
7 Wellings Dr	Potsdam 2 407402	17,800	VILLAGE TAXABLE VALUE	145,000			
Potsdam, NY 13676	X	145,000	COUNTY TAXABLE VALUE	145,000			
	X		TOWN TAXABLE VALUE	145,000			
	107x135x107x136		SCHOOL TAXABLE VALUE	116,200			
	FRNT 107.00 DPTH 135.50						
	EAST-0334609 NRTH-1702868						
	DEED BOOK 838 PG-00319						
	FULL MARKET VALUE	151,042					

STATE OF NEW YORK
 COUNTY - St Lawrence
 TOWN - Potsdam
 VILLAGE - Potsdam
 SWIS - 407403

2 0 1 2 T E N T A T I V E A S S E S S M E N T R O L L
 T A X A B L E SECTION OF THE ROLL - 1
 THESE ASSESSMENTS ARE ALSO USED FOR VILLAGE PURPOSES
 TAX MAP NUMBER SEQUENCE
 UNIFORM PERCENT OF VALUE IS 096.00
 UNIFORM PERCENT OF VALUE IS 096.00

PAGE 559
 VALUATION DATE-JUL 01, 2011
 TAXABLE STATUS DATE-MAR 01, 2012

TAX MAP PARCEL NUMBER	PROPERTY LOCATION & CLASS	ASSESSMENT	EXEMPTION CODE-----VILLAGE-----COUNTY-----TOWN-----SCHOOL	TAXABLE VALUE	ACCOUNT NO.
CURRENT OWNERS NAME	SCHOOL DISTRICT	LAND	TAX DESCRIPTION		
CURRENT OWNERS ADDRESS	PARCEL SIZE/GRID COORD	TOTAL	SPECIAL DISTRICTS		

64.060-2-5	9 Wellings Dr 210 1 Family Res		Basic Star 41854	0	1- 18-12
Howald Jason	Potsdam 2 407402	18,900	VILLAGE TAXABLE VALUE	141,000	
Yuen Cornelia	2009sp148888	141,000	COUNTY TAXABLE VALUE	141,000	
9 Wellings Dr	X		TOWN TAXABLE VALUE	141,000	
Potsdam, NY 13676	83sp65000		SCHOOL TAXABLE VALUE	112,200	
	FRNT 127.00 DPTH 136.00				
	EAST-0334609 NRTH-1702993				
	DEED BOOK 2009 PG-9055				
	FULL MARKET VALUE	146,875			

64.060-2-6	2 Ridgewood Ln 311 Res vac land		VILLAGE TAXABLE VALUE	7,900	1- 22- 6
Heritage Homes Inc	Potsdam 2 407402	7,900	COUNTY TAXABLE VALUE	7,900	
PO Box 746	X	7,900	TOWN TAXABLE VALUE	7,900	
Massena, NY 13662	0885sp0		SCHOOL TAXABLE VALUE	7,900	
	115x133x115x132				
	FRNT 115.00 DPTH 132.50				
	EAST-0334602 NRTH-1703153				
	DEED BOOK 1019 PG-00696				
	FULL MARKET VALUE	8,229			

64.060-2-7	4 Ridgewood Ln 210 1 Family Res		Basic Star 41854	0	1- 7- 7
Cardinal Mark R	Potsdam 2 407402	17,900	VILLAGE TAXABLE VALUE	150,000	
Cardinal Catherine J	99sp95000	150,000	COUNTY TAXABLE VALUE	150,000	
4 Ridgewood Ln	2008sp158000		TOWN TAXABLE VALUE	150,000	
Potsdam, NY 13676	X		SCHOOL TAXABLE VALUE	121,200	
	FRNT 115.00 DPTH 132.00				
	EAST-0334707 NRTH-1703174				
	DEED BOOK 2008 PG-9291				
	FULL MARKET VALUE	156,250			

64.060-2-8	6 Ridgewood Ln 210 1 Family Res		Basic Star 41854	0	1- 57- 6
Kingsley Kevin C	Potsdam 2 407402	17,900	VILLAGE TAXABLE VALUE	127,500	
Kingsley Rebecca J	2010sp130000	127,500	COUNTY TAXABLE VALUE	127,500	
6 Ridgewood Ln	115x132x115x131		TOWN TAXABLE VALUE	127,500	
Potsdam, NY 13676	FRNT 115.00 DPTH 131.00		SCHOOL TAXABLE VALUE	98,700	
	EAST-0334833 NRTH-1703167				
	DEED BOOK 2010 PG-574				
	FULL MARKET VALUE	132,813			

STATE OF NEW YORK
 COUNTY - St Lawrence
 TOWN - Potsdam
 VILLAGE - Potsdam
 SWIS - 407403

2 0 1 2 T E N T A T I V E A S S E S S M E N T R O L L
 T A X A B L E SECTION OF THE ROLL - 1
 THESE ASSESSMENTS ARE ALSO USED FOR VILLAGE PURPOSES
 TAX MAP NUMBER SEQUENCE
 UNIFORM PERCENT OF VALUE IS 096.00
 UNIFORM PERCENT OF VALUE IS 096.00

PAGE 560
 VALUATION DATE-JUL 01, 2011
 TAXABLE STATUS DATE-MAR 01, 2012

TAX MAP PARCEL NUMBER	PROPERTY LOCATION & CLASS	ASSESSMENT	EXEMPTION CODE-----VILLAGE-----	COUNTY-----	TOWN-----	SCHOOL
CURRENT OWNERS NAME	SCHOOL DISTRICT	LAND	TAX DESCRIPTION	TAXABLE VALUE		
CURRENT OWNERS ADDRESS	PARCEL SIZE/GRID COORD	TOTAL	SPECIAL DISTRICTS			ACCOUNT NO.

64.060-2-9	10 Ridgewood Ln 210 1 Family Res		Basic Star 41854	0	0	1- 22- 3
Mucenski Edward S	Potsdam 2 407402	18,200	VILLAGE TAXABLE VALUE		170,000	28,800
Mucenski Nancy C	X	170,000	COUNTY TAXABLE VALUE		170,000	
10 Ridgewood Ln	88sp8000		TOWN TAXABLE VALUE		170,000	
Potsdam, NY 13676	124x131x124x130		SCHOOL TAXABLE VALUE		141,200	
	FRNT 124.00 DPTH 130.50					
	EAST-0334944 NRTH-1703160					
	DEED BOOK 1020 PG-96386					
	FULL MARKET VALUE	177,083				

64.060-2-10	10 Wellings Dr 210 1 Family Res		VILLAGE TAXABLE VALUE		210,000	1- 65- 2
Mina George M	Potsdam 2 407402	18,600	COUNTY TAXABLE VALUE		210,000	
10 Wellings Dr	X	210,000	TOWN TAXABLE VALUE		210,000	
Potsdam, NY 13676	X		SCHOOL TAXABLE VALUE		210,000	
	X					
	FRNT 127.00 DPTH 133.00					
	EAST-0334812 NRTH-1702972					
	DEED BOOK 2005 PG-21535					
	FULL MARKET VALUE	218,750				

64.060-2-11	8 Wellings Dr 210 1 Family Res		Basic Star 41854	0	0	1-102-15
Hepel Tadeusz J	Potsdam 2 407402	17,600	VILLAGE TAXABLE VALUE		130,000	28,800
Hepel Maria R	X	130,000	COUNTY TAXABLE VALUE		130,000	
8 Wellings Dr	85sp64000		TOWN TAXABLE VALUE		130,000	
Potsdam, NY 13676	X		SCHOOL TAXABLE VALUE		101,200	
	FRNT 107.00 DPTH 133.00					
	EAST-0334812 NRTH-1702854					
	DEED BOOK 990 PG-00361					
	FULL MARKET VALUE	135,417				

64.060-2-12	6 Wellings Dr 210 1 Family Res		Basic Star 41854	0	0	1- 71- 5
Sokolov Igor	Potsdam 2 407402	17,600	VILLAGE TAXABLE VALUE		112,500	28,800
6 Wellings Dr	2001sp91450	112,500	COUNTY TAXABLE VALUE		112,500	
Potsdam, NY 13676	X		TOWN TAXABLE VALUE		112,500	
	84sp62000/89sp89000		SCHOOL TAXABLE VALUE		83,700	
	FRNT 107.00 DPTH 133.00					
	EAST-0334805 NRTH-1702756					
	DEED BOOK 2001 PG-9601					
	FULL MARKET VALUE	117,188				

STATE OF NEW YORK
 COUNTY - St Lawrence
 TOWN - Potsdam
 VILLAGE - Potsdam
 SWIS - 407403

2 0 1 2 T E N T A T I V E A S S E S S M E N T R O L L
 T A X A B L E SECTION OF THE ROLL - 1
 THESE ASSESSMENTS ARE ALSO USED FOR VILLAGE PURPOSES
 TAX MAP NUMBER SEQUENCE
 UNIFORM PERCENT OF VALUE IS 096.00
 UNIFORM PERCENT OF VALUE IS 096.00

PAGE 561
 VALUATION DATE-JUL 01, 2011
 TAXABLE STATUS DATE-MAR 01, 2012

TAX MAP PARCEL NUMBER	PROPERTY LOCATION & CLASS	ASSESSMENT	EXEMPTION CODE	VILLAGE	COUNTY	TOWN	SCHOOL
CURRENT OWNERS NAME	SCHOOL DISTRICT	LAND	TAX DESCRIPTION	TAXABLE VALUE			
CURRENT OWNERS ADDRESS	PARCEL SIZE/GRID COORD	TOTAL	SPECIAL DISTRICTS				ACCOUNT NO.

64.060-2-13	4 Wellings Dr 311 Res vac land		VILLAGE TAXABLE VALUE	7,900			1- 22- 9
Heritage Homes Inc	Potsdam 2 407402	7,900	COUNTY TAXABLE VALUE	7,900			
PO Box 746	X	7,900	TOWN TAXABLE VALUE	7,900			
Massena, NY 13662	X		SCHOOL TAXABLE VALUE	7,900			
	X						
	FRNT 107.00 DPTH 133.00						
	EAST-0334805 NRTH-1702638						
	DEED BOOK 1019 PG-00696						
	FULL MARKET VALUE	8,229					

64.060-2-14	2 Wellings Dr 311 Res vac land		VILLAGE TAXABLE VALUE	7,700			1- 22-10
Heritage Homes Inc	Potsdam 2 407402	7,700	COUNTY TAXABLE VALUE	7,700			
PO Box 746	X	7,700	TOWN TAXABLE VALUE	7,700			
Massena, NY 13662	X		SCHOOL TAXABLE VALUE	7,700			
	X						
	FRNT 125.00 DPTH 133.00						
	EAST-0334805 NRTH-1702526						
	DEED BOOK 1019 PG-00696						
	FULL MARKET VALUE	8,021					

64.060-2-15	1 Fairlawn Ave 311 Res vac land		VILLAGE TAXABLE VALUE	7,700			1- 22-11
Heritage Homes Inc	Potsdam 2 407402	7,700	COUNTY TAXABLE VALUE	7,700			
PO Box 746	X	7,700	TOWN TAXABLE VALUE	7,700			
Massena, NY 13662	X		SCHOOL TAXABLE VALUE	7,700			
	X						
	FRNT 125.00 DPTH 133.00						
	EAST-0334937 NRTH-1702526						
	DEED BOOK 1019 PG-00696						
	FULL MARKET VALUE	8,021					

64.060-2-16	3 Fairlawn Ave 311 Res vac land		VILLAGE TAXABLE VALUE	7,800			1- 22-12
Heritage Homes Inc	Potsdam 2 407402	7,800	COUNTY TAXABLE VALUE	7,800			
PO Box 746	X	7,800	TOWN TAXABLE VALUE	7,800			
Massena, NY 13662	X		SCHOOL TAXABLE VALUE	7,800			
	X						
	FRNT 107.00 DPTH 133.00						
	EAST-0334930 NRTH-1702638						
	DEED BOOK 1019 PG-00696						
	FULL MARKET VALUE	8,125					

STATE OF NEW YORK
 COUNTY - St Lawrence
 TOWN - Potsdam
 VILLAGE - Potsdam
 SWIS - 407403

2 0 1 2 T E N T A T I V E A S S E S S M E N T R O L L
 T A X A B L E SECTION OF THE ROLL - 1
 THESE ASSESSMENTS ARE ALSO USED FOR VILLAGE PURPOSES
 TAX MAP NUMBER SEQUENCE
 UNIFORM PERCENT OF VALUE IS 096.00
 UNIFORM PERCENT OF VALUE IS 096.00

PAGE 562
 VALUATION DATE-JUL 01, 2011
 TAXABLE STATUS DATE-MAR 01, 2012

TAX MAP PARCEL NUMBER	PROPERTY LOCATION & CLASS	ASSESSMENT	EXEMPTION CODE	VILLAGE	COUNTY	TOWN	SCHOOL
CURRENT OWNERS NAME	SCHOOL DISTRICT	LAND	TAX DESCRIPTION	TAXABLE VALUE			
CURRENT OWNERS ADDRESS	PARCEL SIZE/GRID COORD	TOTAL	SPECIAL DISTRICTS				ACCOUNT NO.

64.060-2-17	5 Fairlawn Ave 311 Res vac land			VILLAGE TAXABLE VALUE	7,800		1- 22-13
Heritage Homes Inc	Potsdam 2 407402	7,800		COUNTY TAXABLE VALUE	7,800		
PO Box 746	X	7,800		TOWN TAXABLE VALUE	7,800		
Massena, NY 13662	X			SCHOOL TAXABLE VALUE	7,800		
	X						
	FRNT 107.00 DPTH 133.00						
	EAST-0334937 NRTH-1702749						
	DEED BOOK 1019 PG-00696						
	FULL MARKET VALUE	8,125					

64.060-2-18	7 Fairlawn Ave 311 Res vac land			VILLAGE TAXABLE VALUE	7,800		1- 22-14
Heritage Homes Inc	Potsdam 2 407402	7,800		COUNTY TAXABLE VALUE	7,800		
PO Box 746	X	7,800		TOWN TAXABLE VALUE	7,800		
Massena, NY 13662	X			SCHOOL TAXABLE VALUE	7,800		
	X						
	FRNT 107.00 DPTH 133.00						
	EAST-0334937 NRTH-1702847						
	DEED BOOK 1019 PG-00696						
	FULL MARKET VALUE	8,125					

64.060-2-19	9 Fairlawn Ave 311 Res vac land			VILLAGE TAXABLE VALUE	8,200		1- 22-15
Heritage Homes Inc	Potsdam 2 407402	8,200		COUNTY TAXABLE VALUE	8,200		
PO Box 746	X	8,200		TOWN TAXABLE VALUE	8,200		
Massena, NY 13662	X			SCHOOL TAXABLE VALUE	8,200		
	X						
	FRNT 127.00 DPTH 133.00						
	EAST-0334944 NRTH-1702972						
	DEED BOOK 1019 PG-00696						
	FULL MARKET VALUE	8,542					

64.060-2-20	14 Fairlawn Ave 210 1 Family Res		Basic Star 41854		0	0	1- 22- 2 28,800
Huang James	Potsdam 2 407402	17,600		VILLAGE TAXABLE VALUE	171,300		
PO Box 838	05/05spl60000	171,300		COUNTY TAXABLE VALUE	171,300		
Potsdam, NY 13676	90sp18000			TOWN TAXABLE VALUE	171,300		
	109x131x108x132			SCHOOL TAXABLE VALUE	142,500		
	FRNT 109.00 DPTH 131.50						
	EAST-0335140 NRTH-1703167						
	DEED BOOK 2005 PG-8684						
	FULL MARKET VALUE	178,438					

STATE OF NEW YORK
 COUNTY - St Lawrence
 TOWN - Potsdam
 VILLAGE - Potsdam
 SWIS - 407403

2 0 1 2 T E N T A T I V E A S S E S S M E N T R O L L
 T A X A B L E SECTION OF THE ROLL - 1
 THESE ASSESSMENTS ARE ALSO USED FOR VILLAGE PURPOSES
 TAX MAP NUMBER SEQUENCE
 UNIFORM PERCENT OF VALUE IS 096.00
 UNIFORM PERCENT OF VALUE IS 096.00

PAGE 563
 VALUATION DATE-JUL 01, 2011
 TAXABLE STATUS DATE-MAR 01, 2012

TAX MAP PARCEL NUMBER	PROPERTY LOCATION & CLASS	ASSESSMENT	EXEMPTION CODE	VILLAGE	COUNTY	TOWN	SCHOOL
CURRENT OWNERS NAME	SCHOOL DISTRICT	LAND	TAX DESCRIPTION	TAXABLE VALUE			
CURRENT OWNERS ADDRESS	PARCEL SIZE/GRID COORD	TOTAL	SPECIAL DISTRICTS				ACCOUNT NO.

64.060-2-21	12 Fairlawn Ave 311 Res vac land		VILLAGE TAXABLE VALUE	7,800			1- 23- 6
Heritage Homes Inc	Potsdam 2 407402	7,800	COUNTY TAXABLE VALUE	7,800			
PO Box 746	X	7,800	TOWN TAXABLE VALUE	7,800			
Massena, NY 13662	0885sp0		SCHOOL TAXABLE VALUE	7,800			
	X						
	FRNT 107.00 DPTH 132.00						
	EAST-0335140 NRTH-1703070						
	DEED BOOK 1019 PG-00696						
	FULL MARKET VALUE	8,125					

64.060-2-22	10 Fairlawn Ave 311 Res vac land		VILLAGE TAXABLE VALUE	7,800			1- 23- 5
Heritage Homes Inc	Potsdam 2 407402	7,800	COUNTY TAXABLE VALUE	7,800			
PO Box 746	X	7,800	TOWN TAXABLE VALUE	7,800			
Massena, NY 13662	X		SCHOOL TAXABLE VALUE	7,800			
	107x132x107x133						
	FRNT 107.00 DPTH 132.50						
	EAST-0335133 NRTH-1702972						
	DEED BOOK 1019 PG-00696						
	FULL MARKET VALUE	8,125					

64.060-2-23	8 Fairlawn Ave 311 Res vac land		VILLAGE TAXABLE VALUE	7,800			1- 23- 4
Heritage Homes Inc	Potsdam 2 407402	7,800	COUNTY TAXABLE VALUE	7,800			
PO Box 746	X	7,800	TOWN TAXABLE VALUE	7,800			
Massena, NY 13662	X		SCHOOL TAXABLE VALUE	7,800			
	X						
	FRNT 107.00 DPTH 133.00						
	EAST-0335147 NRTH-1702847						
	DEED BOOK 1019 PG-00696						
	FULL MARKET VALUE	8,125					

64.060-2-24	6 Fairlawn Ave 311 Res vac land		VILLAGE TAXABLE VALUE	7,800			1- 23- 3
Heritage Homes Inc	Potsdam 2 407402	7,800	COUNTY TAXABLE VALUE	7,800			
PO Box 746	X	7,800	TOWN TAXABLE VALUE	7,800			
Massena, NY 13662	X		SCHOOL TAXABLE VALUE	7,800			
	107x133x107x134						
	FRNT 107.00 DPTH 133.50						
	EAST-0335147 NRTH-1702749						
	DEED BOOK 1019 PG-00696						
	FULL MARKET VALUE	8,125					

STATE OF NEW YORK
 COUNTY - St Lawrence
 TOWN - Potsdam
 VILLAGE - Potsdam
 SWIS - 407403

2 0 1 2 T E N T A T I V E A S S E S S M E N T R O L L
 T A X A B L E SECTION OF THE ROLL - 1
 THESE ASSESSMENTS ARE ALSO USED FOR VILLAGE PURPOSES
 TAX MAP NUMBER SEQUENCE
 UNIFORM PERCENT OF VALUE IS 096.00
 UNIFORM PERCENT OF VALUE IS 096.00

PAGE 564
 VALUATION DATE-JUL 01, 2011
 TAXABLE STATUS DATE-MAR 01, 2012

TAX MAP PARCEL NUMBER	PROPERTY LOCATION & CLASS	ASSESSMENT	EXEMPTION CODE-----VILLAGE-----COUNTY-----TOWN-----SCHOOL	TAXABLE VALUE	ACCOUNT NO.
CURRENT OWNERS NAME	SCHOOL DISTRICT	LAND	TAX DESCRIPTION		
CURRENT OWNERS ADDRESS	PARCEL SIZE/GRID COORD	TOTAL	SPECIAL DISTRICTS		

64.060-2-25	4 Fairlawn Ave 311 Res vac land		VILLAGE TAXABLE VALUE	7,800	1- 23- 2
Heritage Homes Inc	Potsdam 2 407402	7,800	COUNTY TAXABLE VALUE	7,800	
PO Box 746	X	7,800	TOWN TAXABLE VALUE	7,800	
Massena, NY 13662	X		SCHOOL TAXABLE VALUE	7,800	
	X				
	FRNT 107.00 DPTH 134.00				
	EAST-0335133 NRTH-1702645				
	DEED BOOK 1019 PG-00696				
	FULL MARKET VALUE	8,125			

64.060-2-26	2 Fairlawn Ave 311 Res vac land		VILLAGE TAXABLE VALUE	7,800	1- 23- 1
Heritage Homes Inc	Potsdam 2 407402	7,800	COUNTY TAXABLE VALUE	7,800	
PO Box 746	X	7,800	TOWN TAXABLE VALUE	7,800	
Massena, NY 13662	X		SCHOOL TAXABLE VALUE	7,800	
	X				
	FRNT 125.00 DPTH 135.00				
	EAST-0335126 NRTH-1702526				
	DEED BOOK 1019 PG-00696				
	FULL MARKET VALUE	8,125			

64.060-2-27.12	1 Pioneer Dr 461 Bank		Empire Zon 47670	179,000	179,000 179,000 179,000
Farm Credit East, ACA	Potsdam 2 407402	40,800	VILLAGE TAXABLE VALUE	219,000	
1 Pioneer Dr	x	398,000	COUNTY TAXABLE VALUE	219,000	
Potsdam, NY 13676	x		TOWN TAXABLE VALUE	219,000	
	x		SCHOOL TAXABLE VALUE	219,000	
	ACRES 2.20				
	EAST-0335728 NRTH-1702679				
	DEED BOOK 2003 PG-17312				
	FULL MARKET VALUE	414,583			

64.060-3-3	99 Elm St 210 1 Family Res		Basic Star 41854	0	1- 9-12 28,800
White Patricia	Potsdam 2 407402	7,700	VILLAGE TAXABLE VALUE	62,500	
99 Elm St	2007sp39740	62,500	COUNTY TAXABLE VALUE	62,500	
Potsdam, NY 13676	2007sp62500		TOWN TAXABLE VALUE	62,500	
	90x110x62x50x68		SCHOOL TAXABLE VALUE	33,700	
	FRNT 90.00 DPTH 89.00				
	EAST-0333967 NRTH-1702338				
	DEED BOOK 2007 PG-21330				
	FULL MARKET VALUE	65,104			

STATE OF NEW YORK
 COUNTY - St Lawrence
 TOWN - Potsdam
 VILLAGE - Potsdam
 SWIS - 407403

2 0 1 2 T E N T A T I V E A S S E S S M E N T R O L L
 T A X A B L E SECTION OF THE ROLL - 1
 THESE ASSESSMENTS ARE ALSO USED FOR VILLAGE PURPOSES
 TAX MAP NUMBER SEQUENCE
 UNIFORM PERCENT OF VALUE IS 096.00
 UNIFORM PERCENT OF VALUE IS 096.00

PAGE 565
 VALUATION DATE-JUL 01, 2011
 TAXABLE STATUS DATE-MAR 01, 2012

TAX MAP PARCEL NUMBER	PROPERTY LOCATION & CLASS	ASSESSMENT	EXEMPTION CODE	VILLAGE	COUNTY	TOWN	SCHOOL
CURRENT OWNERS NAME	SCHOOL DISTRICT	LAND	TAX DESCRIPTION	TAXABLE VALUE			
CURRENT OWNERS ADDRESS	PARCEL SIZE/GRID COORD	TOTAL	SPECIAL DISTRICTS				ACCOUNT NO.

64.060-3-4	101 Elm St 210 1 Family Res Potsdam 2 407402	8,400	Basic Star 41854	0	0	0	1-106- 3 28,800
Adamsen Melanie R	2005sp80000	83,300	VILLAGE TAXABLE VALUE		83,300		
101 Elm St	X		COUNTY TAXABLE VALUE		83,300		
Potsdam, NY 13676	090983sp40000		TOWN TAXABLE VALUE		83,300		
	FRNT 85.00 DPTH 110.00		SCHOOL TAXABLE VALUE		54,500		
	BANK8888869						
	EAST-0334051 NRTH-1702352						
	DEED BOOK 2005 PG-14630						
	FULL MARKET VALUE	86,771					

64.060-3-5	103 Elm St 210 1 Family Res Potsdam 2 407402	17,800	Basic Star 41854	0	0	0	1- 67- 4 28,800
Murphy Kevin J	X	105,000	VILLAGE TAXABLE VALUE		105,000		
103 Elm St	124x158x524x154x86		COUNTY TAXABLE VALUE		105,000		
Potsdam, NY 13676	FRNT 121.00 DPTH 199.00		TOWN TAXABLE VALUE		105,000		
	EAST-0334232 NRTH-1702317		SCHOOL TAXABLE VALUE		76,200		
	DEED BOOK 1044 PG-00694						
	FULL MARKET VALUE	109,375					

64.060-3-6.1	102 Elm St 210 1 Family Res Potsdam 2 407402	17,500			185,000		1- 98- 15/1
Wasag-Koberda Malgorzata	x	185,000	VILLAGE TAXABLE VALUE		185,000		
PO Box 13554	2001sp195000<		COUNTY TAXABLE VALUE		185,000		
Tallahassee, FL 32317	X		TOWN TAXABLE VALUE		185,000		
	ACRES 4.90		SCHOOL TAXABLE VALUE		185,000		
	EAST-0334360 NRTH-1702940						
	DEED BOOK 2007 PG-6534						
	FULL MARKET VALUE	192,708					

64.060-3-6.2	100 Elm St 210 1 Family Res Potsdam 2 407402	15,300	Basic Star 41854	0	0	0	1- 98-15 28,800
Sixberry Randy	95sp87500	168,700	VILLAGE TAXABLE VALUE		168,700		
Sixberry Kimberly	X		COUNTY TAXABLE VALUE		168,700		
100 Elm St	87sp80000, 91Sp92000		TOWN TAXABLE VALUE		168,700		
Potsdam, NY 13676	ACRES 2.10 BANK8888869		SCHOOL TAXABLE VALUE		139,900		
	EAST-0334230 NRTH-1702670						
	DEED BOOK 1096 PG-460						
	FULL MARKET VALUE	175,729					

STATE OF NEW YORK
 COUNTY - St Lawrence
 TOWN - Potsdam
 VILLAGE - Potsdam
 SWIS - 407403

2 0 1 2 T E N T A T I V E A S S E S S M E N T R O L L
 T A X A B L E SECTION OF THE ROLL - 1
 THESE ASSESSMENTS ARE ALSO USED FOR VILLAGE PURPOSES
 TAX MAP NUMBER SEQUENCE
 UNIFORM PERCENT OF VALUE IS 096.00
 UNIFORM PERCENT OF VALUE IS 096.00

PAGE 566
 VALUATION DATE-JUL 01, 2011
 TAXABLE STATUS DATE-MAR 01, 2012

TAX MAP PARCEL NUMBER	PROPERTY LOCATION & CLASS	ASSESSMENT	EXEMPTION CODE	VILLAGE	COUNTY	TOWN	SCHOOL
CURRENT OWNERS NAME	SCHOOL DISTRICT	LAND	TAX DESCRIPTION	TAXABLE VALUE			
CURRENT OWNERS ADDRESS	PARCEL SIZE/GRID COORD	TOTAL	SPECIAL DISTRICTS	ACCOUNT NO.			

64.060-3-7.1	139 Elm St 311 Res vac land		VILLAGE TAXABLE VALUE	64.060-3-7.1		1- 22-	4.1
Danko Development Corporation	Potsdam 2 407402	9,700	COUNTY TAXABLE VALUE				
PO Box 239	X	9,700	TOWN TAXABLE VALUE				
Massena, NY 13662	X 170x149x72x178 FRNT 170.00 DPTH 164.00 EAST-0335482 NRTH-1702324 DEED BOOK 1004 PG-00890 FULL MARKET VALUE	10,104	SCHOOL TAXABLE VALUE				

64.060-3-8.1	105 Elm St 210 1 Family Res		VILLAGE TAXABLE VALUE	64.060-3-8.1		1- 32-	1
Gordon George H	Potsdam 2 407402	14,800	COUNTY TAXABLE VALUE				
Gordon Lisa	X	83,000	TOWN TAXABLE VALUE				
87 Elm St	X		SCHOOL TAXABLE VALUE				
Potsdam, NY 13676	X ACRES 1.44 BANK8888869 EAST-0334477 NRTH-1702324 DEED BOOK 2010 PG-9608 FULL MARKET VALUE	86,458					

64.060-3-9	17 Morningside Dr 210 1 Family Res		Enhanced S 41834	64.060-3-9		1- 33-12	
Chorba Nancy R	Potsdam 2 407402	28,400	VILLAGE TAXABLE VALUE		0	0	59,710
17 Morningside Dr	X	160,000	COUNTY TAXABLE VALUE				
Potsdam, NY 13676	X 249x139x153x240 86Sp47000 FRNT 249.00 DPTH 189.50 EAST-0334882 NRTH-1702164 DEED BOOK 998 PG-00539 FULL MARKET VALUE	166,667	TOWN TAXABLE VALUE				

64.060-3-10.1	107,137 Elm St 311 Res vac land		VILLAGE TAXABLE VALUE	64.060-3-10.1		1- 93-	3
Adon Farms Partnership	Potsdam 2 407402	33,400	COUNTY TAXABLE VALUE				
403 State Highway 72	2004sp42500<	33,400	TOWN TAXABLE VALUE				
Potsdam, NY 13676	X 120983 ACRES 25.30 EAST-0334693 NRTH-1702129 DEED BOOK 2004 PG-12039 FULL MARKET VALUE	34,792	SCHOOL TAXABLE VALUE				

STATE OF NEW YORK
 COUNTY - St Lawrence
 TOWN - Potsdam
 VILLAGE - Potsdam
 SWIS - 407403

2 0 1 2 T E N T A T I V E A S S E S S M E N T R O L L
 T A X A B L E SECTION OF THE ROLL - 1
 THESE ASSESSMENTS ARE ALSO USED FOR VILLAGE PURPOSES
 TAX MAP NUMBER SEQUENCE
 UNIFORM PERCENT OF VALUE IS 096.00
 UNIFORM PERCENT OF VALUE IS 096.00

PAGE 567
 VALUATION DATE-JUL 01, 2011
 TAXABLE STATUS DATE-MAR 01, 2012

TAX MAP PARCEL NUMBER	PROPERTY LOCATION & CLASS	ASSESSMENT	EXEMPTION CODE	VILLAGE	COUNTY	TOWN	SCHOOL
CURRENT OWNERS NAME	SCHOOL DISTRICT	LAND	TAX DESCRIPTION		TAXABLE VALUE		
CURRENT OWNERS ADDRESS	PARCEL SIZE/GRID COORD	TOTAL	SPECIAL DISTRICTS				ACCOUNT NO.
***** 64.060-3-12.1 *****							
	141 Elm St						1- 62-12
64.060-3-12.1	210 1 Family Res		Vet - Wart 41121	0	11,520	11,520	0
LaPoint Wayne A	Potsdam 2 407402	10,300	Vet - Wart 41127	11,520	0	0	0
LaPoint Marilyn H	2009sp89500	90,100	Aged - Tow 41803	0	0	27,503	0
141 Elm St	X		Enhanced S 41834	0	0	0	59,710
Potsdam, NY 13676	X		VILLAGE TAXABLE VALUE		78,580		
	FRNT 159.00 DPTH 149.00		COUNTY TAXABLE VALUE		78,580		
	EAST-0335615 NRTH-1702331		TOWN TAXABLE VALUE		51,077		
	DEED BOOK 2009 PG-7671		SCHOOL TAXABLE VALUE		30,390		
	FULL MARKET VALUE	93,854					
***** 64.060-3-13 *****							
	143 Elm St						1- 51-13
64.060-3-13	311 Res vac land		VILLAGE TAXABLE VALUE		7,400		
LaPointe Wayne A	Potsdam 2 407402	7,400	COUNTY TAXABLE VALUE		7,400		
LaPointe Marilyn H	2011sp4000	7,400	TOWN TAXABLE VALUE		7,400		
141 Elm St	X		SCHOOL TAXABLE VALUE		7,400		
Potsdam, NY 13676	X						
	FRNT 99.00 DPTH 149.00						
	EAST-0335747 NRTH-1702324						
	DEED BOOK 2011 PG-6221						
	FULL MARKET VALUE	7,708					
***** 64.060-3-14 *****							
	145 Elm St						1- 36- 3
64.060-3-14	210 1 Family Res		Basic Star 41854	0	0	0	28,800
Mitchell Rashele M	Potsdam 2 407402	11,800	VILLAGE TAXABLE VALUE		95,500		
Griffin Matthew J	2007sp95400	95,500	COUNTY TAXABLE VALUE		95,500		
145 Elm St	X		TOWN TAXABLE VALUE		95,500		
Potsdam, NY 13676	062084sp54000		SCHOOL TAXABLE VALUE		66,700		
	FRNT 120.00 DPTH 182.00						
	BANK8888173						
	EAST-0335845 NRTH-1702324						
	DEED BOOK 2007 PG-1986						
	FULL MARKET VALUE	99,479					
***** 64.060-3-15 *****							
	147 Elm St						1- 91-14
64.060-3-15	210 1 Family Res		Vet - Wart 41121	0	10,500	10,500	0
Kelley Howard E (LU)	Potsdam 2 407402	13,000	Vet - Wart 41127	10,500	0	0	0
147 Elm St	X	70,000	Enhanced S 41834	0	0	0	59,710
Potsdam, NY 13676	80sp44000		VILLAGE TAXABLE VALUE		59,500		
	X		COUNTY TAXABLE VALUE		59,500		
	FRNT 150.00 DPTH 182.00		TOWN TAXABLE VALUE		59,500		
	BANK8888869		SCHOOL TAXABLE VALUE		10,290		
	EAST-0335985 NRTH-1702317						
	DEED BOOK 2010 PG-5098						
	FULL MARKET VALUE	72,917					

STATE OF NEW YORK
 COUNTY - St Lawrence
 TOWN - Potsdam
 VILLAGE - Potsdam
 SWIS - 407403

2 0 1 2 T E N T A T I V E A S S E S S M E N T R O L L
 T A X A B L E SECTION OF THE ROLL - 1
 THESE ASSESSMENTS ARE ALSO USED FOR VILLAGE PURPOSES
 TAX MAP NUMBER SEQUENCE
 UNIFORM PERCENT OF VALUE IS 096.00
 UNIFORM PERCENT OF VALUE IS 096.00

PAGE 568
 VALUATION DATE-JUL 01, 2011
 TAXABLE STATUS DATE-MAR 01, 2012

TAX MAP PARCEL NUMBER	PROPERTY LOCATION & CLASS	ASSESSMENT	EXEMPTION CODE	VILLAGE	COUNTY	TOWN	SCHOOL
CURRENT OWNERS NAME	SCHOOL DISTRICT	LAND	TAX DESCRIPTION	TAXABLE VALUE			
CURRENT OWNERS ADDRESS	PARCEL SIZE/GRID COORD	TOTAL	SPECIAL DISTRICTS				ACCOUNT NO.

64.060-3-17	7 Gilmore St 311 Res vac land		VILLAGE TAXABLE VALUE	5,000			1- 11- 9
Akley Wayne	Potsdam 2 407402	5,000	COUNTY TAXABLE VALUE	5,000			
Akley Rose	99sp500	5,000	TOWN TAXABLE VALUE	5,000			
PO Box 176	X		SCHOOL TAXABLE VALUE	5,000			
Hannawa Falls, NY 13647	X						
	FRNT 66.00 DPTH 134.00						
	EAST-0334081 NRTH-1701952						
	DEED BOOK 1999 PG-6395						
	FULL MARKET VALUE	5,208					

64.060-3-18	151 Elm St 210 1 Family Res		Vet Chg of 41003	20,401	0	20,401	0
Bailey Mary	Potsdam 2 407402	17,700	Vet Pro Ra 41112	0	22,961	0	0
151 Elm St	X	96,100	Enhanced S 41834	0	0	0	59,710
Potsdam, NY 13676	X		VILLAGE TAXABLE VALUE	75,699			
	X		COUNTY TAXABLE VALUE	73,139			
	ACRES 1.00		TOWN TAXABLE VALUE	75,699			
	EAST-0336210 NRTH-1702310		SCHOOL TAXABLE VALUE	36,390			
	DEED BOOK 719 PG-00342						
	FULL MARKET VALUE	100,104					

64.060-4-5	87 Elm St 210 1 Family Res		Basic Star 41854	0	0	0	1-104-14
Gordon George	Potsdam 2 407402	6,600	VILLAGE TAXABLE VALUE	95,000			28,800
Gordon Lisa	95sp55000	95,000	COUNTY TAXABLE VALUE	95,000			
87 Elm St	X		TOWN TAXABLE VALUE	95,000			
Potsdam, NY 13676	66x77x67x83		SCHOOL TAXABLE VALUE	66,200			
	FRNT 66.00 DPTH 80.00						
	BANK8888869						
	EAST-0333401 NRTH-1702352						
	DEED BOOK 1095 PG-400						
	FULL MARKET VALUE	98,958					

64.060-4-6	25 Grant St 210 1 Family Res		VILLAGE TAXABLE VALUE	52,000			1- 97- 6
Sullivan James B	Potsdam 2 407402	5,700	COUNTY TAXABLE VALUE	52,000			
Sullivan Gloria M	X	52,000	TOWN TAXABLE VALUE	52,000			
PO Box 5103	87sp13000		SCHOOL TAXABLE VALUE	52,000			
Potsdam, NY 13676	65x67x44x56						
	FRNT 65.00 DPTH 61.50						
	EAST-0333415 NRTH-1702289						
	DEED BOOK 1014 PG-01017						
	FULL MARKET VALUE	54,167					

STATE OF NEW YORK
 COUNTY - St Lawrence
 TOWN - Potsdam
 VILLAGE - Potsdam
 SWIS - 407403

2 0 1 2 T E N T A T I V E A S S E S S M E N T R O L L
 T A X A B L E SECTION OF THE ROLL - 1
 THESE ASSESSMENTS ARE ALSO USED FOR VILLAGE PURPOSES
 TAX MAP NUMBER SEQUENCE
 UNIFORM PERCENT OF VALUE IS 096.00
 UNIFORM PERCENT OF VALUE IS 096.00

PAGE 569
 VALUATION DATE-JUL 01, 2011
 TAXABLE STATUS DATE-MAR 01, 2012

TAX MAP PARCEL NUMBER	PROPERTY LOCATION & CLASS	ASSESSMENT	EXEMPTION CODE-----VILLAGE-----COUNTY-----TOWN-----SCHOOL	TAXABLE VALUE	ACCOUNT NO.
CURRENT OWNERS NAME	SCHOOL DISTRICT	LAND	TAX DESCRIPTION		
CURRENT OWNERS ADDRESS	PARCEL SIZE/GRID COORD	TOTAL	SPECIAL DISTRICTS		

64.060-4-7	89 Elm St 210 1 Family Res Potsdam 2 407402	7,600	Basic Star 41854 VILLAGE TAXABLE VALUE	0 105,000	64.060-4-7 ***** 1-101- 8
Person Laura	X	105,000	COUNTY TAXABLE VALUE	105,000	
Spellman David	X		TOWN TAXABLE VALUE	105,000	
89 Elm St	92sp85000		SCHOOL TAXABLE VALUE	76,200	
Potsdam, NY 13676	FRNT 66.00 DPTH 96.50 EAST-0333471 NRTH-1702359 DEED BOOK 1064 PG-105 FULL MARKET VALUE	109,375			

64.060-4-8	91 Elm St 210 1 Family Res Potsdam 2 407402	10,900	Basic Star 41854 VILLAGE TAXABLE VALUE	0 117,500	64.060-4-8 ***** 1- 90- 9
Holt Paul	X	117,500	COUNTY TAXABLE VALUE	117,500	
Holt Nanette	X		TOWN TAXABLE VALUE	117,500	
91 Elm St	75sp55000		SCHOOL TAXABLE VALUE	88,700	
Potsdam, NY 13676	FRNT 132.00 DPTH 132.00 BANK8888830 EAST-0333569 NRTH-1702331 DEED BOOK 2000 PG-13333 FULL MARKET VALUE	122,396			

64.060-4-9	93 Elm St 210 1 Family Res Potsdam 2 407402	11,600	Basic Star 41854 VILLAGE TAXABLE VALUE	0 60,000	64.060-4-9 ***** 1- 12- 1
Huss Brian	X	60,000	COUNTY TAXABLE VALUE	60,000	
Andrews Kristin	X		TOWN TAXABLE VALUE	60,000	
93 Elm St	2004sp50000		SCHOOL TAXABLE VALUE	31,200	
Potsdam, NY 13676	123x130x110x30x198 FRNT 123.00 DPTH 164.00 EAST-0333702 NRTH-1702331 DEED BOOK 2009 PG-11873 FULL MARKET VALUE	62,500			

64.060-4-10	20 Gilmore St 210 1 Family Res Potsdam 2 407402	9,600	VILLAGE TAXABLE VALUE	67,500	64.060-4-10 ***** 1- 96-12
Cullen Charlotte Anne	X	67,500	COUNTY TAXABLE VALUE	67,500	
Charlotte Anne Collen Trust	X		TOWN TAXABLE VALUE	67,500	
c/o Peter Cullen	X		SCHOOL TAXABLE VALUE	67,500	
3441 Heartwood Ln	73x136x97x54x123				
Melbourne, FL 32934	FRNT 73.00 DPTH 156.50 EAST-0333702 NRTH-1702185 DEED BOOK 2004 PG-16100 FULL MARKET VALUE	70,313			

STATE OF NEW YORK
 COUNTY - St Lawrence
 TOWN - Potsdam
 VILLAGE - Potsdam
 SWIS - 407403

2 0 1 2 T E N T A T I V E A S S E S S M E N T R O L L
 T A X A B L E SECTION OF THE ROLL - 1
 THESE ASSESSMENTS ARE ALSO USED FOR VILLAGE PURPOSES
 TAX MAP NUMBER SEQUENCE
 UNIFORM PERCENT OF VALUE IS 096.00
 UNIFORM PERCENT OF VALUE IS 096.00

PAGE 570
 VALUATION DATE-JUL 01, 2011
 TAXABLE STATUS DATE-MAR 01, 2012

TAX MAP PARCEL NUMBER	PROPERTY LOCATION & CLASS	ASSESSMENT	EXEMPTION CODE	VILLAGE	COUNTY	TOWN	SCHOOL
CURRENT OWNERS NAME	SCHOOL DISTRICT	LAND	TAX DESCRIPTION		TAXABLE VALUE		
CURRENT OWNERS ADDRESS	PARCEL SIZE/GRID COORD	TOTAL	SPECIAL DISTRICTS			ACCOUNT NO.	

64.060-4-11	16 Gilmore St 210 1 Family Res Potsdam 2 407402	9,900	Basic Star 41854	0	0	0	28,800
Willmert Carol	X	110,000	VILLAGE TAXABLE VALUE		110,000		
16 Gilmore St	X		COUNTY TAXABLE VALUE		110,000		
Potsdam, NY 13676	X		TOWN TAXABLE VALUE		110,000		
	X		SCHOOL TAXABLE VALUE		81,200		
	FRNT 100.00 DPTH 136.00						
	EAST-0333737 NRTH-1702115						
	DEED BOOK 910 PG-00249						
	FULL MARKET VALUE	114,583					

64.060-4-12	14 Gilmore St 210 1 Family Res Potsdam 2 407402	9,800	Basic Star 41854	0	0	0	28,800
Ahmadi Goodarz	X	124,000	VILLAGE TAXABLE VALUE		124,000		
14 Gilmore St	X		COUNTY TAXABLE VALUE		124,000		
Potsdam, NY 13676	X		TOWN TAXABLE VALUE		124,000		
	82sp69000/85sp71000		SCHOOL TAXABLE VALUE		95,200		
	FRNT 98.00 DPTH 136.00						
	EAST-0333799 NRTH-1702031						
	DEED BOOK 2008 PG-14089						
	FULL MARKET VALUE	129,167					

64.060-4-13	15 Grant St 210 1 Family Res Potsdam 2 407402	8,500			166,000		
Merchant Keri	X	166,000	VILLAGE TAXABLE VALUE		166,000		
15 Grant St	X		COUNTY TAXABLE VALUE		166,000		
Potsdam, NY 13676	X		TOWN TAXABLE VALUE		166,000		
	10sp175000		SCHOOL TAXABLE VALUE		166,000		
	FRNT 66.00 DPTH 136.00						
	BANK8888830						
	EAST-0333660 NRTH-1702011						
	DEED BOOK 2010 PG-10942						
	FULL MARKET VALUE	172,917					

64.060-4-14	17 Grant St 210 1 Family Res Potsdam 2 407402	8,500			75,000		
Willmert Carol L	X	75,000	VILLAGE TAXABLE VALUE		75,000		
16 Gilmore St	X		COUNTY TAXABLE VALUE		75,000		
Potsdam, NY 13676	X		TOWN TAXABLE VALUE		75,000		
	89sp38000		SCHOOL TAXABLE VALUE		75,000		
	FRNT 66.00 DPTH 136.00						
	EAST-0333611 NRTH-1702052						
	DEED BOOK 1034 PG-00649						
	FULL MARKET VALUE	78,125					

STATE OF NEW YORK
 COUNTY - St Lawrence
 TOWN - Potsdam
 VILLAGE - Potsdam
 SWIS - 407403

2 0 1 2 T E N T A T I V E A S S E S S M E N T R O L L
 T A X A B L E SECTION OF THE ROLL - 1
 THESE ASSESSMENTS ARE ALSO USED FOR VILLAGE PURPOSES
 TAX MAP NUMBER SEQUENCE
 UNIFORM PERCENT OF VALUE IS 096.00
 UNIFORM PERCENT OF VALUE IS 096.00

PAGE 571
 VALUATION DATE-JUL 01, 2011
 TAXABLE STATUS DATE-MAR 01, 2012

TAX MAP PARCEL NUMBER	PROPERTY LOCATION & CLASS	ASSESSMENT	EXEMPTION CODE	VILLAGE	COUNTY	TOWN	SCHOOL
CURRENT OWNERS NAME	SCHOOL DISTRICT	LAND	TAX DESCRIPTION	TAXABLE VALUE			
CURRENT OWNERS ADDRESS	PARCEL SIZE/GRID COORD	TOTAL	SPECIAL DISTRICTS				ACCOUNT NO.
***** 64.060-4-15 *****							
19 Grant St							1- 24- 3
64.060-4-15	210 1 Family Res		VILLAGE TAXABLE VALUE	38,000			
Bartlett James W	Potsdam 2 407402	8,500	COUNTY TAXABLE VALUE	38,000			
30 Waverly St	98sp33000	38,000	TOWN TAXABLE VALUE	38,000			
Potsdam, NY 13676	2004sp24000		SCHOOL TAXABLE VALUE	38,000			
	2008sp38000						
	FRNT 66.00 DPTH 136.00						
	EAST-0333580 NRTH-1702100						
	DEED BOOK 2008 PG-10006						
	FULL MARKET VALUE	39,583					
***** 64.060-4-16 *****							
21 Grant St							1- 85-15
64.060-4-16	210 1 Family Res		Basic Star 41854	0	0	0	28,800
Chichester Andrew	Potsdam 2 407402	10,600	VILLAGE TAXABLE VALUE	84,500			
Chichester Bonnie	96sp64000	84,500	COUNTY TAXABLE VALUE	84,500			
21 Grant St	X		TOWN TAXABLE VALUE	84,500			
Potsdam, NY 13676	072783sp34000/91sp68500		SCHOOL TAXABLE VALUE	55,700			
	FRNT 120.00 DPTH 137.50						
	BANK8888869						
	EAST-0333534 NRTH-1702178						
	DEED BOOK 1101 PG-828						
	FULL MARKET VALUE	88,021					
***** 64.060-4-17 *****							
23 Grant St							1- 6- 1
64.060-4-17	210 1 Family Res		Vet - Wart 41121	0	11,520	11,520	0
Hamberger Charles W Jr	Potsdam 2 407402	6,800	Vet - Wart 41127	11,520	0	0	0
23 Grant St	2000sp61500	88,500	Vet - Disa 41141	0	17,700	17,700	0
Potsdam, NY 13676	90sp51000		Vet - Disa 41147	17,700	0	0	0
	2001sp82000		Basic Star 41854	0	0	0	28,800
	FRNT 57.00 DPTH 130.00		VILLAGE TAXABLE VALUE	59,280			
	BANK8888830		COUNTY TAXABLE VALUE	59,280			
	EAST-0333471 NRTH-1702247		TOWN TAXABLE VALUE	59,280			
	DEED BOOK 2008 PG-1224		SCHOOL TAXABLE VALUE	59,700			
	FULL MARKET VALUE	92,188					
***** 64.060-4-18 *****							
20 Grant St							1- 58- 6
64.060-4-18	220 2 Family Res		VILLAGE TAXABLE VALUE	72,500			
Aidun Rashid K	Potsdam 2 407402	8,400	COUNTY TAXABLE VALUE	72,500			
PO Box 83	X	72,500	TOWN TAXABLE VALUE	72,500			
Potsdam, NY 13676	X		SCHOOL TAXABLE VALUE	72,500			
	102883sp46000						
	FRNT 66.00 DPTH 132.00						
	EAST-0333422 NRTH-1702011						
	DEED BOOK 2003 PG-19373						
	FULL MARKET VALUE	75,521					

STATE OF NEW YORK
 COUNTY - St Lawrence
 TOWN - Potsdam
 VILLAGE - Potsdam
 SWIS - 407403

2 0 1 2 T E N T A T I V E A S S E S S M E N T R O L L
 T A X A B L E SECTION OF THE ROLL - 1
 THESE ASSESSMENTS ARE ALSO USED FOR VILLAGE PURPOSES
 TAX MAP NUMBER SEQUENCE
 UNIFORM PERCENT OF VALUE IS 096.00
 UNIFORM PERCENT OF VALUE IS 096.00

PAGE 572
 VALUATION DATE-JUL 01, 2011
 TAXABLE STATUS DATE-MAR 01, 2012

TAX MAP PARCEL NUMBER	PROPERTY LOCATION & CLASS	ASSESSMENT	EXEMPTION CODE	VILLAGE	COUNTY	TOWN	SCHOOL
CURRENT OWNERS NAME	SCHOOL DISTRICT	LAND	TAX DESCRIPTION	TAXABLE VALUE			
CURRENT OWNERS ADDRESS	PARCEL SIZE/GRID COORD	TOTAL	SPECIAL DISTRICTS				ACCOUNT NO.
***** 64.060-4-19 *****							
22 Grant St							1-104- 6
64.060-4-19	210 1 Family Res		Basic Star 41854	0	0	0	28,800
Cutler Peter J	Potsdam 2 407402	8,400	VILLAGE TAXABLE VALUE		128,000		
Cutler Amy M	2006sp126000	128,000	COUNTY TAXABLE VALUE		128,000		
22 Grant St	90sp52000		TOWN TAXABLE VALUE		128,000		
Potsdam, NY 13676	X		SCHOOL TAXABLE VALUE		99,200		
	FRNT 66.00 DPTH 132.00						
	BANK8888869						
	EAST-0333367 NRTH-1702052						
	DEED BOOK 2006 PG-10765						
	FULL MARKET VALUE	133,333					
***** 64.060-4-20 *****							
24 Grant St							1- 37- 2
64.060-4-20	210 1 Family Res		Basic Star 41854	0	0	0	28,800
Gillette Lance	Potsdam 2 407402	7,500	VILLAGE TAXABLE VALUE		88,000		
Gillette Rufina	X	88,000	COUNTY TAXABLE VALUE		88,000		
24 Grant St	X		TOWN TAXABLE VALUE		88,000		
Potsdam, NY 13676	52x132x71x29x19x84		SCHOOL TAXABLE VALUE		59,200		
	FRNT 52.00 DPTH 132.00						
	BANK8888830						
	EAST-0333339 NRTH-1702108						
	DEED BOOK 2002 PG-11184						
	FULL MARKET VALUE	91,667					
***** 64.060-4-22 *****							
18 Grant St							1- 33- 1
64.060-4-22	210 1 Family Res		Vet - Comb 41131	0	19,200	19,200	0
Autenrith James	Potsdam 2 407402	8,400	Vet - Comb 41137	19,200	0	0	0
Autenrith Audrey	X	92,000	Enhanced S 41834	0	0	0	59,710
18 Grant St	X		VILLAGE TAXABLE VALUE		72,800		
Potsdam, NY 13676	X		COUNTY TAXABLE VALUE		72,800		
	FRNT 66.00 DPTH 132.00		TOWN TAXABLE VALUE		72,800		
	EAST-0333457 NRTH-1701934		SCHOOL TAXABLE VALUE		32,290		
	DEED BOOK 00967 PG-01027						
	FULL MARKET VALUE	95,833					
***** 64.060-4-23 *****							
13 Grant St							1-103- 5
64.060-4-23	210 1 Family Res		Basic Star 41854	0	0	0	28,800
Davis Lyndon G	Potsdam 2 407402	8,500	VILLAGE TAXABLE VALUE		69,000		
Kuhn-Davis Ronda L	2006sp68000	69,000	COUNTY TAXABLE VALUE		69,000		
13 Grant St	X		TOWN TAXABLE VALUE		69,000		
Potsdam, NY 13676	87sp11000/88sp11000		SCHOOL TAXABLE VALUE		40,200		
	FRNT 66.00 DPTH 136.00						
	BANK8888173						
	EAST-0333683 NRTH-1701936						
	DEED BOOK 2006 PG-17420						
	FULL MARKET VALUE	71,875					

STATE OF NEW YORK
 COUNTY - St Lawrence
 TOWN - Potsdam
 VILLAGE - Potsdam
 SWIS - 407403

2 0 1 2 T E N T A T I V E A S S E S S M E N T R O L L
 T A X A B L E SECTION OF THE ROLL - 1
 THESE ASSESSMENTS ARE ALSO USED FOR VILLAGE PURPOSES
 TAX MAP NUMBER SEQUENCE
 UNIFORM PERCENT OF VALUE IS 096.00
 UNIFORM PERCENT OF VALUE IS 096.00

PAGE 573
 VALUATION DATE-JUL 01, 2011
 TAXABLE STATUS DATE-MAR 01, 2012

TAX MAP PARCEL NUMBER	PROPERTY LOCATION & CLASS	ASSESSMENT	EXEMPTION CODE	VILLAGE	COUNTY	TOWN	SCHOOL
CURRENT OWNERS NAME	SCHOOL DISTRICT	LAND	TAX DESCRIPTION	TAXABLE VALUE			
CURRENT OWNERS ADDRESS	PARCEL SIZE/GRID COORD	TOTAL	SPECIAL DISTRICTS				ACCOUNT NO.
***** 64.060-4-24 *****							
64.060-4-24	12 Gilmore St 210 1 Family Res		CW_15_VET/ 41161	0	11,520	11,520	1- 50- 4 0
Clark Kimberly K	Potsdam 2 407402	8,500	Basic Star 41854	0	0	0	28,800
Writesel William L	2009sp87500	86,000	VILLAGE TAXABLE VALUE		86,000		
12 Gilmore St	2007sp86000		COUNTY TAXABLE VALUE		74,480		
Potsdam, NY 13676	X		TOWN TAXABLE VALUE		74,480		
	FRNT 66.00 DPTH 136.00		SCHOOL TAXABLE VALUE		57,200		
	BANK8888869						
	EAST-0333837 NRTH-1701956						
	DEED BOOK 2009 PG-7840						
	FULL MARKET VALUE	89,583					

STATE OF NEW YORK
 COUNTY - St Lawrence
 TOWN - Potsdam
 VILLAGE - Potsdam
 SWIS - 407403

2 0 1 2 T E N T A T I V E A S S E S S M E N T R O L L
 T A X A B L E S E C T I O N O F T H E R O L L - 1
 T H E S E A S S E S S M E N T S A R E A L S O U S E D F O R V I L L A G E P U R P O S E S
 M A P S E C T I O N - 0 6 4
 S U B - S E C T I O N - 0 6 0
 U N I F O R M P E R C E N T O F V A L U E I S 0 9 6 . 0 0

PAGE 574
 VALUATION DATE-JUL 01, 2011
 TAXABLE STATUS DATE-MAR 01, 2012
 RPS150/V04/L015
 CURRENT DATE 4/25/2012

*** S P E C I A L D I S T R I C T S U M M A R Y ***

CODE	DISTRICT NAME	TOTAL PARCELS	EXTENSION TYPE	EXTENSION VALUE	AD VALOREM VALUE	EXEMPT AMOUNT	TAXABLE VALUE
------	---------------	---------------	----------------	-----------------	------------------	---------------	---------------

NO SPECIAL DISTRICTS AT THIS LEVEL

*** S C H O O L D I S T R I C T S U M M A R Y ***

CODE	DISTRICT NAME	TOTAL PARCELS	ASSESSED LAND	ASSESSED TOTAL	EXEMPT AMOUNT	TOTAL TAXABLE	STAR AMOUNT	STAR TAXABLE
407402	Potsdam 2	77	908,200	6388,200	209,000	6179,200	1402,460	4776,740
	S U B - T O T A L	77	908,200	6388,200	209,000	6179,200	1402,460	4776,740
	T O T A L	77	908,200	6388,200	209,000	6179,200	1402,460	4776,740

*** S Y S T E M C O D E S S U M M A R Y ***

NO SYSTEM EXEMPTIONS AT THIS LEVEL

*** E X E M P T I O N S U M M A R Y ***

CODE	DESCRIPTION	TOTAL PARCELS	VILLAGE	COUNTY	TOWN	SCHOOL
41003	Vet Chg of	1	20,401		20,401	
41112	Vet Pro Ra	1		22,961		
41121	Vet - Wart	3		33,540	33,540	
41127	Vet - Wart	3	33,540			
41131	Vet - Comb	2		34,200	34,200	
41137	Vet - Comb	2	34,200			
41141	Vet - Disa	1		17,700	17,700	
41147	Vet - Disa	1	17,700			
41161	CW_15_VET/	1		11,520	11,520	
41800	Aged - All	1		22,500	22,500	30,000
41803	Aged - Tow	1			27,503	
41807	Aged - Vil	1	18,000			
41834	Enhanced S	7				388,260

STATE OF NEW YORK
 COUNTY - St Lawrence
 TOWN - Potsdam
 VILLAGE - Potsdam
 SWIS - 407403

2 0 1 2 T E N T A T I V E A S S E S S M E N T R O L L
 T A X A B L E S E C T I O N O F T H E R O L L - 1
 T H E S E A S S E S S M E N T S A R E A L S O U S E D F O R V I L L A G E P U R P O S E S
 M A P S E C T I O N - 0 6 4
 S U B - S E C T I O N - 0 6 0
 U N I F O R M P E R C E N T O F V A L U E I S 0 9 6 . 0 0

PAGE 575
 VALUATION DATE-JUL 01, 2011
 TAXABLE STATUS DATE-MAR 01, 2012
 RPS150/V04/L015
 CURRENT DATE 4/25/2012

*** E X E M P T I O N S U M M A R Y ***

CODE	DESCRIPTION	TOTAL PARCELS	VILLAGE	COUNTY	TOWN	SCHOOL
41854	Basic Star	36				1014,200
47670	Empire Zon	1	179,000	179,000	179,000	179,000
	T O T A L	62	302,841	321,421	346,364	1611,460

*** G R A N D T O T A L S ***

ROLL SEC	DESCRIPTION	TOTAL PARCELS	ASSESSED LAND	ASSESSED TOTAL	TAXABLE VILLAGE	TAXABLE COUNTY	TAXABLE TOWN	TAXABLE SCHOOL	STAR TAXABLE
1	TAXABLE	77	908,200	6388,200	6085,359	6066,779	6041,836	6179,200	4776,740

STATE OF NEW YORK
 COUNTY - St Lawrence
 TOWN - Potsdam
 VILLAGE - Potsdam
 SWIS - 407403

2 0 1 2 T E N T A T I V E A S S E S S M E N T R O L L
 T A X A B L E SECTION OF THE ROLL - 1
 THESE ASSESSMENTS ARE ALSO USED FOR VILLAGE PURPOSES
 TAX MAP NUMBER SEQUENCE
 UNIFORM PERCENT OF VALUE IS 096.00
 UNIFORM PERCENT OF VALUE IS 096.00

PAGE 576
 VALUATION DATE-JUL 01, 2011
 TAXABLE STATUS DATE-MAR 01, 2012

TAX MAP PARCEL NUMBER	PROPERTY LOCATION & CLASS	ASSESSMENT	EXEMPTION CODE	VILLAGE	COUNTY	TOWN	SCHOOL
CURRENT OWNERS NAME	SCHOOL DISTRICT	LAND	TAX DESCRIPTION		TAXABLE VALUE		
CURRENT OWNERS ADDRESS	PARCEL SIZE/GRID COORD	TOTAL	SPECIAL DISTRICTS				ACCOUNT NO.

64.065-1-1	145 Maple St 710 Manufacture			VILLAGE TAXABLE VALUE	300,000		1- 74-14
L & J Properties Plattsburgh	Potsdam 2 407402	40,900		COUNTY TAXABLE VALUE	300,000		
1646 Lake Shore Rd	99sp447,500	300,000		TOWN TAXABLE VALUE	300,000		
Chazy, NY 12921	X			SCHOOL TAXABLE VALUE	300,000		
	X						
	ACRES 2.40						
	EAST-0325162 NRTH-1701718						
	DEED BOOK 2009 PG-7470						
	FULL MARKET VALUE	312,500					

64.065-1-2	143 Maple St 484 1 use sm bld			VILLAGE TAXABLE VALUE	65,000		1- 74-13
Schreyer Karl H	Potsdam 2 407402	23,700		COUNTY TAXABLE VALUE	65,000		
PO Box 167	X	65,000		TOWN TAXABLE VALUE	65,000		
Potsdam, NY 13676	X			SCHOOL TAXABLE VALUE	65,000		
	030184sp						
	FRNT 70.00 DPTH 155.00						
	EAST-0325316 NRTH-1701634						
	DEED BOOK 1999 PG-20071						
	FULL MARKET VALUE	67,708					

64.065-1-3	141 Maple St 484 1 use sm bld			VILLAGE TAXABLE VALUE	47,000		1- 94- 4
Schreyer Karl H	Potsdam 2 407402	21,200		COUNTY TAXABLE VALUE	47,000		
PO Box 167	X	47,000		TOWN TAXABLE VALUE	47,000		
Potsdam, NY 13676	86sp30000/91sp34000			SCHOOL TAXABLE VALUE	47,000		
	X						
	FRNT 64.00 DPTH 135.00						
	EAST-0325379 NRTH-1701634						
	DEED BOOK 1999 PG-20071						
	FULL MARKET VALUE	48,958					

64.065-1-4	137 Maple St 210 1 Family Res			VILLAGE TAXABLE VALUE	49,500		1- 63- 9
Schreyer Karl H	Potsdam 2 407402	9,200		COUNTY TAXABLE VALUE	49,500		
PO Box 167	83sp47500/94sp57000	49,500		TOWN TAXABLE VALUE	49,500		
Potsdam, NY 13676	X			SCHOOL TAXABLE VALUE	49,500		
	X						
	FRNT 146.00 DPTH 135.00						
	EAST-0325477 NRTH-1701627						
	DEED BOOK 1999 PG-20071						
	FULL MARKET VALUE	51,563					

STATE OF NEW YORK
 COUNTY - St Lawrence
 TOWN - Potsdam
 VILLAGE - Potsdam
 SWIS - 407403

2 0 1 2 T E N T A T I V E A S S E S S M E N T R O L L
 T A X A B L E SECTION OF THE ROLL - 1
 THESE ASSESSMENTS ARE ALSO USED FOR VILLAGE PURPOSES
 TAX MAP NUMBER SEQUENCE
 UNIFORM PERCENT OF VALUE IS 096.00
 UNIFORM PERCENT OF VALUE IS 096.00

PAGE 577
 VALUATION DATE-JUL 01, 2011
 TAXABLE STATUS DATE-MAR 01, 2012

TAX MAP PARCEL NUMBER	PROPERTY LOCATION & CLASS	ASSESSMENT	EXEMPTION CODE	VILLAGE	COUNTY	TOWN	SCHOOL
CURRENT OWNERS NAME	SCHOOL DISTRICT	LAND	TAX DESCRIPTION	TAXABLE VALUE			
CURRENT OWNERS ADDRESS	PARCEL SIZE/GRID COORD	TOTAL	SPECIAL DISTRICTS				ACCOUNT NO.

64.065-1-5	129,131, 133,135 Maple St				64.065-1-5		*****
Schreyer Karl H	411 Apartment		VILLAGE TAXABLE VALUE	262,000			1- 82-13
PO Box 167	Potsdam 2 407402	40,700	COUNTY TAXABLE VALUE	262,000			
Potsdam, NY 13676	Re: KHS Rentals	262,000	TOWN TAXABLE VALUE	262,000			
	X		SCHOOL TAXABLE VALUE	262,000			
	X						
	ACRES 2.10						
	EAST-0325581 NRTH-1701760						
	DEED BOOK 904 PG-00846						
	FULL MARKET VALUE	272,917					

64.065-1-6	127 1/2 Maple St				64.065-1-6		*****
Schreyer Karl H	210 1 Family Res		VILLAGE TAXABLE VALUE	38,000			1- 2-15
PO Box 167	Potsdam 2 407402	5,900	COUNTY TAXABLE VALUE	38,000			
Potsdam, NY 13676	95sp20000	38,000	TOWN TAXABLE VALUE	38,000			
	98sp25000nv		SCHOOL TAXABLE VALUE	38,000			
	66x86x44x30x22x116						
	FRNT 66.00 DPTH 96.00						
	EAST-0325742 NRTH-1701704						
	DEED BOOK 2002 PG-18266						
	FULL MARKET VALUE	39,583					

64.065-1-8	125 Maple St				64.065-1-8		*****
Schreyer Karl H	220 2 Family Res		VILLAGE TAXABLE VALUE	62,500			1-105-12
PO Box 167	Potsdam 2 407402	8,100	COUNTY TAXABLE VALUE	62,500			
Potsdam, NY 13676	2002sp55000	62,500	TOWN TAXABLE VALUE	62,500			
	X		SCHOOL TAXABLE VALUE	62,500			
	85sp51500/93sp65000						
	FRNT 66.00 DPTH 348.00						
	EAST-0325805 NRTH-1701788						
	DEED BOOK 2002 PG-20073						
	FULL MARKET VALUE	65,104					

64.065-1-11.1	Maple (off) St				64.065-1-11.1		*****
Robar Frederick D Sr	330 Vacant comm		VILLAGE TAXABLE VALUE	400			1- 9-13
731 S Canton Rd	Potsdam 2 407402	400	COUNTY TAXABLE VALUE	400			
Potsdam, NY 13676	X	400	TOWN TAXABLE VALUE	400			
	20x50x25x68		SCHOOL TAXABLE VALUE	400			
	FRNT 20.00 DPTH 44.00						
	ACRES 0.02						
	EAST-0325295 NRTH-1701280						
	DEED BOOK 1101 PG-957						
	FULL MARKET VALUE	417					

STATE OF NEW YORK
 COUNTY - St Lawrence
 TOWN - Potsdam
 VILLAGE - Potsdam
 SWIS - 407403

2 0 1 2 T E N T A T I V E A S S E S S M E N T R O L L
 T A X A B L E SECTION OF THE ROLL - 1
 THESE ASSESSMENTS ARE ALSO USED FOR VILLAGE PURPOSES
 TAX MAP NUMBER SEQUENCE
 UNIFORM PERCENT OF VALUE IS 096.00
 UNIFORM PERCENT OF VALUE IS 096.00

PAGE 578
 VALUATION DATE-JUL 01, 2011
 TAXABLE STATUS DATE-MAR 01, 2012

TAX MAP PARCEL NUMBER	PROPERTY LOCATION & CLASS	ASSESSMENT	EXEMPTION CODE	VILLAGE	COUNTY	TOWN	SCHOOL
CURRENT OWNERS NAME	SCHOOL DISTRICT	LAND	TAX DESCRIPTION	TAXABLE VALUE			
CURRENT OWNERS ADDRESS	PARCEL SIZE/GRID COORD	TOTAL	SPECIAL DISTRICTS				ACCOUNT NO.

64.065-1-11.2	140 Maple St 433 Auto body			VILLAGE TAXABLE VALUE			64.065-1-11.2 *****
Robar Frederick D Sr	Potsdam 2 407402	30,100		COUNTY TAXABLE VALUE			
731 S Canton Rd	97sp205000	41,500		TOWN TAXABLE VALUE			
Potsdam, NY 13676	x			SCHOOL TAXABLE VALUE			
	x						
	FRNT 100.00 DPTH 202.00						
	EAST-0325267 NRTH-1701404						
	DEED BOOK 1999 PG-9183						
	FULL MARKET VALUE	43,229					

64.065-1-12.1	138 Maple St 411 Apartment			VILLAGE TAXABLE VALUE		1- 70- 3	64.065-1-12.1 *****
Robar Frederick D Sr	Potsdam 2 407402	21,300		COUNTY TAXABLE VALUE			
731 S Canton Rd	X	51,000		TOWN TAXABLE VALUE			
Potsdam, NY 13676	X			SCHOOL TAXABLE VALUE			
	X						
	ACRES 0.25						
	EAST-0325351 NRTH-1701397						
	DEED BOOK 1101 PG-961						
	FULL MARKET VALUE	53,125					

64.065-1-13.1	134 Maple St 330 Vacant comm			VILLAGE TAXABLE VALUE		1- 70- 4	64.065-1-13.1 *****
Robar Frederick D Sr	Potsdam 2 407402	2,000		COUNTY TAXABLE VALUE			
731 S Canton Rd	x	2,000		TOWN TAXABLE VALUE			
Potsdam, NY 13676	x			SCHOOL TAXABLE VALUE			
	x						
	FRNT 110.00 DPTH 142.00						
	EAST-0325337 NRTH-1701230						
	DEED BOOK 1101 PG-959						
	FULL MARKET VALUE	2,083					

64.065-1-14	Maple (off) St 311 Res vac land			VILLAGE TAXABLE VALUE			64.065-1-14 *****
Waste-Stream Inc	Potsdam 2 407402	200		COUNTY TAXABLE VALUE			
3903 Bellaire Blvd	x	200		TOWN TAXABLE VALUE			
Houston, TX 77025	x			SCHOOL TAXABLE VALUE			
	x						
	FRNT 20.00 DPTH 200.00						
	EAST-0324800 NRTH-1701950						
	DEED BOOK 1999 PG-1910						
	FULL MARKET VALUE	208					

STATE OF NEW YORK
 COUNTY - St Lawrence
 TOWN - Potsdam
 VILLAGE - Potsdam
 SWIS - 407403

2 0 1 2 T E N T A T I V E A S S E S S M E N T R O L L
 T A X A B L E SECTION OF THE ROLL - 1
 THESE ASSESSMENTS ARE ALSO USED FOR VILLAGE PURPOSES
 TAX MAP NUMBER SEQUENCE
 UNIFORM PERCENT OF VALUE IS 096.00
 UNIFORM PERCENT OF VALUE IS 096.00

PAGE 579
 VALUATION DATE-JUL 01, 2011
 TAXABLE STATUS DATE-MAR 01, 2012

TAX MAP PARCEL NUMBER	PROPERTY LOCATION & CLASS	ASSESSMENT	EXEMPTION CODE	VILLAGE	COUNTY	TOWN	SCHOOL
CURRENT OWNERS NAME	SCHOOL DISTRICT	LAND	TAX DESCRIPTION		TAXABLE VALUE		
CURRENT OWNERS ADDRESS	PARCEL SIZE/GRID COORD	TOTAL	SPECIAL DISTRICTS				ACCOUNT NO.

64.065-1-15	147A,B,C Maple St 710 Manufacture			VILLAGE TAXABLE VALUE	150,000		64.065-1-15 *****
Waste-Stream Inc	Potsdam 2 407402	40,100		COUNTY TAXABLE VALUE	150,000		
3903 Bellaire Blvd	x	150,000		TOWN TAXABLE VALUE	150,000		
Houston, TX 77025	x			SCHOOL TAXABLE VALUE	150,000		
	x						
	ACRES 1.30						
	EAST-0324864 NRTH-1701687						
	DEED BOOK 1999 PG-1910						
	FULL MARKET VALUE	156,250					

64.065-1-16	127 Maple St 210 1 Family Res			VILLAGE TAXABLE VALUE	48,500		64.065-1-16 *****
Schreyer Karl H	Potsdam 2 407402	5,600		COUNTY TAXABLE VALUE	48,500		1- 44- 1
PO Box 167	99sp26500	48,500		TOWN TAXABLE VALUE	48,500		
Potsdam, NY 13676	X			SCHOOL TAXABLE VALUE	48,500		
	X						
	FRNT 66.00 DPTH 91.00						
	EAST-0336227 NRTH-1702310						
	DEED BOOK 1999 PG-24947						
	FULL MARKET VALUE	50,521					

64.065-2-1	115 Maple St 421 Restaurant			VILLAGE TAXABLE VALUE	165,000		64.065-2-1 *****
Clicquennoi Bruce	Potsdam 2 407402	25,600		COUNTY TAXABLE VALUE	165,000		1- 46- 3
115 Maple St	Re: Eben's Hearth	165,000		TOWN TAXABLE VALUE	165,000		
Potsdam, NY 13676	X			SCHOOL TAXABLE VALUE	165,000		
	66x305x66x300						
	FRNT 66.00 DPTH 302.50						
	EAST-0326147 NRTH-1701718						
	DEED BOOK 1045 PG-01037						
	FULL MARKET VALUE	171,875					

64.065-2-2.1	111 Maple St 331 Com vac w/im			VILLAGE TAXABLE VALUE	73,500		64.065-2-2.1 *****
Clicquennoi Bruce T	Potsdam 2 407402	35,400		COUNTY TAXABLE VALUE	73,500		1- 44-11
115 Maple St	97sp55000	73,500		TOWN TAXABLE VALUE	73,500		
Potsdam, NY 13676	Parking Lot			SCHOOL TAXABLE VALUE	73,500		
	149x300x132x229x17x60						
	FRNT 149.00 DPTH 295.00						
	EAST-0326238 NRTH-1701697						
	DEED BOOK 1111 PG-235						
	FULL MARKET VALUE	76,563					

STATE OF NEW YORK
 COUNTY - St Lawrence
 TOWN - Potsdam
 VILLAGE - Potsdam
 SWIS - 407403

2 0 1 2 T E N T A T I V E A S S E S S M E N T R O L L
 T A X A B L E SECTION OF THE ROLL - 1
 THESE ASSESSMENTS ARE ALSO USED FOR VILLAGE PURPOSES
 TAX MAP NUMBER SEQUENCE
 UNIFORM PERCENT OF VALUE IS 096.00
 UNIFORM PERCENT OF VALUE IS 096.00

PAGE 580
 VALUATION DATE-JUL 01, 2011
 TAXABLE STATUS DATE-MAR 01, 2012

TAX MAP PARCEL NUMBER	PROPERTY LOCATION & CLASS	ASSESSMENT	EXEMPTION CODE	VILLAGE	COUNTY	TOWN	SCHOOL
CURRENT OWNERS NAME	SCHOOL DISTRICT	LAND	TAX DESCRIPTION	TAXABLE VALUE			
CURRENT OWNERS ADDRESS	PARCEL SIZE/GRID COORD	TOTAL	SPECIAL DISTRICTS				ACCOUNT NO.

64.065-2-4	109 Maple St 418 Inn/lodge			VILLAGE TAXABLE VALUE	150,000		1- 4-13
Delta Zeta Natl Housing Corp	Potsdam 2 407402	32,000		COUNTY TAXABLE VALUE	150,000		
202 E Church St	90sp85000/95sp45000	150,000		TOWN TAXABLE VALUE	150,000		
Oxford, OH 45056	X			SCHOOL TAXABLE VALUE	150,000		
	115x60x17x229x133x275 FRNT 115.00 DPTH 275.00 EAST-0326363 NRTH-1701704 DEED BOOK 2003 PG-8182 FULL MARKET VALUE	156,250					

64.065-2-5	103 Maple St 311 Res vac land			VILLAGE TAXABLE VALUE	9,700		1- 36- 7
Clarkson Chapter Of Phi	Potsdam 2 407402	9,700		COUNTY TAXABLE VALUE	9,700		
Kappa Sigma Inc	X	9,700		TOWN TAXABLE VALUE	9,700		
Attn: Scott Stone	X			SCHOOL TAXABLE VALUE	9,700		
13213 Whisper Creek Dr	0185e0/86sp5000						
Charlotte, NC 28277	ACRES 1.40 EAST-0326566 NRTH-1701704 DEED BOOK 1000 PG-00220 FULL MARKET VALUE	10,104					

64.065-2-6	101 Maple St 210 1 Family Res			VILLAGE TAXABLE VALUE	42,400		1-102- 2
Noble David	Potsdam 2 407402	10,900		COUNTY TAXABLE VALUE	42,400		
Noble Tommy	2005sp34000	42,400		TOWN TAXABLE VALUE	42,400		
235 Howardville Rd	X			SCHOOL TAXABLE VALUE	42,400		
Canton, NY 13617	149x252x145x238 FRNT 149.00 DPTH 245.00 EAST-0326733 NRTH-1701683 DEED BOOK 2005 PG-11824 FULL MARKET VALUE	44,167					

64.065-2-7.1	93 Maple St 210 1 Family Res			VILLAGE TAXABLE VALUE	49,000		1- 40-14
Coyote Alumni Associates Inc	Potsdam 2 407402	11,000		COUNTY TAXABLE VALUE	49,000		
203 Tifft Ave	99sp33000	49,000		TOWN TAXABLE VALUE	49,000		
Horseheads, NY 14845	also see 2001/6128 153x238x33x60x130x235 FRNT 131.00 DPTH 233.00 EAST-0326912 NRTH-1701672 DEED BOOK 1999 PG-14033 FULL MARKET VALUE	51,042		SCHOOL TAXABLE VALUE	49,000		

STATE OF NEW YORK
 COUNTY - St Lawrence
 TOWN - Potsdam
 VILLAGE - Potsdam
 SWIS - 407403

2 0 1 2 T E N T A T I V E A S S E S S M E N T R O L L
 T A X A B L E SECTION OF THE ROLL - 1
 THESE ASSESSMENTS ARE ALSO USED FOR VILLAGE PURPOSES
 TAX MAP NUMBER SEQUENCE
 UNIFORM PERCENT OF VALUE IS 096.00
 UNIFORM PERCENT OF VALUE IS 096.00

PAGE 581
 VALUATION DATE-JUL 01, 2011
 TAXABLE STATUS DATE-MAR 01, 2012

TAX MAP PARCEL NUMBER	PROPERTY LOCATION & CLASS	ASSESSMENT	EXEMPTION CODE	VILLAGE	COUNTY	TOWN	SCHOOL
CURRENT OWNERS NAME	SCHOOL DISTRICT	LAND	TAX DESCRIPTION	TAXABLE VALUE			
CURRENT OWNERS ADDRESS	PARCEL SIZE/GRID COORD	TOTAL	SPECIAL DISTRICTS				ACCOUNT NO.

64.065-2-8	91 Maple St 210 1 Family Res			VILLAGE TAXABLE VALUE	64.065-2-8		1- 40-13
Coyote Alumni Associates, Inc	Potsdam 2 407402	7,200		COUNTY TAXABLE VALUE			
203 Tifft Ave	2002sp40000	55,000		TOWN TAXABLE VALUE			
Horseheads, NY 14845	X 60x169x60x165			SCHOOL TAXABLE VALUE			
	FRNT 60.00 DPTH 167.00						
	EAST-0327006 NRTH-1701641						
	DEED BOOK 2007 PG-7269						
	FULL MARKET VALUE	57,292					

64.065-2-9	89 Maple St 270 Mfg housing			VILLAGE TAXABLE VALUE	64.065-2-9		1-104- 4
Gordon Glenn	Potsdam 2 407402	8,500		COUNTY TAXABLE VALUE			
Gordon Debra	07/03 sp 19500	24,900		TOWN TAXABLE VALUE			
27 Grant St	X			SCHOOL TAXABLE VALUE			
Potsdam, NY 13676	100x165x100x155						
	FRNT 100.00 DPTH 160.00						
	EAST-0327080 NRTH-1701634						
	DEED BOOK 2003 PG-13591						
	FULL MARKET VALUE	25,938					

64.065-2-10	87 Maple St 210 1 Family Res			VILLAGE TAXABLE VALUE	64.065-2-10		1- 40-12
Robar Frederick D Sr	Potsdam 2 407402	8,300		COUNTY TAXABLE VALUE			
731 South Canton Rd	99sp25000	27,500		TOWN TAXABLE VALUE			
Potsdam, NY 13676	85sp33000			SCHOOL TAXABLE VALUE			
	100x155x100x147						
	FRNT 100.00 DPTH 151.00						
	EAST-0327178 NRTH-1701634						
	DEED BOOK 1999 PG-14571						
	FULL MARKET VALUE	28,646					

64.065-2-11	85 Maple St 311 Res vac land			VILLAGE TAXABLE VALUE	64.065-2-11		1- 91-10
Robar Frederick D Sr	Potsdam 2 407402	6,000		COUNTY TAXABLE VALUE			
731 South Canton Rd	99sp5000	6,000		TOWN TAXABLE VALUE			
Potsdam, NY 13676	89sp18500			SCHOOL TAXABLE VALUE			
	85x132x95x65x10x65						
	FRNT 85.00 DPTH 132.00						
	EAST-0327283 NRTH-1701634						
	DEED BOOK 1999 PG-17026						
	FULL MARKET VALUE	6,250					

STATE OF NEW YORK
 COUNTY - St Lawrence
 TOWN - Potsdam
 VILLAGE - Potsdam
 SWIS - 407403

2 0 1 2 T E N T A T I V E A S S E S S M E N T R O L L
 T A X A B L E SECTION OF THE ROLL - 1
 THESE ASSESSMENTS ARE ALSO USED FOR VILLAGE PURPOSES
 TAX MAP NUMBER SEQUENCE
 UNIFORM PERCENT OF VALUE IS 096.00
 UNIFORM PERCENT OF VALUE IS 096.00

PAGE 582
 VALUATION DATE-JUL 01, 2011
 TAXABLE STATUS DATE-MAR 01, 2012

TAX MAP PARCEL NUMBER	PROPERTY LOCATION & CLASS	ASSESSMENT	EXEMPTION CODE	VILLAGE	COUNTY	TOWN	SCHOOL
CURRENT OWNERS NAME	SCHOOL DISTRICT	LAND	TAX DESCRIPTION	TAXABLE VALUE			
CURRENT OWNERS ADDRESS	PARCEL SIZE/GRID COORD	TOTAL	SPECIAL DISTRICTS	ACCOUNT NO.			
***** 64.065-2-12 *****							
64.065-2-12	Maple St 311 Res vac land		VILLAGE TAXABLE VALUE				1,500
Elliott Hardwood	Potsdam 2 407402	1,500	COUNTY TAXABLE VALUE				1,500
c/o Potsdam Hardwoods Inc	FRNT 50.00 DPTH 236.00	1,500	TOWN TAXABLE VALUE				1,500
240 River Rd	EAST-0326820 NRTH-1701679		SCHOOL TAXABLE VALUE				1,500
Potsdam, NY 13676	FULL MARKET VALUE	1,563					

STATE OF NEW YORK
 COUNTY - St Lawrence
 TOWN - Potsdam
 VILLAGE - Potsdam
 SWIS - 407403

2 0 1 2 T E N T A T I V E A S S E S S M E N T R O L L
 T A X A B L E SECTION OF THE ROLL - 1
 THESE ASSESSMENTS ARE ALSO USED FOR VILLAGE PURPOSES
 TAX MAP NUMBER SEQUENCE
 UNIFORM PERCENT OF VALUE IS 096.00
 UNIFORM PERCENT OF VALUE IS 096.00

PAGE 584
 VALUATION DATE-JUL 01, 2011
 TAXABLE STATUS DATE-MAR 01, 2012

TAX MAP PARCEL NUMBER	PROPERTY LOCATION & CLASS	ASSESSMENT	EXEMPTION CODE	VILLAGE	COUNTY	TOWN	SCHOOL
CURRENT OWNERS NAME	SCHOOL DISTRICT	LAND	TAX DESCRIPTION	TAXABLE VALUE			
CURRENT OWNERS ADDRESS	PARCEL SIZE/GRID COORD	TOTAL	SPECIAL DISTRICTS				ACCOUNT NO.

64.066-1-8	79 Maple St 220 2 Family Res Potsdam 2 407402	7,100	VILLAGE TAXABLE VALUE	28,500			1- 78- 2
Robar Frederick D Sr	97sp28000<	28,500	COUNTY TAXABLE VALUE	28,500			
731 South Canton Rd	X		TOWN TAXABLE VALUE	28,500			
Potsdam, NY 13676	70x130x70x124 FRNT 70.00 DPTH 142.50 EAST-0327471 NRTH-1701627 DEED BOOK 1116 PG-183 FULL MARKET VALUE	29,688	SCHOOL TAXABLE VALUE	28,500			

64.066-1-9	81,83 Maple St 411 Apartment Potsdam 2 407402	6,400	VILLAGE TAXABLE VALUE	32,500			1- 77-15
Robar Frederick D Sr	97sp28000<	32,500	COUNTY TAXABLE VALUE	32,500			
731 South Canton Rd	X		TOWN TAXABLE VALUE	32,500			
Potsdam, NY 13676	109x60x10x65x99x130 FRNT 109.00 DPTH 136.00 EAST-0327388 NRTH-1701620 DEED BOOK 1116 PG-183 FULL MARKET VALUE	33,854	SCHOOL TAXABLE VALUE	32,500			

64.066-1-14.1	10 Pine St 314 Rural vac<10 Potsdam 2 407402	2,000	VILLAGE TAXABLE VALUE	2,000			
Robar Frederick D Sr	x	2,000	COUNTY TAXABLE VALUE	2,000			
731 S Canton Rd	x		TOWN TAXABLE VALUE	2,000			
Potsdam, NY 13676	c FRNT 46.00 DPTH 871.00 ACRES 0.92 EAST-0327380 NRTH-1701713 DEED BOOK 1998 PG-16965 FULL MARKET VALUE	2,083	SCHOOL TAXABLE VALUE	2,000			

64.066-2-3.1	59,61 Maple St 432 Gas station Potsdam 2 407402	31,100	VILLAGE TAXABLE VALUE	122,000			1- 94-11
North End Auto Repair & Salvag	84sp56756/86sp40000	122,000	COUNTY TAXABLE VALUE	122,000			
59 Maple St	X		TOWN TAXABLE VALUE	122,000			
Potsdam, NY 13676	X ACRES 0.51 EAST-0328218 NRTH-1701627 DEED BOOK 1001 PG-00324 FULL MARKET VALUE	127,083	SCHOOL TAXABLE VALUE	122,000			

STATE OF NEW YORK
 COUNTY - St Lawrence
 TOWN - Potsdam
 VILLAGE - Potsdam
 SWIS - 407403

2 0 1 2 T E N T A T I V E A S S E S S M E N T R O L L
 T A X A B L E SECTION OF THE ROLL - 1
 THESE ASSESSMENTS ARE ALSO USED FOR VILLAGE PURPOSES
 TAX MAP NUMBER SEQUENCE
 UNIFORM PERCENT OF VALUE IS 096.00
 UNIFORM PERCENT OF VALUE IS 096.00

PAGE 585
 VALUATION DATE-JUL 01, 2011
 TAXABLE STATUS DATE-MAR 01, 2012

TAX MAP PARCEL NUMBER	PROPERTY LOCATION & CLASS	ASSESSMENT	EXEMPTION CODE	VILLAGE	COUNTY	TOWN	SCHOOL
CURRENT OWNERS NAME	SCHOOL DISTRICT	LAND	TAX DESCRIPTION	TAXABLE VALUE			
CURRENT OWNERS ADDRESS	PARCEL SIZE/GRID COORD	TOTAL	SPECIAL DISTRICTS				ACCOUNT NO.

64.066-2-4	53 Maple St 485 >luse sm bld			VILLAGE TAXABLE VALUE	110,000		1- 92- 9
North End Auto Repair & Salvag	Potsdam 2 407402	34,300		COUNTY TAXABLE VALUE	110,000		
59 Maple St	08/03 sp25000	110,000		TOWN TAXABLE VALUE	110,000		
Potsdam, NY 13676	X			SCHOOL TAXABLE VALUE	110,000		
	X						
	ACRES 1.00						
	EAST-0328337 NRTH-1701669						
	DEED BOOK 2003 PG-15155						
	FULL MARKET VALUE	114,583					

64.066-2-5	43 Maple St 421 Restaurant			VILLAGE TAXABLE VALUE	159,000		1- 75-15
BSSJ Enterprises, LLC	Potsdam 2 407402	21,200		COUNTY TAXABLE VALUE	159,000		
24 Woods Dr	Angelo's	159,000		TOWN TAXABLE VALUE	159,000		
Canton, NY 13617	X			SCHOOL TAXABLE VALUE	159,000		
	79sp109110						
	FRNT 70.00 DPTH 120.00						
	EAST-0328456 NRTH-1701599						
	DEED BOOK 2011 PG-18731						
	FULL MARKET VALUE	165,625					

64.066-2-6.2	41 Maple St 330 Vacant comm			VILLAGE TAXABLE VALUE	2,400		1-72-13.2
Sugar Creek Properties Inc	Potsdam 2 407402	2,400		COUNTY TAXABLE VALUE	2,400		
Wilson Farms Inc	X	2,400		TOWN TAXABLE VALUE	2,400		
Tax Dept	X			SCHOOL TAXABLE VALUE	2,400		
1780 Wehrle Dr Suite 110	X						
Williamsville, NY 14221	FRNT 25.00 DPTH 120.00						
	EAST-0328499 NRTH-1701592						
	DEED BOOK 1021 PG-00354						
	FULL MARKET VALUE	2,500					

64.066-2-16.1	39 Maple St 434 Auto carwash			VILLAGE TAXABLE VALUE	118,000		1- 10-15
Stretton Sara	Potsdam 2 407402	29,800		COUNTY TAXABLE VALUE	118,000		
PO Box 1647	2001sp40000	118,000		TOWN TAXABLE VALUE	118,000		
Lake Placid, NY 12946	Ref2002/8764			SCHOOL TAXABLE VALUE	118,000		
	FRNT 152.00 DPTH 132.00						
	EAST-0328653 NRTH-1701604						
	DEED BOOK 2001 PG-19070						
	FULL MARKET VALUE	122,917					

STATE OF NEW YORK
 COUNTY - St Lawrence
 TOWN - Potsdam
 VILLAGE - Potsdam
 SWIS - 407403

2 0 1 2 T E N T A T I V E A S S E S S M E N T R O L L
 T A X A B L E SECTION OF THE ROLL - 1
 THESE ASSESSMENTS ARE ALSO USED FOR VILLAGE PURPOSES
 TAX MAP NUMBER SEQUENCE
 UNIFORM PERCENT OF VALUE IS 096.00
 UNIFORM PERCENT OF VALUE IS 096.00

PAGE 586
 VALUATION DATE-JUL 01, 2011
 TAXABLE STATUS DATE-MAR 01, 2012

TAX MAP PARCEL NUMBER	PROPERTY LOCATION & CLASS	ASSESSMENT	EXEMPTION CODE	VILLAGE	COUNTY	TOWN	SCHOOL
CURRENT OWNERS NAME	SCHOOL DISTRICT	LAND	TAX DESCRIPTION	TAXABLE VALUE			
CURRENT OWNERS ADDRESS	PARCEL SIZE/GRID COORD	TOTAL	SPECIAL DISTRICTS				ACCOUNT NO.

64.066-2-17	31 Maple St			64.066-2-17			*****
Heinemann John	483 Converted Re		VILLAGE TAXABLE VALUE				1- 10-11
Heinemann Kathleen	Potsdam 2 407402	17,400	COUNTY TAXABLE VALUE				
7581 US Highway 11	2000sp52000	77,000	TOWN TAXABLE VALUE				
Potsdam, NY 13676	07/03 sp 162000		SCHOOL TAXABLE VALUE				
	79sp42000						
	FRNT 48.00 DPTH 132.00						
	BANK8888830						
	EAST-0328754 NRTH-1701604						
	DEED BOOK 2003 PG-22347						
	FULL MARKET VALUE	80,208					

64.066-2-18	29 Maple St			64.066-2-18			*****
Terra Firm LLC	421 Restaurant		VILLAGE TAXABLE VALUE				1- 77- 1
PO Box 3230	Potsdam 2 407402	24,300	COUNTY TAXABLE VALUE				
Saratoga Springs, NY 12866	98sp16500nv	116,000	TOWN TAXABLE VALUE				
	X		SCHOOL TAXABLE VALUE				
	167x101x129x48x66						
	ACRES 0.31						
	EAST-0328843 NRTH-1701583						
	DEED BOOK 2007 PG-19873						
	FULL MARKET VALUE	120,833					

64.066-2-21	101-608 Swan St			64.066-2-21			*****
Swan Landing Assoc P. L.	411 Apartment - WTRFNT		VILLAGE TAXABLE VALUE				1- 18-11
Attn: Melissa Wolfe	Potsdam 2 407402	57,100	COUNTY TAXABLE VALUE				
North Marq Capital Inc	Swan Landing Apts	1150,000	TOWN TAXABLE VALUE				
3500 American Blvd W Suite 500	Ref 1040-1100		SCHOOL TAXABLE VALUE				
Minneapolis, MN 55431	X						
	ACRES 2.60 BANK8888830						
	EAST-0328623 NRTH-1701836						
	DEED BOOK 1065 PG-104						
	FULL MARKET VALUE	1197,917					

64.066-3-3	1,3,5 Maple St			64.066-3-3			*****
White & Evans Inc	482 Det row bldg		VILLAGE TAXABLE VALUE				1- 99-10
1 Maple St	Potsdam 2 407402	31,500	COUNTY TAXABLE VALUE				
Potsdam, NY 13676	X	400,000	TOWN TAXABLE VALUE				
	X		SCHOOL TAXABLE VALUE				
	122783sp						
	FRNT 125.00 DPTH 188.00						
	EAST-0329531 NRTH-1701885						
	DEED BOOK 00978 PG-00947						
	FULL MARKET VALUE	416,667					

STATE OF NEW YORK
 COUNTY - St Lawrence
 TOWN - Potsdam
 VILLAGE - Potsdam
 SWIS - 407403

2 0 1 2 T E N T A T I V E A S S E S S M E N T R O L L
 T A X A B L E SECTION OF THE ROLL - 1
 THESE ASSESSMENTS ARE ALSO USED FOR VILLAGE PURPOSES
 TAX MAP NUMBER SEQUENCE
 UNIFORM PERCENT OF VALUE IS 096.00
 UNIFORM PERCENT OF VALUE IS 096.00

PAGE 587
 VALUATION DATE-JUL 01, 2011
 TAXABLE STATUS DATE-MAR 01, 2012

TAX MAP PARCEL NUMBER	PROPERTY LOCATION & CLASS	ASSESSMENT	EXEMPTION CODE	VILLAGE	COUNTY	TOWN	SCHOOL
CURRENT OWNERS NAME	SCHOOL DISTRICT	LAND	TAX DESCRIPTION	TAXABLE VALUE			
CURRENT OWNERS ADDRESS	PARCEL SIZE/GRID COORD	TOTAL	SPECIAL DISTRICTS				ACCOUNT NO.

64.066-3-4	9 Maple St 485 >luse sm bld		VILLAGE TAXABLE VALUE	110,000			1- 79-14
White & Evans Inc	Potsdam 2 407402	13,600	COUNTY TAXABLE VALUE	110,000			
1 Maple St	X	110,000	TOWN TAXABLE VALUE	110,000			
Potsdam, NY 13676	X		SCHOOL TAXABLE VALUE	110,000			
	90sp165000< FRNT 51.00 DPTH 74.00 EAST-0329482 NRTH-1701794 DEED BOOK 1046 PG-00791 FULL MARKET VALUE	114,583					

64.066-3-5	7 Maple St 481 Att row bldg		VILLAGE TAXABLE VALUE	110,000			1- 39- 7
White & Evans Inc	Potsdam 2 407402	11,700	COUNTY TAXABLE VALUE	110,000			
1 Maple St	90sp165000<	110,000	TOWN TAXABLE VALUE	110,000			
Potsdam, NY 13676	X		SCHOOL TAXABLE VALUE	110,000			
	X FRNT 42.00 DPTH 74.50 EAST-0329524 NRTH-1701815 DEED BOOK 1046 PG-00791 FULL MARKET VALUE	114,583					

64.066-3-7	17 Maple St 484 1 use sm bld		VILLAGE TAXABLE VALUE	80,000			1-314- 6
Wakefield Dana	Potsdam 2 407402	10,400	COUNTY TAXABLE VALUE	80,000			
PO Box 947	2001sp75000	80,000	TOWN TAXABLE VALUE	80,000			
Potsdam, NY 13676	2006sp10000		SCHOOL TAXABLE VALUE	80,000			
	66x66x62x66 FRNT 40.00 DPTH 66.00 EAST-0329412 NRTH-1701732 DEED BOOK 2006 PG-13333 FULL MARKET VALUE	83,333					

64.066-4-2.1	48 Maple St 453 Large retail		VILLAGE TAXABLE VALUE	1500,000			1- 92-12.1
Prime LLC	Potsdam 2 407402	136,600	COUNTY TAXABLE VALUE	1500,000			
% Alane Day	Kinney Drugs	1500,000	TOWN TAXABLE VALUE	1500,000			
29 E Main St	Easement2008/13069		SCHOOL TAXABLE VALUE	1500,000			
Gouverneur, NY 13642	X ACRES 1.40 EAST-0328162 NRTH-1701342 DEED BOOK 2006 PG-18563 FULL MARKET VALUE	1562,500					

STATE OF NEW YORK
 COUNTY - St Lawrence
 TOWN - Potsdam
 VILLAGE - Potsdam
 SWIS - 407403

2 0 1 2 T E N T A T I V E A S S E S S M E N T R O L L
 T A X A B L E SECTION OF THE ROLL - 1
 THESE ASSESSMENTS ARE ALSO USED FOR VILLAGE PURPOSES
 TAX MAP NUMBER SEQUENCE
 UNIFORM PERCENT OF VALUE IS 096.00
 UNIFORM PERCENT OF VALUE IS 096.00

PAGE 588
 VALUATION DATE-JUL 01, 2011
 TAXABLE STATUS DATE-MAR 01, 2012

TAX MAP PARCEL NUMBER	PROPERTY LOCATION & CLASS	ASSESSMENT	EXEMPTION CODE	VILLAGE	COUNTY	TOWN	SCHOOL
CURRENT OWNERS NAME	SCHOOL DISTRICT	LAND	TAX DESCRIPTION	TAXABLE VALUE			
CURRENT OWNERS ADDRESS	PARCEL SIZE/GRID COORD	TOTAL	SPECIAL DISTRICTS				ACCOUNT NO.

64.066-4-2.2	4 Clarkson Ave 484 1 use sm bld			VILLAGE TAXABLE VALUE	175,000		1-91-12.2
Prime, LLC	Potsdam 2 407402	85,100		COUNTY TAXABLE VALUE	175,000		
19441 Collins Landing West	2004sp140000	175,000		TOWN TAXABLE VALUE	175,000		
Alexandria Bay, NY 13607	X 0385sp80000 FRNT 70.00 DPTH ACRES 0.31 EAST-0328128 NRTH-1701166 DEED BOOK 2011 PG-15178 FULL MARKET VALUE 182,292			SCHOOL TAXABLE VALUE	175,000		

64.066-4-3.1	42 Maple St 431 Auto dealer			VILLAGE TAXABLE VALUE	581,300		1- 19- 7
Prime LLC	Potsdam 2 407402	153,700		COUNTY TAXABLE VALUE	581,300		
19441 Collins Landing	2006sp70000	581,300		TOWN TAXABLE VALUE	581,300		
Alexandria Bay, NY 13607-2147	X Reference Deed 994/639 ACRES 3.10 EAST-0328476 NRTH-1701305 DEED BOOK 2006 PG-11298 FULL MARKET VALUE 605,521			SCHOOL TAXABLE VALUE	581,300		

64.066-4-7	30 1/2 Maple St 411 Apartment			VILLAGE TAXABLE VALUE	70,000		1- 41- 7
Enache Eva	Potsdam 2 407402	20,000		COUNTY TAXABLE VALUE	70,000		
Attn: John Maroney	96sp210000<	70,000		TOWN TAXABLE VALUE	70,000		
58 W Main St	X			SCHOOL TAXABLE VALUE	70,000		
Norfolk, NY 13667	X FRNT 99.00 DPTH 80.00 EAST-0328735 NRTH-1701432 DEED BOOK 2003 PG-19857 FULL MARKET VALUE 72,917						

64.066-4-8	32, 32 1/2 Maple St 411 Apartment			VILLAGE TAXABLE VALUE	176,900		1- 40-11
Heinemann John	Potsdam 2 407402	30,500		COUNTY TAXABLE VALUE	176,900		
Heinemann Kathleen	95sp141330	176,900		TOWN TAXABLE VALUE	176,900		
7581 US Highway 11	96sp210000<			SCHOOL TAXABLE VALUE	176,900		
Potsdam, NY 13676	10/03 SP 205000 FRNT 250.00 DPTH 99.00 ACRES 0.58 BANK8888869 EAST-0328742 NRTH-1701265 DEED BOOK 2003 PG-21804 FULL MARKET VALUE 184,271						

STATE OF NEW YORK
 COUNTY - St Lawrence
 TOWN - Potsdam
 VILLAGE - Potsdam
 SWIS - 407403

2 0 1 2 T E N T A T I V E A S S E S S M E N T R O L L
 T A X A B L E SECTION OF THE ROLL - 1
 THESE ASSESSMENTS ARE ALSO USED FOR VILLAGE PURPOSES
 TAX MAP NUMBER SEQUENCE
 UNIFORM PERCENT OF VALUE IS 096.00
 UNIFORM PERCENT OF VALUE IS 096.00

PAGE 589
 VALUATION DATE-JUL 01, 2011
 TAXABLE STATUS DATE-MAR 01, 2012

TAX MAP PARCEL NUMBER	PROPERTY LOCATION & CLASS	ASSESSMENT	EXEMPTION CODE	VILLAGE	COUNTY	TOWN	SCHOOL
CURRENT OWNERS NAME	SCHOOL DISTRICT	LAND	TAX DESCRIPTION	TAXABLE VALUE			
CURRENT OWNERS ADDRESS	PARCEL SIZE/GRID COORD	TOTAL	SPECIAL DISTRICTS				ACCOUNT NO.

64.066-4-9	30 Maple St 486 Mini-mart - WTRFNT			VILLAGE TAXABLE VALUE	350,000		1- 35- 9
Sugar Creek Properties Inc	Potsdam 2 407402	40,800		COUNTY TAXABLE VALUE	350,000		
c/o Countryside ALF,LLC	95sp160000	350,000		TOWN TAXABLE VALUE	350,000		
762 Brooks Ave	88sp105000			SCHOOL TAXABLE VALUE	350,000		
Rochester, NY 14619	X						
	ACRES 2.00						
	EAST-0328937 NRTH-1701314						
	DEED BOOK 1092 PG-349						
	FULL MARKET VALUE	364,583					

64.066-5-1	1 Main St 415 Motel			VILLAGE TAXABLE VALUE	2000,000		
J R Westons Inc	Potsdam 2 407402	40,700		COUNTY TAXABLE VALUE	2000,000		
PO Box 333	Re: Clarkson Inn Motel	2000,000		TOWN TAXABLE VALUE	2000,000		
Potsdam, NY 13676	x			SCHOOL TAXABLE VALUE	2000,000		
	x						
	ACRES 1.90						
	EAST-0330087 NRTH-1701760						
	DEED BOOK 2001 PG-9051						
	FULL MARKET VALUE	2083,333					

64.066-6-1	14 Pine St 453 Large retail			VILLAGE TAXABLE VALUE	189,000		1- 73-15
Kolanko Inc	Potsdam 2 407402	31,700		COUNTY TAXABLE VALUE	189,000		
1121 River Rd	2000sp295000<	189,000		TOWN TAXABLE VALUE	189,000		
Norwood, NY 13668	X			SCHOOL TAXABLE VALUE	189,000		
	117x240x100x170						
	FRNT 117.00 DPTH 205.00						
	EAST-0327611 NRTH-1701843						
	DEED BOOK 2000 PG-18759						
	FULL MARKET VALUE	196,875					

STATE OF NEW YORK
 COUNTY - St Lawrence
 TOWN - Potsdam
 VILLAGE - Potsdam
 SWIS - 407403

2 0 1 2 T E N T A T I V E A S S E S S M E N T R O L L
 T A X A B L E SECTION OF THE ROLL - 1
 THESE ASSESSMENTS ARE ALSO USED FOR VILLAGE PURPOSES
 TAX MAP NUMBER SEQUENCE
 UNIFORM PERCENT OF VALUE IS 096.00
 UNIFORM PERCENT OF VALUE IS 096.00

PAGE 591
 VALUATION DATE-JUL 01, 2011
 TAXABLE STATUS DATE-MAR 01, 2012

TAX MAP PARCEL NUMBER	PROPERTY LOCATION & CLASS	ASSESSMENT	EXEMPTION CODE-----VILLAGE-----COUNTY-----TOWN-----SCHOOL	TAXABLE VALUE	ACCOUNT NO.
CURRENT OWNERS NAME	SCHOOL DISTRICT	LAND	TAX DESCRIPTION		
CURRENT OWNERS ADDRESS	PARCEL SIZE/GRID COORD	TOTAL	SPECIAL DISTRICTS		

64.067-1-10	27 Main St 418 Inn/lodge		VILLAGE TAXABLE VALUE	170,000	1- 32-15
Zeta Nu Fraternity Inc	Potsdam 2 407402	30,100	COUNTY TAXABLE VALUE	170,000	
PO Box 5155	X	170,000	TOWN TAXABLE VALUE	170,000	
Potsdam, NY 13676	X		SCHOOL TAXABLE VALUE	170,000	
	X				
	FRNT 92.00 DPTH 330.00				
	EAST-0330388 NRTH-1701781				
	DEED BOOK 683 PG-00015				
	FULL MARKET VALUE	177,083			

64.067-1-11	29 Main St 483 Converted Re		VILLAGE TAXABLE VALUE	146,000	1- 85-11
Siebel Walter	Potsdam 2 407402	31,000	COUNTY TAXABLE VALUE	146,000	
Vangellow Alexander	X	146,000	TOWN TAXABLE VALUE	146,000	
29 Market St	X		SCHOOL TAXABLE VALUE	146,000	
Potsdam, NY 13676-1880	080684sp				
	FRNT 99.00 DPTH 330.00				
	EAST-0330471 NRTH-1701781				
	DEED BOOK 984 PG-00096				
	FULL MARKET VALUE	152,083			

64.067-1-12	31 Main St 461 Bank		Empire Zon 47670 18,000	18,000	1- 68-12
North Country Savings Bank	Potsdam 2 407402	31,000	VILLAGE TAXABLE VALUE	364,000	
PO Box 230	X	382,000	COUNTY TAXABLE VALUE	364,000	
Canton, NY 13617	X		TOWN TAXABLE VALUE	364,000	
	X		SCHOOL TAXABLE VALUE	364,000	
	FRNT 99.00 DPTH 330.00				
	EAST-0330555 NRTH-1701794				
	DEED BOOK 654 PG-00197				
	FULL MARKET VALUE	397,917			

64.067-1-13	33 Main St 484 1 use sm bld		Empire Zon 47670 7,500	7,500	1- 58- 5
North Country Savings Bank	Potsdam 2 407402	21,800	VILLAGE TAXABLE VALUE	137,500	
127 Main St	2001sp110,000	145,000	COUNTY TAXABLE VALUE	137,500	
Canton, NY 13617	X		TOWN TAXABLE VALUE	137,500	
	X		SCHOOL TAXABLE VALUE	137,500	
	FRNT 50.00 DPTH 330.00				
	EAST-0330639 NRTH-1701774				
	DEED BOOK 2001 PG-21853				
	FULL MARKET VALUE	151,042			

STATE OF NEW YORK
 COUNTY - St Lawrence
 TOWN - Potsdam
 VILLAGE - Potsdam
 SWIS - 407403

2 0 1 2 T E N T A T I V E A S S E S S M E N T R O L L
 T A X A B L E SECTION OF THE ROLL - 1
 THESE ASSESSMENTS ARE ALSO USED FOR VILLAGE PURPOSES
 TAX MAP NUMBER SEQUENCE
 UNIFORM PERCENT OF VALUE IS 096.00
 UNIFORM PERCENT OF VALUE IS 096.00

PAGE 592
 VALUATION DATE-JUL 01, 2011
 TAXABLE STATUS DATE-MAR 01, 2012

TAX MAP PARCEL NUMBER	PROPERTY LOCATION & CLASS	ASSESSMENT	EXEMPTION CODE-----VILLAGE-----COUNTY-----TOWN-----SCHOOL	TAXABLE VALUE	ACCOUNT NO.
CURRENT OWNERS NAME	SCHOOL DISTRICT	LAND	TAX DESCRIPTION		
CURRENT OWNERS ADDRESS	PARCEL SIZE/GRID COORD	TOTAL	SPECIAL DISTRICTS		

64.067-1-14	33 A,B,C Main St 230 3 Family Res		Basic Star 41854	0	64.067-1-14 *****
Karadinas William C	Potsdam 2 407402	8,200	VILLAGE TAXABLE VALUE	70,000	1- 51- 6
33 Main St	X	70,000	COUNTY TAXABLE VALUE	70,000	
Potsdam, NY 13676	X		TOWN TAXABLE VALUE	70,000	
	X		SCHOOL TAXABLE VALUE	41,200	
	FRNT 50.00 DPTH 177.00				
	EAST-0330695 NRTH-1701851				
	DEED BOOK 1094 PG-634				
	FULL MARKET VALUE	72,917			

64.067-1-15	33 1/2 Main St 483 Converted Re		VILLAGE TAXABLE VALUE	105,000	64.067-1-15 *****
KMA Construction	Potsdam 2 407402	17,200	COUNTY TAXABLE VALUE	105,000	1- 82-12
33 1/2 Main St	X	105,000	TOWN TAXABLE VALUE	105,000	
Potsdam, NY 13676	X		SCHOOL TAXABLE VALUE	105,000	
	X				
	FRNT 43.00 DPTH 160.00				
	EAST-0330742 NRTH-1701870				
	DEED BOOK 1048 PG-00391				
	FULL MARKET VALUE	109,375			

64.067-1-16	35 Main St 230 3 Family Res		VILLAGE TAXABLE VALUE	78,000	64.067-1-16 *****
LaValley James M	Potsdam 2 407402	7,100	COUNTY TAXABLE VALUE	78,000	1- 63-15
LaValley Laura H	2011sp95000	78,000	TOWN TAXABLE VALUE	78,000	
374 Old Wawbeek Rd	99sp60000		SCHOOL TAXABLE VALUE	78,000	
Tupper Lake, NY 12986	X				
	FRNT 46.00 DPTH 140.00				
	EAST-0330784 NRTH-1701879				
	DEED BOOK 2011 PG-13049				
	FULL MARKET VALUE	81,250			

64.067-1-17	3 Division St 220 2 Family Res		VILLAGE TAXABLE VALUE	50,000	64.067-1-17 *****
Gordon Glen	Potsdam 2 407402	6,900	COUNTY TAXABLE VALUE	50,000	1- 40-15
Gordon Debra	X	50,000	TOWN TAXABLE VALUE	50,000	
27 Grant St	90sp61250/92sp63500		SCHOOL TAXABLE VALUE	50,000	
Potsdam, NY 13676	65x89x125x50x153x50x37x89				
	FRNT 65.00 DPTH 89.00				
	EAST-0330731 NRTH-1701746				
	DEED BOOK 2003 PG-2839				
	FULL MARKET VALUE	52,083			

STATE OF NEW YORK
 COUNTY - St Lawrence
 TOWN - Potsdam
 VILLAGE - Potsdam
 SWIS - 407403

2 0 1 2 T E N T A T I V E A S S E S S M E N T R O L L
 T A X A B L E SECTION OF THE ROLL - 1
 THESE ASSESSMENTS ARE ALSO USED FOR VILLAGE PURPOSES
 TAX MAP NUMBER SEQUENCE
 UNIFORM PERCENT OF VALUE IS 096.00
 UNIFORM PERCENT OF VALUE IS 096.00

PAGE 593
 VALUATION DATE-JUL 01, 2011
 TAXABLE STATUS DATE-MAR 01, 2012

TAX MAP PARCEL NUMBER	PROPERTY LOCATION & CLASS	ASSESSMENT	EXEMPTION CODE	VILLAGE	COUNTY	TOWN	SCHOOL
CURRENT OWNERS NAME	SCHOOL DISTRICT	LAND	TAX DESCRIPTION	TAXABLE VALUE			
CURRENT OWNERS ADDRESS	PARCEL SIZE/GRID COORD	TOTAL	SPECIAL DISTRICTS	ACCOUNT NO.			
***** 64.067-1-18 *****							
64.067-1-18	5 Division St		Basic Star 41854	0	0	0	1- 71- 8
Haigh William	210 1 Family Res						28,800
Haigh Jennifer	Potsdam 2 407402	6,000	VILLAGE TAXABLE VALUE		62,500		
3548 George St	2002sp41000	62,500	COUNTY TAXABLE VALUE		62,500		
Parishville, NY 13672	90sp45000		TOWN TAXABLE VALUE		62,500		
	X		SCHOOL TAXABLE VALUE		33,700		
	FRNT 46.00 DPTH 99.00						
	BANK8888869						
	EAST-0330761 NRTH-1701713						
	DEED BOOK 2002 PG-12302						
	FULL MARKET VALUE	65,104					
***** 64.067-1-19 *****							
64.067-1-19	7,9 Division St						1- 59- 9
Hafer Matthew	220 2 Family Res		VILLAGE TAXABLE VALUE		86,700		
Ramsay Robert	Potsdam 2 407402	7,400	COUNTY TAXABLE VALUE		86,700		
DBA - KMA Construction	X	86,700	TOWN TAXABLE VALUE		86,700		
33 1/2 Main St	83sp20500		SCHOOL TAXABLE VALUE		86,700		
Potsdam, NY 13676-2074	X						
	FRNT 79.00 DPTH 89.00						
	EAST-0330763 NRTH-1701651						
	DEED BOOK 2000 PG-24153						
	FULL MARKET VALUE	90,313					
***** 64.067-1-20 *****							
64.067-1-20	8 Division St		Enhanced S 41834	0	0	0	1- 58- 3
Lovass-Nagy Klara	210 1 Family Res						59,710
8 Division St	Potsdam 2 407402	8,100	VILLAGE TAXABLE VALUE		68,000		
Potsdam, NY 13676	Ref2001/14377	68,000	COUNTY TAXABLE VALUE		68,000		
	X		TOWN TAXABLE VALUE		68,000		
	59x125x52x23x7x102		SCHOOL TAXABLE VALUE		8,290		
	FRNT 59.00 DPTH 188.00						
	EAST-0330882 NRTH-1701633						
	DEED BOOK 797 PG-00124						
	FULL MARKET VALUE	70,833					
***** 64.067-1-21 *****							
64.067-1-21	6 Division St		Basic Star 41854	0	0	0	1- 85- 9
Yurgartis Steve W	210 1 Family Res						28,800
Yurgartis Pamela	Potsdam 2 407402	7,400	VILLAGE TAXABLE VALUE		68,500		
6 Division St	X	68,500	COUNTY TAXABLE VALUE		68,500		
Potsdam, NY 13676	X		TOWN TAXABLE VALUE		68,500		
	86sp46000/88sp53000		SCHOOL TAXABLE VALUE		39,700		
	FRNT 68.00 DPTH 99.00						
	EAST-0330866 NRTH-1701697						
	DEED BOOK 1020 PG-00369						
	FULL MARKET VALUE	71,354					

STATE OF NEW YORK
 COUNTY - St Lawrence
 TOWN - Potsdam
 VILLAGE - Potsdam
 SWIS - 407403

2 0 1 2 T E N T A T I V E A S S E S S M E N T R O L L
 T A X A B L E SECTION OF THE ROLL - 1
 THESE ASSESSMENTS ARE ALSO USED FOR VILLAGE PURPOSES
 TAX MAP NUMBER SEQUENCE
 UNIFORM PERCENT OF VALUE IS 096.00
 UNIFORM PERCENT OF VALUE IS 096.00

PAGE 594
 VALUATION DATE-JUL 01, 2011
 TAXABLE STATUS DATE-MAR 01, 2012

TAX MAP PARCEL NUMBER	PROPERTY LOCATION & CLASS	ASSESSMENT	EXEMPTION CODE	VILLAGE	COUNTY	TOWN	SCHOOL
CURRENT OWNERS NAME	SCHOOL DISTRICT	LAND	TAX DESCRIPTION	TAXABLE VALUE			
CURRENT OWNERS ADDRESS	PARCEL SIZE/GRID COORD	TOTAL	SPECIAL DISTRICTS				ACCOUNT NO.

64.067-1-22	4, 4 1/2 Division St 230 3 Family Res						64.067-1-22 *****
Reeder David J	Potsdam 2 407402	7,200	VILLAGE TAXABLE VALUE	58,500			1- 17-15
89 Elm St	2012sp38500	58,500	COUNTY TAXABLE VALUE	58,500			
Potsdam, NY 13676	X		TOWN TAXABLE VALUE	58,500			
	89sp44000		SCHOOL TAXABLE VALUE	58,500			
PRIOR OWNER ON 3/01/2012	FRNT 65.00 DPTH 99.00						
Reeder David J	EAST-0330869 NRTH-1701761						
	DEED BOOK 2012 PG-4134						
	FULL MARKET VALUE	60,938					

64.067-1-23	2 Division St 210 1 Family Res		Basic Star 41854	0	0	0	64.067-1-23 *****
Rutella Jan	Potsdam 2 407402	6,800	VILLAGE TAXABLE VALUE	67,500			1- 21- 6
2 Division St	2002sp60000	67,500	COUNTY TAXABLE VALUE	67,500			28,800
Potsdam, NY 13676	88sp37500		TOWN TAXABLE VALUE	67,500			
	62x64x36x28x28x90		SCHOOL TAXABLE VALUE	38,700			
	FRNT 62.00 DPTH 78.00						
	BANK8888869						
	EAST-0330857 NRTH-1701823						
	DEED BOOK 2002 PG-9977						
	FULL MARKET VALUE	70,313					

64.067-1-24	37 Main St 210 1 Family Res		CW_15_VET/ 41161	0	11,520	11,520	64.067-1-24 *****
Burns Robert	Potsdam 2 407402	5,700	Enhanced S 41834	0	0	0	1- 35- 4
Burns Ellen	X	77,000	VILLAGE TAXABLE VALUE	77,000			
37 Main St	X		COUNTY TAXABLE VALUE	65,480			
Potsdam, NY 13676	X		TOWN TAXABLE VALUE	65,480			
	FRNT 48.00 DPTH 83.00		SCHOOL TAXABLE VALUE	17,290			
	EAST-0330852 NRTH-1701899						
	DEED BOOK 956 PG-00850						
	FULL MARKET VALUE	80,208					

64.067-1-26	43 1/2 Main St 210 1 Family Res						64.067-1-26 *****
Bond Steven J	Potsdam 2 407402	6,900	VILLAGE TAXABLE VALUE	63,000			1- 63-14
31 Market St	98sp44000	63,000	COUNTY TAXABLE VALUE	63,000			
Potsdam, NY 13676	X		TOWN TAXABLE VALUE	63,000			
	091984sp45000		SCHOOL TAXABLE VALUE	63,000			
	FRNT 44.00 DPTH 128.00						
	EAST-0331031 NRTH-1701879						
	DEED BOOK 1998 PG-8055						
	FULL MARKET VALUE	65,625					

STATE OF NEW YORK
 COUNTY - St Lawrence
 TOWN - Potsdam
 VILLAGE - Potsdam
 SWIS - 407403

2 0 1 2 T E N T A T I V E A S S E S S M E N T R O L L
 T A X A B L E SECTION OF THE ROLL - 1
 THESE ASSESSMENTS ARE ALSO USED FOR VILLAGE PURPOSES
 TAX MAP NUMBER SEQUENCE
 UNIFORM PERCENT OF VALUE IS 096.00
 UNIFORM PERCENT OF VALUE IS 096.00

PAGE 595
 VALUATION DATE-JUL 01, 2011
 TAXABLE STATUS DATE-MAR 01, 2012

TAX MAP PARCEL NUMBER	PROPERTY LOCATION & CLASS	ASSESSMENT	EXEMPTION CODE	VILLAGE	COUNTY	TOWN	SCHOOL
CURRENT OWNERS NAME	SCHOOL DISTRICT	LAND	TAX DESCRIPTION	TAXABLE VALUE			
CURRENT OWNERS ADDRESS	PARCEL SIZE/GRID COORD	TOTAL	SPECIAL DISTRICTS				ACCOUNT NO.

64.067-1-27	3A,3B Pierrepont Ave 220 2 Family Res Potsdam 2 407402	7,600	VILLAGE TAXABLE VALUE	79,000			1- 95- 8
Mahoney Cornelius	X	79,000	COUNTY TAXABLE VALUE	79,000			
Mahoney Jan	X		TOWN TAXABLE VALUE	79,000			
148 Birch Dr	X		SCHOOL TAXABLE VALUE	79,000			
Potsdam, NY 13676	50x158x55x132 FRNT 50.00 DPTH 145.00 EAST-0331081 NRTH-1701800 DEED BOOK 1000 PG-00792 FULL MARKET VALUE 82,292	82,292					

64.067-1-28	5 Pierrepont Ave 210 1 Family Res Potsdam 2 407402	8,700	VILLAGE TAXABLE VALUE	70,000			1-102-14
Carter Carl E	X	70,000	COUNTY TAXABLE VALUE	70,000			
67 Oak Knoll Dr	X		TOWN TAXABLE VALUE	70,000			
San Anselmo, CA 94960	X 55x117x5x65x55x156 FRNT 55.00 DPTH 166.00 BANK8888869 EAST-0331097 NRTH-1701753 DEED BOOK 1999 PG-4262 FULL MARKET VALUE 72,917	72,917	SCHOOL TAXABLE VALUE	70,000			

64.067-1-29	7A,7B Pierrepont Ave 220 2 Family Res Potsdam 2 407402	9,300	VILLAGE TAXABLE VALUE	90,000			1- 75- 1
YES Home Management LLC	X	90,000	COUNTY TAXABLE VALUE	90,000			
PO Box 5081	X		TOWN TAXABLE VALUE	90,000			
Potsdam, NY 13676	X 78x165x24x42x45x65x5x117 FRNT 78.00 DPTH 194.00 EAST-0331113 NRTH-1701686 DEED BOOK 2008 PG-16061 FULL MARKET VALUE 93,750	93,750	SCHOOL TAXABLE VALUE	90,000			

64.067-1-30	7 1/2 Pierrepont Ave 210 1 Family Res Potsdam 2 407402	8,100	VILLAGE TAXABLE VALUE	63,000			1- 89- 3
Beck Meaghan	X	63,000	COUNTY TAXABLE VALUE	63,000			
16 Chestnut St	X		TOWN TAXABLE VALUE	63,000			
Potsdam, NY 13676	X FRNT 50.00 DPTH 165.00 BANK8888289 EAST-0331154 NRTH-1701638 DEED BOOK 2007 PG-14159 FULL MARKET VALUE 65,625	65,625	SCHOOL TAXABLE VALUE	63,000			

STATE OF NEW YORK
 COUNTY - St Lawrence
 TOWN - Potsdam
 VILLAGE - Potsdam
 SWIS - 407403

2 0 1 2 T E N T A T I V E A S S E S S M E N T R O L L
 T A X A B L E SECTION OF THE ROLL - 1
 THESE ASSESSMENTS ARE ALSO USED FOR VILLAGE PURPOSES
 TAX MAP NUMBER SEQUENCE
 UNIFORM PERCENT OF VALUE IS 096.00
 UNIFORM PERCENT OF VALUE IS 096.00

PAGE 596
 VALUATION DATE-JUL 01, 2011
 TAXABLE STATUS DATE-MAR 01, 2012

TAX MAP PARCEL NUMBER	PROPERTY LOCATION & CLASS	ASSESSMENT	EXEMPTION CODE	VILLAGE	COUNTY	TOWN	SCHOOL
CURRENT OWNERS NAME	SCHOOL DISTRICT	LAND	TAX DESCRIPTION	TAXABLE VALUE			
CURRENT OWNERS ADDRESS	PARCEL SIZE/GRID COORD	TOTAL	SPECIAL DISTRICTS				ACCOUNT NO.

64.067-1-31	9 Pierrepont Ave 411 Apartment			VILLAGE TAXABLE VALUE	75,000		1- 64- 4
Fries Family Lmted Partnership	Potsdam 2 407402	13,800		COUNTY TAXABLE VALUE	75,000		
117 Leroy St	X	75,000		TOWN TAXABLE VALUE	75,000		
Potsdam, NY 13676	X			SCHOOL TAXABLE VALUE	75,000		
	X						
	FRNT 48.00 DPTH 83.00						
	EAST-0331210 NRTH-1701612						
	DEED BOOK 1116 PG-495						
	FULL MARKET VALUE	78,125					

64.067-1-32	3 Hamilton St 210 1 Family Res		Basic Star 41854		0	0	1- 34- 4
Savitskie Jeffrey	Potsdam 2 407402	5,700		VILLAGE TAXABLE VALUE	68,900	0	28,800
3 Hamilton St	X	68,900		COUNTY TAXABLE VALUE	68,900		
Potsdam, NY 13676	X			TOWN TAXABLE VALUE	68,900		
	92sp43000/94sp46000			SCHOOL TAXABLE VALUE	40,100		
	FRNT 82.00 DPTH 52.00						
	EAST-0331138 NRTH-1701576						
	DEED BOOK 2002 PG-8341						
	FULL MARKET VALUE	71,771					

64.067-1-34	5 Hamilton St 220 2 Family Res			VILLAGE TAXABLE VALUE	102,000		8-312- 8
Hitchman Richard D	Potsdam 2 407402	9,900		COUNTY TAXABLE VALUE	102,000		
Hitchman Rae A	2008sp110000	102,000		TOWN TAXABLE VALUE	102,000		
747 S Canton Rd	2004sp50000			SCHOOL TAXABLE VALUE	102,000		
Potsdam, NY 13676-4111	137x105x48x43x122						
	FRNT 137.00 DPTH 105.00						
	EAST-0331019 NRTH-1701571						
	DEED BOOK 2008 PG-10778						
	FULL MARKET VALUE	106,250					

64.067-1-35	7 Hamilton St 210 1 Family Res			VILLAGE TAXABLE VALUE	48,000		1- 62- 5
Gould Sandra	Potsdam 2 407402	5,700		COUNTY TAXABLE VALUE	48,000		
1407 Forest Holw	86sp37500/91sp34500	48,000		TOWN TAXABLE VALUE	48,000		
Missouri City, TX 77056	98sp38500			SCHOOL TAXABLE VALUE	48,000		
	X						
	FRNT 45.00 DPTH 91.00						
	BANK8888869						
	EAST-0330935 NRTH-1701562						
	DEED BOOK 1998 PG-14630						
	FULL MARKET VALUE	50,000					

STATE OF NEW YORK
 COUNTY - St Lawrence
 TOWN - Potsdam
 VILLAGE - Potsdam
 SWIS - 407403

2 0 1 2 T E N T A T I V E A S S E S S M E N T R O L L
 T A X A B L E SECTION OF THE ROLL - 1
 THESE ASSESSMENTS ARE ALSO USED FOR VILLAGE PURPOSES
 TAX MAP NUMBER SEQUENCE
 UNIFORM PERCENT OF VALUE IS 096.00
 UNIFORM PERCENT OF VALUE IS 096.00

PAGE 597
 VALUATION DATE-JUL 01, 2011
 TAXABLE STATUS DATE-MAR 01, 2012

TAX MAP PARCEL NUMBER	PROPERTY LOCATION & CLASS	ASSESSMENT	EXEMPTION CODE	VILLAGE	COUNTY	TOWN	SCHOOL
CURRENT OWNERS NAME	SCHOOL DISTRICT	LAND	TAX DESCRIPTION		TAXABLE VALUE		
CURRENT OWNERS ADDRESS	PARCEL SIZE/GRID COORD	TOTAL	SPECIAL DISTRICTS				ACCOUNT NO.

64.067-1-36	9 Hamilton St 210 1 Family Res Potsdam 2 407402	5,900	Enhanced S 41834	0	0	0	1- 5- 4 59,710
Morin Cynthia M	x	60,000	VILLAGE TAXABLE VALUE		60,000		
9 Hamilton St	2006sp60000 98sp48000		COUNTY TAXABLE VALUE		60,000		
Potsdam, NY 13676	44x103		TOWN TAXABLE VALUE		60,000		
	FRNT 44.00 DPTH 103.00		SCHOOL TAXABLE VALUE		290		
	EAST-0330889 NRTH-1701562						
	DEED BOOK 2006 PG-14397						
	FULL MARKET VALUE	62,500					

64.067-1-37	11 Hamilton St 210 1 Family Res Potsdam 2 407402	6,600	VILLAGE TAXABLE VALUE		77,000		1- 41-12
Crawford Jennifer Elizabeth	2007sp77000	77,000	COUNTY TAXABLE VALUE		77,000		
1339 Ester Dr	90sp46000/92sp53000		TOWN TAXABLE VALUE		77,000		
Burlington, On L7P 1LCanada	2011sp90000		SCHOOL TAXABLE VALUE		77,000		
	FRNT 52.00 DPTH 103.00						
	BANK11111111						
	EAST-0330846 NRTH-1701562						
	DEED BOOK 2011 PG-11116						
	FULL MARKET VALUE	80,208					

64.067-1-38	15 Hamilton St 220 2 Family Res Potsdam 2 407402	6,700	VILLAGE TAXABLE VALUE		44,700		1- 77- 4
Langevin Debbie	X	44,700	COUNTY TAXABLE VALUE		44,700		
DBA D.J. Realty	X		TOWN TAXABLE VALUE		44,700		
PO Box 163	X		SCHOOL TAXABLE VALUE		44,700		
Massena, NY 13662	X						
	FRNT 60.00 DPTH 91.00						
	EAST-0330777 NRTH-1701562						
	DEED BOOK 2009 PG-6144						
	FULL MARKET VALUE	46,563					

64.067-1-39	17 Hamilton St 210 1 Family Res Potsdam 2 407402	5,300	VILLAGE TAXABLE VALUE		74,000		1- 33- 2
Zirn Nicholas A	2011sp75500	74,000	COUNTY TAXABLE VALUE		74,000		
Johnson Sara E	X		TOWN TAXABLE VALUE		74,000		
17 Hamilton St	87sp41000/89sp40600		SCHOOL TAXABLE VALUE		74,000		
Potsdam, NY 13676-2024	FRNT 38.00 DPTH 98.00						
	BANK88888830						
	EAST-0330729 NRTH-1701562						
	DEED BOOK 2011 PG-14024						
	FULL MARKET VALUE	77,083					

STATE OF NEW YORK
 COUNTY - St Lawrence
 TOWN - Potsdam
 VILLAGE - Potsdam
 SWIS - 407403

2 0 1 2 T E N T A T I V E A S S E S S M E N T R O L L
 T A X A B L E SECTION OF THE ROLL - 1
 THESE ASSESSMENTS ARE ALSO USED FOR VILLAGE PURPOSES
 TAX MAP NUMBER SEQUENCE
 UNIFORM PERCENT OF VALUE IS 096.00
 UNIFORM PERCENT OF VALUE IS 096.00

PAGE 598
 VALUATION DATE-JUL 01, 2011
 TAXABLE STATUS DATE-MAR 01, 2012

TAX MAP PARCEL NUMBER	PROPERTY LOCATION & CLASS	ASSESSMENT	EXEMPTION CODE	VILLAGE	COUNTY	TOWN	SCHOOL
CURRENT OWNERS NAME	SCHOOL DISTRICT	LAND	TAX DESCRIPTION		TAXABLE VALUE		
CURRENT OWNERS ADDRESS	PARCEL SIZE/GRID COORD	TOTAL	SPECIAL DISTRICTS			ACCOUNT NO.	
***** 64.067-1-40 *****							
19 Hamilton St						1-105- 6	
64.067-1-40	210 1 Family Res		Basic Star 41854	0	0	0	28,800
Hayes Daniel	Potsdam 2 407402	6,100	VILLAGE TAXABLE VALUE		62,500		
Hayes Ellen	X	62,500	COUNTY TAXABLE VALUE		62,500		
19 Hamilton St	84sp31000		TOWN TAXABLE VALUE		62,500		
Potsdam, NY 13676	46x103x46x100		SCHOOL TAXABLE VALUE		33,700		
	FRNT 46.00 DPTH 101.50						
	EAST-0330688 NRTH-1701564						
	DEED BOOK 912 PG-00569						
	FULL MARKET VALUE	65,104					
***** 64.067-1-41 *****							
21 Hamilton St						1- 91- 2	
64.067-1-41	210 1 Family Res		Vet - Comb 41131	0	17,125	17,125	0
Sullivan Leslie	Potsdam 2 407402	7,200	Vet - Comb 41137	17,125	0	0	0
21 Hamilton St	X	68,500	Enhanced S 41834	0	0	0	59,710
Potsdam, NY 13676	X		VILLAGE TAXABLE VALUE		51,375		
	55x127x55x103		COUNTY TAXABLE VALUE		51,375		
	FRNT 55.00 DPTH 115.00		TOWN TAXABLE VALUE		51,375		
	EAST-0330639 NRTH-1701560		SCHOOL TAXABLE VALUE		8,790		
	DEED BOOK 00000						
	FULL MARKET VALUE	71,354					
***** 64.067-1-42 *****							
23 Hamilton St						1- 71-15	
64.067-1-42	210 1 Family Res		Basic Star 41854	0	0	0	28,800
Horner Margaret G	Potsdam 2 407402	7,200	VILLAGE TAXABLE VALUE		54,000		
23 Hamilton St	2000sp44000	54,000	COUNTY TAXABLE VALUE		54,000		
Potsdam, NY 13676	X		TOWN TAXABLE VALUE		54,000		
	50x132x50x127		SCHOOL TAXABLE VALUE		25,200		
	FRNT 50.00 DPTH 129.50						
	BANK8888869						
	EAST-0330585 NRTH-1701560						
	DEED BOOK 2000 PG-19467						
	FULL MARKET VALUE	56,250					
***** 64.067-1-43 *****							
25 Hamilton St						1- 89-15	
64.067-1-43	210 1 Family Res		Basic Star 41854	0	0	0	28,800
Kie Gregory E	Potsdam 2 407402	7,400	VILLAGE TAXABLE VALUE		70,000		
Kie Rebecca S	2004sp53500	70,000	COUNTY TAXABLE VALUE		70,000		
25 Hamilton St	85sp41500/92sp48000		TOWN TAXABLE VALUE		70,000		
Potsdam, NY 13676	55x112x55x128		SCHOOL TAXABLE VALUE		41,200		
	FRNT 55.00 DPTH 120.00						
	BANK8888830						
	EAST-0330532 NRTH-1701557						
	DEED BOOK 2006 PG-11686						
	FULL MARKET VALUE	72,917					

STATE OF NEW YORK
 COUNTY - St Lawrence
 TOWN - Potsdam
 VILLAGE - Potsdam
 SWIS - 407403

2 0 1 2 T E N T A T I V E A S S E S S M E N T R O L L
 T A X A B L E SECTION OF THE ROLL - 1
 THESE ASSESSMENTS ARE ALSO USED FOR VILLAGE PURPOSES
 TAX MAP NUMBER SEQUENCE
 UNIFORM PERCENT OF VALUE IS 096.00
 UNIFORM PERCENT OF VALUE IS 096.00

PAGE 599
 VALUATION DATE-JUL 01, 2011
 TAXABLE STATUS DATE-MAR 01, 2012

TAX MAP PARCEL NUMBER	PROPERTY LOCATION & CLASS	ASSESSMENT	EXEMPTION CODE-----VILLAGE-----	COUNTY-----	TOWN-----	SCHOOL
CURRENT OWNERS NAME	SCHOOL DISTRICT	LAND	TAX DESCRIPTION	TAXABLE VALUE		
CURRENT OWNERS ADDRESS	PARCEL SIZE/GRID COORD	TOTAL	SPECIAL DISTRICTS	ACCOUNT NO.		

64.067-1-44	27 Hamilton St 210 1 Family Res		Basic Star 41854	0	0	0 28,800
Brownlee Bruce	Potsdam 2 407402	8,900	VILLAGE TAXABLE VALUE		83,500	
Collen Robin	2001sp76250	83,500	COUNTY TAXABLE VALUE		83,500	
27 Hamilton St	91sp52500		TOWN TAXABLE VALUE		83,500	
Potsdam, NY 13676	88x130x86x112		SCHOOL TAXABLE VALUE		54,700	
	FRNT 88.00 DPTH 121.00					
	EAST-0330465 NRTH-1701558					
	DEED BOOK 2001 PG-17772					
	FULL MARKET VALUE	86,979				

64.067-2-1	1 Riverview Dr 465 Prof. bldg.		VILLAGE TAXABLE VALUE		184,000	1-106-10
Howlett Stacey	Potsdam 2 407402	30,800	COUNTY TAXABLE VALUE		184,000	
One Riverview Drive LLC	Ref1998/11600	184,000	TOWN TAXABLE VALUE		184,000	
1 Riverview Dr	Original Deed 896/962		SCHOOL TAXABLE VALUE		184,000	
Potsdam, NY 13676	144xvar					
	FRNT 144.00 DPTH 148.00					
	EAST-0330329 NRTH-1701360					
	DEED BOOK 2011 PG-8289					
	FULL MARKET VALUE	191,667				

64.067-2-2	28 Hamilton St 210 1 Family Res		Basic Star 41854	0	0	0 28,800
Dow Tracy A	Potsdam 2 407402	6,400	VILLAGE TAXABLE VALUE		70,000	
28 Hamilton St	89sp55500/93sp59000	70,000	COUNTY TAXABLE VALUE		70,000	
Potsdam, NY 13676	X		TOWN TAXABLE VALUE		70,000	
	51x103x48x94		SCHOOL TAXABLE VALUE		41,200	
	FRNT 51.00 DPTH 98.50					
	BANK8888869					
	EAST-0330460 NRTH-1701412					
	DEED BOOK 1094 PG-318					
	FULL MARKET VALUE	72,917				

64.067-2-3	24,26 Hamilton St 220 2 Family Res		VILLAGE TAXABLE VALUE		53,000	1- 79- 9
Schneider Adam J	Potsdam 2 407402	7,800	COUNTY TAXABLE VALUE		53,000	
245 County Route 59	2000sp40000	53,000	TOWN TAXABLE VALUE		53,000	
Potsdam, NY 13676	X		SCHOOL TAXABLE VALUE		53,000	
	71x112x59x106					
	FRNT 71.00 DPTH 109.00					
	BANK8888870					
	EAST-0330518 NRTH-1701416					
	DEED BOOK 2000 PG-23706					
	FULL MARKET VALUE	55,208				

STATE OF NEW YORK
 COUNTY - St Lawrence
 TOWN - Potsdam
 VILLAGE - Potsdam
 SWIS - 407403

2 0 1 2 T E N T A T I V E A S S E S S M E N T R O L L
 T A X A B L E SECTION OF THE ROLL - 1
 THESE ASSESSMENTS ARE ALSO USED FOR VILLAGE PURPOSES
 TAX MAP NUMBER SEQUENCE
 UNIFORM PERCENT OF VALUE IS 096.00
 UNIFORM PERCENT OF VALUE IS 096.00

PAGE 600
 VALUATION DATE-JUL 01, 2011
 TAXABLE STATUS DATE-MAR 01, 2012

TAX MAP PARCEL NUMBER	PROPERTY LOCATION & CLASS	ASSESSMENT	EXEMPTION CODE	VILLAGE	COUNTY	TOWN	SCHOOL
CURRENT OWNERS NAME	SCHOOL DISTRICT	LAND	TAX DESCRIPTION	TAXABLE VALUE			
CURRENT OWNERS ADDRESS	PARCEL SIZE/GRID COORD	TOTAL	SPECIAL DISTRICTS				ACCOUNT NO.

64.067-2-4	20,22 Hamilton St 220 2 Family Res		Enhanced S 41834	0	0	0	59,710
Dodds Barbara Jean (LU)	Potsdam 2 407402	7,800	VILLAGE TAXABLE VALUE		70,000		
22 Hamilton St	X	70,000	COUNTY TAXABLE VALUE		70,000		
Potsdam, NY 13676	X		TOWN TAXABLE VALUE		70,000		
	87x90xvar		SCHOOL TAXABLE VALUE		10,290		
	FRNT 87.00 DPTH 116.00						
	EAST-0330589 NRTH-1701412						
	DEED BOOK 2006 PG-19165						
	FULL MARKET VALUE	72,917					

64.067-2-5	16 Hamilton St 210 1 Family Res		Basic Star 41854	0	0	0	28,800
Burns Jeanette E	Potsdam 2 407402	7,300	VILLAGE TAXABLE VALUE		66,000		
16 Hamilton St	2000sp58000	66,000	COUNTY TAXABLE VALUE		66,000		
Potsdam, NY 13676	87sp44000/94sp45200		TOWN TAXABLE VALUE		66,000		
	77x91x52x3x25x90		SCHOOL TAXABLE VALUE		37,200		
	FRNT 77.00 DPTH 89.00						
	EAST-0330670 NRTH-1701434						
	DEED BOOK 2000 PG-11543						
	FULL MARKET VALUE	68,750					

64.067-2-6	14 Hamilton St 210 1 Family Res		Basic Star 41854	0	0	0	28,800
Higgins Robert Gene Jr	Potsdam 2 407402	7,000	VILLAGE TAXABLE VALUE		98,000		
Higgins Kathryn G	92sp68000	98,000	COUNTY TAXABLE VALUE		98,000		
14 Hamilton St	2007sp98000		TOWN TAXABLE VALUE		98,000		
Potsdam, NY 13676	66x94x69x89		SCHOOL TAXABLE VALUE		69,200		
	FRNT 66.00 DPTH 91.50						
	EAST-0330743 NRTH-1701434						
	DEED BOOK 2007 PG-11029						
	FULL MARKET VALUE	102,083					

64.067-2-7	12 Hamilton St 220 2 Family Res						1-105- 5
Mccloskey John J	Potsdam 2 407402	7,300	VILLAGE TAXABLE VALUE		68,500		
74 Cayuga St	91sp55500	68,500	COUNTY TAXABLE VALUE		68,500		
Seneca Falls, NY 13148	X		TOWN TAXABLE VALUE		68,500		
	X		SCHOOL TAXABLE VALUE		68,500		
	FRNT 66.00 DPTH 99.00						
	EAST-0330808 NRTH-1701439						
	DEED BOOK 1051 PG-00381						
	FULL MARKET VALUE	71,354					

STATE OF NEW YORK
 COUNTY - St Lawrence
 TOWN - Potsdam
 VILLAGE - Potsdam
 SWIS - 407403

2 0 1 2 T E N T A T I V E A S S E S S M E N T R O L L
 T A X A B L E SECTION OF THE ROLL - 1
 THESE ASSESSMENTS ARE ALSO USED FOR VILLAGE PURPOSES
 TAX MAP NUMBER SEQUENCE
 UNIFORM PERCENT OF VALUE IS 096.00
 UNIFORM PERCENT OF VALUE IS 096.00

PAGE 601
 VALUATION DATE-JUL 01, 2011
 TAXABLE STATUS DATE-MAR 01, 2012

TAX MAP PARCEL NUMBER	PROPERTY LOCATION & CLASS	ASSESSMENT	EXEMPTION CODE	VILLAGE	COUNTY	TOWN	SCHOOL
CURRENT OWNERS NAME	SCHOOL DISTRICT	LAND	TAX DESCRIPTION	TAXABLE VALUE			
CURRENT OWNERS ADDRESS	PARCEL SIZE/GRID COORD	TOTAL	SPECIAL DISTRICTS				ACCOUNT NO.

64.067-2-8	10 Hamilton St 210 1 Family Res		Basic Star 41854	0	0	0	1- 37-13 28,800
Lee Marijke H	Potsdam 2 407402	7,600	VILLAGE TAXABLE VALUE		65,000		
10 Hamilton St	96sp47400	65,000	COUNTY TAXABLE VALUE		65,000		
Potsdam, NY 13676	86sp41000		TOWN TAXABLE VALUE		65,000		
	65x108x65x110 90Sp55000		SCHOOL TAXABLE VALUE		36,200		
	FRNT 65.00 DPTH 109.00						
	EAST-0330878 NRTH-1701439						
	DEED BOOK 1100 PG-1123						
	FULL MARKET VALUE	67,708					

64.067-2-9	8 Hamilton St 220 2 Family Res		Basic Star 41854	0	0	0	1- 47- 6 28,800
Willmart Laurel D	Potsdam 2 407402	7,300	VILLAGE TAXABLE VALUE		64,000		
8 Hamilton St	X	64,000	COUNTY TAXABLE VALUE		64,000		
Potsdam, NY 13676-2081	X		TOWN TAXABLE VALUE		64,000		
	X		SCHOOL TAXABLE VALUE		35,200		
	FRNT 66.00 DPTH 99.00						
	EAST-0330945 NRTH-1701441						
	DEED BOOK 2009 PG-2949						
	FULL MARKET VALUE	66,667					

64.067-2-10.1	6 Hamilton St 210 1 Family Res		Basic Star 41854	0	0	0	1- 31-11 28,800
Foster Selma	Potsdam 2 407402	8,300	VILLAGE TAXABLE VALUE		68,500		
6 Hamilton St	Ref1064/162	68,500	COUNTY TAXABLE VALUE		68,500		
Potsdam, NY 13676	X		TOWN TAXABLE VALUE		68,500		
	X		SCHOOL TAXABLE VALUE		39,700		
	FRNT 66.00 DPTH 129.00						
	EAST-0331003 NRTH-1701420						
	DEED BOOK 899 PG-00679						
	FULL MARKET VALUE	71,354					

64.067-2-11	4 Hamilton St 230 3 Family Res						1- 63-10
YES Home Management LLC	Potsdam 2 407402	5,600	VILLAGE TAXABLE VALUE		62,500		
PO Box 5081	2007sp125000<	62,500	COUNTY TAXABLE VALUE		62,500		
Potsdam, NY 13676	92sp24000		TOWN TAXABLE VALUE		62,500		
	40x108x70x99		SCHOOL TAXABLE VALUE		62,500		
	FRNT 32.00 DPTH 106.50						
	EAST-0331070 NRTH-1701434						
	DEED BOOK 2007 PG-17985						
	FULL MARKET VALUE	65,104					

STATE OF NEW YORK
 COUNTY - St Lawrence
 TOWN - Potsdam
 VILLAGE - Potsdam
 SWIS - 407403

2 0 1 2 T E N T A T I V E A S S E S S M E N T R O L L
 T A X A B L E SECTION OF THE ROLL - 1
 THESE ASSESSMENTS ARE ALSO USED FOR VILLAGE PURPOSES
 TAX MAP NUMBER SEQUENCE
 UNIFORM PERCENT OF VALUE IS 096.00
 UNIFORM PERCENT OF VALUE IS 096.00

PAGE 602
 VALUATION DATE-JUL 01, 2011
 TAXABLE STATUS DATE-MAR 01, 2012

TAX MAP PARCEL NUMBER	PROPERTY LOCATION & CLASS	ASSESSMENT	EXEMPTION CODE	VILLAGE	COUNTY	TOWN	SCHOOL
CURRENT OWNERS NAME	SCHOOL DISTRICT	LAND	TAX DESCRIPTION	TAXABLE VALUE			
CURRENT OWNERS ADDRESS	PARCEL SIZE/GRID COORD	TOTAL	SPECIAL DISTRICTS				ACCOUNT NO.

64.067-2-12	2 Hamilton St 220 2 Family Res Potsdam 2 407402	7,100	VILLAGE TAXABLE VALUE	61,500			1- 96-14
YES Home Management LLC	92sp75100<	61,500	COUNTY TAXABLE VALUE	61,500			
PO Box 5081	2007sp125000<		TOWN TAXABLE VALUE	61,500			
Potsdam, NY 13676	55x125x70x108 FRNT 55.00 DPTH 103.50 EAST-0331122 NRTH-1701445 DEED BOOK 2007 PG-17985 FULL MARKET VALUE 64,063		SCHOOL TAXABLE VALUE	61,500			

64.067-2-13	11 Pierrepont Ave 418 Inn/lodge Potsdam 2 407402	24,300	VILLAGE TAXABLE VALUE	120,000			1- 87-11
Agonian Sorority Inc	X	120,000	COUNTY TAXABLE VALUE	120,000			
c/o Colleen Siliak	X		TOWN TAXABLE VALUE	120,000			
711 Cascade Rd	X		SCHOOL TAXABLE VALUE	120,000			
Pittsburgh, PA 15221	X FRNT 70.00 DPTH 165.00 EAST-0331218 NRTH-1701505 DEED BOOK 376 PG-00390 FULL MARKET VALUE 125,000						

64.067-2-14	13 Pierrepont Ave 220 2 Family Res Potsdam 2 407402	11,200	VILLAGE TAXABLE VALUE	119,000			1- 69-13
Schatz Frederick D	2008sp131000	119,000	COUNTY TAXABLE VALUE	119,000			
13 Pierrepont Ave	X		TOWN TAXABLE VALUE	119,000			
Potsdam, NY 13676	87sp42000 FRNT 112.00 DPTH 165.00 BANK8888830 EAST-0331263 NRTH-1701424 DEED BOOK 2008 PG-21715 FULL MARKET VALUE 123,958		SCHOOL TAXABLE VALUE	119,000			

64.067-2-15	15 Pierrepont Ave 483 Converted Re Potsdam 2 407402	24,900	VILLAGE TAXABLE VALUE	115,000			1- 99-11
Ferriter James	93sp86249	115,000	COUNTY TAXABLE VALUE	115,000			
Ferriter Linda	X		TOWN TAXABLE VALUE	115,000			
15 Pierrepont Ave	X		SCHOOL TAXABLE VALUE	115,000			
Potsdam, NY 13676	FRNT 78.00 DPTH 166.00 EAST-0331311 NRTH-1701337 DEED BOOK 1073 PG-733 FULL MARKET VALUE 119,792						

STATE OF NEW YORK
 COUNTY - St Lawrence
 TOWN - Potsdam
 VILLAGE - Potsdam
 SWIS - 407403

2 0 1 2 T E N T A T I V E A S S E S S M E N T R O L L
 T A X A B L E SECTION OF THE ROLL - 1
 THESE ASSESSMENTS ARE ALSO USED FOR VILLAGE PURPOSES
 TAX MAP NUMBER SEQUENCE
 UNIFORM PERCENT OF VALUE IS 096.00
 UNIFORM PERCENT OF VALUE IS 096.00

PAGE 603
 VALUATION DATE-JUL 01, 2011
 TAXABLE STATUS DATE-MAR 01, 2012

TAX MAP PARCEL NUMBER	PROPERTY LOCATION & CLASS	ASSESSMENT	EXEMPTION CODE	VILLAGE	COUNTY	TOWN	SCHOOL
CURRENT OWNERS NAME	SCHOOL DISTRICT	LAND	TAX DESCRIPTION	TAXABLE VALUE			
CURRENT OWNERS ADDRESS	PARCEL SIZE/GRID COORD	TOTAL	SPECIAL DISTRICTS	ACCOUNT NO.			

64.067-2-16.1	30 Bay St 17 Pierrepont Av			64.067-2-16.1		1-	4-15.1
Porter Clark R	220 2 Family Res		VILLAGE TAXABLE VALUE	70,000			
559D County Route 24	Potsdam 2 407402	12,300	COUNTY TAXABLE VALUE	70,000			
Gouverneur, NY 13642	99sp62000	70,000	TOWN TAXABLE VALUE	70,000			
	84sp55000		SCHOOL TAXABLE VALUE	70,000			
	051384sp55000						
	FRNT 130.00 DPTH 185.00						
	EAST-0331361 NRTH-1701260						
	DEED BOOK 1999 PG-22425						
	FULL MARKET VALUE	72,917					

64.067-2-17	28 Bay St			64.067-2-17		1-	69- 7
O'Brien Timothy J	210 1 Family Res		Vet - Wart 41121	0	11,520	11,520	0
O'Brien Mary Elizabeth	Potsdam 2 407402	11,200	Vet - Wart 41127	11,520	0	0	0
28 Bay St	X	185,000	Basic Star 41854	0	0	0	28,800
Potsdam, NY 13676	X		VILLAGE TAXABLE VALUE		173,480		
	109x165x40x140x40		COUNTY TAXABLE VALUE		173,480		
	FRNT 114.00 DPTH 168.00		TOWN TAXABLE VALUE		173,480		
	BANK8888869		SCHOOL TAXABLE VALUE		156,200		
	EAST-0331182 NRTH-1701283						
	DEED BOOK 2006 PG-13389						
	FULL MARKET VALUE	192,708					

64.067-2-18	26 Bay St			64.067-2-18		1-	44- 3
Lynch Shannon	210 1 Family Res		VILLAGE TAXABLE VALUE	60,000			
447 E 78 St	Potsdam 2 407402	10,500	COUNTY TAXABLE VALUE	60,000			
New York, NY 10021	96sp24000	60,000	TOWN TAXABLE VALUE	60,000			
	2005sp60000		SCHOOL TAXABLE VALUE	60,000			
	85sp42600/92sp50000						
	FRNT 93.00 DPTH 165.00						
	BANK8888830						
	EAST-0331095 NRTH-1701297						
	DEED BOOK 2005 PG-12831						
	FULL MARKET VALUE	62,500					

64.067-2-19.1	24 Bay St			64.067-2-19.1		1-	44-13
Gordon Debra A	220 2 Family Res		VILLAGE TAXABLE VALUE	85,000			
27A Grant St	Potsdam 2 407402	8,800	COUNTY TAXABLE VALUE	85,000			
Potsdam, NY 13676	83sp41500/87sp47900	85,000	TOWN TAXABLE VALUE	85,000			
	2002sp37500		SCHOOL TAXABLE VALUE	85,000			
	2009sp81632						
	FRNT 72.00 DPTH 135.00						
	EAST-0331005 NRTH-1701295						
	DEED BOOK 2009 PG-5102						
	FULL MARKET VALUE	88,542					

STATE OF NEW YORK
 COUNTY - St Lawrence
 TOWN - Potsdam
 VILLAGE - Potsdam
 SWIS - 407403

2 0 1 2 T E N T A T I V E A S S E S S M E N T R O L L
 T A X A B L E SECTION OF THE ROLL - 1
 THESE ASSESSMENTS ARE ALSO USED FOR VILLAGE PURPOSES
 TAX MAP NUMBER SEQUENCE
 UNIFORM PERCENT OF VALUE IS 096.00
 UNIFORM PERCENT OF VALUE IS 096.00

PAGE 604
 VALUATION DATE-JUL 01, 2011
 TAXABLE STATUS DATE-MAR 01, 2012

TAX MAP PARCEL NUMBER	PROPERTY LOCATION & CLASS	ASSESSMENT	EXEMPTION CODE	VILLAGE	COUNTY	TOWN	SCHOOL
CURRENT OWNERS NAME	SCHOOL DISTRICT	LAND	TAX DESCRIPTION	TAXABLE VALUE			
CURRENT OWNERS ADDRESS	PARCEL SIZE/GRID COORD	TOTAL	SPECIAL DISTRICTS			ACCOUNT NO.	

64.067-2-20	22 Bay St 210 1 Family Res Potsdam 2 407402	9,300	Basic Star 41854	0	0	0	28,800
Furgison James D	2006sp37000	92,500	VILLAGE TAXABLE VALUE		92,500		
Furgison Shannon M	X		COUNTY TAXABLE VALUE		92,500		
22 Bay St	X		TOWN TAXABLE VALUE		92,500		
Potsdam, NY 13676	FRNT 66.00 DPTH 165.00 EAST-0330943 NRTH-1701303 DEED BOOK 2011 PG-17715 FULL MARKET VALUE	96,354	SCHOOL TAXABLE VALUE		63,700		

64.067-2-21	20 Bay St 210 1 Family Res Potsdam 2 407402	9,300	Vet - Wart 41121	0	10,875	10,875	0
Davis Alpheus G	X	72,500	Vet - Wart 41127	10,875	0	0	0
20 Bay St	X		Enhanced S 41834	0	0	0	59,710
Potsdam, NY 13676	X FRNT 66.00 DPTH 165.00 EAST-0330878 NRTH-1701310 DEED BOOK 586 PG-00253 FULL MARKET VALUE	75,521	VILLAGE TAXABLE VALUE		61,625		

64.067-2-22	18 Bay St 220 2 Family Res Potsdam 2 407402	9,300	VILLAGE TAXABLE VALUE		105,000		
YES Home Management LLC	98sp50000	105,000	COUNTY TAXABLE VALUE		105,000		
PO Box 5081	2008sp115000		TOWN TAXABLE VALUE		105,000		
Potsdam, NY 13676	FRNT 66.00 DPTH 165.00 EAST-0330812 NRTH-1701310 DEED BOOK 2008 PG-10500 FULL MARKET VALUE	109,375	SCHOOL TAXABLE VALUE		105,000		

64.067-2-23	16 Bay St 210 1 Family Res Potsdam 2 407402	9,400	Basic Star 41854	0	0	0	28,800
Manzotti Vilma	95sp44500	81,500	VILLAGE TAXABLE VALUE		81,500		
16 Bay St	X		COUNTY TAXABLE VALUE		81,500		
Potsdam, NY 13676	X FRNT 68.00 DPTH 164.00 EAST-0330752 NRTH-1701312 DEED BOOK 1092 PG-15 FULL MARKET VALUE	84,896	TOWN TAXABLE VALUE		81,500		

STATE OF NEW YORK
 COUNTY - St Lawrence
 TOWN - Potsdam
 VILLAGE - Potsdam
 SWIS - 407403

2 0 1 2 T E N T A T I V E A S S E S S M E N T R O L L
 T A X A B L E SECTION OF THE ROLL - 1
 THESE ASSESSMENTS ARE ALSO USED FOR VILLAGE PURPOSES
 TAX MAP NUMBER SEQUENCE
 UNIFORM PERCENT OF VALUE IS 096.00
 UNIFORM PERCENT OF VALUE IS 096.00

PAGE 605
 VALUATION DATE-JUL 01, 2011
 TAXABLE STATUS DATE-MAR 01, 2012

TAX MAP PARCEL NUMBER	PROPERTY LOCATION & CLASS	ASSESSMENT	EXEMPTION CODE	VILLAGE	COUNTY	TOWN	SCHOOL
CURRENT OWNERS NAME	SCHOOL DISTRICT	LAND	TAX DESCRIPTION	TAXABLE VALUE			
CURRENT OWNERS ADDRESS	PARCEL SIZE/GRID COORD	TOTAL	SPECIAL DISTRICTS				ACCOUNT NO.

64.067-2-24	14 Bay St 220 2 Family Res		VILLAGE TAXABLE VALUE	64,700			1- 51- 3
Brown Jeremy D	Potsdam 2 407402	8,200	COUNTY TAXABLE VALUE	64,700			
Brown Rebeca S	99sp28000	64,700	TOWN TAXABLE VALUE	64,700			
214 Meadville St	2005sp59000		SCHOOL TAXABLE VALUE	64,700			
Edinboro, PA 16412	10088332000						
	FRNT 52.00 DPTH 164.00						
	BANK8888830						
	EAST-0330685 NRTH-1701312						
	DEED BOOK 2010 PG-10757						
	FULL MARKET VALUE	67,396					

64.067-2-25	12 Bay St 210 1 Family Res		VILLAGE TAXABLE VALUE	64,000			1- 44- 5
Rogers Scott A	Potsdam 2 407402	7,500	COUNTY TAXABLE VALUE	64,000			
9 Clarkson Ave	2007sp70000	64,000	TOWN TAXABLE VALUE	64,000			
Massena, NY 13662	2009sp70000		SCHOOL TAXABLE VALUE	64,000			
	X						
	FRNT 52.00 DPTH 132.00						
	EAST-0330629 NRTH-1701295						
	DEED BOOK 2009 PG-18276						
	FULL MARKET VALUE	66,667					

64.067-2-26	10 Bay St 210 1 Family Res		VILLAGE TAXABLE VALUE	65,000			1- 60-15
Porter Clark R	Potsdam 2 407402	7,700	COUNTY TAXABLE VALUE	65,000			
559D County Route 24	08sp29000	65,000	TOWN TAXABLE VALUE	65,000			
Gouverneur, NY 13642	X		SCHOOL TAXABLE VALUE	65,000			
	X						
	FRNT 54.00 DPTH 132.00						
	EAST-0330581 NRTH-1701291						
	DEED BOOK 2008 PG-480						
	FULL MARKET VALUE	67,708					

64.067-2-27	8 Bay St 220 2 Family Res		VILLAGE TAXABLE VALUE	72,500			1- 7- 8
Leuthauser Mark	Potsdam 2 407402	7,700	COUNTY TAXABLE VALUE	72,500			
Leuthauser Jeanne	X	72,500	TOWN TAXABLE VALUE	72,500			
PO Box 175	X		SCHOOL TAXABLE VALUE	72,500			
Hannawa Falls, NY 13647	89sp26700						
	FRNT 54.00 DPTH 132.00						
	EAST-0330525 NRTH-1701289						
	DEED BOOK 1027 PG-00273						
	FULL MARKET VALUE	75,521					

STATE OF NEW YORK
 COUNTY - St Lawrence
 TOWN - Potsdam
 VILLAGE - Potsdam
 SWIS - 407403

2 0 1 2 T E N T A T I V E A S S E S S M E N T R O L L
 T A X A B L E SECTION OF THE ROLL - 1
 THESE ASSESSMENTS ARE ALSO USED FOR VILLAGE PURPOSES
 TAX MAP NUMBER SEQUENCE
 UNIFORM PERCENT OF VALUE IS 096.00
 UNIFORM PERCENT OF VALUE IS 096.00

PAGE 606
 VALUATION DATE-JUL 01, 2011
 TAXABLE STATUS DATE-MAR 01, 2012

TAX MAP PARCEL NUMBER	PROPERTY LOCATION & CLASS	ASSESSMENT	EXEMPTION CODE	VILLAGE	COUNTY	TOWN	SCHOOL
CURRENT OWNERS NAME	SCHOOL DISTRICT	LAND	TAX DESCRIPTION	TAXABLE VALUE			
CURRENT OWNERS ADDRESS	PARCEL SIZE/GRID COORD	TOTAL	SPECIAL DISTRICTS				ACCOUNT NO.

64.067-2-28	6 1/2 Bay St			64.067-2-28			1- 26- 7
Lyndaker Karrie	210 1 Family Res		VILLAGE TAXABLE VALUE	92,500			
6 Carol Dr	Potsdam 2 407402	5,900	COUNTY TAXABLE VALUE	92,500			
Adams, NY 13605	2002sp87500<	92,500	TOWN TAXABLE VALUE	92,500			
	2005sp97000<		SCHOOL TAXABLE VALUE	92,500			
	2001sp74250<						
	FRNT 36.00 DPTH 133.00						
	BANK8888173						
	EAST-0330481 NRTH-1701287						
	DEED BOOK 2008 PG-17030						
	FULL MARKET VALUE	96,354					

64.067-2-29	6 Bay St			64.067-2-29			1- 26- 6
Lyndaker Karrie	311 Res vac land		VILLAGE TAXABLE VALUE	6,800			
6 Carol Dr	Potsdam 2 407402	6,800	COUNTY TAXABLE VALUE	6,800			
Adams, NY 13605	91sp48000<	6,800	TOWN TAXABLE VALUE	6,800			
	2001sp74250<		SCHOOL TAXABLE VALUE	6,800			
	90x96x13x42x50x133						
	FRNT 90.00 DPTH 133.00						
	BANK8888173						
	EAST-0330422 NRTH-1701272						
	DEED BOOK 2008 PG-17030						
	FULL MARKET VALUE	7,083					

64.067-3-1./1	51 Main St			64.067-3-1./1			
Clarkson University	613 College/univ		Part Non P 49560	409,996	409,996	409,996	409,996
Attn: Dir Fin Operations	Potsdam 2 407402	0	VILLAGE TAXABLE VALUE	207,004			
PO Box 5546	Re: Lewis House Bldg 565	617,000	COUNTY TAXABLE VALUE	207,004			
Potsdam, NY 13699-5546	51 Main St		TOWN TAXABLE VALUE	207,004			
	33.55% taxable		SCHOOL TAXABLE VALUE	207,004			
	ACRES 0.01						
	FULL MARKET VALUE	642,708					

64.067-3-1./2	65 Main St			64.067-3-1./2			8-308-12
Clarkson University	613 College/univ		Part Non P 49560	2286,598	2286,598	2286,598	2286,598
Attn: Dir Fin Operations	Potsdam 2 407402	0	VILLAGE TAXABLE VALUE	269,402			
PO Box 5546	Re: Peyton Hall Bldg 657	2556,000	COUNTY TAXABLE VALUE	269,402			
Potsdam, NY 13699-5546	William Charles Peyton Ha		TOWN TAXABLE VALUE	269,402			
	10.54 Taxable		SCHOOL TAXABLE VALUE	269,402			
	ACRES 0.01						
	FULL MARKET VALUE	2662,500					

STATE OF NEW YORK
 COUNTY - St Lawrence
 TOWN - Potsdam
 VILLAGE - Potsdam
 SWIS - 407403

2 0 1 2 T E N T A T I V E A S S E S S M E N T R O L L
 T A X A B L E SECTION OF THE ROLL - 1
 THESE ASSESSMENTS ARE ALSO USED FOR VILLAGE PURPOSES
 TAX MAP NUMBER SEQUENCE
 UNIFORM PERCENT OF VALUE IS 096.00
 UNIFORM PERCENT OF VALUE IS 096.00

PAGE 607
 VALUATION DATE-JUL 01, 2011
 TAXABLE STATUS DATE-MAR 01, 2012

TAX MAP PARCEL NUMBER	PROPERTY LOCATION & CLASS	ASSESSMENT	EXEMPTION CODE	VILLAGE	COUNTY	TOWN	SCHOOL
CURRENT OWNERS NAME	SCHOOL DISTRICT	LAND	TAX DESCRIPTION	TAXABLE VALUE			
CURRENT OWNERS ADDRESS	PARCEL SIZE/GRID COORD	TOTAL	SPECIAL DISTRICTS	ACCOUNT NO.			
***** 64.067-3-1.5 *****							
59 Main St						8-309- 2	
64.067-3-1.5	613 College/univ		Part Non P 49560	2360,000	2360,000	2360,000	2360,000
Clarkson University	Potsdam 2 407402	0	VILLAGE TAXABLE VALUE		140,000		
Attn: Dir Fin Operations	Re: Clarkson Hall Bdg 782	2500,000	COUNTY TAXABLE VALUE		140,000		
PO Box 5546	Rob't Livingston Clarkson		TOWN TAXABLE VALUE		140,000		
Potsdam, NY 13699-5546	5.6% taxable		SCHOOL TAXABLE VALUE		140,000		
	ACRES 0.01						
	FULL MARKET VALUE	2604,167					
***** 64.067-3-3 *****							
18 State St						1- 98-12	
64.067-3-3	210 1 Family Res		VILLAGE TAXABLE VALUE		70,000		
Koulman Trust Mary	Potsdam 2 407402	6,100	COUNTY TAXABLE VALUE		70,000		
4417 Mt Vernon Dr	95sp46000/91sp44000	70,000	TOWN TAXABLE VALUE		70,000		
Bradenton, FL 34210	X		SCHOOL TAXABLE VALUE		70,000		
	X						
	FRNT 50.00 DPTH 91.00						
	EAST-0332042 NRTH-1701796						
	DEED BOOK 1086 PG-41						
	FULL MARKET VALUE	72,917					
***** 64.067-3-4 *****							
14,16 State St						1- 9- 4	
64.067-3-4	220 2 Family Res		VILLAGE TAXABLE VALUE		26,000		
Bond Steven J	Potsdam 2 407402	8,100	COUNTY TAXABLE VALUE		26,000		
31 Market St	93sp59000	26,000	TOWN TAXABLE VALUE		26,000		
Potsdam, NY 13676	99sp33250		SCHOOL TAXABLE VALUE		26,000		
	54x149x58x58x6x27x3x64						
	FRNT 54.00 DPTH 149.00						
	EAST-0332027 NRTH-1701741						
	DEED BOOK 1999 PG-23428						
	FULL MARKET VALUE	27,083					
***** 64.067-3-5 *****							
12 State St						1- 80-14	
64.067-3-5	220 2 Family Res		VILLAGE TAXABLE VALUE		50,000		
Hitchman Richard D	Potsdam 2 407402	7,600	COUNTY TAXABLE VALUE		50,000		
Hitchman Rae A	2005sp20000	50,000	TOWN TAXABLE VALUE		50,000		
747 S Canton Rd	X		SCHOOL TAXABLE VALUE		50,000		
Potsdam, NY 13676-4111	0485sp27500						
	FRNT 50.00 DPTH 142.00						
	EAST-0332035 NRTH-1701688						
	DEED BOOK 2005 PG-386						
	FULL MARKET VALUE	52,083					

STATE OF NEW YORK
 COUNTY - St Lawrence
 TOWN - Potsdam
 VILLAGE - Potsdam
 SWIS - 407403

2 0 1 2 T E N T A T I V E A S S E S S M E N T R O L L
 T A X A B L E SECTION OF THE ROLL - 1
 THESE ASSESSMENTS ARE ALSO USED FOR VILLAGE PURPOSES
 TAX MAP NUMBER SEQUENCE
 UNIFORM PERCENT OF VALUE IS 096.00
 UNIFORM PERCENT OF VALUE IS 096.00

PAGE 608
 VALUATION DATE-JUL 01, 2011
 TAXABLE STATUS DATE-MAR 01, 2012

TAX MAP PARCEL NUMBER	PROPERTY LOCATION & CLASS	ASSESSMENT	EXEMPTION CODE	VILLAGE	COUNTY	TOWN	SCHOOL
CURRENT OWNERS NAME	SCHOOL DISTRICT	LAND	TAX DESCRIPTION	TAXABLE VALUE			
CURRENT OWNERS ADDRESS	PARCEL SIZE/GRID COORD	TOTAL	SPECIAL DISTRICTS				ACCOUNT NO.
***** 64.067-3-6 *****							
	10 State St						1- 78- 7
64.067-3-6	210 1 Family Res		Vet - Wart 41121	0	11,520	11,520	0
Reutershan Marcia D	Potsdam 2 407402	8,500	Vet - Wart 41127	11,520	0	0	0
PO Box 5132	X	77,200	Enhanced S 41834	0	0	0	59,710
Potsdam, NY 13676	X		VILLAGE TAXABLE VALUE		65,680		
	X		COUNTY TAXABLE VALUE		65,680		
	FRNT 58.00 DPTH 149.00		TOWN TAXABLE VALUE		65,680		
	EAST-0332029 NRTH-1701638		SCHOOL TAXABLE VALUE		17,490		
	DEED BOOK 997 PG-00445						
	FULL MARKET VALUE	80,417					
***** 64.067-3-7 *****							
	8 State St						1- 5- 6
64.067-3-7	210 1 Family Res		Basic Star 41854	0	0	0	28,800
Misra Anjali	Potsdam 2 407402	8,300	VILLAGE TAXABLE VALUE		75,800		
8 State St	93sp63500/94sp65000	75,800	COUNTY TAXABLE VALUE		75,800		
Potsdam, NY 13676	X		TOWN TAXABLE VALUE		75,800		
	X		SCHOOL TAXABLE VALUE		47,000		
	FRNT 58.00 DPTH 142.00						
	EAST-0332024 NRTH-1701558						
	DEED BOOK 2006 PG-4174						
	FULL MARKET VALUE	78,958					
***** 64.067-3-8 *****							
	6 State St						1- 85- 8
64.067-3-8	210 1 Family Res		VILLAGE TAXABLE VALUE		65,000		
Gould Sandra	Potsdam 2 407402	8,300	COUNTY TAXABLE VALUE		65,000		
Gould David	91sp32000	65,000	TOWN TAXABLE VALUE		65,000		
1407 Forest Holw	96sp48200		SCHOOL TAXABLE VALUE		65,000		
Missouri City, TX 77459	X						
	FRNT 58.00 DPTH 142.00						
	BANK8888869						
	EAST-0332021 NRTH-1701510						
	DEED BOOK 1104 PG-25						
	FULL MARKET VALUE	67,708					
***** 64.067-3-9 *****							
	4 State St						1- 45-15
64.067-3-9	210 1 Family Res		VILLAGE TAXABLE VALUE		55,000		
Charlebois Joseph F Jr	Potsdam 2 407402	8,400	COUNTY TAXABLE VALUE		55,000		
Charlebois Patricia A	90sp27500/95sp45000	55,000	TOWN TAXABLE VALUE		55,000		
194 Curtis Rd	03/04 SP 35000		SCHOOL TAXABLE VALUE		55,000		
Potsdam, NY 13676	X						
	FRNT 58.00 DPTH 146.00						
	BANK8888830						
	EAST-0332024 NRTH-1701455						
	DEED BOOK 2008 PG-1235						
	FULL MARKET VALUE	57,292					

STATE OF NEW YORK
 COUNTY - St Lawrence
 TOWN - Potsdam
 VILLAGE - Potsdam
 SWIS - 407403

2 0 1 2 T E N T A T I V E A S S E S S M E N T R O L L
 T A X A B L E SECTION OF THE ROLL - 1
 THESE ASSESSMENTS ARE ALSO USED FOR VILLAGE PURPOSES
 TAX MAP NUMBER SEQUENCE
 UNIFORM PERCENT OF VALUE IS 096.00
 UNIFORM PERCENT OF VALUE IS 096.00

PAGE 609
 VALUATION DATE-JUL 01, 2011
 TAXABLE STATUS DATE-MAR 01, 2012

TAX MAP PARCEL NUMBER	PROPERTY LOCATION & CLASS	ASSESSMENT	EXEMPTION CODE	VILLAGE	COUNTY	TOWN	SCHOOL
CURRENT OWNERS NAME	SCHOOL DISTRICT	LAND	TAX DESCRIPTION	TAXABLE VALUE			
CURRENT OWNERS ADDRESS	PARCEL SIZE/GRID COORD	TOTAL	SPECIAL DISTRICTS				ACCOUNT NO.

64.067-3-11	48 Bay St				64.067-3-11		*****
Dailey William	220 2 Family Res		VILLAGE TAXABLE VALUE	80,000			1- 19- 1
Dailey Lucia	Potsdam 2 407402	8,700	COUNTY TAXABLE VALUE	80,000			
469 Chapel Hill Rd	R.O.W. Easement 2011/1141	80,000	TOWN TAXABLE VALUE	80,000			
Colton, NY 13625	X		SCHOOL TAXABLE VALUE	80,000			
	121383qc3348						
	FRNT 63.00 DPTH 149.00						
	EAST-0332053 NRTH-1701291						
	DEED BOOK 00966 PG-00919						
	FULL MARKET VALUE	83,333					

64.067-3-12	46 Bay St				64.067-3-12		*****
Restad-Dailey Partnership	220 2 Family Res		VILLAGE TAXABLE VALUE	72,500			1- 58-11
61 Old Dugway Rd	Potsdam 2 407402	8,700	COUNTY TAXABLE VALUE	72,500			
Potsdam, NY 13676	2010sp62000	72,500	TOWN TAXABLE VALUE	72,500			
	R.O.W. Easement 2011/1141		SCHOOL TAXABLE VALUE	72,500			
	X						
	FRNT 63.00 DPTH 149.00						
	EAST-0331992 NRTH-1701296						
	DEED BOOK 2010 PG-13308						
	FULL MARKET VALUE	75,521					

64.067-3-13	44 Bay St				64.067-3-13		*****
Rollins Alfred H	210 1 Family Res		Basic Star 41854	0			1- 80- 2
44 Bay St	Potsdam 2 407402	8,700	VILLAGE TAXABLE VALUE	54,000			28,800
Potsdam, NY 13676	X	54,000	COUNTY TAXABLE VALUE	54,000			
	X		TOWN TAXABLE VALUE	54,000			
	X		SCHOOL TAXABLE VALUE	25,200			
	FRNT 63.00 DPTH 149.00						
	EAST-0331931 NRTH-1701296						
	DEED BOOK 2008 PG-2291						
	FULL MARKET VALUE	56,250					

64.067-3-14	42 Bay St				64.067-3-14		*****
Porter Clark R	418 Inn/lodge		VILLAGE TAXABLE VALUE	85,000			1- 32- 4
559D County Route 24	Potsdam 2 407402	21,900	COUNTY TAXABLE VALUE	85,000			
Gouverneur, NY 13642	X	85,000	TOWN TAXABLE VALUE	85,000			
	X		SCHOOL TAXABLE VALUE	85,000			
	X						
	FRNT 63.00 DPTH 149.00						
	EAST-0331865 NRTH-1701296						
	DEED BOOK 2001 PG-847						
	FULL MARKET VALUE	88,542					

STATE OF NEW YORK
 COUNTY - St Lawrence
 TOWN - Potsdam
 VILLAGE - Potsdam
 SWIS - 407403

2 0 1 2 T E N T A T I V E A S S E S S M E N T R O L L
 T A X A B L E SECTION OF THE ROLL - 1
 THESE ASSESSMENTS ARE ALSO USED FOR VILLAGE PURPOSES
 TAX MAP NUMBER SEQUENCE
 UNIFORM PERCENT OF VALUE IS 096.00
 UNIFORM PERCENT OF VALUE IS 096.00

PAGE 610
 VALUATION DATE-JUL 01, 2011
 TAXABLE STATUS DATE-MAR 01, 2012

TAX MAP PARCEL NUMBER	PROPERTY LOCATION & CLASS	ASSESSMENT	EXEMPTION CODE	VILLAGE	COUNTY	TOWN	SCHOOL
CURRENT OWNERS NAME	SCHOOL DISTRICT	LAND	TAX DESCRIPTION	TAXABLE VALUE			
CURRENT OWNERS ADDRESS	PARCEL SIZE/GRID COORD	TOTAL	SPECIAL DISTRICTS				ACCOUNT NO.

64.067-3-15	40 Bay St 230 3 Family Res Potsdam 2 407402	8,700	VILLAGE TAXABLE VALUE	58,500			1- 9- 1
Porter Clark R	2002sp40000	58,500	COUNTY TAXABLE VALUE	58,500			
559D County Route 24	X		TOWN TAXABLE VALUE	58,500			
Gouverneur, NY 13642	X		SCHOOL TAXABLE VALUE	58,500			
	FRNT 63.00 DPTH 149.00 EAST-0331804 NRTH-1701296 DEED BOOK 2002 PG-14097 FULL MARKET VALUE 60,938	60,938					

64.067-3-16	38 Bay St 220 2 Family Res Potsdam 2 407402	8,200	VILLAGE TAXABLE VALUE	79,500			1- 69-12
Gordon Glen	2007sp69500	79,500	COUNTY TAXABLE VALUE	79,500			
Gordon Debra	X		TOWN TAXABLE VALUE	79,500			
27A Grant St	X		SCHOOL TAXABLE VALUE	79,500			
Potsdam, NY 13676	63x110x39x38x24x149 FRNT 63.00 DPTH 129.50 BANK8888830 EAST-0331738 NRTH-1701280 DEED BOOK 2007 PG-18689 FULL MARKET VALUE 82,813	82,813					

64.067-3-17	36 Bay St 220 2 Family Res Potsdam 2 407402	6,500	VILLAGE TAXABLE VALUE	60,000			1- 12-11
Porter Clark R	2009sp27500	60,000	COUNTY TAXABLE VALUE	60,000			
559D County Route 24	Ref deed 2007/10768		TOWN TAXABLE VALUE	60,000			
Gouverneur, NY 13642	2008sp35000 FRNT 50.00 DPTH 106.00 EAST-0331685 NRTH-1701267 DEED BOOK 2009 PG-9626 FULL MARKET VALUE 62,500	62,500	SCHOOL TAXABLE VALUE	60,000			

64.067-3-18	34 Bay St 210 1 Family Res Potsdam 2 407402	7,000	Basic Star 41854	0	0	0	1- 17- 3 28,800
Schneider Edward F	05/04 SP 46000	52,000	VILLAGE TAXABLE VALUE	52,000			
Schneider Anne Marie	X		COUNTY TAXABLE VALUE	52,000			
34 Bay St	X		TOWN TAXABLE VALUE	52,000			
Potsdam, NY 13676	X FRNT 50.00 DPTH 93.00 BANK8888869 EAST-0331626 NRTH-1701262 DEED BOOK 2004 PG-9668 FULL MARKET VALUE 54,167	54,167	SCHOOL TAXABLE VALUE	23,200			

STATE OF NEW YORK
 COUNTY - St Lawrence
 TOWN - Potsdam
 VILLAGE - Potsdam
 SWIS - 407403

2 0 1 2 T E N T A T I V E A S S E S S M E N T R O L L
 T A X A B L E SECTION OF THE ROLL - 1
 THESE ASSESSMENTS ARE ALSO USED FOR VILLAGE PURPOSES
 TAX MAP NUMBER SEQUENCE
 UNIFORM PERCENT OF VALUE IS 096.00
 UNIFORM PERCENT OF VALUE IS 096.00

PAGE 611
 VALUATION DATE-JUL 01, 2011
 TAXABLE STATUS DATE-MAR 01, 2012

TAX MAP PARCEL NUMBER	PROPERTY LOCATION & CLASS	ASSESSMENT	EXEMPTION CODE	VILLAGE	COUNTY	TOWN	SCHOOL
CURRENT OWNERS NAME	SCHOOL DISTRICT	LAND	TAX DESCRIPTION	TAXABLE VALUE			
CURRENT OWNERS ADDRESS	PARCEL SIZE/GRID COORD	TOTAL	SPECIAL DISTRICTS				ACCOUNT NO.

64.067-3-19	20 Pierrepont Ave 411 Apartment			VILLAGE TAXABLE VALUE			1- 5- 1
Bondellio Frank	Potsdam 2 407402	16,300		COUNTY TAXABLE VALUE			
Bondellio Sandra	92sp53500	78,500		TOWN TAXABLE VALUE			
PO Box 72	X			SCHOOL TAXABLE VALUE			
Morristown, NY 13664	58x110x102x69						
	FRNT 58.00 DPTH 89.50						
	EAST-0331563 NRTH-1701256						
	DEED BOOK 1064 PG-100						
	FULL MARKET VALUE	81,771					

64.067-3-20	18A,18B Pierrepont Ave 220 2 Family Res			VILLAGE TAXABLE VALUE			1- 98- 6
Tramposh Shelly A	Potsdam 2 407402	9,300		COUNTY TAXABLE VALUE			
Haase Celena R	2011sp97000	80,000		TOWN TAXABLE VALUE			
50 Bay St	X			SCHOOL TAXABLE VALUE			
Potsdam, NY 13676	X						
	FRNT 66.00 DPTH 170.00						
	BANK8888830						
	EAST-0331568 NRTH-1701331						
	DEED BOOK 2011 PG-9490						
	FULL MARKET VALUE	83,333					

64.067-3-21	3 Prospect Pl 210 1 Family Res		Basic Star 41854				1- 52-12
Sachs Edwin	Potsdam 2 407402	6,700		VILLAGE TAXABLE VALUE	0	0	0 28,800
Sachs Sarah	X	48,000		COUNTY TAXABLE VALUE			
3 Prospect Pl	87sp27250			TOWN TAXABLE VALUE			
Potsdam, NY 13676	81x79x75x67			SCHOOL TAXABLE VALUE			
	FRNT 81.00 DPTH 73.00						
	EAST-0331690 NRTH-1701362						
	DEED BOOK 1011 PG-00561						
	FULL MARKET VALUE	50,000					

64.067-3-23	16A,16B Pierrepont Ave 220 2 Family Res			VILLAGE TAXABLE VALUE			1-105- 9
Diederich Ronny J	Potsdam 2 407402	10,100		COUNTY TAXABLE VALUE			
Diederich Sarah M	91sp55000/2006sp112000	82,000		TOWN TAXABLE VALUE			
3657 County Route 14	X			SCHOOL TAXABLE VALUE			
Madrid, NY 13660	80x174x66x171						
	FRNT 80.00 DPTH 172.50						
	EAST-0331523 NRTH-1701420						
	DEED BOOK 2006 PG-15383						
	FULL MARKET VALUE	85,417					

STATE OF NEW YORK
 COUNTY - St Lawrence
 TOWN - Potsdam
 VILLAGE - Potsdam
 SWIS - 407403

2 0 1 2 T E N T A T I V E A S S E S S M E N T R O L L
 T A X A B L E SECTION OF THE ROLL - 1
 THESE ASSESSMENTS ARE ALSO USED FOR VILLAGE PURPOSES
 TAX MAP NUMBER SEQUENCE
 UNIFORM PERCENT OF VALUE IS 096.00
 UNIFORM PERCENT OF VALUE IS 096.00

PAGE 612
 VALUATION DATE-JUL 01, 2011
 TAXABLE STATUS DATE-MAR 01, 2012

TAX MAP PARCEL NUMBER	PROPERTY LOCATION & CLASS	ASSESSMENT	EXEMPTION CODE	VILLAGE	COUNTY	TOWN	SCHOOL
CURRENT OWNERS NAME	SCHOOL DISTRICT	LAND	TAX DESCRIPTION	TAXABLE VALUE			
CURRENT OWNERS ADDRESS	PARCEL SIZE/GRID COORD	TOTAL	SPECIAL DISTRICTS				ACCOUNT NO.

64.067-3-24	45 Main St				64.067-3-24		*****
Brown William D	411 Apartment		VILLAGE TAXABLE VALUE	132,000			
Chilton Rosemary	Potsdam 2 407402	11,700	COUNTY TAXABLE VALUE	132,000			
%William Brown	99sp42000	132,000	TOWN TAXABLE VALUE	132,000			
PO Box 86	2007sp132000		SCHOOL TAXABLE VALUE	132,000			
Massena, NY 13662	X						
	FRNT 32.00 DPTH 102.50						
	EAST-0331097 NRTH-1701878						
	DEED BOOK 2007 PG-8692						
	FULL MARKET VALUE	137,500					

64.067-4-1	75, 75 1/2 Main St				64.067-4-1		*****
Hitchman Richard	220 2 Family Res		VILLAGE TAXABLE VALUE	55,000		1-103- 1	
Hitchman Rae	Potsdam 2 407402	6,400	COUNTY TAXABLE VALUE	55,000			
747 S Canton Rd	07/03 sp35000	55,000	TOWN TAXABLE VALUE	55,000			
Potsdam, NY 13676-4111	X		SCHOOL TAXABLE VALUE	55,000			
	X						
	FRNT 50.00 DPTH 101.00						
	EAST-0332164 NRTH-1701886						
	DEED BOOK 2003 PG-13200						
	FULL MARKET VALUE	57,292					

64.067-4-2	77,77 1/2 Main St				64.067-4-2		*****
Porter Clark R	220 2 Family Res		VILLAGE TAXABLE VALUE	45,000		1- 38- 4	
559D County Route 24	Potsdam 2 407402	7,600	COUNTY TAXABLE VALUE	45,000			
Gouverneur, NY 13642	91sp75000	45,000	TOWN TAXABLE VALUE	45,000			
	2007sp31189		SCHOOL TAXABLE VALUE	45,000			
	X						
	FRNT 50.00 DPTH 143.00						
	EAST-0332215 NRTH-1701870						
	DEED BOOK 2007 PG-14395						
	FULL MARKET VALUE	46,875					

64.067-4-3	79 Main St				64.067-4-3		*****
Huckle Adam M	210 1 Family Res		Basic Star 41854	0		1- 86-14	
79 Main St	Potsdam 2 407402	10,800	VILLAGE TAXABLE VALUE	78,500		28,800	
Potsdam, NY 13676	12/03 SP 72500	78,500	COUNTY TAXABLE VALUE	78,500			
	X		TOWN TAXABLE VALUE	78,500			
	X		SCHOOL TAXABLE VALUE	49,700			
	FRNT 83.00 DPTH 227.00						
	BANK8888869						
	EAST-0332284 NRTH-1701841						
	DEED BOOK 2003 PG-23850						
	FULL MARKET VALUE	81,771					

STATE OF NEW YORK
 COUNTY - St Lawrence
 TOWN - Potsdam
 VILLAGE - Potsdam
 SWIS - 407403

2 0 1 2 T E N T A T I V E A S S E S S M E N T R O L L
 T A X A B L E SECTION OF THE ROLL - 1
 THESE ASSESSMENTS ARE ALSO USED FOR VILLAGE PURPOSES
 TAX MAP NUMBER SEQUENCE
 UNIFORM PERCENT OF VALUE IS 096.00
 UNIFORM PERCENT OF VALUE IS 096.00

PAGE 613
 VALUATION DATE-JUL 01, 2011
 TAXABLE STATUS DATE-MAR 01, 2012

TAX MAP PARCEL NUMBER	PROPERTY LOCATION & CLASS	ASSESSMENT	EXEMPTION CODE	VILLAGE	COUNTY	TOWN	SCHOOL
CURRENT OWNERS NAME	SCHOOL DISTRICT	LAND	TAX DESCRIPTION		TAXABLE VALUE		
CURRENT OWNERS ADDRESS	PARCEL SIZE/GRID COORD	TOTAL	SPECIAL DISTRICTS				ACCOUNT NO.
***** 64.067-4-4 *****							
	81 Main St						1-100-12
64.067-4-4	220 2 Family Res		VILLAGE TAXABLE VALUE		50,000		
Hitchman Richard	Potsdam 2 407402	8,600	COUNTY TAXABLE VALUE		50,000		
Hitchman Rae	91sp42000	50,000	TOWN TAXABLE VALUE		50,000		
747 S Canton Rd	2007sp40000		SCHOOL TAXABLE VALUE		50,000		
Potsdam, NY 13676-4111	X						
	FRNT 83.00 DPTH 117.00						
	EAST-0332366 NRTH-1701884						
	DEED BOOK 2007 PG-11595						
	FULL MARKET VALUE	52,083					
***** 64.067-4-5 *****							
	11 Cedar St						1- 15-10
64.067-4-5	210 1 Family Res		Vet - Wart 41121	0	10,200	10,200	0
Cerwonka Robert	Potsdam 2 407402	7,900	Vet - Wart 41127	10,200	0	0	0
Cerwonka Sheila	X	68,000	Enhanced S 41834	0	0	0	59,710
11 Cedar St	X		VILLAGE TAXABLE VALUE		57,800		
Potsdam, NY 13676	X		COUNTY TAXABLE VALUE		57,800		
	FRNT 106.00 DPTH 83.00		TOWN TAXABLE VALUE		57,800		
	EAST-0332377 NRTH-1701746		SCHOOL TAXABLE VALUE		8,290		
	DEED BOOK 785 PG-00054						
	FULL MARKET VALUE	70,833					
***** 64.067-4-6 *****							
	13 Cedar St						1- 29-15
64.067-4-6	220 2 Family Res		VILLAGE TAXABLE VALUE		70,000		
Robar Frederick D Sr	Potsdam 2 407402	6,400	COUNTY TAXABLE VALUE		70,000		
731 South Canton Rd	96sp25000	70,000	TOWN TAXABLE VALUE		70,000		
Potsdam, NY 13676	82sp35000		SCHOOL TAXABLE VALUE		70,000		
	X						
	FRNT 53.00 DPTH 93.00						
	EAST-0332377 NRTH-1701672						
	DEED BOOK 1104 PG-97						
	FULL MARKET VALUE	72,917					
***** 64.067-4-7 *****							
	15 Cedar St						1- 7- 2
64.067-4-7	210 1 Family Res		Basic Star 41854	0	0	0	28,800
Downing Caroline J	Potsdam 2 407402	6,400	VILLAGE TAXABLE VALUE		52,500		
15 Cedar St	96sp30000	52,500	COUNTY TAXABLE VALUE		52,500		
Potsdam, NY 13676	98sp42000		TOWN TAXABLE VALUE		52,500		
	X		SCHOOL TAXABLE VALUE		23,700		
	FRNT 53.00 DPTH 93.00						
	BANK8888869						
	EAST-0332371 NRTH-1701624						
	DEED BOOK 1117 PG-519						
	FULL MARKET VALUE	54,688					

STATE OF NEW YORK
 COUNTY - St Lawrence
 TOWN - Potsdam
 VILLAGE - Potsdam
 SWIS - 407403

2 0 1 2 T E N T A T I V E A S S E S S M E N T R O L L
 T A X A B L E SECTION OF THE ROLL - 1
 THESE ASSESSMENTS ARE ALSO USED FOR VILLAGE PURPOSES
 TAX MAP NUMBER SEQUENCE
 UNIFORM PERCENT OF VALUE IS 096.00
 UNIFORM PERCENT OF VALUE IS 096.00

PAGE 614
 VALUATION DATE-JUL 01, 2011
 TAXABLE STATUS DATE-MAR 01, 2012

TAX MAP PARCEL NUMBER	PROPERTY LOCATION & CLASS	ASSESSMENT	EXEMPTION CODE	VILLAGE	COUNTY	TOWN	SCHOOL
CURRENT OWNERS NAME	SCHOOL DISTRICT	LAND	TAX DESCRIPTION	TAXABLE VALUE			
CURRENT OWNERS ADDRESS	PARCEL SIZE/GRID COORD	TOTAL	SPECIAL DISTRICTS				ACCOUNT NO.
***** 64.067-4-8 *****							
64.067-4-8	17 Cedar St						1- 90- 5
Schulte James A	210 1 Family Res		Basic Star 41854	0	0	0	28,800
Klatt Kimberly A	Potsdam 2 407402	8,400	VILLAGE TAXABLE VALUE		89,500		
17 Cedar St	2008sp94000	89,500	COUNTY TAXABLE VALUE		89,500		
Potsdam, NY 13676	X		TOWN TAXABLE VALUE		89,500		
	X		SCHOOL TAXABLE VALUE		60,700		
	FRNT 66.00 DPTH 132.00						
	BANK8888830						
	EAST-0332355 NRTH-1701566						
	DEED BOOK 2008 PG-11107						
	FULL MARKET VALUE	93,229					
***** 64.067-4-9 *****							
64.067-4-9	19 Cedar St						1-105-15
Toth Scott S	210 1 Family Res		Vet - Comb 41131	0	18,875	18,875	0
Toth Sharon L	Potsdam 2 407402	8,400	Vet - Comb 41137	18,875	0	0	0
19 Cedar St	2004sp67000	75,500	Basic Star 41854	0	0	0	28,800
Potsdam, NY 13676	X		VILLAGE TAXABLE VALUE		56,625		
	92sp45000		COUNTY TAXABLE VALUE		56,625		
	FRNT 66.00 DPTH 132.00		TOWN TAXABLE VALUE		56,625		
	BANK8888869		SCHOOL TAXABLE VALUE		46,700		
	EAST-0332350 NRTH-1701497						
	DEED BOOK 2004 PG-12409						
	FULL MARKET VALUE	78,646					
***** 64.067-4-11 *****							
64.067-4-11	56 Bay St						1- 51-15
Wheeler Jane Z	210 1 Family Res		Basic Star 41854	0	0	0	28,800
56 Bay St	Potsdam 2 407402	9,200	VILLAGE TAXABLE VALUE		88,500		
Potsdam, NY 13676	X	88,500	COUNTY TAXABLE VALUE		88,500		
	X		TOWN TAXABLE VALUE		88,500		
	X		SCHOOL TAXABLE VALUE		59,700		
	FRNT 83.00 DPTH 132.00						
	EAST-0332369 NRTH-1701288						
	DEED BOOK 1057 PG-582						
	FULL MARKET VALUE	92,188					
***** 64.067-4-12 *****							
64.067-4-12	54 Bay St						1- 98- 1
Smith Carson	210 1 Family Res		VILLAGE TAXABLE VALUE		101,000		
54 Bay St	Potsdam 2 407402	8,900	COUNTY TAXABLE VALUE		101,000		
Potsdam, NY 13676	X	101,000	TOWN TAXABLE VALUE		101,000		
	X		SCHOOL TAXABLE VALUE		101,000		
	66x150x17x17x50x132						
PRIOR OWNER ON 3/01/2012	FRNT 66.00 DPTH 138.50						
Smith Carson	EAST-0332292 NRTH-1701288						
	DEED BOOK 2012 PG-1874						
	FULL MARKET VALUE	105,208					

STATE OF NEW YORK
 COUNTY - St Lawrence
 TOWN - Potsdam
 VILLAGE - Potsdam
 SWIS - 407403

2 0 1 2 T E N T A T I V E A S S E S S M E N T R O L L
 T A X A B L E SECTION OF THE ROLL - 1
 THESE ASSESSMENTS ARE ALSO USED FOR VILLAGE PURPOSES
 TAX MAP NUMBER SEQUENCE
 UNIFORM PERCENT OF VALUE IS 096.00
 UNIFORM PERCENT OF VALUE IS 096.00

PAGE 615
 VALUATION DATE-JUL 01, 2011
 TAXABLE STATUS DATE-MAR 01, 2012

TAX MAP PARCEL NUMBER	PROPERTY LOCATION & CLASS	ASSESSMENT	EXEMPTION CODE	VILLAGE	COUNTY	TOWN	SCHOOL
CURRENT OWNERS NAME	SCHOOL DISTRICT	LAND	TAX DESCRIPTION	TAXABLE VALUE			
CURRENT OWNERS ADDRESS	PARCEL SIZE/GRID COORD	TOTAL	SPECIAL DISTRICTS				ACCOUNT NO.

64.067-4-13	52 Bay St				64.067-4-13		*****
Waters Suzanne F	210 1 Family Res		VILLAGE TAXABLE VALUE	140,000			1- 51- 7
Waters Roderick A	Potsdam 2 407402	8,800	COUNTY TAXABLE VALUE	140,000			
52 Bay St	99sp124000	140,000	TOWN TAXABLE VALUE	140,000			
Potsdam, NY 13676	2004sp130000		SCHOOL TAXABLE VALUE	140,000			
	X						
	FRNT 64.00 DPTH 149.00						
	EAST-0332236 NRTH-1701296						
	DEED BOOK 2004 PG-11972						
	FULL MARKET VALUE	145,833					

64.067-4-14	50 Bay St				64.067-4-14		*****
Tramposh Shelly	220 2 Family Res		Basic Star 41854	0			1- 80- 1
Haase Celena R	Potsdam 2 407402	8,700	VILLAGE TAXABLE VALUE	90,000			28,800
50 Bay St	98sp65000	90,000	COUNTY TAXABLE VALUE	90,000			
Potsdam, NY 13676	2005sp88150		TOWN TAXABLE VALUE	90,000			
	X		SCHOOL TAXABLE VALUE	61,200			
	FRNT 62.00 DPTH 149.00						
	BANK8888870						
	EAST-0332172 NRTH-1701291						
	DEED BOOK 2005 PG-12593						
	FULL MARKET VALUE	93,750					

64.067-4-15	3 State St				64.067-4-15		*****
Porter Clark R	220 2 Family Res		VILLAGE TAXABLE VALUE	68,000			1-100-11
559D County Route 24	Potsdam 2 407402	8,300	COUNTY TAXABLE VALUE	68,000			
Gouverneur, NY 13642	2007sp37,126	68,000	TOWN TAXABLE VALUE	68,000			
	X		SCHOOL TAXABLE VALUE	68,000			
	1,3 State						
	FRNT 58.00 DPTH 143.00						
	EAST-0332215 NRTH-1701397						
	DEED BOOK 2007 PG-17308						
	FULL MARKET VALUE	70,833					

64.067-4-16	5 State St				64.067-4-16		*****
Dailey William	220 2 Family Res		VILLAGE TAXABLE VALUE	79,000			1- 49-12
Dailey Lucia	Potsdam 2 407402	8,300	COUNTY TAXABLE VALUE	79,000			
469 Chapel Hill Rd	X	79,000	TOWN TAXABLE VALUE	79,000			
Colton, NY 13625	85sp42000		SCHOOL TAXABLE VALUE	79,000			
	X						
	FRNT 58.00 DPTH 143.00						
	EAST-0332210 NRTH-1701463						
	DEED BOOK 993 PG-00747						
	FULL MARKET VALUE	82,292					

STATE OF NEW YORK
 COUNTY - St Lawrence
 TOWN - Potsdam
 VILLAGE - Potsdam
 SWIS - 407403

2 0 1 2 T E N T A T I V E A S S E S S M E N T R O L L
 T A X A B L E SECTION OF THE ROLL - 1
 THESE ASSESSMENTS ARE ALSO USED FOR VILLAGE PURPOSES
 TAX MAP NUMBER SEQUENCE
 UNIFORM PERCENT OF VALUE IS 096.00
 UNIFORM PERCENT OF VALUE IS 096.00

PAGE 616
 VALUATION DATE-JUL 01, 2011
 TAXABLE STATUS DATE-MAR 01, 2012

TAX MAP PARCEL NUMBER	PROPERTY LOCATION & CLASS	ASSESSMENT	EXEMPTION CODE	VILLAGE	COUNTY	TOWN	SCHOOL
CURRENT OWNERS NAME	SCHOOL DISTRICT	LAND	TAX DESCRIPTION	TAXABLE VALUE			
CURRENT OWNERS ADDRESS	PARCEL SIZE/GRID COORD	TOTAL	SPECIAL DISTRICTS				ACCOUNT NO.
***** 64.067-4-17 *****							
64.067-4-17	7 State St 210 1 Family Res		Aged - Tow 41803	0	0	15,785	1- 18- 6
Collins Ruth	Potsdam 2 407402	8,300	Enhanced S 41834	0	0	0	45,100
7 State St	X	45,100	VILLAGE TAXABLE VALUE			45,100	
Potsdam, NY 13676	X		COUNTY TAXABLE VALUE			45,100	
	X		TOWN TAXABLE VALUE			29,315	
	FRNT 58.00 DPTH 143.00		SCHOOL TAXABLE VALUE			0	
	EAST-0332210 NRTH-1701510						
	DEED BOOK 830 PG-9						
	FULL MARKET VALUE	46,979					
***** 64.067-4-18 *****							
64.067-4-18	9 State St 210 1 Family Res		Basic Star 41854	0	0	0	1- 83-15
Dana Derek D	Potsdam 2 407402	8,300	VILLAGE TAXABLE VALUE			81,500	28,800
Dana Vararie L	2008sp79900	81,500	COUNTY TAXABLE VALUE			81,500	
9 State St	X		TOWN TAXABLE VALUE			81,500	
Potsdam, NY 13676	X		SCHOOL TAXABLE VALUE			52,700	
	FRNT 58.00 DPTH 143.00						
	BANK8888150						
	EAST-0332207 NRTH-1701571						
	DEED BOOK 2008 PG-21691						
	FULL MARKET VALUE	84,896					
***** 64.067-4-19 *****							
64.067-4-19	11 State St 210 1 Family Res		Enhanced S 41834	0	0	0	1- 29-14
Uffer Eleanor & Louis	Potsdam 2 407402	9,500	VILLAGE TAXABLE VALUE			84,000	59,710
Minor Maureen	X	84,000	COUNTY TAXABLE VALUE			84,000	
11 State St	80sp52000		TOWN TAXABLE VALUE			84,000	
Potsdam, NY 13676	X		SCHOOL TAXABLE VALUE			24,290	
	FRNT 66.00 DPTH 182.00						
	EAST-0332225 NRTH-1701627						
	DEED BOOK 1114 PG-653						
	FULL MARKET VALUE	87,500					
***** 64.067-4-20 *****							
64.067-4-20	13 State St 210 1 Family Res		Basic Star 41854	0	0	0	1- 17- 1
Ewart Glen	Potsdam 2 407402	7,600	VILLAGE TAXABLE VALUE			75,000	28,800
Ewart Beverly	84sp43500/95sp55000	75,000	COUNTY TAXABLE VALUE			75,000	
13 State St	X		TOWN TAXABLE VALUE			75,000	
Potsdam, NY 13676	X		SCHOOL TAXABLE VALUE			46,200	
	FRNT 73.00 DPTH 100.00						
	EAST-0332207 NRTH-1701698						
	DEED BOOK 1086 PG-103						
	FULL MARKET VALUE	78,125					

STATE OF NEW YORK
 COUNTY - St Lawrence
 TOWN - Potsdam
 VILLAGE - Potsdam
 SWIS - 407403

2 0 1 2 T E N T A T I V E A S S E S S M E N T R O L L
 T A X A B L E SECTION OF THE ROLL - 1
 THESE ASSESSMENTS ARE ALSO USED FOR VILLAGE PURPOSES
 TAX MAP NUMBER SEQUENCE
 UNIFORM PERCENT OF VALUE IS 096.00
 UNIFORM PERCENT OF VALUE IS 096.00

PAGE 617
 VALUATION DATE-JUL 01, 2011
 TAXABLE STATUS DATE-MAR 01, 2012

TAX MAP PARCEL NUMBER	PROPERTY LOCATION & CLASS	ASSESSMENT	EXEMPTION CODE-----VILLAGE-----	COUNTY-----	TOWN-----	SCHOOL
CURRENT OWNERS NAME	SCHOOL DISTRICT	LAND	TAX DESCRIPTION	TAXABLE VALUE		
CURRENT OWNERS ADDRESS	PARCEL SIZE/GRID COORD	TOTAL	SPECIAL DISTRICTS			ACCOUNT NO.

64.067-4-21	15 State St 210 1 Family Res		VILLAGE TAXABLE VALUE	125,000		1- 48- 2
Ingram Verner	Potsdam 2 407402	8,200	COUNTY TAXABLE VALUE	125,000		
63 Market St Ste 109	X	125,000	TOWN TAXABLE VALUE	125,000		
Potsdam, NY 13676	X 90x50x25x50x66x100 FRNT 90.00 DPTH 77.50 EAST-0332199 NRTH-1701765 DEED BOOK 636 PG-00213 FULL MARKET VALUE 130,208		SCHOOL TAXABLE VALUE	125,000		

64.067-5-5	85 Main St 210 1 Family Res		Basic Star 41854	0	0	1- 98- 2 28,800
Holsopple Laura A	Potsdam 2 407402	8,500	VILLAGE TAXABLE VALUE	78,000		
Rossner Alan	95sp70000	78,000	COUNTY TAXABLE VALUE	78,000		
85 Main St	2011sp107500		TOWN TAXABLE VALUE	78,000		
Potsdam, NY 13676	70x119x51x140 FRNT 70.00 DPTH 129.50 EAST-0332594 NRTH-1701788 DEED BOOK 2011 PG-5369 FULL MARKET VALUE 81,250		SCHOOL TAXABLE VALUE	49,200		

64.067-5-6	87 Main St 210 1 Family Res		Basic Star 41854	0	0	1- 98- 5 28,800
Rava Leo A	Potsdam 2 407402	10,200	VILLAGE TAXABLE VALUE	85,000		
Rava Louise A	X	85,000	COUNTY TAXABLE VALUE	85,000		
87 Main St	X		TOWN TAXABLE VALUE	85,000		
Potsdam, NY 13676	87sp40000 89Sp44500 FRNT 81.00 DPTH 177.50 EAST-0332643 NRTH-1701718 DEED BOOK 1032 PG-00294 FULL MARKET VALUE 88,542		SCHOOL TAXABLE VALUE	56,200		

64.067-5-7	89 Main St 210 1 Family Res		Basic Star 41854	0	0	1- 76- 8 28,800
Rhea Alexander	Potsdam 2 407402	11,700	VILLAGE TAXABLE VALUE	85,000		
VanHooreweghe Kristen	95sp70250	85,000	COUNTY TAXABLE VALUE	85,000		
89 Main St	2011sp122000		TOWN TAXABLE VALUE	85,000		
Potsdam, NY 13676	99x332x82x332 FRNT 99.00 DPTH 332.00 BANK8888808 EAST-0332705 NRTH-1701641 DEED BOOK 2011 PG-8913 FULL MARKET VALUE 88,542		SCHOOL TAXABLE VALUE	56,200		

STATE OF NEW YORK
 COUNTY - St Lawrence
 TOWN - Potsdam
 VILLAGE - Potsdam
 SWIS - 407403

2 0 1 2 T E N T A T I V E A S S E S S M E N T R O L L
 T A X A B L E SECTION OF THE ROLL - 1
 THESE ASSESSMENTS ARE ALSO USED FOR VILLAGE PURPOSES
 TAX MAP NUMBER SEQUENCE
 UNIFORM PERCENT OF VALUE IS 096.00
 UNIFORM PERCENT OF VALUE IS 096.00

PAGE 618
 VALUATION DATE-JUL 01, 2011
 TAXABLE STATUS DATE-MAR 01, 2012

TAX MAP PARCEL NUMBER	PROPERTY LOCATION & CLASS	ASSESSMENT	EXEMPTION CODE	VILLAGE	COUNTY	TOWN	SCHOOL
CURRENT OWNERS NAME	SCHOOL DISTRICT	LAND	TAX DESCRIPTION	TAXABLE VALUE			
CURRENT OWNERS ADDRESS	PARCEL SIZE/GRID COORD	TOTAL	SPECIAL DISTRICTS				ACCOUNT NO.

64.067-5-8	91,91 1/2 Main St				64.067-5-8		1- 29-10
Kelson Christopher R	210 1 Family Res		Basic Star 41854	0	0	0	28,800
Kelson Christa K	Potsdam 2 407402	10,900	VILLAGE TAXABLE VALUE		147,000		
91 Main St	2006sp147000	147,000	COUNTY TAXABLE VALUE		147,000		
Potsdam, NY 13676	X		TOWN TAXABLE VALUE		147,000		
	82sp56000		SCHOOL TAXABLE VALUE		118,200		
	FRNT 83.00 DPTH 264.00						
	ACRES 0.51 BANK8888830						
	EAST-0332796 NRTH-1701606						
	DEED BOOK 2006 PG-14352						
	FULL MARKET VALUE	153,125					

64.067-5-9	93 Main St				64.067-5-9		1- 4- 2
Lamson Guy C III	210 1 Family Res		Basic Star 41854	0	0	0	28,800
Lamson Ellen R	Potsdam 2 407402	10,200	VILLAGE TAXABLE VALUE		115,000		
93 Main St	X	115,000	COUNTY TAXABLE VALUE		115,000		
Potsdam, NY 13676	87sp60000		TOWN TAXABLE VALUE		115,000		
	X		SCHOOL TAXABLE VALUE		86,200		
	FRNT 66.00 DPTH 264.00						
	EAST-0332852 NRTH-1701578						
	DEED BOOK 1010 PG-00148						
	FULL MARKET VALUE	119,792					

64.067-5-10	95 Main St				64.067-5-10		1-102- 1
Romey William L	220 2 Family Res		Basic Star 41854	0	0	0	28,800
95 Main St	Potsdam 2 407402	10,100	VILLAGE TAXABLE VALUE		85,000		
Potsdam, NY 13676-2065	2002sp60000	85,000	COUNTY TAXABLE VALUE		85,000		
	X		TOWN TAXABLE VALUE		85,000		
	X		SCHOOL TAXABLE VALUE		56,200		
	FRNT 66.00 DPTH 264.00						
	EAST-0332908 NRTH-1701544						
	DEED BOOK 2002 PG-10881						
	FULL MARKET VALUE	88,542					

64.067-5-11	97 Main St				64.067-5-11		1- 45- 2
Deperno Kay L	210 1 Family Res		Basic Star 41854	0	0	0	28,800
97 Main St	Potsdam 2 407402	10,200	VILLAGE TAXABLE VALUE		92,500		
Potsdam, NY 13676	X	92,500	COUNTY TAXABLE VALUE		92,500		
	90sp59500		TOWN TAXABLE VALUE		92,500		
	X		SCHOOL TAXABLE VALUE		63,700		
	FRNT 68.00 DPTH 264.00						
	EAST-0332971 NRTH-1701516						
	DEED BOOK 1043 PG-01142						
	FULL MARKET VALUE	96,354					

STATE OF NEW YORK
 COUNTY - St Lawrence
 TOWN - Potsdam
 VILLAGE - Potsdam
 SWIS - 407403

2 0 1 2 T E N T A T I V E A S S E S S M E N T R O L L
 T A X A B L E SECTION OF THE ROLL - 1
 THESE ASSESSMENTS ARE ALSO USED FOR VILLAGE PURPOSES
 TAX MAP NUMBER SEQUENCE
 UNIFORM PERCENT OF VALUE IS 096.00
 UNIFORM PERCENT OF VALUE IS 096.00

PAGE 619
 VALUATION DATE-JUL 01, 2011
 TAXABLE STATUS DATE-MAR 01, 2012

TAX MAP PARCEL NUMBER	PROPERTY LOCATION & CLASS	ASSESSMENT	EXEMPTION CODE	VILLAGE	COUNTY	TOWN	SCHOOL
CURRENT OWNERS NAME	SCHOOL DISTRICT	LAND	TAX DESCRIPTION	TAXABLE VALUE			
CURRENT OWNERS ADDRESS	PARCEL SIZE/GRID COORD	TOTAL	SPECIAL DISTRICTS				ACCOUNT NO.
***** 64.067-5-14 *****							
3 South St							1- 41-13
64.067-5-14	210 1 Family Res		Vet - Wart 41121	0	9,000	9,000	0
Weeks Robin	Potsdam 2 407402	8,900	Vet - Wart 41127	9,000	0	0	0
3 South St	97sp32000	60,000	Enhanced S 41834	0	0	0	59,710
Potsdam, NY 13676	08sp60000		VILLAGE TAXABLE VALUE		51,000		
	66x148x17x68x49x80		COUNTY TAXABLE VALUE		51,000		
	FRNT 66.00 DPTH 80.00		TOWN TAXABLE VALUE		51,000		
	EAST-0332992 NRTH-1701383		SCHOOL TAXABLE VALUE		290		
	DEED BOOK 2008 PG-773						
	FULL MARKET VALUE	62,500					
***** 64.067-5-15 *****							
66 Bay St							1- 37-10
64.067-5-15	210 1 Family Res		Vet - Wart 41121	0	11,520	11,520	0
Gallant Frederick	Potsdam 2 407402	11,000	Vet - Wart 41127	11,520	0	0	0
Gallant Jane	X	88,500	Vet - Disa 41141	0	38,400	38,400	0
66 Bay St	93sp61000		Vet - Disa 41147	35,400	0	0	0
Potsdam, NY 13676	126x132x147x36x58x148		Basic Star 41854	0	0	0	28,800
	FRNT 126.00 DPTH 140.00		VILLAGE TAXABLE VALUE		41,580		
	BANK8888830		COUNTY TAXABLE VALUE		38,580		
	EAST-0332929 NRTH-1701300		TOWN TAXABLE VALUE		38,580		
	DEED BOOK 1072 PG-297		SCHOOL TAXABLE VALUE		59,700		
	FULL MARKET VALUE	92,188					
***** 64.067-5-16.1 *****							
22 Cedar St							1-100-15
64.067-5-16.1	220 2 Family Res		VILLAGE TAXABLE VALUE		78,800		
Bullwinkel Matthew D	Potsdam 2 407402	10,600	COUNTY TAXABLE VALUE		78,800		
Robinson Beth	11/03 SP 62000	78,800	TOWN TAXABLE VALUE		78,800		
73 Leroy St	Ref deed 2006/6118		SCHOOL TAXABLE VALUE		78,800		
Potsdam, NY 13676	X						
	FRNT 76.00 DPTH 263.00						
	EAST-0332556 NRTH-1701440						
	DEED BOOK 2003 PG-22746						
	FULL MARKET VALUE	82,083					
***** 64.067-5-17.1 *****							
62 Bay St							1- 31- 2
64.067-5-17.1	210 1 Family Res		Basic Star 41854	0	0	0	28,800
Connolly Timothy	Potsdam 2 407402	13,000	VILLAGE TAXABLE VALUE		51,500		
Connolly Cathy	2002sp36100	51,500	COUNTY TAXABLE VALUE		51,500		
62 Bay St	Ref 2006/6118		TOWN TAXABLE VALUE		51,500		
Potsdam, NY 13676	X		SCHOOL TAXABLE VALUE		22,700		
	ACRES 0.88						
	EAST-0332750 NRTH-1701328						
	DEED BOOK 2002 PG-13210						
	FULL MARKET VALUE	53,646					

STATE OF NEW YORK
 COUNTY - St Lawrence
 TOWN - Potsdam
 VILLAGE - Potsdam
 SWIS - 407403

2 0 1 2 T E N T A T I V E A S S E S S M E N T R O L L
 T A X A B L E SECTION OF THE ROLL - 1
 THESE ASSESSMENTS ARE ALSO USED FOR VILLAGE PURPOSES
 TAX MAP NUMBER SEQUENCE
 UNIFORM PERCENT OF VALUE IS 096.00
 UNIFORM PERCENT OF VALUE IS 096.00

PAGE 620
 VALUATION DATE-JUL 01, 2011
 TAXABLE STATUS DATE-MAR 01, 2012

TAX MAP PARCEL NUMBER	PROPERTY LOCATION & CLASS	ASSESSMENT	EXEMPTION CODE-----VILLAGE-----	COUNTY-----	TOWN-----	SCHOOL
CURRENT OWNERS NAME	SCHOOL DISTRICT	LAND	TAX DESCRIPTION	TAXABLE VALUE		
CURRENT OWNERS ADDRESS	PARCEL SIZE/GRID COORD	TOTAL	SPECIAL DISTRICTS			ACCOUNT NO.
***** 64.067-5-18 *****						
	60 Bay St					1- 73- 9
64.067-5-18	210 1 Family Res		Basic Star 41854	0	0	28,800
Lunt Richard	Potsdam 2 407402	7,700	VILLAGE TAXABLE VALUE		106,000	
Lunt Lora	X	106,000	COUNTY TAXABLE VALUE		106,000	
60 Bay St	X		TOWN TAXABLE VALUE		106,000	
Potsdam, NY 13676	84sp62000		SCHOOL TAXABLE VALUE		77,200	
	FRNT 110.00 DPTH 66.00					
	EAST-0332650 NRTH-1701258					
	DEED BOOK 981 PG-00081					
	FULL MARKET VALUE	110,417				
***** 64.067-5-19 *****						
	63 Bay St					1- 50- 13
64.067-5-19	210 1 Family Res		Basic Star 41854	0	0	28,800
Subramanian Shankar R	Potsdam 2 407402	8,400	VILLAGE TAXABLE VALUE		110,000	
63 Bay St	X	110,000	COUNTY TAXABLE VALUE		110,000	
Potsdam, NY 13676	X		TOWN TAXABLE VALUE		110,000	
	X		SCHOOL TAXABLE VALUE		81,200	
	FRNT 63.00 DPTH 136.00					
	EAST-0332664 NRTH-1701091					
	DEED BOOK 894 PG-00254					
	FULL MARKET VALUE	114,583				
***** 64.067-5-20 *****						
	61 Bay St					1- 10- 2
64.067-5-20	210 1 Family Res		Enhanced S 41834	0	0	58,000
Bradish Francis-LU F	Potsdam 2 407402	8,400	VILLAGE TAXABLE VALUE		58,000	
61 Bay St	X	58,000	COUNTY TAXABLE VALUE		58,000	
Potsdam, NY 13676-2013	X		TOWN TAXABLE VALUE		58,000	
	X		SCHOOL TAXABLE VALUE		0	
	FRNT 63.00 DPTH 136.00					
	EAST-0332601 NRTH-1701077					
	DEED BOOK 2011 PG-13563					
	FULL MARKET VALUE	60,417				
***** 64.067-5-21 *****						
	59 Bay St					1- 10- 1
64.067-5-21	210 1 Family Res		Basic Star 41854	0	0	28,800
Charlebois John	Potsdam 2 407402	10,400	VILLAGE TAXABLE VALUE		63,000	
Charlebois Lindsay M	2005sp60000	63,000	COUNTY TAXABLE VALUE		63,000	
59 Bay St	X		TOWN TAXABLE VALUE		63,000	
Potsdam, NY 13676	X		SCHOOL TAXABLE VALUE		34,200	
	FRNT 113.00 DPTH 136.00					
	BANK8888870					
	EAST-0332517 NRTH-1701077					
	DEED BOOK 2005 PG-16532					
	FULL MARKET VALUE	65,625				

STATE OF NEW YORK
 COUNTY - St Lawrence
 TOWN - Potsdam
 VILLAGE - Potsdam
 SWIS - 407403

2 0 1 2 T E N T A T I V E A S S E S S M E N T R O L L
 T A X A B L E SECTION OF THE ROLL - 1
 THESE ASSESSMENTS ARE ALSO USED FOR VILLAGE PURPOSES
 TAX MAP NUMBER SEQUENCE
 UNIFORM PERCENT OF VALUE IS 096.00
 UNIFORM PERCENT OF VALUE IS 096.00

PAGE 621
 VALUATION DATE-JUL 01, 2011
 TAXABLE STATUS DATE-MAR 01, 2012

TAX MAP PARCEL NUMBER	PROPERTY LOCATION & CLASS	ASSESSMENT	EXEMPTION CODE	VILLAGE	COUNTY	TOWN	SCHOOL
CURRENT OWNERS NAME	SCHOOL DISTRICT	LAND	TAX DESCRIPTION	TAXABLE VALUE			
CURRENT OWNERS ADDRESS	PARCEL SIZE/GRID COORD	TOTAL	SPECIAL DISTRICTS				ACCOUNT NO.

64.067-5-22	57A,57B Bay St 220 2 Family Res Potsdam 2 407402	8,000	VILLAGE TAXABLE VALUE	65,000			1- 93- 2
Laurie Jon H	84sp30000/92sp75100	65,000	COUNTY TAXABLE VALUE	65,000			
Laurie Patti L	2007sp65000		TOWN TAXABLE VALUE	65,000			
6507 County Route 27	X		SCHOOL TAXABLE VALUE	65,000			
Canton, NY 13617-3813	FRNT 55.00 DPTH 139.00 EAST-0332419 NRTH-1701091 DEED BOOK 2007 PG-15621 FULL MARKET VALUE 67,708						

64.067-5-23	55 Bay St 210 1 Family Res Potsdam 2 407402	8,600	Basic Star 41854	0	0	0	1- 45-14 28,800
Sarmiento Oscar	89sp47000/94sp55000	69,500	VILLAGE TAXABLE VALUE	69,500			
Sarmiento Lilliana	X		COUNTY TAXABLE VALUE	69,500			
55 Bay St	X		TOWN TAXABLE VALUE	69,500			
Potsdam, NY 13676	FRNT 66.00 DPTH 140.00 BANK8888830 EAST-0332356 NRTH-1701084 DEED BOOK 1081 PG-910 FULL MARKET VALUE 72,396		SCHOOL TAXABLE VALUE	40,700			

64.067-5-24	28 Cedar St 220 2 Family Res Potsdam 2 407402	7,600	Basic Star 41854	0	0	0	1- 85-14 28,800
Compeau Keith W	X	68,100	VILLAGE TAXABLE VALUE	68,100			
28 Cedar St	X		COUNTY TAXABLE VALUE	68,100			
Potsdam, NY 13676-2128	X		TOWN TAXABLE VALUE	68,100			
	FRNT 66.00 DPTH 107.00 EAST-0332538 NRTH-1701258 DEED BOOK 949 PG-00506 FULL MARKET VALUE 70,938		SCHOOL TAXABLE VALUE	39,300			

64.067-5-25	26 Cedar St 210 1 Family Res Potsdam 2 407402	9,800	Basic Star 41854	0	0	0	1- 94- 3 28,800
Zalacca James A	09/03 SP 81700	96,100	VILLAGE TAXABLE VALUE	96,100			
26 Cedar St	X		COUNTY TAXABLE VALUE	96,100			
Potsdam, NY 13676	X		TOWN TAXABLE VALUE	96,100			
	FRNT 66.00 DPTH 200.00 BANK8888173 EAST-0332566 NRTH-1701314 DEED BOOK 2003 PG-19719 FULL MARKET VALUE 100,104		SCHOOL TAXABLE VALUE	67,300			

STATE OF NEW YORK
 COUNTY - St Lawrence
 TOWN - Potsdam
 VILLAGE - Potsdam
 SWIS - 407403

2 0 1 2 T E N T A T I V E A S S E S S M E N T R O L L
 T A X A B L E SECTION OF THE ROLL - 1
 THESE ASSESSMENTS ARE ALSO USED FOR VILLAGE PURPOSES
 TAX MAP NUMBER SEQUENCE
 UNIFORM PERCENT OF VALUE IS 096.00
 UNIFORM PERCENT OF VALUE IS 096.00

PAGE 622
 VALUATION DATE-JUL 01, 2011
 TAXABLE STATUS DATE-MAR 01, 2012

TAX MAP PARCEL NUMBER	PROPERTY LOCATION & CLASS	ASSESSMENT	EXEMPTION CODE	VILLAGE	COUNTY	TOWN	SCHOOL
CURRENT OWNERS NAME	SCHOOL DISTRICT	LAND	TAX DESCRIPTION	TAXABLE VALUE			
CURRENT OWNERS ADDRESS	PARCEL SIZE/GRID COORD	TOTAL	SPECIAL DISTRICTS				ACCOUNT NO.
***** 64.067-5-26 *****							
64.067-5-26	24 Cedar St						1- 24- 4
Reyome Nancy Dodge	210 1 Family Res		Basic Star 41854	0	0	0	28,800
24 Cedar St	Potsdam 2 407402	7,800	VILLAGE TAXABLE VALUE		77,200		
Potsdam, NY 13676	98sp43000	77,200	COUNTY TAXABLE VALUE		77,200		
	X		TOWN TAXABLE VALUE		77,200		
	84sp36500/85sp42000		SCHOOL TAXABLE VALUE		48,400		
	FRNT 55.00 DPTH 132.00						
	BANK8888150						
	EAST-0332545 NRTH-1701376						
	DEED BOOK 2002 PG-17845						
	FULL MARKET VALUE	80,417					
***** 64.067-5-27 *****							
64.067-5-27	20 Cedar St						1- 18- 4
Leclerc Sherrill J	220 2 Family Res		Basic Star 41854	0	0	0	28,800
20 Cedar St	Potsdam 2 407402	8,500	VILLAGE TAXABLE VALUE		57,200		
Potsdam, NY 13676	99sp40000	57,200	COUNTY TAXABLE VALUE		57,200		
	X		TOWN TAXABLE VALUE		57,200		
	66x138x66x132		SCHOOL TAXABLE VALUE		28,400		
	FRNT 66.00 DPTH 135.00						
	EAST-0332531 NRTH-1701516						
	DEED BOOK 872 PG-00080						
	FULL MARKET VALUE	59,583					
***** 64.067-5-28 *****							
64.067-5-28	18 Cedar St						1- 84-11
Shaw Robert B	210 1 Family Res		Vet Chg of 41003	25,502	0	25,502	0
Shaw Frances	Potsdam 2 407402	9,700	Vet Pro Ra 41112	0	29,422	0	0
18 Cedar St	X	72,500	Basic Star 41854	0	0	0	28,800
Potsdam, NY 13676	X		VILLAGE TAXABLE VALUE		46,998		
	83x107x57x66x138		COUNTY TAXABLE VALUE		43,078		
	FRNT 83.00 DPTH 151.00		TOWN TAXABLE VALUE		46,998		
	EAST-0332545 NRTH-1701578		SCHOOL TAXABLE VALUE		43,700		
	DEED BOOK 2006 PG-4572						
	FULL MARKET VALUE	75,521					
***** 64.067-5-29 *****							
64.067-5-29	16 Cedar St						1- 81-10
Conrad Jill	210 1 Family Res		Basic Star 41854	0	0	0	28,800
16 Cedar St	Potsdam 2 407402	7,800	Home Impro 44216	0	0	3,657	3,657
Potsdam, NY 13676	X	70,000	Home Impro 44217	3,657	0	0	0
	X		VILLAGE TAXABLE VALUE		66,343		
	70x112x75x107		COUNTY TAXABLE VALUE		70,000		
	FRNT 70.00 DPTH 109.50		TOWN TAXABLE VALUE		66,343		
	BANK8888869		SCHOOL TAXABLE VALUE		37,543		
	EAST-0332531 NRTH-1701662						
	DEED BOOK 2002 PG-43						
	FULL MARKET VALUE	72,917					

STATE OF NEW YORK
 COUNTY - St Lawrence
 TOWN - Potsdam
 VILLAGE - Potsdam
 SWIS - 407403

2 0 1 2 T E N T A T I V E A S S E S S M E N T R O L L
 T A X A B L E SECTION OF THE ROLL - 1
 THESE ASSESSMENTS ARE ALSO USED FOR VILLAGE PURPOSES
 TAX MAP NUMBER SEQUENCE
 UNIFORM PERCENT OF VALUE IS 096.00
 UNIFORM PERCENT OF VALUE IS 096.00

PAGE 623
 VALUATION DATE-JUL 01, 2011
 TAXABLE STATUS DATE-MAR 01, 2012

TAX MAP PARCEL NUMBER	PROPERTY LOCATION & CLASS	ASSESSMENT	EXEMPTION CODE-----VILLAGE-----	COUNTY-----	TOWN-----	SCHOOL
CURRENT OWNERS NAME	SCHOOL DISTRICT	LAND	TAX DESCRIPTION	TAXABLE VALUE		
CURRENT OWNERS ADDRESS	PARCEL SIZE/GRID COORD	TOTAL	SPECIAL DISTRICTS	ACCOUNT NO.		

64.067-5-30	14 Cedar St 210 1 Family Res		Enhanced S 41834	0	0	1- 8- 6 59,710
Bitely Richard	Potsdam 2 407402	7,400	VILLAGE TAXABLE VALUE		70,500	
Bitely Ann	X	70,500	COUNTY TAXABLE VALUE		70,500	
14 Cedar St	X		TOWN TAXABLE VALUE		70,500	
Potsdam, NY 13676	58x70x33x51x25x112		SCHOOL TAXABLE VALUE		10,790	
	FRNT 58.00 DPTH 112.00					
	EAST-0332503 NRTH-1701718					
	DEED BOOK 843 PG-00548					
	FULL MARKET VALUE	73,438				

64.067-5-31	83 Main St 210 1 Family Res		Basic Star 41854	0	0	1- 62-10 28,800
Prahl Theodore	Potsdam 2 407402	9,600	VILLAGE TAXABLE VALUE		100,000	
83 Main St	X	100,000	COUNTY TAXABLE VALUE		100,000	
Potsdam, NY 13676	X		TOWN TAXABLE VALUE		100,000	
	87sp78500		SCHOOL TAXABLE VALUE		71,200	
	FRNT 110.00 DPTH 126.50					
	EAST-0332524 NRTH-1701815					
	DEED BOOK 2002 PG-20751					
	FULL MARKET VALUE	104,167				

64.067-5-33	1 South St 210 1 Family Res		Basic Star 41854	0	0	1- 85- 1 28,800
Kussad Family Revocable Trust	Potsdam 2 407402	8,600	VILLAGE TAXABLE VALUE		89,000	
1 South St	2006sp79000	89,000	COUNTY TAXABLE VALUE		89,000	
Potsdam, NY 13676	91sp62500		TOWN TAXABLE VALUE		89,000	
	134x80x134x81		SCHOOL TAXABLE VALUE		60,200	
	FRNT 134.00 DPTH 80.50					
	EAST-0333034 NRTH-1701467					
	DEED BOOK 2009 PG-18343					
	FULL MARKET VALUE	92,708				

64.067-5-34	99 Main St 210 1 Family Res		Enhanced S 41834	0	0	1- 97- 5 59,710
Goodwin Anne	Potsdam 2 407402	7,100	VILLAGE TAXABLE VALUE		70,000	
99 Main St	X	70,000	COUNTY TAXABLE VALUE		70,000	
Potsdam, NY 13676	X		TOWN TAXABLE VALUE		70,000	
	072384sp33500		SCHOOL TAXABLE VALUE		10,290	
	FRNT 81.00 DPTH 81.00					
	EAST-0333089 NRTH-1701565					
	DEED BOOK 1998 PG-2001					
	FULL MARKET VALUE	72,917				

STATE OF NEW YORK
 COUNTY - St Lawrence
 TOWN - Potsdam
 VILLAGE - Potsdam
 SWIS - 407403

2 0 1 2 T E N T A T I V E A S S E S S M E N T R O L L
 T A X A B L E SECTION OF THE ROLL - 1
 THESE ASSESSMENTS ARE ALSO USED FOR VILLAGE PURPOSES
 TAX MAP NUMBER SEQUENCE
 UNIFORM PERCENT OF VALUE IS 096.00
 UNIFORM PERCENT OF VALUE IS 096.00

PAGE 624
 VALUATION DATE-JUL 01, 2011
 TAXABLE STATUS DATE-MAR 01, 2012

TAX MAP PARCEL NUMBER	PROPERTY LOCATION & CLASS	ASSESSMENT	EXEMPTION CODE	VILLAGE	COUNTY	TOWN	SCHOOL
CURRENT OWNERS NAME	SCHOOL DISTRICT	LAND	TAX DESCRIPTION		TAXABLE VALUE		
CURRENT OWNERS ADDRESS	PARCEL SIZE/GRID COORD	TOTAL	SPECIAL DISTRICTS				ACCOUNT NO.
***** 64.067-5-35 *****							
	98 Main St						1- 78- 5
64.067-5-35	220 2 Family Res		VILLAGE TAXABLE VALUE		79,800		
Roda Patrick J	Potsdam 2 407402	9,500	COUNTY TAXABLE VALUE		79,800		
Roda Jennifer T	2010sp80000	79,800	TOWN TAXABLE VALUE		79,800		
PO Box 373	X		SCHOOL TAXABLE VALUE		79,800		
Hannawa Falls, NY 13647	92x135x90x130						
	FRNT 92.00 DPTH 132.50						
	EAST-0333094 NRTH-1701760						
	DEED BOOK 2010 PG-13192						
	FULL MARKET VALUE	83,125					
***** 64.067-5-36 *****							
	1 Harrington Ct						1-102-11
64.067-5-36	210 1 Family Res		Dis & Lim 41932	0	17,500	0	0
Kinney Linda L	Potsdam 2 407402	7,200	Dis & Lim 41933	0	0	25,000	0
1 Harrington Ct	96sp50000	50,000	Basic Star 41854	0	0	0	29,400
Potsdam, NY 13676	X		VILLAGE TAXABLE VALUE		50,000		
	75x85x29x46x90		COUNTY TAXABLE VALUE		32,500		
	FRNT 75.00 DPTH 87.00		TOWN TAXABLE VALUE		25,000		
	EAST-0333136 NRTH-1701843		SCHOOL TAXABLE VALUE		20,600		
	DEED BOOK 1100 PG-258						
	FULL MARKET VALUE	52,083					
***** 64.067-5-37 *****							
	102 Main St						1- 40-10
64.067-5-37	210 1 Family Res		Basic Star 41854	0	0	0	28,800
Turbett Joanna E	Potsdam 2 407402	9,000	VILLAGE TAXABLE VALUE		75,500		
102 Main St	06/03 SP 71500	75,500	COUNTY TAXABLE VALUE		75,500		
Potsdam, NY 13676	68x25x147x78x97x33		TOWN TAXABLE VALUE		75,500		
	2009sp 77000/94sp74500		SCHOOL TAXABLE VALUE		46,700		
	FRNT 77.00 DPTH 141.00						
	BANK8888869						
	EAST-0333220 NRTH-1701690						
	DEED BOOK 2009 PG-16460						
	FULL MARKET VALUE	78,646					
***** 64.067-5-38 *****							
	101 Main St						1- 1- 7
64.067-5-38	210 1 Family Res		Vet - Comb 41131	0	19,200	19,200	0
Young Thomas	Potsdam 2 407402	8,700	Vet - Comb 41137	19,200	0	0	0
Young Suella	X	90,000	Basic Star 41854	0	0	0	28,800
101 Main St	X		VILLAGE TAXABLE VALUE		70,800		
Potsdam, NY 13676	X		COUNTY TAXABLE VALUE		70,800		
	FRNT 66.00 DPTH 143.00		TOWN TAXABLE VALUE		70,800		
	EAST-0333185 NRTH-1701488		SCHOOL TAXABLE VALUE		61,200		
	DEED BOOK 929 PG-00591						
	FULL MARKET VALUE	93,750					

STATE OF NEW YORK
 COUNTY - St Lawrence
 TOWN - Potsdam
 VILLAGE - Potsdam
 SWIS - 407403

2 0 1 2 T E N T A T I V E A S S E S S M E N T R O L L
 T A X A B L E SECTION OF THE ROLL - 1
 THESE ASSESSMENTS ARE ALSO USED FOR VILLAGE PURPOSES
 TAX MAP NUMBER SEQUENCE
 UNIFORM PERCENT OF VALUE IS 096.00
 UNIFORM PERCENT OF VALUE IS 096.00

PAGE 625
 VALUATION DATE-JUL 01, 2011
 TAXABLE STATUS DATE-MAR 01, 2012

TAX MAP PARCEL NUMBER	PROPERTY LOCATION & CLASS	ASSESSMENT	EXEMPTION CODE	VILLAGE	COUNTY	TOWN	SCHOOL
CURRENT OWNERS NAME	SCHOOL DISTRICT	LAND	TAX DESCRIPTION	TAXABLE VALUE			
CURRENT OWNERS ADDRESS	PARCEL SIZE/GRID COORD	TOTAL	SPECIAL DISTRICTS	ACCOUNT NO.			

64.067-5-39	103 Main St 210 1 Family Res Potsdam 2 407402	8,700	Basic Star 41854	0	0	0	1- 84-13 28,800
Mousaw Jimmy P	X	90,500	VILLAGE TAXABLE VALUE		90,500		
Mousaw Laurie C	86sp38000		COUNTY TAXABLE VALUE		90,500		
103 Main St	X		TOWN TAXABLE VALUE		90,500		
Potsdam, NY 13676	FRNT 66.00 DPTH 143.00 EAST-0333241 NRTH-1701467 DEED BOOK 997 PG-00834 FULL MARKET VALUE	94,271	SCHOOL TAXABLE VALUE		61,700		

64.067-5-40	105 Main St 220 2 Family Res Potsdam 2 407402	7,600	VILLAGE TAXABLE VALUE		78,900		1- 44- 9 78,900
Mousaw Jimmy Paul	2004sp70000	78,900	COUNTY TAXABLE VALUE		78,900		
PO Box 646	84sp31000		TOWN TAXABLE VALUE		78,900		
Potsdam, NY 13676	X FRNT 66.00 DPTH 143.00 EAST-0333304 NRTH-1701446 DEED BOOK 2004 PG-12046 FULL MARKET VALUE	82,188	SCHOOL TAXABLE VALUE		78,900		

64.067-5-41	2 South St 210 1 Family Res Potsdam 2 407402	9,900	Basic Star 41854	0	0	0	1- 41- 2 28,800
Rogers Heidi M	2009sp72000	70,000	VILLAGE TAXABLE VALUE		70,000		
2 South St	86sp52000		COUNTY TAXABLE VALUE		70,000		
Potsdam, NY 13676	65x232x77x193 FRNT 65.00 DPTH 214.50 BANK8888869 EAST-0333192 NRTH-1701369 DEED BOOK 2009 PG-18093 FULL MARKET VALUE	72,917	TOWN TAXABLE VALUE		70,000		

64.067-5-42	2 East Dr 210 1 Family Res Potsdam 2 407402	9,700	Basic Star 41854	0	0	0	1- 52- 4 28,800
Kilroy Jerre	X	80,000	VILLAGE TAXABLE VALUE		80,000		
Kilroy Jean	X		COUNTY TAXABLE VALUE		80,000		
2 East Dr	143x98x193x98		TOWN TAXABLE VALUE		80,000		
Potsdam, NY 13676	FRNT 143.00 DPTH 98.00 EAST-0333171 NRTH-1701300 DEED BOOK 856 PG-00046 FULL MARKET VALUE	83,333	SCHOOL TAXABLE VALUE		51,200		

STATE OF NEW YORK
 COUNTY - St Lawrence
 TOWN - Potsdam
 VILLAGE - Potsdam
 SWIS - 407403

2 0 1 2 T E N T A T I V E A S S E S S M E N T R O L L
 T A X A B L E SECTION OF THE ROLL - 1
 THESE ASSESSMENTS ARE ALSO USED FOR VILLAGE PURPOSES
 TAX MAP NUMBER SEQUENCE
 UNIFORM PERCENT OF VALUE IS 096.00
 UNIFORM PERCENT OF VALUE IS 096.00

PAGE 626
 VALUATION DATE-JUL 01, 2011
 TAXABLE STATUS DATE-MAR 01, 2012

TAX MAP PARCEL NUMBER	PROPERTY LOCATION & CLASS	ASSESSMENT	EXEMPTION CODE	VILLAGE	COUNTY	TOWN	SCHOOL
CURRENT OWNERS NAME	SCHOOL DISTRICT	LAND	TAX DESCRIPTION		TAXABLE VALUE		
CURRENT OWNERS ADDRESS	PARCEL SIZE/GRID COORD	TOTAL	SPECIAL DISTRICTS				ACCOUNT NO.

64.067-6-1	22 Pierrepont Ave 220 2 Family Res Potsdam 2 407402	10,700	VILLAGE TAXABLE VALUE		100,000		1- 95- 6
Laurie Jon H	2009sp110000	100,000	COUNTY TAXABLE VALUE		100,000		
Laurie Patti L	90sp54000		TOWN TAXABLE VALUE		100,000		
6507 County Route 27 Canton, NY 13617	115x155x68x135 FRNT 115.00 DPTH 145.00 EAST-0331644 NRTH-1701112 DEED BOOK 2009 PG-12532 FULL MARKET VALUE 104,167		SCHOOL TAXABLE VALUE		100,000		

64.067-6-2	39 Bay St 210 1 Family Res Potsdam 2 407402	5,600	Basic Star 41854	0	0	0	1- 86-10 28,800
Snyder Robert	2009sp64000	60,800	VILLAGE TAXABLE VALUE		60,800		
Cai Ningyun	X		COUNTY TAXABLE VALUE		60,800		
39 Bay St Potsdam, NY 13676	66x50x66x68 FRNT 66.00 DPTH 59.00 BANK8888173 EAST-0331756 NRTH-1701132 DEED BOOK 2009 PG-14255 FULL MARKET VALUE 63,333		TOWN TAXABLE VALUE		60,800		
			SCHOOL TAXABLE VALUE		32,000		

64.067-6-3	41 Bay St 210 1 Family Res Potsdam 2 407402	10,900	Vet - Wart 41121	0	11,520	11,520	1- 18- 5 0
Lambert Gerald	Ref1100/917	115,000	Vet - Wart 41127	11,520	0	0	0
Lambert Susan	84sp72000/ 94sp116000		Vet - Disa 41141	0	11,500	11,500	0
41 Bay St Potsdam, NY 13676	FRNT 101.00 DPTH 171.00 BANK8888869 EAST-0331868 NRTH-1701098 DEED BOOK 1084 PG-435 FULL MARKET VALUE 119,792		Vet - Disa 41147	11,500	0	0	0
			Basic Star 41854	0	0	0	28,800
			VILLAGE TAXABLE VALUE		91,980		
			COUNTY TAXABLE VALUE		91,980		
			TOWN TAXABLE VALUE		91,980		
			SCHOOL TAXABLE VALUE		86,200		

64.067-6-4	43 Bay St 210 1 Family Res Potsdam 2 407402	10,300	Basic Star 41854	0	0	0	1- 89- 4 28,800
McGowan Ann Marie	95sp46000	52,800	VILLAGE TAXABLE VALUE		52,800		
43 Bay St Potsdam, NY 13676	X		COUNTY TAXABLE VALUE		52,800		
	X		TOWN TAXABLE VALUE		52,800		
	FRNT 100.00 DPTH 150.00 EAST-0331965 NRTH-1701091 DEED BOOK 1096 PG-546 FULL MARKET VALUE 55,000		SCHOOL TAXABLE VALUE		24,000		

STATE OF NEW YORK
 COUNTY - St Lawrence
 TOWN - Potsdam
 VILLAGE - Potsdam
 SWIS - 407403

2 0 1 2 T E N T A T I V E A S S E S S M E N T R O L L
 T A X A B L E SECTION OF THE ROLL - 1
 THESE ASSESSMENTS ARE ALSO USED FOR VILLAGE PURPOSES
 TAX MAP NUMBER SEQUENCE
 UNIFORM PERCENT OF VALUE IS 096.00
 UNIFORM PERCENT OF VALUE IS 096.00

PAGE 627
 VALUATION DATE-JUL 01, 2011
 TAXABLE STATUS DATE-MAR 01, 2012

TAX MAP PARCEL NUMBER	PROPERTY LOCATION & CLASS	ASSESSMENT	EXEMPTION CODE	VILLAGE	COUNTY	TOWN	SCHOOL
CURRENT OWNERS NAME	SCHOOL DISTRICT	LAND	TAX DESCRIPTION		TAXABLE VALUE		
CURRENT OWNERS ADDRESS	PARCEL SIZE/GRID COORD	TOTAL	SPECIAL DISTRICTS				ACCOUNT NO.

64.067-6-5	45 Bay St 220 2 Family Res Potsdam 2 407402	9,700	VILLAGE TAXABLE VALUE		58,500		1-100-13
Porter Clark R	X	58,500	COUNTY TAXABLE VALUE		58,500		
559D County Route 24	X		TOWN TAXABLE VALUE		58,500		
Gouverneur, NY 13642	X		SCHOOL TAXABLE VALUE		58,500		
	64x152x58x19x139 FRNT 79.00 DPTH 155.00 EAST-0332042 NRTH-1701091 DEED BOOK 2005 PG-4607 FULL MARKET VALUE 60,938	60,938					

64.067-6-6	47 Bay St 210 1 Family Res Potsdam 2 407402	8,600	Basic Star 41854	0	0	0	1- 59- 1 28,800
Arnold George C	2008sp109000	112,500	Home Imp - 44212	0	2,626	0	0
47 Bay St	90sp78000/94sp93000		Home Impro 44216	0	0	2,626	2,626
Potsdam, NY 13676	60x149x58x152		Home Impro 44217	2,626	0	0	0
	FRNT 60.00 DPTH 151.00 BANK8888830 EAST-0332105 NRTH-1701084 DEED BOOK 2008 PG-10390 FULL MARKET VALUE 117,188	117,188	VILLAGE TAXABLE VALUE		109,874		
			COUNTY TAXABLE VALUE		109,874		
			TOWN TAXABLE VALUE		109,874		
			SCHOOL TAXABLE VALUE		81,074		

64.067-6-7	24 Pierrepont Ave 220 2 Family Res Potsdam 2 407402	10,600	VILLAGE TAXABLE VALUE		75,000		1- 62-13
VanUllen Nelson R	2010sp79000	75,000	COUNTY TAXABLE VALUE		75,000		
VanUllen Cynthia M	96sp54000		TOWN TAXABLE VALUE		75,000		
4 Elizabeth St	2000sp47000		SCHOOL TAXABLE VALUE		75,000		
Latham, NY 12110	FRNT 83.00 DPTH 199.50 EAST-0331728 NRTH-1701049 DEED BOOK 2010 PG-10317 FULL MARKET VALUE 78,125	78,125					

64.067-6-8	26 Pierrepont Ave 210 1 Family Res Potsdam 2 407402	10,600	VILLAGE TAXABLE VALUE		58,500		1- 56- 7
Entrust Arizona LLC	95sp13700nv	58,500	COUNTY TAXABLE VALUE		58,500		
20860 N Tatum Blvd Suite 240	2005sp56000		TOWN TAXABLE VALUE		58,500		
Phoenix, AZ 85050	98sp17500nv		SCHOOL TAXABLE VALUE		58,500		
	FRNT 83.00 DPTH 198.00 EAST-0331763 NRTH-1700979 DEED BOOK 2005 PG-19009 FULL MARKET VALUE 60,938	60,938					

STATE OF NEW YORK
 COUNTY - St Lawrence
 TOWN - Potsdam
 VILLAGE - Potsdam
 SWIS - 407403

2 0 1 2 T E N T A T I V E A S S E S S M E N T R O L L
 T A X A B L E SECTION OF THE ROLL - 1
 THESE ASSESSMENTS ARE ALSO USED FOR VILLAGE PURPOSES
 TAX MAP NUMBER SEQUENCE
 UNIFORM PERCENT OF VALUE IS 096.00
 UNIFORM PERCENT OF VALUE IS 096.00

PAGE 628
 VALUATION DATE-JUL 01, 2011
 TAXABLE STATUS DATE-MAR 01, 2012

TAX MAP PARCEL NUMBER	PROPERTY LOCATION & CLASS	ASSESSMENT	EXEMPTION CODE	VILLAGE	COUNTY	TOWN	SCHOOL
CURRENT OWNERS NAME	SCHOOL DISTRICT	LAND	TAX DESCRIPTION	TAXABLE VALUE			
CURRENT OWNERS ADDRESS	PARCEL SIZE/GRID COORD	TOTAL	SPECIAL DISTRICTS				ACCOUNT NO.

64.067-6-9	28 Pierrepont Ave 230 3 Family Res			VILLAGE TAXABLE VALUE	45,000		1- 92-15
Robar Frederick D Sr	Potsdam 2 407402	10,600		COUNTY TAXABLE VALUE	45,000		
731 S Canton Rd	96sp25000	45,000		TOWN TAXABLE VALUE	45,000		
Potsdam, NY 13676	X			SCHOOL TAXABLE VALUE	45,000		
	X						
	FRNT 83.00 DPTH 198.00						
	EAST-0331798 NRTH-1700896						
	DEED BOOK 1104 PG-99						
	FULL MARKET VALUE	46,875					

64.067-6-10	30 Pierrepont Ave 220 2 Family Res			VILLAGE TAXABLE VALUE	98,500		1- 82-10
Ramsay Robert	Potsdam 2 407402	10,600		COUNTY TAXABLE VALUE	98,500		
Hafer Matthew	X	98,500		TOWN TAXABLE VALUE	98,500		
33 1/2 Main St	85sp30000			SCHOOL TAXABLE VALUE	98,500		
Potsdam, NY 13676-2074	X						
	FRNT 83.00 DPTH 198.00						
	EAST-0331819 NRTH-1700826						
	DEED BOOK 2002 PG-19153						
	FULL MARKET VALUE	102,604					

64.067-6-11	32 Pierrepont Ave 210 1 Family Res			Vet- Parap 41300	187,700	187,700	187,700
Lancaster John A	Potsdam 2 407402	10,600		Basic Star 41854	0	0	0
Lancaster B. Christine	04/03 SP 82450	187,700		VILLAGE TAXABLE VALUE	0	0	0
32 Pierrepont Av	X			COUNTY TAXABLE VALUE	0	0	0
Potsdam, NY 13676	90sp60000			TOWN TAXABLE VALUE	0	0	0
	FRNT 83.00 DPTH 198.00			SCHOOL TAXABLE VALUE	0	0	0
	EAST-0331868 NRTH-1700763						
	DEED BOOK 2007 PG-20211						
	FULL MARKET VALUE	195,521					

64.067-6-12	34 Pierrepont Ave 210 1 Family Res			Basic Star 41854	0	0	1- 12- 3
Wilson Charles R	Potsdam 2 407402	11,600		VILLAGE TAXABLE VALUE	209,000	0	28,800
Buluran Maricris C	2008sp220000	209,000		COUNTY TAXABLE VALUE	209,000		
34 Pierrepont Ave	X			TOWN TAXABLE VALUE	209,000		
Potsdam, NY 13676	104x220x110x22x11x198			SCHOOL TAXABLE VALUE	180,200		
	FRNT 104.00 DPTH 220.00						
	EAST-0331924 NRTH-1700679						
	DEED BOOK 2008 PG-8903						
	FULL MARKET VALUE	217,708					

STATE OF NEW YORK
 COUNTY - St Lawrence
 TOWN - Potsdam
 VILLAGE - Potsdam
 SWIS - 407403

2 0 1 2 T E N T A T I V E A S S E S S M E N T R O L L
 T A X A B L E SECTION OF THE ROLL - 1
 THESE ASSESSMENTS ARE ALSO USED FOR VILLAGE PURPOSES
 TAX MAP NUMBER SEQUENCE
 UNIFORM PERCENT OF VALUE IS 096.00
 UNIFORM PERCENT OF VALUE IS 096.00

PAGE 629
 VALUATION DATE-JUL 01, 2011
 TAXABLE STATUS DATE-MAR 01, 2012

TAX MAP PARCEL NUMBER	PROPERTY LOCATION & CLASS	ASSESSMENT	EXEMPTION CODE	VILLAGE	COUNTY	TOWN	SCHOOL
CURRENT OWNERS NAME	SCHOOL DISTRICT	LAND	TAX DESCRIPTION	TAXABLE VALUE			
CURRENT OWNERS ADDRESS	PARCEL SIZE/GRID COORD	TOTAL	SPECIAL DISTRICTS			ACCOUNT NO.	

64.067-6-13	36 Pierrepont Ave 210 1 Family Res		Basic Star 41854	0	0	0	28,800
Cross John	Potsdam 2 407402	12,400	VILLAGE TAXABLE VALUE		80,000		
36 Pierrepont Ave	X	80,000	COUNTY TAXABLE VALUE		80,000		
Potsdam, NY 13676	X 129x192x104x192		TOWN TAXABLE VALUE		80,000		
	FRNT 129.00 DPTH 192.00		SCHOOL TAXABLE VALUE		51,200		
	EAST-0331965 NRTH-1700589						
	DEED BOOK 2000 PG-24577						
	FULL MARKET VALUE	83,333					

64.067-6-14	38 Pierrepont Ave 210 1 Family Res		VILLAGE TAXABLE VALUE		59,100		
Petroccione Paul	Potsdam 2 407402	10,000	COUNTY TAXABLE VALUE		59,100		
Petroccione Linda	2000sp49000	59,100	TOWN TAXABLE VALUE		59,100		
380 Old State Rd	2005sp56000		SCHOOL TAXABLE VALUE		59,100		
Dekalb Junction, NY 13630-4170	X						
	FRNT 66.00 DPTH 231.00						
	EAST-0332014 NRTH-1700498						
	DEED BOOK 2005 PG-9835						
	FULL MARKET VALUE	61,563					

64.067-6-15	40 Pierrepont Ave 220 2 Family Res		VILLAGE TAXABLE VALUE		67,500		
Eurto Paul	Potsdam 2 407402	10,200	COUNTY TAXABLE VALUE		67,500		
Eurto Betsey	98sp59000	67,500	TOWN TAXABLE VALUE		67,500		
PO Box 65	X		SCHOOL TAXABLE VALUE		67,500		
Norfolk, NY 13667	X						
	FRNT 70.00 DPTH 225.00						
	EAST-0332021 NRTH-1700436						
	DEED BOOK 1998 PG-7286						
	FULL MARKET VALUE	70,313					

64.067-6-16	42 Pierrepont Ave 411 Apartment		VILLAGE TAXABLE VALUE		84,000		
Bondellio Frank	Potsdam 2 407402	26,900	COUNTY TAXABLE VALUE		84,000		
Bondellio Sandra	X	84,000	TOWN TAXABLE VALUE		84,000		
PO Box 72	X		SCHOOL TAXABLE VALUE		84,000		
Morristown, NY 13664	X						
	FRNT 78.00 DPTH 192.00						
	EAST-0332063 NRTH-1700366						
	DEED BOOK 00871 PG-00505						
	FULL MARKET VALUE	87,500					

STATE OF NEW YORK
 COUNTY - St Lawrence
 TOWN - Potsdam
 VILLAGE - Potsdam
 SWIS - 407403

2 0 1 2 T E N T A T I V E A S S E S S M E N T R O L L
 T A X A B L E SECTION OF THE ROLL - 1
 THESE ASSESSMENTS ARE ALSO USED FOR VILLAGE PURPOSES
 TAX MAP NUMBER SEQUENCE
 UNIFORM PERCENT OF VALUE IS 096.00
 UNIFORM PERCENT OF VALUE IS 096.00

PAGE 630
 VALUATION DATE-JUL 01, 2011
 TAXABLE STATUS DATE-MAR 01, 2012

TAX MAP PARCEL NUMBER	PROPERTY LOCATION & CLASS	ASSESSMENT	EXEMPTION CODE	VILLAGE	COUNTY	TOWN	SCHOOL
CURRENT OWNERS NAME	SCHOOL DISTRICT	LAND	TAX DESCRIPTION		TAXABLE VALUE		
CURRENT OWNERS ADDRESS	PARCEL SIZE/GRID COORD	TOTAL	SPECIAL DISTRICTS				ACCOUNT NO.

64.067-7-6	7,9,11 Bay St 411 Apartment - WTRFNT			VILLAGE TAXABLE VALUE	216,000		8-110- 2
Hitchman Richard	Potsdam 2 407402	36,800		COUNTY TAXABLE VALUE	216,000		
Hitchman Rae	2001sp195000	216,000		TOWN TAXABLE VALUE	216,000		
747 S Canton Rd	X			SCHOOL TAXABLE VALUE	216,000		
Potsdam, NY 13676-4111	88sp275000/95sp265000						
	FRNT 107.00 DPTH 301.00						
	EAST-0330513 NRTH-1701028						
	DEED BOOK 2001 PG-22045						
	FULL MARKET VALUE	225,000					

64.067-7-8	15 Bay St 220 2 Family Res - WTRFNT			VILLAGE TAXABLE VALUE	80,000		1- 32- 6
Bay Street Beach Club LLC	Potsdam 2 407402	37,200		COUNTY TAXABLE VALUE	80,000		
c/o Laura Rhoads	X	80,000		TOWN TAXABLE VALUE	80,000		
PO Box 542	X			SCHOOL TAXABLE VALUE	80,000		
Potsdam, NY 13676	116x208x117x225						
	FRNT 116.00 DPTH 216.50						
	EAST-0330646 NRTH-1701056						
	DEED BOOK 2007 PG-11076						
	FULL MARKET VALUE	83,333					

64.067-7-9	17 Bay St 210 1 Family Res - WTRFNT			VILLAGE TAXABLE VALUE	62,400		1- 63- 6
Dow Tracy A	Potsdam 2 407402	16,100		COUNTY TAXABLE VALUE	62,400		
Dow Tanya K	98sp31500nv	62,400		TOWN TAXABLE VALUE	62,400		
28 Hamilton St	2007sp62000			SCHOOL TAXABLE VALUE	62,400		
Potsdam, NY 13676	66x200x70x208						
	FRNT 66.00 DPTH 202.00						
	EAST-0330730 NRTH-1701063						
	DEED BOOK 2007 PG-18447						
	FULL MARKET VALUE	65,000					

64.067-7-10	19 Bay St 210 1 Family Res - WTRFNT		Basic Star 41854	0	0	0	1- 42- 6 28,800
Hall Thomas	Potsdam 2 407402	14,600		VILLAGE TAXABLE VALUE	92,000		
Hall Donna M	X	92,000		COUNTY TAXABLE VALUE	92,000		
19 Bay St	X			TOWN TAXABLE VALUE	92,000		
Potsdam, NY 13676	55x210x55x200			SCHOOL TAXABLE VALUE	63,200		
	FRNT 55.00 DPTH 205.00						
	EAST-0330785 NRTH-1701049						
	DEED BOOK 1027 PG-00589						
	FULL MARKET VALUE	95,833					

STATE OF NEW YORK
 COUNTY - St Lawrence
 TOWN - Potsdam
 VILLAGE - Potsdam
 SWIS - 407403

2 0 1 2 T E N T A T I V E A S S E S S M E N T R O L L
 T A X A B L E SECTION OF THE ROLL - 1
 THESE ASSESSMENTS ARE ALSO USED FOR VILLAGE PURPOSES
 TAX MAP NUMBER SEQUENCE
 UNIFORM PERCENT OF VALUE IS 096.00
 UNIFORM PERCENT OF VALUE IS 096.00

PAGE 631
 VALUATION DATE-JUL 01, 2011
 TAXABLE STATUS DATE-MAR 01, 2012

TAX MAP PARCEL NUMBER	PROPERTY LOCATION & CLASS	ASSESSMENT	EXEMPTION CODE	VILLAGE	COUNTY	TOWN	SCHOOL
CURRENT OWNERS NAME	SCHOOL DISTRICT	LAND	TAX DESCRIPTION	TAXABLE VALUE			
CURRENT OWNERS ADDRESS	PARCEL SIZE/GRID COORD	TOTAL	SPECIAL DISTRICTS				ACCOUNT NO.

64.067-7-11	21 Bay St 210 1 Family Res - WTRFNT			VILLAGE TAXABLE VALUE	65,000		1- 33- 6
Flack Timothy	Potsdam 2 407402	14,600		COUNTY TAXABLE VALUE	65,000		
Flack Amy	2000sp50000	65,000		TOWN TAXABLE VALUE	65,000		
7087 State Highway 37	2002sp49000			SCHOOL TAXABLE VALUE	65,000		
Ogdensburg, NY 13669	X FRNT 55.00 DPTH 215.00 BANK8888869						
	EAST-0330841 NRTH-1701028						
	DEED BOOK 2002 PG-12799						
	FULL MARKET VALUE	67,708					

64.067-7-12	23 Bay St 411 Apartment - WTRFNT			VILLAGE TAXABLE VALUE	68,000		1- 5- 2
Gordon Debra A	Potsdam 2 407402	31,300		COUNTY TAXABLE VALUE	68,000		
27A Grant St	2009sp68387	68,000		TOWN TAXABLE VALUE	68,000		
Potsdam, NY 13676	x 72x275x72x230			SCHOOL TAXABLE VALUE	68,000		
	FRNT 72.00 DPTH 252.50						
	EAST-0330897 NRTH-1701056						
	DEED BOOK 2009 PG-5101						
	FULL MARKET VALUE	70,833					

64.067-7-13	25 Bay St 220 2 Family Res - WTRFNT			VILLAGE TAXABLE VALUE	45,000		1- 95-13
Porter Clark R	Potsdam 2 407402	16,300		COUNTY TAXABLE VALUE	45,000		
559D County Route 24	2007sp45000	45,000		TOWN TAXABLE VALUE	45,000		
Gouverneur, NY 13642	X 66x330x86x275			SCHOOL TAXABLE VALUE	45,000		
	FRNT 66.00 DPTH 302.00						
	EAST-0330967 NRTH-1701007						
	DEED BOOK 2007 PG-17174						
	FULL MARKET VALUE	46,875					

64.067-7-14	25 1/2, 27 Bay St 411 Apartment - WTRFNT			VILLAGE TAXABLE VALUE	101,000		1-101- 1
Porter Clark R	Potsdam 2 407402	36,500		COUNTY TAXABLE VALUE	101,000		
559D County Route 24	2008sp90000	101,000		TOWN TAXABLE VALUE	101,000		
Gouverneur, NY 13642	X 100x398x120x330			SCHOOL TAXABLE VALUE	101,000		
	FRNT 100.00 DPTH 364.00						
	EAST-0331051 NRTH-1700993						
	DEED BOOK 2008 PG-20582						
	FULL MARKET VALUE	105,208					

STATE OF NEW YORK
 COUNTY - St Lawrence
 TOWN - Potsdam
 VILLAGE - Potsdam
 SWIS - 407403

2 0 1 2 T E N T A T I V E A S S E S S M E N T R O L L
 T A X A B L E SECTION OF THE ROLL - 1
 THESE ASSESSMENTS ARE ALSO USED FOR VILLAGE PURPOSES
 TAX MAP NUMBER SEQUENCE
 UNIFORM PERCENT OF VALUE IS 096.00
 UNIFORM PERCENT OF VALUE IS 096.00

PAGE 632
 VALUATION DATE-JUL 01, 2011
 TAXABLE STATUS DATE-MAR 01, 2012

TAX MAP PARCEL NUMBER	PROPERTY LOCATION & CLASS	ASSESSMENT	EXEMPTION CODE	VILLAGE	COUNTY	TOWN	SCHOOL
CURRENT OWNERS NAME	SCHOOL DISTRICT	LAND	TAX DESCRIPTION	TAXABLE VALUE			
CURRENT OWNERS ADDRESS	PARCEL SIZE/GRID COORD	TOTAL	SPECIAL DISTRICTS				ACCOUNT NO.

64.067-7-15	29 Bay St 418 Inn/lodge - WTRFNT	47,300	VILLAGE TAXABLE VALUE	162,000	64.067-7-15		1- 32-14
Tau Delta Kappa Inc	Potsdam 2 407402	162,000	COUNTY TAXABLE VALUE	162,000			
%Mike Vaughn	X		TOWN TAXABLE VALUE	162,000			
2 Lynacres Blvd	X		SCHOOL TAXABLE VALUE	162,000			
Fayetteville, NY 13066	X						
	ACRES 1.80						
	EAST-0331197 NRTH-1700923						
	DEED BOOK 645 PG-203						
	FULL MARKET VALUE	168,750					

64.067-7-16	31 Bay St 311 Res vac land	8,900	VILLAGE TAXABLE VALUE	8,900	64.067-7-16		1- 36- 8
Potsdam Properties Inc	Potsdam 2 407402	8,900	COUNTY TAXABLE VALUE	8,900			
7513 US Highway 11	X	8,900	TOWN TAXABLE VALUE	8,900			
Potsdam, NY 13676	X		SCHOOL TAXABLE VALUE	8,900			
	081584e12501						
	FRNT 146.00 DPTH 340.00						
	EAST-0331337 NRTH-1701042						
	DEED BOOK 2005 PG-14996						
	FULL MARKET VALUE	9,271					

64.067-7-17	35 Bay 21 Pierrepont Av 220 2 Family Res	9,900	VILLAGE TAXABLE VALUE	71,500	64.067-7-17		1- 99- 2
Mahoney Cornelius J	Potsdam 2 407402	71,500	COUNTY TAXABLE VALUE	71,500			
Mahoney Jan G	X		TOWN TAXABLE VALUE	71,500			
148 Birch Dr	80sp50000		SCHOOL TAXABLE VALUE	71,500			
Potsdam, NY 13676	90x150x148x102						
	FRNT 90.00 DPTH 126.00						
	EAST-0331456 NRTH-1701091						
	DEED BOOK 1010 PG-00679						
	FULL MARKET VALUE	74,479					

64.067-7-18	23 Pierrepont Ave 210 1 Family Res	9,500	VILLAGE TAXABLE VALUE	72,500	64.067-7-18		1- 70-11
Loucks Derry	Potsdam 2 407402	72,500	COUNTY TAXABLE VALUE	72,500			
Loucks Eileen	2001sp28300		TOWN TAXABLE VALUE	72,500			
77 Blanchard Rd	X		SCHOOL TAXABLE VALUE	72,500			
Potsdam, NY 13676	70x165x88x165						
	FRNT 70.00 DPTH 165.00						
	EAST-0331477 NRTH-1701000						
	DEED BOOK 2001 PG-9511						
	FULL MARKET VALUE	75,521					

STATE OF NEW YORK
 COUNTY - St Lawrence
 TOWN - Potsdam
 VILLAGE - Potsdam
 SWIS - 407403

2 0 1 2 T E N T A T I V E A S S E S S M E N T R O L L
 T A X A B L E SECTION OF THE ROLL - 1
 THESE ASSESSMENTS ARE ALSO USED FOR VILLAGE PURPOSES
 TAX MAP NUMBER SEQUENCE
 UNIFORM PERCENT OF VALUE IS 096.00
 UNIFORM PERCENT OF VALUE IS 096.00

PAGE 633
 VALUATION DATE-JUL 01, 2011
 TAXABLE STATUS DATE-MAR 01, 2012

TAX MAP PARCEL NUMBER	PROPERTY LOCATION & CLASS	ASSESSMENT	EXEMPTION CODE	VILLAGE	COUNTY	TOWN	SCHOOL
CURRENT OWNERS NAME	SCHOOL DISTRICT	LAND	TAX DESCRIPTION	TAXABLE VALUE			
CURRENT OWNERS ADDRESS	PARCEL SIZE/GRID COORD	TOTAL	SPECIAL DISTRICTS			ACCOUNT NO.	
***** 64.067-7-19 *****							
64.067-7-19	25 Pierrepont Ave		Basic Star 41854	0	0	1- 34- 6	28,800
Hopkins Brendan B	210 1 Family Res	9,300	VILLAGE TAXABLE VALUE		90,000		
25 Pierrepont Ave	Potsdam 2 407402	90,000	COUNTY TAXABLE VALUE		90,000		
Potsdam, NY 13676	2006sp106000		TOWN TAXABLE VALUE		90,000		
	89sp45000		SCHOOL TAXABLE VALUE		61,200		
	X						
	FRNT 66.00 DPTH 165.00						
	BANK8888173						
	EAST-0331512 NRTH-1700944						
	DEED BOOK 2006 PG-20005						
	FULL MARKET VALUE	93,750					
***** 64.067-7-20 *****							
64.067-7-20	29,31 Pierrepont Ave		Basic Star 41854	0	0	1- 44- 2	28,800
Brehm Lawrence	210 1 Family Res - WTRFNT	16,900	VILLAGE TAXABLE VALUE		185,500		
Brehm Elaine	Potsdam 2 407402	185,500	COUNTY TAXABLE VALUE		185,500		
29 Pierrepont Ave	99sp95000		TOWN TAXABLE VALUE		185,500		
Potsdam, NY 13676	X		SCHOOL TAXABLE VALUE		156,700		
	0585sp84500						
	ACRES 2.00						
	EAST-0331484 NRTH-1700756						
	DEED BOOK 1999 PG-10783						
	FULL MARKET VALUE	193,229					
***** 64.067-7-21 *****							
64.067-7-21	33 Pierrepont Ave		Vet - Comb 41131	0	19,200	8-314- 7	0
Skufca Joseph D	210 1 Family Res - WTRFNT	18,500	Vet - Comb 41137	19,200	0	0	0
Skufca Susan E	Potsdam 2 407402	220,000	Basic Star 41854	0	0	0	28,800
33 Pierrepont Ave	2005sp290,000		VILLAGE TAXABLE VALUE		200,800		
Potsdam, NY 13676	X		COUNTY TAXABLE VALUE		200,800		
	X		TOWN TAXABLE VALUE		200,800		
	FRNT 94.00 DPTH 392.00		SCHOOL TAXABLE VALUE		191,200		
	EAST-0331553 NRTH-1700617						
	DEED BOOK 2005 PG-10624						
	FULL MARKET VALUE	229,167					
***** 64.067-7-22 *****							
64.067-7-22	35 Pierrepont Ave		Enhanced S 41834	0	0	1- 44-14	59,710
Henery Clive	210 1 Family Res - WTRFNT	15,700	VILLAGE TAXABLE VALUE		97,200		
Henery Sandra	Potsdam 2 407402	97,200	COUNTY TAXABLE VALUE		97,200		
35 Pierrepont Ave	X		TOWN TAXABLE VALUE		97,200		
Potsdam, NY 13676	55x330x60x351		SCHOOL TAXABLE VALUE		37,490		
	FRNT 60.00 DPTH 340.50						
	EAST-0331609 NRTH-1700568						
	DEED BOOK 1072 PG-16						
	FULL MARKET VALUE	101,250					

STATE OF NEW YORK
 COUNTY - St Lawrence
 TOWN - Potsdam
 VILLAGE - Potsdam
 SWIS - 407403

2 0 1 2 T E N T A T I V E A S S E S S M E N T R O L L
 T A X A B L E SECTION OF THE ROLL - 1
 THESE ASSESSMENTS ARE ALSO USED FOR VILLAGE PURPOSES
 TAX MAP NUMBER SEQUENCE
 UNIFORM PERCENT OF VALUE IS 096.00
 UNIFORM PERCENT OF VALUE IS 096.00

PAGE 634
 VALUATION DATE-JUL 01, 2011
 TAXABLE STATUS DATE-MAR 01, 2012

TAX MAP PARCEL NUMBER	PROPERTY LOCATION & CLASS	ASSESSMENT	EXEMPTION CODE	VILLAGE	COUNTY	TOWN	SCHOOL
CURRENT OWNERS NAME	SCHOOL DISTRICT	LAND	TAX DESCRIPTION	TAXABLE VALUE			
CURRENT OWNERS ADDRESS	PARCEL SIZE/GRID COORD	TOTAL	SPECIAL DISTRICTS	ACCOUNT NO.			

64.067-7-23	37 Pierrepont Ave 483 Converted Re - WTRFNT Potsdam 2 407402	36,200	VILLAGE TAXABLE VALUE	64.067-7-23	*****	1- 36- 9	95,000
Schecter Jay	Re: Doctors Office	95,000	COUNTY TAXABLE VALUE				95,000
37 Pierrepont Ave	Modern 1.0 Sty		TOWN TAXABLE VALUE				95,000
Potsdam, NY 13676	85e0/87sp45000		SCHOOL TAXABLE VALUE				95,000
	FRNT 100.00 DPTH 317.50						
	EAST-0331630 NRTH-1700484						
	DEED BOOK 1012 PG-00518						
	FULL MARKET VALUE	98,958					

64.067-7-24	39 Pierrepont Ave 220 2 Family Res - WTRFNT Potsdam 2 407402	16,600	Basic Star 41854	64.067-7-24	*****	1- 80-10	28,800
Haflich Patricia	X	117,500	VILLAGE TAXABLE VALUE				117,500
39 Pierrepont Ave	81sp41000/93sp54000		COUNTY TAXABLE VALUE				117,500
Potsdam, NY 13676	X		TOWN TAXABLE VALUE				117,500
	FRNT 70.00 DPTH 292.50		SCHOOL TAXABLE VALUE				88,700
	BANK8888173						
	EAST-0331686 NRTH-1700429						
	DEED BOOK 1070 PG-843						
	FULL MARKET VALUE	122,396					

64.067-7-25	41 Pierrepont Ave 210 1 Family Res - WTRFNT Potsdam 2 407402	16,100	VILLAGE TAXABLE VALUE	64.067-7-25	*****	1- 59- 4	57,000
Douglas Diana	X	57,000	COUNTY TAXABLE VALUE				57,000
824 W 176th St Apt 5C	X		TOWN TAXABLE VALUE				57,000
New York, NY 10033-7420	X		SCHOOL TAXABLE VALUE				57,000
	66x278x66x281						
	FRNT 66.00 DPTH 279.50						
	EAST-0331735 NRTH-1700380						
	DEED BOOK 1037 PG-00396						
	FULL MARKET VALUE	59,375					

64.067-7-26	43 Pierrepont Ave 210 1 Family Res - WTRFNT Potsdam 2 407402	14,000	Enhanced S 41834	64.067-7-26	*****	1- 50- 7	59,710
Jones Allen S	X	66,900	VILLAGE TAXABLE VALUE				66,900
Jones David A	X		COUNTY TAXABLE VALUE				66,900
43 Pierrepont Ave	X		TOWN TAXABLE VALUE				66,900
Potsdam, NY 13676	50x268x50x278		SCHOOL TAXABLE VALUE				7,190
	FRNT 50.00 DPTH 273.00						
	EAST-0331756 NRTH-1700331						
	DEED BOOK 2012 PG-1939						
	FULL MARKET VALUE	69,688					

PRIOR OWNER ON 3/01/2012							
Jones Allen S							

STATE OF NEW YORK
 COUNTY - St Lawrence
 TOWN - Potsdam
 VILLAGE - Potsdam
 SWIS - 407403

2 0 1 2 T E N T A T I V E A S S E S S M E N T R O L L
 T A X A B L E SECTION OF THE ROLL - 1
 THESE ASSESSMENTS ARE ALSO USED FOR VILLAGE PURPOSES
 TAX MAP NUMBER SEQUENCE
 UNIFORM PERCENT OF VALUE IS 096.00
 UNIFORM PERCENT OF VALUE IS 096.00

PAGE 635
 VALUATION DATE-JUL 01, 2011
 TAXABLE STATUS DATE-MAR 01, 2012

TAX MAP PARCEL NUMBER	PROPERTY LOCATION & CLASS	ASSESSMENT	EXEMPTION CODE-----VILLAGE-----COUNTY-----TOWN-----SCHOOL	TAXABLE VALUE	ACCOUNT NO.
CURRENT OWNERS NAME	SCHOOL DISTRICT	LAND	TAX DESCRIPTION		
CURRENT OWNERS ADDRESS	PARCEL SIZE/GRID COORD	TOTAL	SPECIAL DISTRICTS		

64.067-7-27	45 Pierrepont Ave 210 1 Family Res - WTRFNT Potsdam 2 407402	16,100	Basic Star 41854	0	1- 29- 7
Smith Charles S	X	79,000	VILLAGE TAXABLE VALUE	79,000	
Smith Elaina W	X		COUNTY TAXABLE VALUE	79,000	
45 Pierrepont Ave			TOWN TAXABLE VALUE	79,000	
Potsdam, NY 13676	66x261x66x268		SCHOOL TAXABLE VALUE	50,200	
	FRNT 66.00 DPTH 264.50				
	EAST-0331777 NRTH-1700275				
	DEED BOOK 2005 PG-19613				
	FULL MARKET VALUE	82,292			

64.067-7-28	45 1/2 Pierrepont Ave 210 1 Family Res - WTRFNT Potsdam 2 407402	17,200	Basic Star 41854	0	1- 1- 5
Petroccione Paul & Linda	X	70,100	VILLAGE TAXABLE VALUE	70,100	
Petroccione Anthony J	97sp65000		COUNTY TAXABLE VALUE	70,100	
380 Old Dekalb Rd	01/04 SP 58500		TOWN TAXABLE VALUE	70,100	
Dekalb Junction, NY 13630-4170	79x153x9x142x80x278		SCHOOL TAXABLE VALUE	41,300	
	FRNT 79.00 DPTH 278.00				
	BANK8888869				
	EAST-0331819 NRTH-1700220				
	DEED BOOK 2004 PG-950				
	FULL MARKET VALUE	73,021			

64.067-7-29	45 3/4 Pierrepont Ave 411 Apartment Potsdam 2 407402	19,400			1- 36- 6
Page Gary B	X	150,000	VILLAGE TAXABLE VALUE	150,000	
5 Highland Ave	2008sp170000		COUNTY TAXABLE VALUE	150,000	
Massena, NY 13662	X		TOWN TAXABLE VALUE	150,000	
	90sp79751		SCHOOL TAXABLE VALUE	150,000	
	FRNT 70.00 DPTH 100.00				
	EAST-0331917 NRTH-1700192				
	DEED BOOK 2008 PG-1855				
	FULL MARKET VALUE	156,250			

64.067-7-30	47 Pierrepont Ave 411 Apartment Potsdam 2 407402	23,600			1- 54-10
Langlois Scott M	X	108,500	VILLAGE TAXABLE VALUE	108,500	
11 Bowers St	2001sp100000		COUNTY TAXABLE VALUE	108,500	
Massena, NY 13662	79sp56500		TOWN TAXABLE VALUE	108,500	
	71x149x141x49x70x100		SCHOOL TAXABLE VALUE	108,500	
	FRNT 71.00 DPTH 149.00				
	EAST-0331903 NRTH-1700115				
	DEED BOOK 2001 PG-20125				
	FULL MARKET VALUE	113,021			

STATE OF NEW YORK
 COUNTY - St Lawrence
 TOWN - Potsdam
 VILLAGE - Potsdam
 SWIS - 407403

2 0 1 2 T E N T A T I V E A S S E S S M E N T R O L L
 T A X A B L E SECTION OF THE ROLL - 1
 THESE ASSESSMENTS ARE ALSO USED FOR VILLAGE PURPOSES
 TAX MAP NUMBER SEQUENCE
 UNIFORM PERCENT OF VALUE IS 096.00
 UNIFORM PERCENT OF VALUE IS 096.00

PAGE 636
 VALUATION DATE-JUL 01, 2011
 TAXABLE STATUS DATE-MAR 01, 2012

TAX MAP PARCEL NUMBER	PROPERTY LOCATION & CLASS	ASSESSMENT	EXEMPTION CODE-----VILLAGE-----	COUNTY-----	TOWN-----	SCHOOL
CURRENT OWNERS NAME	SCHOOL DISTRICT	LAND	TAX DESCRIPTION	TAXABLE VALUE		
CURRENT OWNERS ADDRESS	PARCEL SIZE/GRID COORD	TOTAL	SPECIAL DISTRICTS	ACCOUNT NO.		

64.067-7-31	4 Poplar St 210 1 Family Res		Basic Star 41854	0	0	1-100- 8
Lanz Christopher	Potsdam 2 407402	7,400	VILLAGE TAXABLE VALUE		0	28,800
Lanz Kai	2000sp37000	44,300	COUNTY TAXABLE VALUE		44,300	
4 Poplar St	84sp31500		TOWN TAXABLE VALUE		44,300	
Potsdam, NY 13676	X		SCHOOL TAXABLE VALUE		15,500	
	FRNT 50.00 DPTH 137.50					
	EAST-0331826 NRTH-1700108					
	DEED BOOK 2000 PG-20857					
	FULL MARKET VALUE	46,146				

64.067-7-32	6 Poplar St 210 1 Family Res		Basic Star 41854	0	0	1- 67- 1
Islam Muhammad Azadul	Potsdam 2 407402	7,300	Home Impro 44216	0	0	28,800
Islam Aziza G	X	52,500	Home Impro 44217	1,914	0	1,914
6 Poplar St	X		VILLAGE TAXABLE VALUE		0	0
Potsdam, NY 13676	100383sp0/87sp42000/90sp4		COUNTY TAXABLE VALUE		50,586	
	FRNT 50.00 DPTH 132.00		TOWN TAXABLE VALUE		52,500	
	EAST-0331784 NRTH-1700094		SCHOOL TAXABLE VALUE		50,586	
	DEED BOOK 1042 PG-00664				21,786	
	FULL MARKET VALUE	54,688				

64.067-7-33	8 Poplar St 210 1 Family Res - WTRFNT		Basic Star 41854	0	0	1- 1-15
Welch Joseph Timothy	Potsdam 2 407402	12,100	VILLAGE TAXABLE VALUE		0	28,800
8 Poplar St	98sp38000	46,500	COUNTY TAXABLE VALUE		46,500	
Potsdam, NY 13676	X		TOWN TAXABLE VALUE		46,500	
	76x138x50x132		SCHOOL TAXABLE VALUE		17,700	
	FRNT 138.00 DPTH 63.00					
	EAST-0331735 NRTH-1700052					
	DEED BOOK 1118 PG-429					
	FULL MARKET VALUE	48,438				

64.067-7-34	49 Pierrepont Ave 411 Apartment					1- 64- 2
Roda Patrick R	Potsdam 2 407402	27,000	VILLAGE TAXABLE VALUE		81,500	
Roda Jennifer T	2005sp80000	81,500	COUNTY TAXABLE VALUE		81,500	
PO Box 373	X		TOWN TAXABLE VALUE		81,500	
Hannawa Falls, NY 13647	X		SCHOOL TAXABLE VALUE		81,500	
	FRNT 98.00 DPTH 149.00					
	EAST-0331970 NRTH-1700015					
	DEED BOOK 2005 PG-9667					
	FULL MARKET VALUE	84,896				

STATE OF NEW YORK
 COUNTY - St Lawrence
 TOWN - Potsdam
 VILLAGE - Potsdam
 SWIS - 407403

2 0 1 2 T E N T A T I V E A S S E S S M E N T R O L L
 T A X A B L E SECTION OF THE ROLL - 1
 THESE ASSESSMENTS ARE ALSO USED FOR VILLAGE PURPOSES
 TAX MAP NUMBER SEQUENCE
 UNIFORM PERCENT OF VALUE IS 096.00
 UNIFORM PERCENT OF VALUE IS 096.00

PAGE 637
 VALUATION DATE-JUL 01, 2011
 TAXABLE STATUS DATE-MAR 01, 2012

TAX MAP PARCEL NUMBER	PROPERTY LOCATION & CLASS	ASSESSMENT	EXEMPTION CODE	VILLAGE	COUNTY	TOWN	SCHOOL
CURRENT OWNERS NAME	SCHOOL DISTRICT	LAND	TAX DESCRIPTION	TAXABLE VALUE			
CURRENT OWNERS ADDRESS	PARCEL SIZE/GRID COORD	TOTAL	SPECIAL DISTRICTS				ACCOUNT NO.

64.067-7-35	51 Pierrepont Ave			64.067-7-35			*****
Brosell Joshua D	210 1 Family Res		VILLAGE TAXABLE VALUE				1- 49- 6
Brosell Miranda J	Potsdam 2 407402	6,700	COUNTY TAXABLE VALUE				
5 South Canton Rd	06/03 SP 42000	65,000	TOWN TAXABLE VALUE				
Potsdam, NY 13676	X		SCHOOL TAXABLE VALUE				
	Sp39000/93sp43500						
	FRNT 37.00 DPTH 148.00						
	BANK8888830						
	EAST-0332003 NRTH-1699962						
	DEED BOOK 2003 PG-10063						
	FULL MARKET VALUE	67,708					

64.067-7-36	51 1/2 Pierrepont Ave			64.067-7-36			*****
Mein William	220 2 Family Res		VILLAGE TAXABLE VALUE				1- 63- 7
Mein Dorothy	Potsdam 2 407402	5,200	COUNTY TAXABLE VALUE				
PO Box 428	X	61,600	TOWN TAXABLE VALUE				
Hannawa Falls, NY 13647	X		SCHOOL TAXABLE VALUE				
	29x149x33x101x48						
	FRNT 29.00 DPTH 149.00						
	EAST-0332023 NRTH-1699933						
	DEED BOOK 866 PG-01034						
	FULL MARKET VALUE	64,167					

64.067-7-37	5 Poplar St			64.067-7-37			*****
Mcgory Lawrence	210 1 Family Res		VILLAGE TAXABLE VALUE				1- 49-13
PO Box 913	Potsdam 2 407402	6,900	COUNTY TAXABLE VALUE				
Potsdam, NY 13676	90sp27500	57,500	TOWN TAXABLE VALUE				
	X		SCHOOL TAXABLE VALUE				
	X						
	FRNT 66.00 DPTH 90.00						
	EAST-0331876 NRTH-1699978						
	DEED BOOK 1045 PG-00759						
	FULL MARKET VALUE	59,896					

64.067-7-38	7 Poplar St			64.067-7-38			*****
MacDonald Lisa	210 1 Family Res		Basic Star 41854	0	0	0	1-104- 3
7 Poplar St	Potsdam 2 407402	6,900	VILLAGE TAXABLE VALUE				28,800
Potsdam, NY 13676	94sp24250	45,000	COUNTY TAXABLE VALUE				
	2007sp45000		TOWN TAXABLE VALUE				
	2001L/C\$45000		SCHOOL TAXABLE VALUE				
	FRNT 66.00 DPTH 90.00						
	BANK8888869						
	EAST-0331827 NRTH-1699950						
	DEED BOOK 2007 PG-11724						
	FULL MARKET VALUE	46,875					

STATE OF NEW YORK
 COUNTY - St Lawrence
 TOWN - Potsdam
 VILLAGE - Potsdam
 SWIS - 407403

2 0 1 2 T E N T A T I V E A S S E S S M E N T R O L L
 T A X A B L E SECTION OF THE ROLL - 1
 THESE ASSESSMENTS ARE ALSO USED FOR VILLAGE PURPOSES
 TAX MAP NUMBER SEQUENCE
 UNIFORM PERCENT OF VALUE IS 096.00
 UNIFORM PERCENT OF VALUE IS 096.00

PAGE 638
 VALUATION DATE-JUL 01, 2011
 TAXABLE STATUS DATE-MAR 01, 2012

TAX MAP PARCEL NUMBER	PROPERTY LOCATION & CLASS	ASSESSMENT	EXEMPTION CODE	VILLAGE	COUNTY	TOWN	SCHOOL
CURRENT OWNERS NAME	SCHOOL DISTRICT	LAND	TAX DESCRIPTION	TAXABLE VALUE			
CURRENT OWNERS ADDRESS	PARCEL SIZE/GRID COORD	TOTAL	SPECIAL DISTRICTS				ACCOUNT NO.

64.067-7-39	9 Poplar St			64.067-7-39			1- 35- 2
Robinson Christopher C	210 1 Family Res - WTRFNT		VILLAGE TAXABLE VALUE	71,200			
Sohn-Robinson Sunhee	Potsdam 2 407402	12,600	COUNTY TAXABLE VALUE	71,200			
PO Box 431	99sp35000	71,200	TOWN TAXABLE VALUE	71,200			
Hannawa Falls, NY 13647	2007sp71200		SCHOOL TAXABLE VALUE	71,200			
	77x90x150x116						
	FRNT 77.00 DPTH 103.00						
	EAST-0331746 NRTH-1699913						
	DEED BOOK 2007 PG-19314						
	FULL MARKET VALUE	74,167					

STATE OF NEW YORK
 COUNTY - St Lawrence
 TOWN - Potsdam
 VILLAGE - Potsdam
 SWIS - 407403

2 0 1 2 T E N T A T I V E A S S E S S M E N T R O L L
 T A X A B L E S E C T I O N O F T H E R O L L - 1
 T H E S E A S S E S S M E N T S A R E A L S O U S E D F O R V I L L A G E P U R P O S E S
 M A P S E C T I O N - 0 6 4
 S U B - S E C T I O N - 0 6 7
 U N I F O R M P E R C E N T O F V A L U E I S 0 9 6 . 0 0

PAGE 639
 VALUATION DATE-JUL 01, 2011
 TAXABLE STATUS DATE-MAR 01, 2012
 RPS150/V04/L015
 CURRENT DATE 4/25/2012

*** S P E C I A L D I S T R I C T S U M M A R Y ***

CODE	DISTRICT NAME	TOTAL PARCELS	EXTENSION TYPE	EXTENSION VALUE	AD VALOREM VALUE	EXEMPT AMOUNT	TAXABLE VALUE
------	---------------	---------------	----------------	-----------------	------------------	---------------	---------------

NO SPECIAL DISTRICTS AT THIS LEVEL

*** S C H O O L D I S T R I C T S U M M A R Y ***

CODE	DISTRICT NAME	TOTAL PARCELS	ASSESSED LAND	ASSESSED TOTAL	EXEMPT AMOUNT	TOTAL TAXABLE	STAR AMOUNT	STAR TAXABLE
407402	Potsdam 2	189	2077,900	21098,000	5277,991	15820,009	3070,840	12749,169
	S U B - T O T A L	189	2077,900	21098,000	5277,991	15820,009	3070,840	12749,169
	T O T A L	189	2077,900	21098,000	5277,991	15820,009	3070,840	12749,169

*** S Y S T E M C O D E S S U M M A R Y ***

NO SYSTEM EXEMPTIONS AT THIS LEVEL

*** E X E M P T I O N S U M M A R Y ***

CODE	DESCRIPTION	TOTAL PARCELS	VILLAGE	COUNTY	TOWN	SCHOOL
41003	Vet Chg of	1	25,502		25,502	
41112	Vet Pro Ra	1		29,422		
41121	Vet - Wart	7		76,155	76,155	
41127	Vet - Wart	7	76,155			
41131	Vet - Comb	4		74,400	74,400	
41137	Vet - Comb	4	74,400			
41141	Vet - Disa	2		49,900	49,900	
41147	Vet - Disa	2	46,900			
41161	CW_15_VET/	1		11,520	11,520	
41300	Vet- Parap	1	187,700	187,700	187,700	187,700
41803	Aged - Tow	1			15,785	
41834	Enhanced S	16				939,040
41854	Basic Star	75				2131,800

STATE OF NEW YORK
 COUNTY - St Lawrence
 TOWN - Potsdam
 VILLAGE - Potsdam
 SWIS - 407403

2 0 1 2 T E N T A T I V E A S S E S S M E N T R O L L
 T A X A B L E SECTION OF THE ROLL - 1
 THESE ASSESSMENTS ARE ALSO USED FOR VILLAGE PURPOSES
 M A P S E C T I O N - 064
 S U B - S E C T I O N - 067
 UNIFORM PERCENT OF VALUE IS 096.00

PAGE 640
 VALUATION DATE-JUL 01, 2011
 TAXABLE STATUS DATE-MAR 01, 2012
 RPS150/V04/L015
 CURRENT DATE 4/25/2012

*** E X E M P T I O N S U M M A R Y ***

CODE	DESCRIPTION	TOTAL PARCELS	VILLAGE	COUNTY	TOWN	SCHOOL
41932	Dis & Lim	1		17,500		
41933	Dis & Lim	1			25,000	
44212	Home Imp -	1		2,626		
44216	Home Impro	3			8,197	8,197
44217	Home Impro	3	8,197			
47670	Empire Zon	2	25,500	25,500	25,500	25,500
49560	Part Non P	3	5056,594	5056,594	5056,594	5056,594
	T O T A L	136	5500,948	5531,317	5556,253	8348,831

*** G R A N D T O T A L S ***

ROLL SEC	DESCRIPTION	TOTAL PARCELS	ASSESSED LAND	ASSESSED TOTAL	TAXABLE VILLAGE	TAXABLE COUNTY	TAXABLE TOWN	TAXABLE SCHOOL	STAR TAXABLE
1	TAXABLE	189	2077,900	21098,000	15597,052	15566,683	15541,747	15820,009	12749,169

STATE OF NEW YORK
 COUNTY - St Lawrence
 TOWN - Potsdam
 VILLAGE - Potsdam
 SWIS - 407403

2 0 1 2 T E N T A T I V E A S S E S S M E N T R O L L
 T A X A B L E SECTION OF THE ROLL - 1
 THESE ASSESSMENTS ARE ALSO USED FOR VILLAGE PURPOSES
 TAX MAP NUMBER SEQUENCE
 UNIFORM PERCENT OF VALUE IS 096.00
 UNIFORM PERCENT OF VALUE IS 096.00

PAGE 641
 VALUATION DATE-JUL 01, 2011
 TAXABLE STATUS DATE-MAR 01, 2012

TAX MAP PARCEL NUMBER	PROPERTY LOCATION & CLASS	ASSESSMENT	EXEMPTION CODE	VILLAGE	COUNTY	TOWN	SCHOOL
CURRENT OWNERS NAME	SCHOOL DISTRICT	LAND	TAX DESCRIPTION	TAXABLE VALUE			
CURRENT OWNERS ADDRESS	PARCEL SIZE/GRID COORD	TOTAL	SPECIAL DISTRICTS				ACCOUNT NO.

64.068-1-2	16 Grant St 210 1 Family Res						1-104- 2
Haines William R	Potsdam 2 407402	8,400	VILLAGE TAXABLE VALUE	102,500			
Haines Debra J	99sp78000	102,500	COUNTY TAXABLE VALUE	102,500			
1405 Red Oak Dr	2009sp107500		TOWN TAXABLE VALUE	102,500			
Crestview, FL 32539	84sp52500/89sp64000		SCHOOL TAXABLE VALUE	102,500			
	FRNT 66.00 DPTH 132.00						
	EAST-0333485 NRTH-1701892						
	DEED BOOK 2011 PG-12141						
	FULL MARKET VALUE	106,771					

64.068-1-3	14 Grant St 210 1 Family Res		Basic Star 41854	0	0	0	1- 68- 7 28,800
Centofanti Cynthia	Potsdam 2 407402	8,400	VILLAGE TAXABLE VALUE	99,000			
14 Grant St	2008sp104500	99,000	COUNTY TAXABLE VALUE	99,000			
Potsdam, NY 13676	X		TOWN TAXABLE VALUE	99,000			
	79sp45000		SCHOOL TAXABLE VALUE	70,200			
	FRNT 66.00 DPTH 132.00						
	BANK8888830						
	EAST-0333527 NRTH-1701836						
	DEED BOOK 2008 PG-9274						
	FULL MARKET VALUE	103,125					

64.068-1-4	12 Grant St 210 1 Family Res		Enhanced S 41834	0	0	0	1- 20- 1 59,710
Coskran Kenneth	Potsdam 2 407402	8,400	VILLAGE TAXABLE VALUE	95,000			
Coskran Carol	X	95,000	COUNTY TAXABLE VALUE	95,000			
12 Grant St	X		TOWN TAXABLE VALUE	95,000			
Potsdam, NY 13676	X		SCHOOL TAXABLE VALUE	35,290			
	FRNT 66.00 DPTH 132.00						
	EAST-0333555 NRTH-1701774						
	DEED BOOK 881 PG-01168						
	FULL MARKET VALUE	98,958					

64.068-1-5	8,10 Grant St 220 2 Family Res						1- 90-13
Sullivan James	Potsdam 2 407402	10,900	VILLAGE TAXABLE VALUE	63,900			
Sullivan Gloria	X	63,900	COUNTY TAXABLE VALUE	63,900			
PO Box 5103	X		TOWN TAXABLE VALUE	63,900			
Potsdam, NY 13676	X		SCHOOL TAXABLE VALUE	63,900			
	FRNT 132.00 DPTH 132.00						
	EAST-0333611 NRTH-1701690						
	DEED BOOK 807 PG-00181						
	FULL MARKET VALUE	66,563					

STATE OF NEW YORK
 COUNTY - St Lawrence
 TOWN - Potsdam
 VILLAGE - Potsdam
 SWIS - 407403

2 0 1 2 T E N T A T I V E A S S E S S M E N T R O L L
 T A X A B L E SECTION OF THE ROLL - 1
 THESE ASSESSMENTS ARE ALSO USED FOR VILLAGE PURPOSES
 TAX MAP NUMBER SEQUENCE
 UNIFORM PERCENT OF VALUE IS 096.00
 UNIFORM PERCENT OF VALUE IS 096.00

PAGE 642
 VALUATION DATE-JUL 01, 2011
 TAXABLE STATUS DATE-MAR 01, 2012

TAX MAP PARCEL NUMBER	PROPERTY LOCATION & CLASS	ASSESSMENT	EXEMPTION CODE	VILLAGE	COUNTY	TOWN	SCHOOL
CURRENT OWNERS NAME	SCHOOL DISTRICT	LAND	TAX DESCRIPTION	TAXABLE VALUE			
CURRENT OWNERS ADDRESS	PARCEL SIZE/GRID COORD	TOTAL	SPECIAL DISTRICTS				ACCOUNT NO.

64.068-1-7	2 Grant St 210 1 Family Res		VILLAGE TAXABLE VALUE	135,000			1- 48-14
Cruger Thomas	Potsdam 2 407402	6,800	COUNTY TAXABLE VALUE	135,000			
Cruger Sheryl	97sp51000	135,000	TOWN TAXABLE VALUE	135,000			
2 Grant St	2010sp143000		SCHOOL TAXABLE VALUE	135,000			
Potsdam, NY 13676	89x76x114x66						
	FRNT 89.00 DPTH 71.00						
	BANK8888209						
	EAST-0333778 NRTH-1701509						
	DEED BOOK 2010 PG-18589						
	FULL MARKET VALUE	140,625					

64.068-1-8	118 Main St 220 2 Family Res		VILLAGE TAXABLE VALUE	68,000			1- 14- 6
Carey, Tim Lynn Ray	Potsdam 2 407402	8,200	COUNTY TAXABLE VALUE	68,000			
%Tim Carey	X	68,000	TOWN TAXABLE VALUE	68,000			
578A May Rd	X		SCHOOL TAXABLE VALUE	68,000			
Potsdam, NY 13676	70x50x57x66x114x66						
	FRNT 80.00 DPTH 125.00						
	EAST-0333730 NRTH-1701446						
	DEED BOOK 2005 PG-15761						
	FULL MARKET VALUE	70,833					

64.068-1-9	114,116 Main St 220 2 Family Res		VILLAGE TAXABLE VALUE	60,000			1- 49-15
YES Home Management LLC	Potsdam 2 407402	9,500	COUNTY TAXABLE VALUE	60,000			
PO Box 5081	2007sp60000	60,000	TOWN TAXABLE VALUE	60,000			
Potsdam, NY 13676	x		SCHOOL TAXABLE VALUE	60,000			
	149x129x159x90						
	FRNT 149.00 DPTH 90.00						
	EAST-0333618 NRTH-1701481						
	DEED BOOK 2007 PG-21018						
	FULL MARKET VALUE	62,500					

64.068-1-10	110A,110B Main St 220 2 Family Res		Basic Star 41854	0	0	0	1- 96-13 28,800
LaClare Lachelle S	Potsdam 2 407402	13,300	VILLAGE TAXABLE VALUE	72,500			
110 1/2 Main St	94sp29500/94sp34900	72,500	COUNTY TAXABLE VALUE	72,500			
Potsdam, NY 13676	X		TOWN TAXABLE VALUE	72,500			
	154x220x82x156		SCHOOL TAXABLE VALUE	43,700			
	FRNT 154.00 DPTH 188.00						
	EAST-0333520 NRTH-1701551						
	DEED BOOK 1085 PG-256						
	FULL MARKET VALUE	75,521					

STATE OF NEW YORK
 COUNTY - St Lawrence
 TOWN - Potsdam
 VILLAGE - Potsdam
 SWIS - 407403

2 0 1 2 T E N T A T I V E A S S E S S M E N T R O L L
 T A X A B L E SECTION OF THE ROLL - 1
 THESE ASSESSMENTS ARE ALSO USED FOR VILLAGE PURPOSES
 TAX MAP NUMBER SEQUENCE
 UNIFORM PERCENT OF VALUE IS 096.00
 UNIFORM PERCENT OF VALUE IS 096.00

PAGE 643
 VALUATION DATE-JUL 01, 2011
 TAXABLE STATUS DATE-MAR 01, 2012

TAX MAP PARCEL NUMBER	PROPERTY LOCATION & CLASS	ASSESSMENT	EXEMPTION CODE	VILLAGE	COUNTY	TOWN	SCHOOL
CURRENT OWNERS NAME	SCHOOL DISTRICT	LAND	TAX DESCRIPTION	TAXABLE VALUE			
CURRENT OWNERS ADDRESS	PARCEL SIZE/GRID COORD	TOTAL	SPECIAL DISTRICTS				ACCOUNT NO.

64.068-1-11	108 Main St 411 Apartment Potsdam 2 407402	26,800	VILLAGE TAXABLE VALUE	77,100	64.068-1-11		1- 78-13
Corneau Thomas F	90sp57000	77,100	COUNTY TAXABLE VALUE	77,100			
Cardoza John	X		TOWN TAXABLE VALUE	77,100			
PO Box 184	73x237x62x197		SCHOOL TAXABLE VALUE	77,100			
Madrid, NY 13660	FRNT 73.00 DPTH 217.00 EAST-0333457 NRTH-1701613 DEED BOOK 1040 PG-00494 FULL MARKET VALUE	80,313					

64.068-1-12	106 Main St 220 2 Family Res Potsdam 2 407402	10,500	VILLAGE TAXABLE VALUE	60,800	64.068-1-12		1- 61- 1
Sullivan James B	X	60,800	COUNTY TAXABLE VALUE	60,800			
Sullivan Gloria	90sp25000		TOWN TAXABLE VALUE	60,800			
PO Box 5103	73x29x241x62x237		SCHOOL TAXABLE VALUE	60,800			
Potsdam, NY 13676	FRNT 73.00 DPTH 239.00 EAST-0333394 NRTH-1701648 DEED BOOK 1042 PG-00643 FULL MARKET VALUE	63,333					

64.068-1-13	104 Main St 210 1 Family Res Potsdam 2 407402	10,200	Basic Star 41854	0	64.068-1-13		1- 51- 9 28,800
Kashorek John A	X	79,000	VILLAGE TAXABLE VALUE	79,000			
Kashorek Denise H	69x33x272x62x241x29		COUNTY TAXABLE VALUE	79,000			
104 Main St	86sp31450		TOWN TAXABLE VALUE	79,000			
Potsdam, NY 13676	FRNT 69.00 DPTH 250.00 BANK8888869 EAST-0333346 NRTH-1701690 DEED BOOK 1000 PG-01048 FULL MARKET VALUE	82,292	SCHOOL TAXABLE VALUE	50,200			

64.068-1-15	6 Harrington Ct 210 1 Family Res Potsdam 2 407402	9,900	VILLAGE TAXABLE VALUE	57,500	64.068-1-15		1- 57-12
Bond Steve J	98sp36500	57,500	COUNTY TAXABLE VALUE	57,500			
31 Market St	90sp40000		TOWN TAXABLE VALUE	57,500			
Potsdam, NY 13676	172x93x178x78 FRNT 172.00 DPTH 85.50 EAST-0333374 NRTH-1701794 DEED BOOK 1998 PG-7823 FULL MARKET VALUE	59,896	SCHOOL TAXABLE VALUE	57,500			

STATE OF NEW YORK
 COUNTY - St Lawrence
 TOWN - Potsdam
 VILLAGE - Potsdam
 SWIS - 407403

2 0 1 2 T E N T A T I V E A S S E S S M E N T R O L L
 T A X A B L E SECTION OF THE ROLL - 1
 THESE ASSESSMENTS ARE ALSO USED FOR VILLAGE PURPOSES
 TAX MAP NUMBER SEQUENCE
 UNIFORM PERCENT OF VALUE IS 096.00
 UNIFORM PERCENT OF VALUE IS 096.00

PAGE 644
 VALUATION DATE-JUL 01, 2011
 TAXABLE STATUS DATE-MAR 01, 2012

TAX MAP PARCEL NUMBER	PROPERTY LOCATION & CLASS	ASSESSMENT	EXEMPTION CODE	VILLAGE	COUNTY	TOWN	SCHOOL
CURRENT OWNERS NAME	SCHOOL DISTRICT	LAND	TAX DESCRIPTION	TAXABLE VALUE			
CURRENT OWNERS ADDRESS	PARCEL SIZE/GRID COORD	TOTAL	SPECIAL DISTRICTS				ACCOUNT NO.
***** 64.068-1-16 *****							
5 Harrington Ct							1- 82- 9
64.068-1-16	210 1 Family Res		Basic Star 41854	0	0	0	28,800
Bradshaw Karen A	Potsdam 2 407402	8,300	VILLAGE TAXABLE VALUE				
5 Harrington Ct	2006sp60000	52,500	COUNTY TAXABLE VALUE				
Potsdam, NY 13676	X		TOWN TAXABLE VALUE				
	75x60x46x75x125		SCHOOL TAXABLE VALUE				
	FRNT 75.00 DPTH 116.00						
	BANK8888869						
	EAST-0333346 NRTH-1701871						
	DEED BOOK 2006 PG-21750						
	FULL MARKET VALUE	54,688					
***** 64.068-2-2 *****							
5 Gilmore St							1- 57-10
64.068-2-2	210 1 Family Res		VILLAGE TAXABLE VALUE				
Akley Rose E	Potsdam 2 407402	8,500	COUNTY TAXABLE VALUE				
PO Box 176	X	29,000	TOWN TAXABLE VALUE				
Hannawa Falls, NY 13647	X		SCHOOL TAXABLE VALUE				
	X						
	FRNT 66.00 DPTH 134.00						
	EAST-0334116 NRTH-1701897						
	DEED BOOK 2001 PG-5488						
	FULL MARKET VALUE	30,208					
***** 64.068-2-3 *****							
3 Gilmore St							1- 94-15
64.068-2-3	210 1 Family Res		VILLAGE TAXABLE VALUE				
Akley Rose (LU)	Potsdam 2 407402	8,500	COUNTY TAXABLE VALUE				
Trimm Stone-Rdmn	X	38,000	TOWN TAXABLE VALUE				
PO Box 176	X		SCHOOL TAXABLE VALUE				
Hannawa Falls, NY 13647	X						
	FRNT 66.00 DPTH 134.00						
	EAST-0334152 NRTH-1701846						
	DEED BOOK 1090 PG-304						
	FULL MARKET VALUE	39,583					
***** 64.068-2-4 *****							
1 Gilmore St							1- 11- 8
64.068-2-4	210 1 Family Res		Basic Star 41854	0	0	0	28,800
Smith Susan A	Potsdam 2 407402	8,500	VILLAGE TAXABLE VALUE				
1 Gilmore St	X	60,000	COUNTY TAXABLE VALUE				
Potsdam, NY 13676	X		TOWN TAXABLE VALUE				
	X		SCHOOL TAXABLE VALUE				
	FRNT 66.00 DPTH 134.00						
	EAST-0334195 NRTH-1701794						
	DEED BOOK 2005 PG-12667						
	FULL MARKET VALUE	62,500					

STATE OF NEW YORK
 COUNTY - St Lawrence
 TOWN - Potsdam
 VILLAGE - Potsdam
 SWIS - 407403

2 0 1 2 T E N T A T I V E A S S E S S M E N T R O L L
 T A X A B L E SECTION OF THE ROLL - 1
 THESE ASSESSMENTS ARE ALSO USED FOR VILLAGE PURPOSES
 TAX MAP NUMBER SEQUENCE
 UNIFORM PERCENT OF VALUE IS 096.00
 UNIFORM PERCENT OF VALUE IS 096.00

PAGE 645
 VALUATION DATE-JUL 01, 2011
 TAXABLE STATUS DATE-MAR 01, 2012

TAX MAP PARCEL NUMBER	PROPERTY LOCATION & CLASS	ASSESSMENT	EXEMPTION CODE	VILLAGE	COUNTY	TOWN	SCHOOL
CURRENT OWNERS NAME	SCHOOL DISTRICT	LAND	TAX DESCRIPTION	TAXABLE VALUE			
CURRENT OWNERS ADDRESS	PARCEL SIZE/GRID COORD	TOTAL	SPECIAL DISTRICTS	ACCOUNT NO.			
***** 64.068-2-5 *****							
9 Prospect St						1-	8-13
64.068-2-5	210 1 Family Res		Vet - Wart 41121	0	10,725	10,725	0
Boatman Paul (LU)	Potsdam 2 407402	8,400	Vet - Wart 41127	10,725	0	0	0
Boatman Sally (LU)	X	71,500	Enhanced S 41834	0	0	0	59,710
Ossip Cheryl-Rmdrmm	X		VILLAGE TAXABLE VALUE		60,775		
9 Prospect St	66x66x134x194x200x132		COUNTY TAXABLE VALUE		60,775		
Potsdam, NY 13676	FRNT 66.00 DPTH 132.00		TOWN TAXABLE VALUE		60,775		
	EAST-0334254 NRTH-1701657		SCHOOL TAXABLE VALUE		11,790		
	DEED BOOK 2002 PG-3670						
	FULL MARKET VALUE	74,479					
***** 64.068-2-6 *****							
7 Prospect St						1-	56- 5
64.068-2-6	210 1 Family Res		VILLAGE TAXABLE VALUE		68,500		
Gordon Debra A	Potsdam 2 407402	8,400	COUNTY TAXABLE VALUE		68,500		
27A Grant St	2009sp68500	68,500	TOWN TAXABLE VALUE		68,500		
Potsdam, NY 13676	X		SCHOOL TAXABLE VALUE		68,500		
	X						
	FRNT 66.00 DPTH 132.00						
	EAST-0334144 NRTH-1701574						
	DEED BOOK 2009 PG-5166						
	FULL MARKET VALUE	71,354					
***** 64.068-2-7 *****							
5 Prospect St						1-	17-10
64.068-2-7	210 1 Family Res		Basic Star 41854	0	0	0	28,800
Gotsch Laura	Potsdam 2 407402	10,900	VILLAGE TAXABLE VALUE		57,000		
5 Prospect St	X	57,000	COUNTY TAXABLE VALUE		57,000		
Potsdam, NY 13676	X		TOWN TAXABLE VALUE		57,000		
	92sp50000		SCHOOL TAXABLE VALUE		28,200		
	FRNT 132.00 DPTH 132.00						
	BANK8888830						
	EAST-0334061 NRTH-1701519						
	DEED BOOK 1119 PG-61						
	FULL MARKET VALUE	59,375					
***** 64.068-2-8 *****							
2 Morningside Dr						1-	78- 6
64.068-2-8	210 1 Family Res		Basic Star 41854	0	0	0	28,800
Ratliff Gerald L	Potsdam 2 407402	26,300	VILLAGE TAXABLE VALUE		140,000		
2 Morningside Dr	94sp102000/97sp115500	140,000	COUNTY TAXABLE VALUE		140,000		
Potsdam, NY 13676	89sp8000 90Sp93000		TOWN TAXABLE VALUE		140,000		
	197x148x74x150x159x199		SCHOOL TAXABLE VALUE		111,200		
	FRNT 197.00 DPTH 250.00						
	EAST-0334243 NRTH-1701421						
	DEED BOOK 1108 PG-487						
	FULL MARKET VALUE	145,833					

STATE OF NEW YORK
 COUNTY - St Lawrence
 TOWN - Potsdam
 VILLAGE - Potsdam
 SWIS - 407403

2 0 1 2 T E N T A T I V E A S S E S S M E N T R O L L
 T A X A B L E SECTION OF THE ROLL - 1
 THESE ASSESSMENTS ARE ALSO USED FOR VILLAGE PURPOSES
 TAX MAP NUMBER SEQUENCE
 UNIFORM PERCENT OF VALUE IS 096.00
 UNIFORM PERCENT OF VALUE IS 096.00

PAGE 646
 VALUATION DATE-JUL 01, 2011
 TAXABLE STATUS DATE-MAR 01, 2012

TAX MAP PARCEL NUMBER	PROPERTY LOCATION & CLASS	ASSESSMENT	EXEMPTION CODE	VILLAGE	COUNTY	TOWN	SCHOOL
CURRENT OWNERS NAME	SCHOOL DISTRICT	LAND	TAX DESCRIPTION	TAXABLE VALUE			
CURRENT OWNERS ADDRESS	PARCEL SIZE/GRID COORD	TOTAL	SPECIAL DISTRICTS				ACCOUNT NO.
***** 64.068-2-9 *****							
64.068-2-9	4 Morningside Dr						1- 95-15
Koplowitz Jack	210 1 Family Res		Enhanced S 41834	0	0	0	59,710
4 Morningside Dr	Potsdam 2 407402	13,800	VILLAGE TAXABLE VALUE		84,000		
Potsdam, NY 13676	X	84,000	COUNTY TAXABLE VALUE		84,000		
	X		TOWN TAXABLE VALUE		84,000		
	84sp62750		SCHOOL TAXABLE VALUE		24,290		
	FRNT 163.00 DPTH 170.00						
	EAST-0334369 NRTH-1701543						
	DEED BOOK 2008 PG-5456						
	FULL MARKET VALUE	87,500					
***** 64.068-2-10 *****							
64.068-2-10	6 Morningside Dr						1- 82- 6
Morrison David J	210 1 Family Res		Vet - Wart 41121	0	11,520	11,520	0
Morrison Dianne M	Potsdam 2 407402	22,000	Vet - Wart 41127	11,520	0	0	0
6 Morningside Dr	X	162,000	Basic Star 41854	0	0	0	28,800
Potsdam, NY 13676	89sp122000		VILLAGE TAXABLE VALUE		150,480		
	180x140x180x139		COUNTY TAXABLE VALUE		150,480		
	FRNT 180.00 DPTH 139.00		TOWN TAXABLE VALUE		150,480		
	EAST-0334530 NRTH-1701657		SCHOOL TAXABLE VALUE		133,200		
	DEED BOOK 1033 PG-01056						
	FULL MARKET VALUE	168,750					
***** 64.068-2-11 *****							
64.068-2-11	8 Morningside Dr						1- 94- 1
Thompson Marjorie	210 1 Family Res		VILLAGE TAXABLE VALUE		127,500		
8 Morningside Dr	Potsdam 2 407402	19,200	COUNTY TAXABLE VALUE		127,500		
Potsdam, NY 13676	X	127,500	TOWN TAXABLE VALUE		127,500		
	X		SCHOOL TAXABLE VALUE		127,500		
	158x139x110x99						
	FRNT 158.00 DPTH 119.00						
	EAST-0334645 NRTH-1701747						
	DEED BOOK 785 PG-00501						
	FULL MARKET VALUE	132,813					
***** 64.068-2-12 *****							
64.068-2-12	10 Morningside Dr						1- 53- 6
Snell James	210 1 Family Res		Basic Star 41854	0	0	0	28,800
Snell Diane	Potsdam 2 407402	23,400	VILLAGE TAXABLE VALUE		155,000		
10 Morningside Dr	X	155,000	COUNTY TAXABLE VALUE		155,000		
Potsdam, NY 13676	83sp75000		TOWN TAXABLE VALUE		155,000		
	150x99x289x360		SCHOOL TAXABLE VALUE		126,200		
	FRNT 150.00 DPTH 229.00						
	EAST-0334664 NRTH-1701901						
	DEED BOOK 00974 PG-00596						
	FULL MARKET VALUE	161,458					

STATE OF NEW YORK
 COUNTY - St Lawrence
 TOWN - Potsdam
 VILLAGE - Potsdam
 SWIS - 407403

2 0 1 2 T E N T A T I V E A S S E S S M E N T R O L L
 T A X A B L E SECTION OF THE ROLL - 1
 THESE ASSESSMENTS ARE ALSO USED FOR VILLAGE PURPOSES
 TAX MAP NUMBER SEQUENCE
 UNIFORM PERCENT OF VALUE IS 096.00
 UNIFORM PERCENT OF VALUE IS 096.00

PAGE 647
 VALUATION DATE-JUL 01, 2011
 TAXABLE STATUS DATE-MAR 01, 2012

TAX MAP PARCEL NUMBER	PROPERTY LOCATION & CLASS	ASSESSMENT	EXEMPTION CODE	VILLAGE	COUNTY	TOWN	SCHOOL
CURRENT OWNERS NAME	SCHOOL DISTRICT	LAND	TAX DESCRIPTION	TAXABLE VALUE			
CURRENT OWNERS ADDRESS	PARCEL SIZE/GRID COORD	TOTAL	SPECIAL DISTRICTS	ACCOUNT NO.			
***** 64.068-2-13.11 *****							
	9 Morningside Dr						1- 53- 5.1
64.068-2-13.11	210 1 Family Res		Vet - Comb 41131	0	19,200	19,200	0
Brockriede Ina (LU)	Potsdam 2 407402	27,600	Vet - Comb 41137	19,200	0	0	0
9 Morningside Dr	X	115,000	Enhanced S 41834	0	0	0	59,710
Potsdam, NY 13676	X		VILLAGE TAXABLE VALUE		95,800		
	ACRES 1.00		COUNTY TAXABLE VALUE		95,800		
	EAST-0334822 NRTH-1701661		TOWN TAXABLE VALUE		95,800		
	DEED BOOK 2010 PG-7324		SCHOOL TAXABLE VALUE		55,290		
	FULL MARKET VALUE	119,792					
***** 64.068-2-14 *****							
	5 Morningside Dr						1- 21-13
64.068-2-14	210 1 Family Res		Basic Star 41854	0	0	0	28,800
Heintzelman Martin D	Potsdam 2 407402	25,700	VILLAGE TAXABLE VALUE		162,000		
Heintzelman Louise M	2006sp162000	162,000	COUNTY TAXABLE VALUE		162,000		
5 Morningside Dr	X		TOWN TAXABLE VALUE		162,000		
Potsdam, NY 13676	223x156x145x85x171		SCHOOL TAXABLE VALUE		133,200		
	FRNT 223.00 DPTH 164.00						
	EAST-0334696 NRTH-1701547						
	DEED BOOK 2006 PG-11800						
	FULL MARKET VALUE	168,750					
***** 64.068-2-15 *****							
	3 Morningside Dr						1- 48- 5
64.068-2-15	210 1 Family Res		Vet - Wart 41121	0	11,520	11,520	0
Isenberg Elizabeth	Potsdam 2 407402	26,900	Vet - Wart 41127	11,520	0	0	0
3 Morningside Dr	X	110,000	Basic Star 41854	0	0	0	28,800
Potsdam, NY 13676	X		VILLAGE TAXABLE VALUE		98,480		
	ACRES 1.50 BANK8888869		COUNTY TAXABLE VALUE		98,480		
	EAST-0334491 NRTH-1701263		TOWN TAXABLE VALUE		98,480		
	DEED BOOK 780 PG-00414		SCHOOL TAXABLE VALUE		81,200		
	FULL MARKET VALUE	114,583					
***** 64.068-2-17 *****							
	128 Main St						1- 44-15
64.068-2-17	210 1 Family Res		Vet - Comb 41131	0	19,200	19,200	0
Hennessey Lenore (LU)	Potsdam 2 407402	24,200	Vet - Comb 41137	19,200	0	0	0
Hennessey James Rmdr	X	120,000	Enhanced S 41834	0	0	0	59,710
128 Main St	X		VILLAGE TAXABLE VALUE		100,800		
Potsdam, NY 13676	219x132x148x150		COUNTY TAXABLE VALUE		100,800		
	FRNT 219.00 DPTH 141.00		TOWN TAXABLE VALUE		100,800		
	EAST-0334270 NRTH-1701189		SCHOOL TAXABLE VALUE		60,290		
	DEED BOOK 2008 PG-21428						
	FULL MARKET VALUE	125,000					

STATE OF NEW YORK
 COUNTY - St Lawrence
 TOWN - Potsdam
 VILLAGE - Potsdam
 SWIS - 407403

2 0 1 2 T E N T A T I V E A S S E S S M E N T R O L L
 T A X A B L E SECTION OF THE ROLL - 1
 THESE ASSESSMENTS ARE ALSO USED FOR VILLAGE PURPOSES
 TAX MAP NUMBER SEQUENCE
 UNIFORM PERCENT OF VALUE IS 096.00
 UNIFORM PERCENT OF VALUE IS 096.00

PAGE 648
 VALUATION DATE-JUL 01, 2011
 TAXABLE STATUS DATE-MAR 01, 2012

TAX MAP PARCEL NUMBER	PROPERTY LOCATION & CLASS	ASSESSMENT	EXEMPTION CODE	VILLAGE	COUNTY	TOWN	SCHOOL
CURRENT OWNERS NAME	SCHOOL DISTRICT	LAND	TAX DESCRIPTION	TAXABLE VALUE			
CURRENT OWNERS ADDRESS	PARCEL SIZE/GRID COORD	TOTAL	SPECIAL DISTRICTS				ACCOUNT NO.

64.068-2-18	126 Main St				64.068-2-18		*****
Murphy Mark J	210 1 Family Res		VILLAGE TAXABLE VALUE	85,000			1- 48- 8
Murphy Lori Beth	Potsdam 2 407402	18,000	COUNTY TAXABLE VALUE	85,000			
2697 County Route 14	2011sp76500	85,000	TOWN TAXABLE VALUE	85,000			
Canton, NY 13617	89sp61000		SCHOOL TAXABLE VALUE	85,000			
	75x198x43x74x132						
	FRNT 75.00 DPTH 198.00						
	BANK8888869						
	EAST-0334160 NRTH-1701283						
	DEED BOOK 2011 PG-6112						
	FULL MARKET VALUE	88,542					

64.068-2-19	124 Main St				64.068-2-19		*****
Webster Carol	210 1 Family Res		Basic Star 41854	0			1-104-12
124 Main St	Potsdam 2 407402	20,800	VILLAGE TAXABLE VALUE	120,000		0	28,800
Potsdam, NY 13676	X	120,000	COUNTY TAXABLE VALUE	120,000			
	82sp42000/87sp45000		TOWN TAXABLE VALUE	120,000			
	111x55x165x18x198		SCHOOL TAXABLE VALUE	91,200			
	FRNT 111.00 DPTH 209.00						
	EAST-0334093 NRTH-1701307						
	DEED BOOK 1013 PG-00236						
	FULL MARKET VALUE	125,000					

64.068-2-20	122 Main St				64.068-2-20		*****
Yaw Perry	210 1 Family Res		Vet - Comb 41131	0	19,200	19,200	1-102- 3
122 Main St	Potsdam 2 407402	13,600	Vet - Comb 41137	19,200	0	0	0
Potsdam, NY 13676	X	93,500	Enhanced S 41834	0	0	0	59,710
	X		VILLAGE TAXABLE VALUE	74,300			
	147x264x115x166x56		COUNTY TAXABLE VALUE	74,300			
	FRNT 147.00 DPTH 242.00		TOWN TAXABLE VALUE	74,300			
	EAST-0334018 NRTH-1701358		SCHOOL TAXABLE VALUE	33,790			
	DEED BOOK 479 PG-00498						
	FULL MARKET VALUE	97,396					

64.068-2-21	120 Main St				64.068-2-21		*****
Pickering Lisa J	411 Apartment		VILLAGE TAXABLE VALUE	82,500			1- 42- 4
8 Madrid Ave	Potsdam 2 407402	19,500	COUNTY TAXABLE VALUE	82,500			
Potsdam, NY 13676	2010sp60000	82,500	TOWN TAXABLE VALUE	82,500			
	X		SCHOOL TAXABLE VALUE	82,500			
	85x108x110x63						
	FRNT 85.00 DPTH 85.50						
	EAST-0333860 NRTH-1701366						
	DEED BOOK 2011 PG-15933						
	FULL MARKET VALUE	85,938					

STATE OF NEW YORK
 COUNTY - St Lawrence
 TOWN - Potsdam
 VILLAGE - Potsdam
 SWIS - 407403

2 0 1 2 T E N T A T I V E A S S E S S M E N T R O L L
 T A X A B L E SECTION OF THE ROLL - 1
 THESE ASSESSMENTS ARE ALSO USED FOR VILLAGE PURPOSES
 TAX MAP NUMBER SEQUENCE
 UNIFORM PERCENT OF VALUE IS 096.00
 UNIFORM PERCENT OF VALUE IS 096.00

PAGE 649
 VALUATION DATE-JUL 01, 2011
 TAXABLE STATUS DATE-MAR 01, 2012

TAX MAP PARCEL NUMBER	PROPERTY LOCATION & CLASS	ASSESSMENT	EXEMPTION CODE	VILLAGE	COUNTY	TOWN	SCHOOL
CURRENT OWNERS NAME	SCHOOL DISTRICT	LAND	TAX DESCRIPTION	TAXABLE VALUE			
CURRENT OWNERS ADDRESS	PARCEL SIZE/GRID COORD	TOTAL	SPECIAL DISTRICTS				ACCOUNT NO.

64.068-2-22.1	1 Prospect St 210 1 Family Res Potsdam 2 407402	10,400	Basic Star 41854	0	0	0	1- 1-11 28,800
Garland Emily L	2002sp70000<	72,500	VILLAGE TAXABLE VALUE		72,500		
1 Prospect St	X		COUNTY TAXABLE VALUE		72,500		
Potsdam, NY 13676	66x132x66x110		TOWN TAXABLE VALUE		72,500		
	FRNT 132.00 DPTH 121.00		SCHOOL TAXABLE VALUE		43,700		
	BANK8888869						
	EAST-0333949 NRTH-1701441						
	DEED BOOK 2002 PG-2678						
	FULL MARKET VALUE	75,521					

64.068-2-24	1 Grant St 215 1 Fam Res w/ Potsdam 2 407402	8,600	Basic Star 41854	0	0	0	1- 19-15 28,800
Brown Joshua T	2008sp90000	90,000	VILLAGE TAXABLE VALUE		90,000		
Brown Kristin W	86sp55000		COUNTY TAXABLE VALUE		90,000		
1 Grant St	2009sp95000		TOWN TAXABLE VALUE		90,000		
Potsdam, NY 13676	FRNT 66.00 DPTH 136.00		SCHOOL TAXABLE VALUE		61,200		
	BANK8888869						
	EAST-0333904 NRTH-1701606						
	DEED BOOK 2009 PG-7613						
	FULL MARKET VALUE	93,750					

64.068-2-25	3 Grant St 210 1 Family Res Potsdam 2 407402	8,500	Basic Star 41854	0	0	0	1- 27- 3 28,800
Gomez Alexander T	2006sp92000	92,000	VILLAGE TAXABLE VALUE		92,000		
Pearon Jill R	X		COUNTY TAXABLE VALUE		92,000		
3 Grant St	X		TOWN TAXABLE VALUE		92,000		
Potsdam, NY 13676	FRNT 66.00 DPTH 136.00		SCHOOL TAXABLE VALUE		63,200		
	BANK8888830						
	EAST-0333872 NRTH-1701661						
	DEED BOOK 2006 PG-12112						
	FULL MARKET VALUE	95,833					

64.068-2-26	5 Grant St 210 1 Family Res Potsdam 2 407402	8,500	Basic Star 41854	0	0	0	1- 28- 8 28,800
Coleman Mark	X	128,000	VILLAGE TAXABLE VALUE		128,000		
Coleman Cynthia	79sp50500		COUNTY TAXABLE VALUE		128,000		
5 Grant St	X		TOWN TAXABLE VALUE		128,000		
Potsdam, NY 13676	FRNT 66.00 DPTH 136.00		SCHOOL TAXABLE VALUE		99,200		
	EAST-0333837 NRTH-1701716						
	DEED BOOK 944 PG-00092						
	FULL MARKET VALUE	133,333					

STATE OF NEW YORK
 COUNTY - St Lawrence
 TOWN - Potsdam
 VILLAGE - Potsdam
 SWIS - 407403

2 0 1 2 T E N T A T I V E A S S E S S M E N T R O L L
 T A X A B L E SECTION OF THE ROLL - 1
 THESE ASSESSMENTS ARE ALSO USED FOR VILLAGE PURPOSES
 TAX MAP NUMBER SEQUENCE
 UNIFORM PERCENT OF VALUE IS 096.00
 UNIFORM PERCENT OF VALUE IS 096.00

PAGE 650
 VALUATION DATE-JUL 01, 2011
 TAXABLE STATUS DATE-MAR 01, 2012

TAX MAP PARCEL NUMBER	PROPERTY LOCATION & CLASS	ASSESSMENT	EXEMPTION CODE-----VILLAGE-----	COUNTY-----	TOWN-----	SCHOOL
CURRENT OWNERS NAME	SCHOOL DISTRICT	LAND	TAX DESCRIPTION	TAXABLE VALUE		
CURRENT OWNERS ADDRESS	PARCEL SIZE/GRID COORD	TOTAL	SPECIAL DISTRICTS			ACCOUNT NO.

64.068-2-27	7 Grant St 210 1 Family Res		VILLAGE TAXABLE VALUE	72,500		1- 9-14
Boyd Diane L	Potsdam 2 407402	10,100	COUNTY TAXABLE VALUE	72,500		
4690 County Route 14	X	72,500	TOWN TAXABLE VALUE	72,500		
Madrid, NY 13660	X		SCHOOL TAXABLE VALUE	72,500		
	X					
	FRNT 66.00 DPTH 272.00					
	EAST-0333852 NRTH-1701814					
	DEED BOOK 2006 PG-19814					
	FULL MARKET VALUE	75,521				

64.068-2-28	9 Grant St 210 1 Family Res		Enhanced S 41834	0	0	1- 11-13
Bullard Marie	Potsdam 2 407402	8,500	VILLAGE TAXABLE VALUE	57,500	0	57,500
9 Grant St	X	57,500	COUNTY TAXABLE VALUE	57,500		
Potsdam, NY 13676	X		TOWN TAXABLE VALUE	57,500		
	X		SCHOOL TAXABLE VALUE	0		
	FRNT 66.00 DPTH 136.00					
	EAST-0333750 NRTH-1701826					
	DEED BOOK 596 PG-00333					
	FULL MARKET VALUE	59,896				

64.068-2-29	11 Grant St 210 1 Family Res		Basic Star 41854	0	0	1- 85- 7
Grimsled Milner	Potsdam 2 407402	8,500	Home Impro 44216	0	0	28,800
11 Grant St	98sp60000	95,000	Home Impro 44217	2,390	2,390	2,390
Potsdam, NY 13676	83sp38000		VILLAGE TAXABLE VALUE	92,610	0	0
	X		COUNTY TAXABLE VALUE	95,000		
	FRNT 66.00 DPTH 136.00		TOWN TAXABLE VALUE	92,610		
	EAST-0333718 NRTH-1701885		SCHOOL TAXABLE VALUE	63,810		
	DEED BOOK 1998 PG-4499					
	FULL MARKET VALUE	98,958				

64.068-2-32	10 Gilmore St 210 1 Family Res		VILLAGE TAXABLE VALUE	13,200		1- 11-14
Bullard Marie	Potsdam 2 407402	8,500	COUNTY TAXABLE VALUE	13,200		
9 Grant St	X	13,200	TOWN TAXABLE VALUE	13,200		
Potsdam, NY 13676	X		SCHOOL TAXABLE VALUE	13,200		
	X					
	FRNT 66.00 DPTH 136.00					
	EAST-0333868 NRTH-1701905					
	DEED BOOK 596 PG-00330					
	FULL MARKET VALUE	13,750				

STATE OF NEW YORK
 COUNTY - St Lawrence
 TOWN - Potsdam
 VILLAGE - Potsdam
 SWIS - 407403

2 0 1 2 T E N T A T I V E A S S E S S M E N T R O L L
 T A X A B L E SECTION OF THE ROLL - 1
 THESE ASSESSMENTS ARE ALSO USED FOR VILLAGE PURPOSES
 TAX MAP NUMBER SEQUENCE
 UNIFORM PERCENT OF VALUE IS 096.00
 UNIFORM PERCENT OF VALUE IS 096.00

PAGE 651
 VALUATION DATE-JUL 01, 2011
 TAXABLE STATUS DATE-MAR 01, 2012

TAX MAP PARCEL NUMBER	PROPERTY LOCATION & CLASS	ASSESSMENT	EXEMPTION CODE	VILLAGE	COUNTY	TOWN	SCHOOL
CURRENT OWNERS NAME	SCHOOL DISTRICT	LAND	TAX DESCRIPTION	TAXABLE VALUE			
CURRENT OWNERS ADDRESS	PARCEL SIZE/GRID COORD	TOTAL	SPECIAL DISTRICTS			ACCOUNT NO.	

64.068-2-33	6 Gilmore St 311 Res vac land		VILLAGE TAXABLE VALUE	6,200		1- 28- 9	
Coleman Mark	Potsdam 2 407402	6,200	COUNTY TAXABLE VALUE	6,200			
Coleman Cynthia	X	6,200	TOWN TAXABLE VALUE	6,200			
5 Grant St	79sp1000		SCHOOL TAXABLE VALUE	6,200			
Potsdam, NY 13676	X						
	FRNT 66.00 DPTH 136.00						
	EAST-0333947 NRTH-1701794						
	DEED BOOK 944 PG-00092						
	FULL MARKET VALUE	6,458					

64.068-2-34	4 Gilmore St 311 Res vac land		VILLAGE TAXABLE VALUE	6,200		1- 27- 2	
Coleman Mark	Potsdam 2 407402	6,200	COUNTY TAXABLE VALUE	6,200			
Coleman Cynthia	X	6,200	TOWN TAXABLE VALUE	6,200			
5 Grant St	X		SCHOOL TAXABLE VALUE	6,200			
Potsdam, NY 13676	83sp1000						
	FRNT 66.00 DPTH 136.00						
	EAST-0333986 NRTH-1701735						
	DEED BOOK 977 PG-01041						
	FULL MARKET VALUE	6,458					

64.068-2-35	2 Prospect St 210 1 Family Res		Vet - Comb 41131	0	19,200	19,200	0
Smith Grace	Potsdam 2 407402	7,700	Vet - Comb 41137	19,200	0	0	0
2 Prospect St	X	82,500	Enhanced S 41834	0	0	0	59,710
Potsdam, NY 13676	X		VILLAGE TAXABLE VALUE		63,300		
	X		COUNTY TAXABLE VALUE		63,300		
	FRNT 66.00 DPTH 136.00		TOWN TAXABLE VALUE		63,300		
	EAST-0334022 NRTH-1701688		SCHOOL TAXABLE VALUE		22,790		
	DEED BOOK 533 PG-00056						
	FULL MARKET VALUE	85,938					

64.068-2-36	13 Morningside Dr 210 1 Family Res		VILLAGE TAXABLE VALUE	105,000		1- 93- 4	
Campbell Martha	Potsdam 2 407402	16,300	COUNTY TAXABLE VALUE	105,000			
13 Morningside Dr	2004sp88000	105,000	TOWN TAXABLE VALUE	105,000			
Potsdam, NY 13676	99sp116000		SCHOOL TAXABLE VALUE	105,000			
	01sp95000						
	ACRES 1.50						
	EAST-0335015 NRTH-1701830						
	DEED BOOK 2007 PG-1722						
	FULL MARKET VALUE	109,375					

STATE OF NEW YORK
 COUNTY - St Lawrence
 TOWN - Potsdam
 VILLAGE - Potsdam
 SWIS - 407403

2 0 1 2 T E N T A T I V E A S S E S S M E N T R O L L
 T A X A B L E SECTION OF THE ROLL - 1
 THESE ASSESSMENTS ARE ALSO USED FOR VILLAGE PURPOSES
 TAX MAP NUMBER SEQUENCE
 UNIFORM PERCENT OF VALUE IS 096.00
 UNIFORM PERCENT OF VALUE IS 096.00

PAGE 652
 VALUATION DATE-JUL 01, 2011
 TAXABLE STATUS DATE-MAR 01, 2012

TAX MAP PARCEL NUMBER	PROPERTY LOCATION & CLASS	ASSESSMENT	EXEMPTION CODE	VILLAGE	COUNTY	TOWN	SCHOOL
CURRENT OWNERS NAME	SCHOOL DISTRICT	LAND	TAX DESCRIPTION	TAXABLE VALUE			
CURRENT OWNERS ADDRESS	PARCEL SIZE/GRID COORD	TOTAL	SPECIAL DISTRICTS				ACCOUNT NO.

64.068-2-37	1 1/2 Gilmore St 311 Res vac land		VILLAGE TAXABLE VALUE	12,500			1- 99- 1
Wasag-Koberda Malgorzata	Potsdam 2 407402	12,500	COUNTY TAXABLE VALUE	12,500			
PO Box 13554	x	12,500	TOWN TAXABLE VALUE	12,500			
Tallahassee, FL 32317	X		SCHOOL TAXABLE VALUE	12,500			
	X						
	ACRES 3.60						
	EAST-0334380 NRTH-1701865						
	DEED BOOK 2007 PG-6534						
	FULL MARKET VALUE	13,021					

64.068-3-4	107 Main St 220 2 Family Res		VILLAGE TAXABLE VALUE	68,500			1- 28-13
Ellis David William	Potsdam 2 407402	11,700	COUNTY TAXABLE VALUE	68,500			
PO Box 415	X	68,500	TOWN TAXABLE VALUE	68,500			
Hannawa Falls, NY 13647	X		SCHOOL TAXABLE VALUE	68,500			
	120x132x50x155						
	FRNT 120.00 DPTH 143.00						
	EAST-0333367 NRTH-1701418						
	DEED BOOK 965 PG-00191						
	FULL MARKET VALUE	71,354					

64.068-3-5	1 College Park Rd 311 Res vac land		VILLAGE TAXABLE VALUE	12,100			1- 87-10
Agonian Sorority Inc	Potsdam 2 407402	12,100	COUNTY TAXABLE VALUE	12,100			
c/o Colleen Siliak	X	12,100	TOWN TAXABLE VALUE	12,100			
711 Cascade Rd	X		SCHOOL TAXABLE VALUE	12,100			
Pittsburgh, PA 15221	X						
	ACRES 1.40						
	EAST-0333471 NRTH-1701314						
	DEED BOOK 815 PG-91						
	FULL MARKET VALUE	12,604					

64.068-3-6	123 Main St 210 1 Family Res		Basic Star 41854	0	0	0	1- 59-13 28,800
Suchy Jessica Ray	Potsdam 2 407402	7,300	VILLAGE TAXABLE VALUE	75,000			
Pilalis Labros E	96sp37500	75,000	COUNTY TAXABLE VALUE	75,000			
123 Main St	X		TOWN TAXABLE VALUE	75,000			
Potsdam, NY 13676	X		SCHOOL TAXABLE VALUE	46,200			
	FRNT 75.00 DPTH 90.00						
	EAST-0333765 NRTH-1701244						
	DEED BOOK 1102 PG-1066						
	FULL MARKET VALUE	78,125					

STATE OF NEW YORK
 COUNTY - St Lawrence
 TOWN - Potsdam
 VILLAGE - Potsdam
 SWIS - 407403

2 0 1 2 T E N T A T I V E A S S E S S M E N T R O L L
 T A X A B L E SECTION OF THE ROLL - 1
 THESE ASSESSMENTS ARE ALSO USED FOR VILLAGE PURPOSES
 TAX MAP NUMBER SEQUENCE
 UNIFORM PERCENT OF VALUE IS 096.00
 UNIFORM PERCENT OF VALUE IS 096.00

PAGE 653
 VALUATION DATE-JUL 01, 2011
 TAXABLE STATUS DATE-MAR 01, 2012

TAX MAP PARCEL NUMBER	PROPERTY LOCATION & CLASS	ASSESSMENT	EXEMPTION CODE	VILLAGE	COUNTY	TOWN	SCHOOL
CURRENT OWNERS NAME	SCHOOL DISTRICT	LAND	TAX DESCRIPTION	TAXABLE VALUE			
CURRENT OWNERS ADDRESS	PARCEL SIZE/GRID COORD	TOTAL	SPECIAL DISTRICTS				ACCOUNT NO.
***** 64.068-3-7 *****							
	125 Main St						1- 18-10
64.068-3-7	210 1 Family Res		VILLAGE TAXABLE VALUE	72,500			
Vaccariello Revocable Trust Lo	Potsdam 2 407402	9,700	COUNTY TAXABLE VALUE	72,500			
342 S Reese Pl	95sp57000	72,500	TOWN TAXABLE VALUE	72,500			
Burbank, CA 91506	X		SCHOOL TAXABLE VALUE	72,500			
	X						
	FRNT 75.00 DPTH 165.00						
	EAST-0333820 NRTH-1701174						
	DEED BOOK 2005 PG-16490						
	FULL MARKET VALUE	75,521					
***** 64.068-3-8 *****							
	127 Main St						1- 1- 8
64.068-3-8	210 1 Family Res		Vet - Wart 41121	0	11,520	11,520	0
Aiken Mary	Potsdam 2 407402	11,500	Vet - Wart 41127	11,520	0	0	0
127 Main St	X	96,500	Vet - Comb 41131	0	19,200	19,200	0
Potsdam, NY 13676	X		Vet - Comb 41137	19,200	0	0	0
	X		Enhanced S 41834	0	0	0	59,710
	FRNT 120.00 DPTH 165.00		VILLAGE TAXABLE VALUE		65,780		
	EAST-0333904 NRTH-1701132		COUNTY TAXABLE VALUE		65,780		
	DEED BOOK 403 PG-00106		TOWN TAXABLE VALUE		65,780		
	FULL MARKET VALUE	100,521	SCHOOL TAXABLE VALUE		36,790		
***** 64.068-3-9.1 *****							
	129 Main St						1- 55- 8
64.068-3-9.1	210 1 Family Res		Basic Star 41854	0	0	0	28,800
Tyre Jess	Potsdam 2 407402	9,700	VILLAGE TAXABLE VALUE		93,500		
129 Main St	Ref/agr1048-400	93,500	COUNTY TAXABLE VALUE		93,500		
Potsdam, NY 13676	2005sp64000		TOWN TAXABLE VALUE		93,500		
	2011sp104000		SCHOOL TAXABLE VALUE		64,700		
	FRNT 75.00 DPTH 165.00						
	EAST-0333988 NRTH-1701098						
	DEED BOOK 2011 PG-12048						
	FULL MARKET VALUE	97,396					
***** 64.068-3-10.1 *****							
	131 Main St						1- 20- 3
64.068-3-10.1	210 1 Family Res		Vet - Wart 41121	0	11,520	11,520	0
Hutchinson Richard G	Potsdam 2 407402	10,400	Vet - Wart 41127	11,520	0	0	0
Hutchinson Sharon M	X	110,000	Basic Star 41854	0	0	0	28,800
131 Main St	Ref: Agr/1048-400		VILLAGE TAXABLE VALUE		98,480		
Potsdam, NY 13676	79sp45000		COUNTY TAXABLE VALUE		98,480		
	FRNT 92.00 DPTH 165.00		TOWN TAXABLE VALUE		98,480		
	EAST-0334065 NRTH-1701063		SCHOOL TAXABLE VALUE		81,200		
	DEED BOOK 2006 PG-21536						
	FULL MARKET VALUE	114,583					

STATE OF NEW YORK
 COUNTY - St Lawrence
 TOWN - Potsdam
 VILLAGE - Potsdam
 SWIS - 407403

2 0 1 2 T E N T A T I V E A S S E S S M E N T R O L L
 T A X A B L E SECTION OF THE ROLL - 1
 THESE ASSESSMENTS ARE ALSO USED FOR VILLAGE PURPOSES
 TAX MAP NUMBER SEQUENCE
 UNIFORM PERCENT OF VALUE IS 096.00
 UNIFORM PERCENT OF VALUE IS 096.00

PAGE 654
 VALUATION DATE-JUL 01, 2011
 TAXABLE STATUS DATE-MAR 01, 2012

TAX MAP PARCEL NUMBER	PROPERTY LOCATION & CLASS	ASSESSMENT	EXEMPTION CODE	VILLAGE	COUNTY	TOWN	SCHOOL
CURRENT OWNERS NAME	SCHOOL DISTRICT	LAND	TAX DESCRIPTION	TAXABLE VALUE			
CURRENT OWNERS ADDRESS	PARCEL SIZE/GRID COORD	TOTAL	SPECIAL DISTRICTS				ACCOUNT NO.

64.068-3-12	2 College Park Rd 210 1 Family Res						1- 98- 9
Arajs Sigurds	Potsdam 2 407402	6,700	VILLAGE TAXABLE VALUE	66,500			
Arajs Judith Ann	X	66,500	COUNTY TAXABLE VALUE	66,500			
949 County Route 58	88sp36000		TOWN TAXABLE VALUE	66,500			
Colton, NY 13625	X		SCHOOL TAXABLE VALUE	66,500			
	FRNT 75.00 DPTH 75.00						
	EAST-0333730 NRTH-1701181						
	DEED BOOK 1021 PG-00611						
	FULL MARKET VALUE	69,271					

64.068-3-13	3 College Park Rd 210 1 Family Res		Basic Star 41854	0	0	0	1- 14-11 28,800
Whalen Patrick T	Potsdam 2 407402	8,900	VILLAGE TAXABLE VALUE	67,500			
Whalen Pamela	2006sp40000	67,500	COUNTY TAXABLE VALUE	67,500			
3 College Park Rd	X		TOWN TAXABLE VALUE	67,500			
Potsdam, NY 13676	X		SCHOOL TAXABLE VALUE	38,700			
	FRNT 83.00 DPTH 125.00						
	EAST-0333555 NRTH-1701202						
	DEED BOOK 2006 PG-737						
	FULL MARKET VALUE	70,313					

64.068-3-14	8 East Dr 210 1 Family Res		Basic Star 41854	0	0	0	1- 53-12 28,800
Loushin Boris	Potsdam 2 407402	9,400	Home Impro 44216	0	0	11,500	11,500
Tsarov Eugenia	94sp85000	128,500	Home Impro 44217	11,500	0	0	0
8 East Dr	98sp90000		VILLAGE TAXABLE VALUE	117,000			
Potsdam, NY 13676	X		COUNTY TAXABLE VALUE	128,500			
	FRNT 83.00 DPTH 140.00		TOWN TAXABLE VALUE	117,000			
	EAST-0333429 NRTH-1701195		SCHOOL TAXABLE VALUE	88,200			
	DEED BOOK 1998 PG-13735						
	FULL MARKET VALUE	133,854					

64.068-3-15	11 East Dr 210 1 Family Res		Basic Star 41854	0	0	0	1- 79- 3 28,800
Imai Takashi	Potsdam 2 407402	8,500	VILLAGE TAXABLE VALUE	92,700			
Imai Shiho	2002sp78000	92,700	COUNTY TAXABLE VALUE	92,700			
11 East Dr	2005sp87000		TOWN TAXABLE VALUE	92,700			
Potsdam, NY 13676	X		SCHOOL TAXABLE VALUE	63,900			
	FRNT 125.00 DPTH 83.00						
	EAST-0333506 NRTH-1701125						
	DEED BOOK 2005 PG-9310						
	FULL MARKET VALUE	96,563					

STATE OF NEW YORK
 COUNTY - St Lawrence
 TOWN - Potsdam
 VILLAGE - Potsdam
 SWIS - 407403

2 0 1 2 T E N T A T I V E A S S E S S M E N T R O L L
 T A X A B L E SECTION OF THE ROLL - 1
 THESE ASSESSMENTS ARE ALSO USED FOR VILLAGE PURPOSES
 TAX MAP NUMBER SEQUENCE
 UNIFORM PERCENT OF VALUE IS 096.00
 UNIFORM PERCENT OF VALUE IS 096.00

PAGE 655
 VALUATION DATE-JUL 01, 2011
 TAXABLE STATUS DATE-MAR 01, 2012

TAX MAP PARCEL NUMBER	PROPERTY LOCATION & CLASS	ASSESSMENT	EXEMPTION CODE	VILLAGE	COUNTY	TOWN	SCHOOL	ACCOUNT NO.
CURRENT OWNERS NAME	SCHOOL DISTRICT	LAND	TAX DESCRIPTION	TAXABLE VALUE				
CURRENT OWNERS ADDRESS	PARCEL SIZE/GRID COORD	TOTAL	SPECIAL DISTRICTS					
***** 64.068-3-16 *****								
64.068-3-16	5 College Park Rd		Enhanced S 41834	0	0	0	59,710	1- 65- 3
Minotti Margaret S	210 1 Family Res	8,600	VILLAGE TAXABLE VALUE		125,000			
5 College Park Rd	Potsdam 2 407402	125,000	COUNTY TAXABLE VALUE		125,000			
Potsdam, NY 13676	X		TOWN TAXABLE VALUE		125,000			
	X		SCHOOL TAXABLE VALUE		65,290			
	FRNT 130.00 DPTH 83.00							
	EAST-0333464 NRTH-1700958							
	DEED BOOK 1999 PG-3176							
	FULL MARKET VALUE	130,208						
***** 64.068-3-17 *****								
64.068-3-17	7 College Park Rd		Basic Star 41854	0	0	0	28,800	1- 89- 6
McGinness John R	210 1 Family Res	12,600	VILLAGE TAXABLE VALUE		65,000			
PO Box 602	Potsdam 2 407402	65,000	COUNTY TAXABLE VALUE		65,000			
Potsdam, NY 13676	2002sp55000		TOWN TAXABLE VALUE		65,000			
	2006sp65000		SCHOOL TAXABLE VALUE		36,200			
	150x189x60x130							
	FRNT 150.00 DPTH 159.50							
	BANK8888869							
	EAST-0333394 NRTH-1700854							
	DEED BOOK 2006 PG-14289							
	FULL MARKET VALUE	67,708						
***** 64.068-3-18 *****								
64.068-3-18	5 East Dr		Basic Star 41854	0	0	0	28,800	1- 48- 3
Shepherd Robert S	210 1 Family Res	9,100	VILLAGE TAXABLE VALUE		64,100			
PO Box 811	Potsdam 2 407402	64,100	COUNTY TAXABLE VALUE		64,100			
Potsdam, NY 13676	99sp57250		TOWN TAXABLE VALUE		64,100			
	86sp37000		SCHOOL TAXABLE VALUE		35,300			
	X							
	FRNT 83.00 DPTH 136.50							
	EAST-0333388 NRTH-1700993							
	DEED BOOK 2004 PG-8119							
	FULL MARKET VALUE	66,771						
***** 64.068-3-19 *****								
64.068-3-19	3 East Dr		Enhanced S 41834	0	0	0	59,710	1- 56-15
Snow Robert E	210 1 Family Res	10,000	VILLAGE TAXABLE VALUE		84,000			
Snow Virginia J	Potsdam 2 407402	84,000	COUNTY TAXABLE VALUE		84,000			
3 East Dr	09/03 SP 69000		TOWN TAXABLE VALUE		84,000			
Potsdam, NY 13676	2006sp84000		SCHOOL TAXABLE VALUE		24,290			
	83x181x96x131							
	FRNT 83.00 DPTH 157.50							
	EAST-0333311 NRTH-1701000							
	DEED BOOK 2006 PG-12562							
	FULL MARKET VALUE	87,500						

STATE OF NEW YORK
 COUNTY - St Lawrence
 TOWN - Potsdam
 VILLAGE - Potsdam
 SWIS - 407403

2 0 1 2 T E N T A T I V E A S S E S S M E N T R O L L
 T A X A B L E SECTION OF THE ROLL - 1
 THESE ASSESSMENTS ARE ALSO USED FOR VILLAGE PURPOSES
 TAX MAP NUMBER SEQUENCE
 UNIFORM PERCENT OF VALUE IS 096.00
 UNIFORM PERCENT OF VALUE IS 096.00

PAGE 656
 VALUATION DATE-JUL 01, 2011
 TAXABLE STATUS DATE-MAR 01, 2012

TAX MAP PARCEL NUMBER	PROPERTY LOCATION & CLASS	ASSESSMENT	EXEMPTION CODE	VILLAGE	COUNTY	TOWN	SCHOOL
CURRENT OWNERS NAME	SCHOOL DISTRICT	LAND	TAX DESCRIPTION	TAXABLE VALUE			
CURRENT OWNERS ADDRESS	PARCEL SIZE/GRID COORD	TOTAL	SPECIAL DISTRICTS				ACCOUNT NO.

	200 Main St			64.068-4-2			1- 69-14
64.068-4-2	411 Apartment		VILLAGE TAXABLE VALUE	260,000			
Potsdam Main St Apartments Inc	Potsdam 2 407402	41,500	COUNTY TAXABLE VALUE	260,000			
PO Box 1019	2000sp252000	260,000	TOWN TAXABLE VALUE	260,000			
Tupper Lake, NY 12986	X		SCHOOL TAXABLE VALUE	260,000			
	X						
	ACRES 3.10						
	EAST-0335375 NRTH-1700190						
	DEED BOOK 2000 PG-7255						
	FULL MARKET VALUE	270,833					

STATE OF NEW YORK
 COUNTY - St Lawrence
 TOWN - Potsdam
 VILLAGE - Potsdam
 SWIS - 407403

2 0 1 2 T E N T A T I V E A S S E S S M E N T R O L L
 T A X A B L E S E C T I O N O F T H E R O L L - 1
 T H E S E A S S E S S M E N T S A R E A L S O U S E D F O R V I L L A G E P U R P O S E S
 M A P S E C T I O N - 0 6 4
 S U B - S E C T I O N - 0 6 8
 U N I F O R M P E R C E N T O F V A L U E I S 0 9 6 . 0 0

PAGE 657
 VALUATION DATE-JUL 01, 2011
 TAXABLE STATUS DATE-MAR 01, 2012
 RPS150/V04/L015
 CURRENT DATE 4/25/2012

*** S P E C I A L D I S T R I C T S U M M A R Y ***

CODE	DISTRICT NAME	TOTAL PARCELS	EXTENSION TYPE	EXTENSION VALUE	AD VALOREM VALUE	EXEMPT AMOUNT	TAXABLE VALUE
------	---------------	---------------	----------------	-----------------	------------------	---------------	---------------

NO SPECIAL DISTRICTS AT THIS LEVEL

*** S C H O O L D I S T R I C T S U M M A R Y ***

CODE	DISTRICT NAME	TOTAL PARCELS	ASSESSED LAND	ASSESSED TOTAL	EXEMPT AMOUNT	TOTAL TAXABLE	STAR AMOUNT	STAR TAXABLE
407402	Potsdam 2	61	782,000	5217,800	13,890	5203,910	1374,600	3829,310
	S U B - T O T A L	61	782,000	5217,800	13,890	5203,910	1374,600	3829,310
	T O T A L	61	782,000	5217,800	13,890	5203,910	1374,600	3829,310

*** S Y S T E M C O D E S S U M M A R Y ***

NO SYSTEM EXEMPTIONS AT THIS LEVEL

*** E X E M P T I O N S U M M A R Y ***

CODE	DESCRIPTION	TOTAL PARCELS	VILLAGE	COUNTY	TOWN	SCHOOL
41121	Vet - Wart	5		56,805	56,805	
41127	Vet - Wart	5	56,805			
41131	Vet - Comb	5		96,000	96,000	
41137	Vet - Comb	5	96,000			
41834	Enhanced S	11				654,600
41854	Basic Star	25				720,000
44216	Home Impro	2			13,890	13,890
44217	Home Impro	2	13,890			
	T O T A L	60	166,695	152,805	166,695	1388,490

STATE OF NEW YORK
 COUNTY - St Lawrence
 TOWN - Potsdam
 VILLAGE - Potsdam
 SWIS - 407403

2 0 1 2 T E N T A T I V E A S S E S S M E N T R O L L
 T A X A B L E SECTION OF THE ROLL - 1
 THESE ASSESSMENTS ARE ALSO USED FOR VILLAGE PURPOSES
 M A P S E C T I O N - 064
 S U B - S E C T I O N - 068
 UNIFORM PERCENT OF VALUE IS 096.00

PAGE 658
 VALUATION DATE-JUL 01, 2011
 TAXABLE STATUS DATE-MAR 01, 2012
 RPS150/V04/L015
 CURRENT DATE 4/25/2012

*** G R A N D T O T A L S ***

ROLL SEC	DESCRIPTION	TOTAL PARCELS	ASSESSED LAND	ASSESSED TOTAL	TAXABLE VILLAGE	TAXABLE COUNTY	TAXABLE TOWN	TAXABLE SCHOOL	STAR TAXABLE
1	TAXABLE	61	782,000	5217,800	5051,105	5064,995	5051,105	5203,910	3829,310

STATE OF NEW YORK
 COUNTY - St Lawrence
 TOWN - Potsdam
 VILLAGE - Potsdam
 SWIS - 407403

2 0 1 2 T E N T A T I V E A S S E S S M E N T R O L L
 T A X A B L E SECTION OF THE ROLL - 1
 THESE ASSESSMENTS ARE ALSO USED FOR VILLAGE PURPOSES
 TAX MAP NUMBER SEQUENCE
 UNIFORM PERCENT OF VALUE IS 096.00
 UNIFORM PERCENT OF VALUE IS 096.00

PAGE 659
 VALUATION DATE-JUL 01, 2011
 TAXABLE STATUS DATE-MAR 01, 2012

TAX MAP PARCEL NUMBER	PROPERTY LOCATION & CLASS	ASSESSMENT	EXEMPTION CODE	VILLAGE	COUNTY	TOWN	SCHOOL
CURRENT OWNERS NAME	SCHOOL DISTRICT	LAND	TAX DESCRIPTION	TAXABLE VALUE			
CURRENT OWNERS ADDRESS	PARCEL SIZE/GRID COORD	TOTAL	SPECIAL DISTRICTS				ACCOUNT NO.

64.074-1-1	1004 Bagdad Rd 210 1 Family Res		Basic Star 41854	0	0	0	1-102- 7 28,800
Baycura Lawrence J	Potsdam 2 407402	9,800	VILLAGE TAXABLE VALUE		95,500		
Baycura Jean L	X	95,500	COUNTY TAXABLE VALUE		95,500		
1004 Bagdad Rd	81sp53000/89sp61000		TOWN TAXABLE VALUE		95,500		
Potsdam, NY 13676	118x183x114x246		SCHOOL TAXABLE VALUE		66,700		
	FRNT 118.00 DPTH 214.50						
	EAST-0327381 NRTH-1698080						
	DEED BOOK 1026 PG-00562						
	FULL MARKET VALUE	99,479					

64.074-1-2.1	1008 Bagdad Rd 210 1 Family Res		Basic Star 41854	0	0	0	1- 44- 4 28,800
Bunstone Jim	Potsdam 2 407402	11,800	VILLAGE TAXABLE VALUE		100,000		
1008 Bagdad Rd	X	100,000	COUNTY TAXABLE VALUE		100,000		
Potsdam, NY 13676	89sp36000		TOWN TAXABLE VALUE		100,000		
	ACRES 1.40		SCHOOL TAXABLE VALUE		71,200		
	EAST-0327464 NRTH-1698171						
	DEED BOOK 1029 PG-00713						
	FULL MARKET VALUE	104,167					

64.074-1-4	104 Clarkson Ave 210 1 Family Res		Basic Star 41854	0	0	0	1- 61- 6 28,800
Bigwarfe Mark E	Potsdam 2 407402	8,700	VILLAGE TAXABLE VALUE		53,000		
Bigwarfe Sarah B	07/03 SP 48000	53,000	COUNTY TAXABLE VALUE		53,000		
104 Clarkson Ave	X		TOWN TAXABLE VALUE		53,000		
Potsdam, NY 13676	100x202x110x156		SCHOOL TAXABLE VALUE		24,200		
	FRNT 100.00 DPTH 179.00						
	BANK8888869						
	EAST-0327569 NRTH-1698045						
	DEED BOOK 2003 PG-12985						
	FULL MARKET VALUE	55,208					

STATE OF NEW YORK
 COUNTY - St Lawrence
 TOWN - Potsdam
 VILLAGE - Potsdam
 SWIS - 407403

2 0 1 2 T E N T A T I V E A S S E S S M E N T R O L L
 T A X A B L E SECTION OF THE ROLL - 1
 THESE ASSESSMENTS ARE ALSO USED FOR VILLAGE PURPOSES
 TAX MAP NUMBER SEQUENCE
 UNIFORM PERCENT OF VALUE IS 096.00
 UNIFORM PERCENT OF VALUE IS 096.00

PAGE 661
 VALUATION DATE-JUL 01, 2011
 TAXABLE STATUS DATE-MAR 01, 2012

TAX MAP PARCEL NUMBER	PROPERTY LOCATION & CLASS	ASSESSMENT	EXEMPTION CODE	VILLAGE	COUNTY	TOWN	SCHOOL
CURRENT OWNERS NAME	SCHOOL DISTRICT	LAND	TAX DESCRIPTION	TAXABLE VALUE			
CURRENT OWNERS ADDRESS	PARCEL SIZE/GRID COORD	TOTAL	SPECIAL DISTRICTS			ACCOUNT NO.	

64.075-1-4	53 Pierrepont Ave 210 1 Family Res		VILLAGE TAXABLE VALUE	58,500		1- 39- 6	
Entrust Arizona LLC	Potsdam 2 407402	8,400	COUNTY TAXABLE VALUE	58,500			
FBO James J Levante	2005sp56000	58,500	TOWN TAXABLE VALUE	58,500			
20860 N Tatum Blvd, Suite 240	90sp40000		SCHOOL TAXABLE VALUE	58,500			
Phoenix, AZ 85050	Ref 1042-193						
	FRNT 58.00 DPTH 145.00						
	EAST-0332060 NRTH-1699852						
	DEED BOOK 2005 PG-19006						
	FULL MARKET VALUE	60,938					

64.075-1-5	55 Pierrepont Ave 220 2 Family Res		VILLAGE TAXABLE VALUE	47,800		1- 7-11	
BH Properties Inc	Potsdam 2 407402	8,400	COUNTY TAXABLE VALUE	47,800			
20 Elm St	95sp471000<	47,800	TOWN TAXABLE VALUE	47,800			
Potsdam, NY 13676-1899	X		SCHOOL TAXABLE VALUE	47,800			
	X						
	FRNT 58.00 DPTH 145.00						
	EAST-0332085 NRTH-1699795						
	DEED BOOK 1090 PG-320						
	FULL MARKET VALUE	49,792					

64.075-1-6	57 Pierrepont Ave 210 1 Family Res		Basic Star 41854	0	0	1- 9- 8	28,800
Babich Arlene	Potsdam 2 407402	10,000	VILLAGE TAXABLE VALUE	60,500			
57 Pierrepont Ave	X	60,500	COUNTY TAXABLE VALUE	60,500			
Potsdam, NY 13676	X		TOWN TAXABLE VALUE	60,500			
	X		SCHOOL TAXABLE VALUE	31,700			
	FRNT 66.00 DPTH 231.00						
	EAST-0332085 NRTH-1699733						
	DEED BOOK 921 PG-00519						
	FULL MARKET VALUE	63,021					

64.075-1-7	59 Pierrepont Ave 210 1 Family Res		VILLAGE TAXABLE VALUE	58,300		1- 20-15	
Fries Family Lmted Partnership	Potsdam 2 407402	9,300	COUNTY TAXABLE VALUE	58,300			
117 Leroy St	X	58,300	TOWN TAXABLE VALUE	58,300			
Potsdam, NY 13676	X		SCHOOL TAXABLE VALUE	58,300			
	X						
	FRNT 66.00 DPTH 165.00						
	EAST-0332150 NRTH-1699701						
	DEED BOOK 1116 PG-498						
	FULL MARKET VALUE	60,729					

STATE OF NEW YORK
 COUNTY - St Lawrence
 TOWN - Potsdam
 VILLAGE - Potsdam
 SWIS - 407403

2 0 1 2 T E N T A T I V E A S S E S S M E N T R O L L
 T A X A B L E SECTION OF THE ROLL - 1
 THESE ASSESSMENTS ARE ALSO USED FOR VILLAGE PURPOSES
 TAX MAP NUMBER SEQUENCE
 UNIFORM PERCENT OF VALUE IS 096.00
 UNIFORM PERCENT OF VALUE IS 096.00

PAGE 662
 VALUATION DATE-JUL 01, 2011
 TAXABLE STATUS DATE-MAR 01, 2012

TAX MAP PARCEL NUMBER	PROPERTY LOCATION & CLASS	ASSESSMENT	EXEMPTION CODE-----VILLAGE-----COUNTY-----TOWN-----SCHOOL	TAXABLE VALUE	ACCOUNT NO.
CURRENT OWNERS NAME	SCHOOL DISTRICT	LAND	TAX DESCRIPTION		
CURRENT OWNERS ADDRESS	PARCEL SIZE/GRID COORD	TOTAL	SPECIAL DISTRICTS		
***** 64.075-1-8 *****					
64.075-1-8	61 Pierrepont Ave			0	1- 62- 8
Gravander Jerry	210 1 Family Res		Basic Star 41854	0	28,800
Gravander Brenda	Potsdam 2 407402	9,300	VILLAGE TAXABLE VALUE	72,800	
61 Pierrepont Ave	X	72,800	COUNTY TAXABLE VALUE	72,800	
Potsdam, NY 13676	X		TOWN TAXABLE VALUE	72,800	
	66x165		SCHOOL TAXABLE VALUE	44,000	
	FRNT 66.00 DPTH 165.00				
	BANK8888869				
	EAST-0332179 NRTH-1699636				
	DEED BOOK 926 PG-00243				
	FULL MARKET VALUE	75,833			
***** 64.075-1-9.1 *****					
64.075-1-9.1	2, 2 1/2 Spring St				1- 82-11
Hewlett Clifford N	220 2 Family Res		VILLAGE TAXABLE VALUE	75,300	
PO Box 162	Potsdam 2 407402	8,000	COUNTY TAXABLE VALUE	75,300	
Norwood, NY 13668	92sp51500	75,300	TOWN TAXABLE VALUE	75,300	
	2004sp67000		SCHOOL TAXABLE VALUE	75,300	
	X				
	FRNT 82.00 DPTH 103.00				
	EAST-0332195 NRTH-1699505				
	DEED BOOK 2004 PG-14783				
	FULL MARKET VALUE	78,438			
***** 64.075-1-9.2 *****					
64.075-1-9.2	63 Pierrepont Ave			0	1- 50- 8
Schreyer Karl H	210 1 Family Res		Basic Star 41854	0	28,800
PO Box 167	Potsdam 2 407402	6,800	VILLAGE TAXABLE VALUE	79,500	
Potsdam, NY 13676	91sp62500	79,500	COUNTY TAXABLE VALUE	79,500	
	X		TOWN TAXABLE VALUE	79,500	
	X		SCHOOL TAXABLE VALUE	50,700	
	FRNT 103.00 DPTH 65.00				
	EAST-0332265 NRTH-1699546				
	DEED BOOK 2004 PG-10787				
	FULL MARKET VALUE	82,813			
***** 64.075-1-10 *****					
64.075-1-10	67 Pierrepont Ave				1- 50- 8
Hawks Barbara Jones	210 1 Family Res		Aged - Cou 41802	0	28,000
c/o Pamela Greene	Potsdam 2 407402	10,600	Aged - Tow 41803	0	35,000
273 Gibson Hill Rd	X	70,000	Aged - Sch 41804	0	28,000
Chester, NY 10918	X		Aged - Vil 41807	14,000	0
	X		Enhanced S 41834	0	42,000
	FRNT 79.00 DPTH 211.00		VILLAGE TAXABLE VALUE	56,000	
	EAST-0332265 NRTH-1699428		COUNTY TAXABLE VALUE	42,000	
	DEED BOOK 2008 PG-1943		TOWN TAXABLE VALUE	35,000	
	FULL MARKET VALUE	72,917	SCHOOL TAXABLE VALUE	0	

STATE OF NEW YORK
 COUNTY - St Lawrence
 TOWN - Potsdam
 VILLAGE - Potsdam
 SWIS - 407403

2 0 1 2 T E N T A T I V E A S S E S S M E N T R O L L
 T A X A B L E SECTION OF THE ROLL - 1
 THESE ASSESSMENTS ARE ALSO USED FOR VILLAGE PURPOSES
 TAX MAP NUMBER SEQUENCE
 UNIFORM PERCENT OF VALUE IS 096.00
 UNIFORM PERCENT OF VALUE IS 096.00

PAGE 663
 VALUATION DATE-JUL 01, 2011
 TAXABLE STATUS DATE-MAR 01, 2012

TAX MAP PARCEL NUMBER	PROPERTY LOCATION & CLASS	ASSESSMENT	EXEMPTION CODE	VILLAGE	COUNTY	TOWN	SCHOOL	
CURRENT OWNERS NAME	SCHOOL DISTRICT	LAND	TAX DESCRIPTION	TAXABLE VALUE				
CURRENT OWNERS ADDRESS	PARCEL SIZE/GRID COORD	TOTAL	SPECIAL DISTRICTS				ACCOUNT NO.	

64.075-1-11	67 1/2 Pierrepont Ave 210 1 Family Res Potsdam 2 407402	11,000	Basic Star 41854	0	0	0	1- 68-15 28,800	
Kane James H	X	135,000	VILLAGE TAXABLE VALUE		135,000			
Kane Angela J	89sp99500		COUNTY TAXABLE VALUE		135,000			
67 1/2 Pierrepont Ave Potsdam, NY 13676	82x364x48x365 FRNT 82.00 DPTH 364.00 BANK8888178 EAST-0332232 NRTH-1699330 DEED BOOK 1029 PG-00229		TOWN TAXABLE VALUE		135,000			
			SCHOOL TAXABLE VALUE		106,200			
	FULL MARKET VALUE	140,625						

64.075-1-13	14 Spring St 210 1 Family Res - WTRFNT Potsdam 2 407402	22,000	Basic Star 41854	0	0	0	1- 7-10 28,800	
Visser Eileen P	X	135,000	VILLAGE TAXABLE VALUE		135,000			
14 Spring St	99sp100000		COUNTY TAXABLE VALUE		135,000			
Potsdam, NY 13676	Ref1999/8861 2010sp80000		TOWN TAXABLE VALUE		135,000			
	FRNT 175.00 DPTH 181.00 EAST-0331786 NRTH-1699211 DEED BOOK 2010 PG-10363		SCHOOL TAXABLE VALUE		106,200			
	FULL MARKET VALUE	140,625						

64.075-1-14	12 Spring St 210 1 Family Res Potsdam 2 407402	10,100	Basic Star 41854	0	0	0	1- 94- 9 28,800	
Revetta Frank (LU)	X	71,500	VILLAGE TAXABLE VALUE		71,500			
Revetta Joann (LU)	X		COUNTY TAXABLE VALUE		71,500			
PO Box 307	X		TOWN TAXABLE VALUE		71,500			
Potsdam, NY 13676	X FRNT 83.00 DPTH 165.00 EAST-0331889 NRTH-1699281 DEED BOOK 2001 PG-13059		SCHOOL TAXABLE VALUE		42,700			
	FULL MARKET VALUE	74,479						

64.075-1-15	10 Spring St 210 1 Family Res Potsdam 2 407402	10,100	Basic Star 41854	0	0	0	1- 94- 6 28,800	
Michaud Mark J	X	63,500	VILLAGE TAXABLE VALUE		63,500			
10 Spring St	2010sp67000		COUNTY TAXABLE VALUE		63,500			
Potsdam, NY 13676	99sp46000		TOWN TAXABLE VALUE		63,500			
	2002sp54000 FRNT 83.00 DPTH 165.00 EAST-0331970 NRTH-1699326 DEED BOOK 2010 PG-5739		SCHOOL TAXABLE VALUE		34,700			
	FULL MARKET VALUE	66,146						

STATE OF NEW YORK
 COUNTY - St Lawrence
 TOWN - Potsdam
 VILLAGE - Potsdam
 SWIS - 407403

2 0 1 2 T E N T A T I V E A S S E S S M E N T R O L L
 T A X A B L E SECTION OF THE ROLL - 1
 THESE ASSESSMENTS ARE ALSO USED FOR VILLAGE PURPOSES
 TAX MAP NUMBER SEQUENCE
 UNIFORM PERCENT OF VALUE IS 096.00
 UNIFORM PERCENT OF VALUE IS 096.00

PAGE 664
 VALUATION DATE-JUL 01, 2011
 TAXABLE STATUS DATE-MAR 01, 2012

TAX MAP PARCEL NUMBER	PROPERTY LOCATION & CLASS	ASSESSMENT	EXEMPTION CODE	VILLAGE	COUNTY	TOWN	SCHOOL
CURRENT OWNERS NAME	SCHOOL DISTRICT	LAND	TAX DESCRIPTION	TAXABLE VALUE			
CURRENT OWNERS ADDRESS	PARCEL SIZE/GRID COORD	TOTAL	SPECIAL DISTRICTS				ACCOUNT NO.
***** 64.075-1-16 *****							
8 Spring St							1- 16- 8
64.075-1-16	210 1 Family Res		Basic Star 41854	0	0	0	28,800
Jones Norman E	Potsdam 2 407402	12,000	VILLAGE TAXABLE VALUE				70,000
Jones Linda W	X	70,000	COUNTY TAXABLE VALUE				70,000
8 Spring St	86sp35000		TOWN TAXABLE VALUE				70,000
Potsdam, NY 13676-2445	128xvar		SCHOOL TAXABLE VALUE				41,200
	FRNT 124.00 DPTH 182.00						
	EAST-0332081 NRTH-1699370						
	DEED BOOK 1000 PG-00262						
	FULL MARKET VALUE	72,917					
***** 64.075-1-17 *****							
6 Spring St							1- 15-11
64.075-1-17	210 1 Family Res		VILLAGE TAXABLE VALUE				33,400
Roda Patrick	Potsdam 2 407402	4,500	COUNTY TAXABLE VALUE				33,400
Roda Jennifer T	2002sp21000	33,400	TOWN TAXABLE VALUE				33,400
PO Box 373	X		SCHOOL TAXABLE VALUE				33,400
Hannawa Falls, NY 13647	X						
	FRNT 30.00 DPTH 103.00						
	BANK8888869						
	EAST-0332117 NRTH-1699452						
	DEED BOOK 2005 PG-6578						
	FULL MARKET VALUE	34,792					
***** 64.075-1-18 *****							
4 Spring St							1- 53- 4
64.075-1-18	210 1 Family Res		VILLAGE TAXABLE VALUE				45,000
Roda Patrick	Potsdam 2 407402	6,400	COUNTY TAXABLE VALUE				45,000
Roda Jennifer T	2010sp45000	45,000	TOWN TAXABLE VALUE				45,000
PO Box 373	X		SCHOOL TAXABLE VALUE				45,000
Hannawa Falls, NY 13647	X						
	FRNT 50.00 DPTH 103.00						
	EAST-0332150 NRTH-1699476						
	DEED BOOK 2010 PG-7895						
	FULL MARKET VALUE	46,875					
***** 64.075-1-19 *****							
5 Spring St							1- 82- 2
64.075-1-19	210 1 Family Res		Basic Star 41854	0	0	0	28,800
Levitt Emma	Potsdam 2 407402	8,400	VILLAGE TAXABLE VALUE				70,000
5 Spring St	X	70,000	COUNTY TAXABLE VALUE				70,000
Potsdam, NY 13676	X		TOWN TAXABLE VALUE				70,000
	X		SCHOOL TAXABLE VALUE				41,200
	FRNT 66.00 DPTH 132.00						
	EAST-0332081 NRTH-1699611						
	DEED BOOK 922 PG-00499						
	FULL MARKET VALUE	72,917					

STATE OF NEW YORK
 COUNTY - St Lawrence
 TOWN - Potsdam
 VILLAGE - Potsdam
 SWIS - 407403

2 0 1 2 T E N T A T I V E A S S E S S M E N T R O L L
 T A X A B L E SECTION OF THE ROLL - 1
 THESE ASSESSMENTS ARE ALSO USED FOR VILLAGE PURPOSES
 TAX MAP NUMBER SEQUENCE
 UNIFORM PERCENT OF VALUE IS 096.00
 UNIFORM PERCENT OF VALUE IS 096.00

PAGE 665
 VALUATION DATE-JUL 01, 2011
 TAXABLE STATUS DATE-MAR 01, 2012

TAX MAP PARCEL NUMBER	PROPERTY LOCATION & CLASS	ASSESSMENT	EXEMPTION CODE	VILLAGE	COUNTY	TOWN	SCHOOL
CURRENT OWNERS NAME	SCHOOL DISTRICT	LAND	TAX DESCRIPTION	TAXABLE VALUE			
CURRENT OWNERS ADDRESS	PARCEL SIZE/GRID COORD	TOTAL	SPECIAL DISTRICTS			ACCOUNT NO.	

64.075-1-20	7 Spring St 210 1 Family Res			VILLAGE TAXABLE VALUE	47,300	1- 82- 3	
Robinson JoAnn S	Potsdam 2 407402	11,300		COUNTY TAXABLE VALUE	47,300		
305 Hewlett Rd	11/03 SP 41000	47,300		TOWN TAXABLE VALUE	47,300		
Hermon, NY 13652	X			SCHOOL TAXABLE VALUE	47,300		
	X						
	FRNT 99.00 DPTH 198.00						
	BANK8888864						
	EAST-0331995 NRTH-1699599						
	DEED BOOK 2003 PG-23160						
	FULL MARKET VALUE	49,271					

64.075-1-21	9 Spring St 210 1 Family Res		Basic Star 41854		0	1- 94-10	28,800
Hebert Marianne	Potsdam 2 407402	10,600		VILLAGE TAXABLE VALUE	89,500	0	
9 Spring St	2002sp82000	89,500		COUNTY TAXABLE VALUE	89,500		
Potsdam, NY 13676	X			TOWN TAXABLE VALUE	89,500		
	X			SCHOOL TAXABLE VALUE	60,700		
	FRNT 83.00 DPTH 198.00						
	BANK8888869						
	EAST-0331925 NRTH-1699550						
	DEED BOOK 2002 PG-12864						
	FULL MARKET VALUE	93,229					

64.075-1-22	11 Spring St 210 1 Family Res			VILLAGE TAXABLE VALUE	76,500	1- 94- 7	
Eno Larry	Potsdam 2 407402	10,600		COUNTY TAXABLE VALUE	76,500		
Eno Elizabeth D	X	76,500		TOWN TAXABLE VALUE	76,500		
11 Spring St	83sp37000			SCHOOL TAXABLE VALUE	76,500		
Potsdam, NY 13676	X						
	FRNT 83.00 DPTH 198.00						
	EAST-0331860 NRTH-1699497						
	DEED BOOK 00973 PG-00503						
	FULL MARKET VALUE	79,688					

64.075-1-23	17 Spring St 210 1 Family Res - WTRFNT			VILLAGE TAXABLE VALUE	80,000	1- 61-15	
Blanchard Kevin J	Potsdam 2 407402	14,600		COUNTY TAXABLE VALUE	80,000		
Blanchard Jennifer L	2010sp80000	80,000		TOWN TAXABLE VALUE	80,000		
883 State Highway 11B	X			SCHOOL TAXABLE VALUE	80,000		
Potsdam, NY 13676	75x138x110x60x170x198						
	FRNT 60.00 DPTH 334.00						
	BANK8888869						
	EAST-0331778 NRTH-1699481						
	DEED BOOK 2010 PG-12446						
	FULL MARKET VALUE	83,333					

STATE OF NEW YORK
 COUNTY - St Lawrence
 TOWN - Potsdam
 VILLAGE - Potsdam
 SWIS - 407403

2 0 1 2 T E N T A T I V E A S S E S S M E N T R O L L
 T A X A B L E SECTION OF THE ROLL - 1
 THESE ASSESSMENTS ARE ALSO USED FOR VILLAGE PURPOSES
 TAX MAP NUMBER SEQUENCE
 UNIFORM PERCENT OF VALUE IS 096.00
 UNIFORM PERCENT OF VALUE IS 096.00

PAGE 666
 VALUATION DATE-JUL 01, 2011
 TAXABLE STATUS DATE-MAR 01, 2012

TAX MAP PARCEL NUMBER	PROPERTY LOCATION & CLASS	ASSESSMENT	EXEMPTION CODE-----VILLAGE-----COUNTY-----TOWN-----SCHOOL	TAXABLE VALUE	ACCOUNT NO.
CURRENT OWNERS NAME	SCHOOL DISTRICT	LAND	TAX DESCRIPTION		
CURRENT OWNERS ADDRESS	PARCEL SIZE/GRID COORD	TOTAL	SPECIAL DISTRICTS		
***** 64.075-1-24 *****					
64.075-1-24	15 Spring St 210 1 Family Res - WTRFNT		Basic Star 41854	0	1- 31- 5
Brouwer David	Potsdam 2 407402	19,200	VILLAGE TAXABLE VALUE	142,000	28,800
15 Spring St	94sp104000	142,000	COUNTY TAXABLE VALUE	142,000	
Potsdam, NY 13676	X		TOWN TAXABLE VALUE	142,000	
	150x150x110x138		SCHOOL TAXABLE VALUE	113,200	
	FRNT 150.00 DPTH 144.00				
	BANK8888830				
	EAST-0331717 NRTH-1699370				
	DEED BOOK 1079 PG-550				
	FULL MARKET VALUE	147,917			
***** 64.075-1-25 *****					
64.075-1-25	13 Barclay St 210 1 Family Res - WTRFNT		Basic Star 41854	0	1- 16- 1
Chatelle Stephen L	Potsdam 2 407402	18,300	VILLAGE TAXABLE VALUE	85,000	28,800
13 Barclay St	X	85,000	COUNTY TAXABLE VALUE	85,000	
Potsdam, NY 13676	105x116x173x140		TOWN TAXABLE VALUE	85,000	
	FRNT 140.00 DPTH 139.00		SCHOOL TAXABLE VALUE	56,200	
	EAST-0331688 NRTH-1699578				
	DEED BOOK 1089 PG-514				
	FULL MARKET VALUE	88,542			
***** 64.075-1-26 *****					
64.075-1-26	11 Barclay St 210 1 Family Res		VILLAGE TAXABLE VALUE	47,900	1- 12- 9
Trithart David	Potsdam 2 407402	7,300	COUNTY TAXABLE VALUE	47,900	
7 Barclay St	X	47,900	TOWN TAXABLE VALUE	47,900	
Potsdam, NY 13676	X		SCHOOL TAXABLE VALUE	47,900	
	FRNT 55.00 DPTH 116.00				
	EAST-0331774 NRTH-1699636				
	DEED BOOK 960 PG-01065				
	FULL MARKET VALUE	49,896			
***** 64.075-1-27 *****					
64.075-1-27	9 Barclay St 210 1 Family Res		Basic Star 41854	0	1- 17-14
Welch Michael I	Potsdam 2 407402	7,900	VILLAGE TAXABLE VALUE	37,500	28,800
9 Barclay St	X	37,500	COUNTY TAXABLE VALUE	37,500	
Potsdam, NY 13676	Ref:1033-525		TOWN TAXABLE VALUE	37,500	
	89sp26000		SCHOOL TAXABLE VALUE	8,700	
	FRNT 66.00 DPTH 116.00				
	BANK8888869				
	EAST-0331819 NRTH-1699668				
	DEED BOOK 1033 PG-00522				
	FULL MARKET VALUE	39,063			

STATE OF NEW YORK
 COUNTY - St Lawrence
 TOWN - Potsdam
 VILLAGE - Potsdam
 SWIS - 407403

2 0 1 2 T E N T A T I V E A S S E S S M E N T R O L L
 T A X A B L E SECTION OF THE ROLL - 1
 THESE ASSESSMENTS ARE ALSO USED FOR VILLAGE PURPOSES
 TAX MAP NUMBER SEQUENCE
 UNIFORM PERCENT OF VALUE IS 096.00
 UNIFORM PERCENT OF VALUE IS 096.00

PAGE 667
 VALUATION DATE-JUL 01, 2011
 TAXABLE STATUS DATE-MAR 01, 2012

TAX MAP PARCEL NUMBER	PROPERTY LOCATION & CLASS	ASSESSMENT	EXEMPTION CODE	VILLAGE	COUNTY	TOWN	SCHOOL
CURRENT OWNERS NAME	SCHOOL DISTRICT	LAND	TAX DESCRIPTION	TAXABLE VALUE			
CURRENT OWNERS ADDRESS	PARCEL SIZE/GRID COORD	TOTAL	SPECIAL DISTRICTS				ACCOUNT NO.

64.075-1-28	7 Barclay St 210 1 Family Res		Basic Star 41854	0	0	0	1- 54-11 28,800
Trithart David	Potsdam 2 407402	7,900	VILLAGE TAXABLE VALUE		61,500		
Rivezzi Rose	2004sp33000	61,500	COUNTY TAXABLE VALUE		61,500		
7 Barclay St	2007sp23000		TOWN TAXABLE VALUE		61,500		
Potsdam, NY 13676	X		SCHOOL TAXABLE VALUE		32,700		
	FRNT 66.00 DPTH 116.00						
	EAST-0331872 NRTH-1699701						
	DEED BOOK 2007 PG-21147						
	FULL MARKET VALUE	64,063					

64.075-1-29	5 Barclay St 210 1 Family Res		VILLAGE TAXABLE VALUE		32,700		1- 90- 7
Brown Linda M	Potsdam 2 407402	7,900	COUNTY TAXABLE VALUE		32,700		
2487 County Route 35	2002sp17500	32,700	TOWN TAXABLE VALUE		32,700		
Norwood, NY 13668	2004sp29000		SCHOOL TAXABLE VALUE		32,700		
	X						
	FRNT 66.00 DPTH 116.00						
	BANK8888869						
	EAST-0331925 NRTH-1699738						
	DEED BOOK 2004 PG-12013						
	FULL MARKET VALUE	34,063					

64.075-1-30	3 Barclay St 210 1 Family Res		VILLAGE TAXABLE VALUE		41,000		1- 11- 5
YNYH LLC	Potsdam 2 407402	7,900	COUNTY TAXABLE VALUE		41,000		
154 Hailesboro St Ofc	2007sp40000	41,000	TOWN TAXABLE VALUE		41,000		
Gouverneur, NY 13642-1655	89sp17000		SCHOOL TAXABLE VALUE		41,000		
	X						
	FRNT 66.00 DPTH 116.00						
	EAST-0331979 NRTH-1699778						
	DEED BOOK 2007 PG-16484						
	FULL MARKET VALUE	42,708					

64.075-1-31	2, 2 1/2 Barclay St 220 2 Family Res		VILLAGE TAXABLE VALUE		52,000		1- 28-14
YES Home Management LLC	Potsdam 2 407402	6,900	COUNTY TAXABLE VALUE		52,000		
PO Box 5081	2008sp55000	52,000	TOWN TAXABLE VALUE		52,000		
Potsdam, NY 13676	X		SCHOOL TAXABLE VALUE		52,000		
	66x90x66x85						
	FRNT 66.00 DPTH 87.50						
	EAST-0331925 NRTH-1699893						
	DEED BOOK 2008 PG-8865						
	FULL MARKET VALUE	54,167					

STATE OF NEW YORK
 COUNTY - St Lawrence
 TOWN - Potsdam
 VILLAGE - Potsdam
 SWIS - 407403

2 0 1 2 T E N T A T I V E A S S E S S M E N T R O L L
 T A X A B L E SECTION OF THE ROLL - 1
 THESE ASSESSMENTS ARE ALSO USED FOR VILLAGE PURPOSES
 TAX MAP NUMBER SEQUENCE
 UNIFORM PERCENT OF VALUE IS 096.00
 UNIFORM PERCENT OF VALUE IS 096.00

PAGE 668
 VALUATION DATE-JUL 01, 2011
 TAXABLE STATUS DATE-MAR 01, 2012

TAX MAP PARCEL NUMBER	PROPERTY LOCATION & CLASS	ASSESSMENT	EXEMPTION CODE	VILLAGE	COUNTY	TOWN	SCHOOL
CURRENT OWNERS NAME	SCHOOL DISTRICT	LAND	TAX DESCRIPTION	TAXABLE VALUE			
CURRENT OWNERS ADDRESS	PARCEL SIZE/GRID COORD	TOTAL	SPECIAL DISTRICTS				ACCOUNT NO.

64.075-1-33.1	10 Barclay St 210 1 Family Res - WTRFNT Potsdam 2 407402	25,400	Basic Star 41854	0	0	0	1- 85-12 28,800
Josephson Robert O Jr		86,800	VILLAGE TAXABLE VALUE		86,800		
Fitzgerald Kathleen A	2010sp94000<	86,800	COUNTY TAXABLE VALUE		86,800		
10 Barclay St	4,8 Barclay combined here		TOWN TAXABLE VALUE		86,800		
Potsdam, NY 13676	X		SCHOOL TAXABLE VALUE		58,000		
	FRNT 320.00 DPTH 122.00 EAST-0331790 NRTH-1699834 DEED BOOK 2010 PG-2473 FULL MARKET VALUE	90,417					

64.075-2-1	71 Pierrepont Ave 210 1 Family Res Potsdam 2 407402	14,600	VILLAGE TAXABLE VALUE		295,000		8-310- 6
Weissman Ira M		295,000	COUNTY TAXABLE VALUE		295,000		
Weissman Evelyn	12/03 sp 285000	295,000	TOWN TAXABLE VALUE		295,000		
71 Pierrepont Av	x		SCHOOL TAXABLE VALUE		295,000		
Potsdam, NY 13676	x ACRES 1.30 BANK8888869 EAST-0332314 NRTH-1699112 DEED BOOK 2003 PG-24378 FULL MARKET VALUE	307,292					

64.075-2-2	73 Pierrepont Ave 210 1 Family Res Potsdam 2 407402	14,200	VILLAGE TAXABLE VALUE		195,000		1- 76- 6
Potsdam Associates, LLC		195,000	COUNTY TAXABLE VALUE		195,000		
73 Pierrepont Ave	2011sp192500	195,000	TOWN TAXABLE VALUE		195,000		
Potsdam, NY 13676	X		SCHOOL TAXABLE VALUE		195,000		
	162x240x92x110x170 FRNT 162.00 DPTH 240.00 EAST-0332503 NRTH-1698937 DEED BOOK 2011 PG-8883 FULL MARKET VALUE	203,125					

64.075-2-3	77,79 Pierrepont Ave 220 2 Family Res Potsdam 2 407402	9,700	VILLAGE TAXABLE VALUE		67,000		1- 36- 5
Fiacco Thomas Jr		67,000	COUNTY TAXABLE VALUE		67,000		
7666 State Highway 56	91sp36000	67,000	TOWN TAXABLE VALUE		67,000		
Norwood, NY 13668	X		SCHOOL TAXABLE VALUE		67,000		
	X FRNT 109.00 DPTH 123.00 EAST-0332601 NRTH-1698833 DEED BOOK 2004 PG-16776 FULL MARKET VALUE	69,792					

STATE OF NEW YORK
 COUNTY - St Lawrence
 TOWN - Potsdam
 VILLAGE - Potsdam
 SWIS - 407403

2 0 1 2 T E N T A T I V E A S S E S S M E N T R O L L
 T A X A B L E SECTION OF THE ROLL - 1
 THESE ASSESSMENTS ARE ALSO USED FOR VILLAGE PURPOSES
 TAX MAP NUMBER SEQUENCE
 UNIFORM PERCENT OF VALUE IS 096.00
 UNIFORM PERCENT OF VALUE IS 096.00

PAGE 669
 VALUATION DATE-JUL 01, 2011
 TAXABLE STATUS DATE-MAR 01, 2012

TAX MAP PARCEL NUMBER	PROPERTY LOCATION & CLASS	ASSESSMENT	EXEMPTION CODE	VILLAGE	COUNTY	TOWN	SCHOOL
CURRENT OWNERS NAME	SCHOOL DISTRICT	LAND	TAX DESCRIPTION	TAXABLE VALUE			
CURRENT OWNERS ADDRESS	PARCEL SIZE/GRID COORD	TOTAL	SPECIAL DISTRICTS				ACCOUNT NO.

64.075-2-4	81 Pierrepont Ave 210 1 Family Res						1- 89- 1
Devincenzo Rebecca	Potsdam 2 407402	17,000	VILLAGE TAXABLE VALUE	110,000			
PO Box 86	92sp75000	110,000	COUNTY TAXABLE VALUE	110,000			
Colton, NY 13625	2000sp95000		TOWN TAXABLE VALUE	110,000			
	X		SCHOOL TAXABLE VALUE	110,000			
	FRNT 109.00 DPTH 123.00						
	EAST-0332636 NRTH-1698728						
	DEED BOOK 2009 PG-10068						
	FULL MARKET VALUE	114,583					

64.075-2-5	83 Pierrepont Ave 210 1 Family Res		Basic Star 41854	0	0	0	1- 76- 3 28,800
Souidi Touria	Potsdam 2 407402	17,400	VILLAGE TAXABLE VALUE	125,000			
101-40 121st St	2008sp125000	125,000	COUNTY TAXABLE VALUE	125,000			
Richmond Hill, NY 11419	94sp110500		TOWN TAXABLE VALUE	125,000			
	2001sp110500		SCHOOL TAXABLE VALUE	96,200			
	FRNT 107.00 DPTH 123.50						
	BANK8888869						
	EAST-0332691 NRTH-1698645						
	DEED BOOK 2008 PG-21544						
	FULL MARKET VALUE	130,208					

64.075-2-6	6 Hillcrest Ave 210 1 Family Res		Basic Star 41854	0	0	0	1- 36- 4 28,800
Privman Vladimir	Potsdam 2 407402	16,800	VILLAGE TAXABLE VALUE	95,000			
Privman Marina	X	95,000	COUNTY TAXABLE VALUE	95,000			
6 Hillcrest Ave	X		TOWN TAXABLE VALUE	95,000			
Potsdam, NY 13676	85sp60000		SCHOOL TAXABLE VALUE	66,200			
	FRNT 109.00 DPTH 120.00						
	EAST-0332489 NRTH-1698791						
	DEED BOOK 994 PG-00221						
	FULL MARKET VALUE	98,958					

64.075-2-7	8 Hillcrest Ave 210 1 Family Res		Basic Star 41854	0	0	0	1- 89- 7 28,800
Normandin Carl R	Potsdam 2 407402	16,800	VILLAGE TAXABLE VALUE	157,500			
Burns-Normandin Susan C	2009sp175000	157,500	COUNTY TAXABLE VALUE	157,500			
8 Hillcrest Ave	89sp64000		TOWN TAXABLE VALUE	157,500			
Potsdam, NY 13676	X		SCHOOL TAXABLE VALUE	128,700			
	FRNT 109.00 DPTH 120.00						
	BANK8888869						
	EAST-0332545 NRTH-1698686						
	DEED BOOK 2009 PG-12681						
	FULL MARKET VALUE	164,063					

STATE OF NEW YORK
 COUNTY - St Lawrence
 TOWN - Potsdam
 VILLAGE - Potsdam
 SWIS - 407403

2 0 1 2 T E N T A T I V E A S S E S S M E N T R O L L
 T A X A B L E SECTION OF THE ROLL - 1
 THESE ASSESSMENTS ARE ALSO USED FOR VILLAGE PURPOSES
 TAX MAP NUMBER SEQUENCE
 UNIFORM PERCENT OF VALUE IS 096.00
 UNIFORM PERCENT OF VALUE IS 096.00

PAGE 670
 VALUATION DATE-JUL 01, 2011
 TAXABLE STATUS DATE-MAR 01, 2012

TAX MAP PARCEL NUMBER	PROPERTY LOCATION & CLASS	ASSESSMENT	EXEMPTION CODE-----VILLAGE-----COUNTY-----TOWN-----SCHOOL	TAXABLE VALUE	ACCOUNT NO.
CURRENT OWNERS NAME	SCHOOL DISTRICT	LAND	TAX DESCRIPTION		
CURRENT OWNERS ADDRESS	PARCEL SIZE/GRID COORD	TOTAL	SPECIAL DISTRICTS		

64.075-2-8	10 Hillcrest Ave 210 1 Family Res Potsdam 2 407402	17,600	Enhanced S 41834	0	64.075-2-8 *****
Corbett Judy	X	90,700	VILLAGE TAXABLE VALUE	90,700	1- 19-12
10 Hillcrest Av	X		COUNTY TAXABLE VALUE	90,700	
Potsdam, NY 13676	125x120x111x120		TOWN TAXABLE VALUE	90,700	
	FRNT 125.00 DPTH 120.00		SCHOOL TAXABLE VALUE	30,990	
	EAST-0332587 NRTH-1698589				
	DEED BOOK 738 PG-00437				
	FULL MARKET VALUE	94,479			

64.075-2-9.1	41 Hillcrest Dr 210 1 Family Res Potsdam 2 407402	24,900	Enhanced S 41834	0	64.075-2-9.1 *****
Scott Esther C	11/03 SP 112000	112,000	VILLAGE TAXABLE VALUE	112,000	1- 57-11
41 Hillcrest Dr	X		COUNTY TAXABLE VALUE	112,000	
Potsdam, NY 13676	85x225x217x238x50		TOWN TAXABLE VALUE	112,000	
	FRNT 85.00 DPTH 257.50		SCHOOL TAXABLE VALUE	52,290	
	BANK8888830				
	EAST-0332601 NRTH-1698199				
	DEED BOOK 2003 PG-21339				
	FULL MARKET VALUE	116,667			

64.075-2-10.1	39 Hillcrest Dr 210 1 Family Res Potsdam 2 407402	19,400	Basic Star 41854	0	64.075-2-10.1 *****
Gerber James	97sp108500	198,500	VILLAGE TAXABLE VALUE	198,500	1- 34-12
Gerber Rebecca	2004/17327		COUNTY TAXABLE VALUE	198,500	0 28,800
39 Hillcrest Dr	85x290x35x56x311		TOWN TAXABLE VALUE	198,500	
Potsdam, NY 13676	FRNT 85.00 DPTH 300.00		SCHOOL TAXABLE VALUE	169,700	
	EAST-0332510 NRTH-1698164				
	DEED BOOK 1108 PG-256				
	FULL MARKET VALUE	206,771			

64.075-2-11	36 Hillcrest Dr 210 1 Family Res Potsdam 2 407402	14,300	Basic Star 41854	0	64.075-2-11 *****
Rosenberg Stacy	2002sp88000	112,600	VILLAGE TAXABLE VALUE	112,600	1- 19-10
36 Hillcrest Dr	2008sp143000		COUNTY TAXABLE VALUE	112,600	0 28,800
Potsdam, NY 13676	85x120x25x137x113		TOWN TAXABLE VALUE	112,600	
	FRNT 85.00 DPTH 113.00		SCHOOL TAXABLE VALUE	83,800	
	BANK8888830				
	EAST-0332461 NRTH-1698477				
	DEED BOOK 2008 PG-8560				
	FULL MARKET VALUE	117,292			

STATE OF NEW YORK
 COUNTY - St Lawrence
 TOWN - Potsdam
 VILLAGE - Potsdam
 SWIS - 407403

2 0 1 2 T E N T A T I V E A S S E S S M E N T R O L L
 T A X A B L E SECTION OF THE ROLL - 1
 THESE ASSESSMENTS ARE ALSO USED FOR VILLAGE PURPOSES
 TAX MAP NUMBER SEQUENCE
 UNIFORM PERCENT OF VALUE IS 096.00
 UNIFORM PERCENT OF VALUE IS 096.00

PAGE 671
 VALUATION DATE-JUL 01, 2011
 TAXABLE STATUS DATE-MAR 01, 2012

TAX MAP PARCEL NUMBER	PROPERTY LOCATION & CLASS	ASSESSMENT	EXEMPTION CODE-----VILLAGE-----	COUNTY-----	TOWN-----	SCHOOL
CURRENT OWNERS NAME	SCHOOL DISTRICT	LAND	TAX DESCRIPTION	TAXABLE VALUE		
CURRENT OWNERS ADDRESS	PARCEL SIZE/GRID COORD	TOTAL	SPECIAL DISTRICTS	ACCOUNT NO.		

64.075-2-12	7 Hillcrest Ave 210 1 Family Res Potsdam 2 407402	17,700	Basic Star 41854	0	0	0 28,800
Singh Shailindar	2000sp92500	168,000	VILLAGE TAXABLE VALUE			1- 46- 5
Singh Judith R	2010sp173500		COUNTY TAXABLE VALUE			
7 Hillcrest Ave	84sp75000/89sp120000		TOWN TAXABLE VALUE			
Potsdam, NY 13676	FRNT 136.00 DPTH 113.00		SCHOOL TAXABLE VALUE			
	EAST-0332398 NRTH-1698575					
	DEED BOOK 2010 PG-33					
	FULL MARKET VALUE	175,000				

64.075-2-13	5 Hillcrest Ave 210 1 Family Res Potsdam 2 407402	17,600	VILLAGE TAXABLE VALUE			1- 92- 4
McLaughlin Francis	X	76,200	COUNTY TAXABLE VALUE			
McLaughlin Ann	83sp32000 90Sp64000		TOWN TAXABLE VALUE			
892 Butternut Ridge Rd	X		SCHOOL TAXABLE VALUE			
Canton, NY 13617	FRNT 134.00 DPTH 113.00					
	EAST-0332328 NRTH-1698700					
	DEED BOOK 2007 PG-2599					
	FULL MARKET VALUE	79,375				

64.075-2-14	1 Hillcrest Ave 220 2 Family Res Potsdam 2 407402	17,600	Basic Star 41854	0	0	0 28,800
Petercsak James	X	120,000	VILLAGE TAXABLE VALUE			
PO Box 487	X		COUNTY TAXABLE VALUE			
Potsdam, NY 13676	X		TOWN TAXABLE VALUE			
	X		SCHOOL TAXABLE VALUE			
	FRNT 133.00 DPTH 113.00					
	EAST-0332266 NRTH-1698826					
	DEED BOOK 1044 PG-00624					
	FULL MARKET VALUE	125,000				

64.075-2-15	4 Hillcrest Dr 210 1 Family Res Potsdam 2 407402	19,600	Basic Star 41854	0	0	0 28,800
Edzwald James K	2007sp199000	202,000	VILLAGE TAXABLE VALUE			
Edzwald Joan C	X		COUNTY TAXABLE VALUE			
4 Hillcrest Dr	90x267x92x243		TOWN TAXABLE VALUE			
Potsdam, NY 13676	FRNT 90.00 DPTH 255.00		SCHOOL TAXABLE VALUE			
	EAST-0332203 NRTH-1698728					
	DEED BOOK 2007 PG-12908					
	FULL MARKET VALUE	210,417				

STATE OF NEW YORK
 COUNTY - St Lawrence
 TOWN - Potsdam
 VILLAGE - Potsdam
 SWIS - 407403

2 0 1 2 T E N T A T I V E A S S E S S M E N T R O L L
 T A X A B L E SECTION OF THE ROLL - 1
 THESE ASSESSMENTS ARE ALSO USED FOR VILLAGE PURPOSES
 TAX MAP NUMBER SEQUENCE
 UNIFORM PERCENT OF VALUE IS 096.00
 UNIFORM PERCENT OF VALUE IS 096.00

PAGE 672
 VALUATION DATE-JUL 01, 2011
 TAXABLE STATUS DATE-MAR 01, 2012

TAX MAP PARCEL NUMBER	PROPERTY LOCATION & CLASS	ASSESSMENT	EXEMPTION CODE	VILLAGE	COUNTY	TOWN	SCHOOL
CURRENT OWNERS NAME	SCHOOL DISTRICT	LAND	TAX DESCRIPTION	TAXABLE VALUE			
CURRENT OWNERS ADDRESS	PARCEL SIZE/GRID COORD	TOTAL	SPECIAL DISTRICTS				ACCOUNT NO.
***** 64.075-2-16 *****							
8 Hillcrest Dr							1- 92- 8
64.075-2-16	210 1 Family Res		Basic Star 41854	0	0	0	28,800
Lemanquais Richard R	Potsdam 2 407402	19,600	VILLAGE TAXABLE VALUE		112,500		
Lemanquais Karen	2004sp90000	112,500	COUNTY TAXABLE VALUE		112,500		
PO Box 5214	2009sp100000		TOWN TAXABLE VALUE		112,500		
Potsdam, NY 13676	2010sp120000		SCHOOL TAXABLE VALUE		83,700		
	FRNT 90.00 DPTH 232.00						
	BANK8888830						
	EAST-0332112 NRTH-1698700						
	DEED BOOK 2010 PG-11730						
	FULL MARKET VALUE	117,188					
***** 64.075-2-17 *****							
10 Hillcrest Dr							1- 10- 9
64.075-2-17	210 1 Family Res		Vet - Comb 41131	0	19,200	19,200	0
Trithart Kathryn	Potsdam 2 407402	22,000	Vet - Comb 41137	19,200	0	0	0
10 Hillcrest Dr	95sp72500	125,000	Enhanced S 41834	0	0	0	59,710
Potsdam, NY 13676	X		VILLAGE TAXABLE VALUE		105,800		
	130x221x133x179		COUNTY TAXABLE VALUE		105,800		
	FRNT 130.00 DPTH 217.00		TOWN TAXABLE VALUE		105,800		
	EAST-0331993 NRTH-1698652		SCHOOL TAXABLE VALUE		65,290		
	DEED BOOK 1117 PG-144						
	FULL MARKET VALUE	130,208					
***** 64.075-2-18 *****							
14 Hillcrest Dr							1- 17-12
64.075-2-18	210 1 Family Res		Basic Star 41854	0	0	0	28,800
Jha Ratneshwar	Potsdam 2 407402	26,300	VILLAGE TAXABLE VALUE		93,300		
Jha Asha	98sp72000	93,300	COUNTY TAXABLE VALUE		93,300		
14 Hillcrest Dr	X		TOWN TAXABLE VALUE		93,300		
Potsdam, NY 13676	X		SCHOOL TAXABLE VALUE		64,500		
	FRNT 220.00 DPTH 179.00						
	EAST-0331889 NRTH-1698596						
	DEED BOOK 2005 PG-13410						
	FULL MARKET VALUE	97,188					
***** 64.075-2-19 *****							
24 Hillcrest Dr							1- 14-12
64.075-2-19	311 Res vac land		VILLAGE TAXABLE VALUE		14,400		
Carter Carl	Potsdam 2 407402	14,400	COUNTY TAXABLE VALUE		14,400		
67 Oak Knoll Dr	X	14,400	TOWN TAXABLE VALUE		14,400		
San Anselmo, CA 94960	X		SCHOOL TAXABLE VALUE		14,400		
	112x161x79x231						
	FRNT 112.00 DPTH 196.00						
	EAST-0332035 NRTH-1698470						
	DEED BOOK 1105 PG-729						
	FULL MARKET VALUE	15,000					

STATE OF NEW YORK
 COUNTY - St Lawrence
 TOWN - Potsdam
 VILLAGE - Potsdam
 SWIS - 407403

2 0 1 2 T E N T A T I V E A S S E S S M E N T R O L L
 T A X A B L E SECTION OF THE ROLL - 1
 THESE ASSESSMENTS ARE ALSO USED FOR VILLAGE PURPOSES
 TAX MAP NUMBER SEQUENCE
 UNIFORM PERCENT OF VALUE IS 096.00
 UNIFORM PERCENT OF VALUE IS 096.00

PAGE 673
 VALUATION DATE-JUL 01, 2011
 TAXABLE STATUS DATE-MAR 01, 2012

TAX MAP PARCEL NUMBER	PROPERTY LOCATION & CLASS	ASSESSMENT	EXEMPTION CODE-----VILLAGE-----COUNTY-----TOWN-----SCHOOL	TAXABLE VALUE	ACCOUNT NO.
CURRENT OWNERS NAME	SCHOOL DISTRICT	LAND	TAX DESCRIPTION		
CURRENT OWNERS ADDRESS	PARCEL SIZE/GRID COORD	TOTAL	SPECIAL DISTRICTS		
***** 64.075-2-20 *****					
	26 Hillcrest Dr				1- 78- 4
64.075-2-20	210 1 Family Res		Basic Star 41854	0	28,800
Foisy Joel	Potsdam 2 407402	20,300	VILLAGE TAXABLE VALUE		92,800
Koehler Gretchen	97sp62500	92,800	COUNTY TAXABLE VALUE		92,800
26 Hillcrest Dr	87sp36500 / 91Sp73000		TOWN TAXABLE VALUE		92,800
Potsdam, NY 13676	99x231x93x249		SCHOOL TAXABLE VALUE		64,000
	FRNT 99.00 DPTH 240.00				
	EAST-0332140 NRTH-1698456				
	DEED BOOK 1108 PG-725				
	FULL MARKET VALUE	96,667			
***** 64.075-2-21 *****					
	30 Hillcrest Dr				1- 99- 4
64.075-2-21	210 1 Family Res		VILLAGE TAXABLE VALUE		123,000
Littlefield Kinney	Potsdam 2 407402	20,300	COUNTY TAXABLE VALUE		123,000
44 Highland Ave	2005sp130000	123,000	TOWN TAXABLE VALUE		123,000
Port Washington, NY 11050	X		SCHOOL TAXABLE VALUE		123,000
	99x249x93x262				
	FRNT 99.00 DPTH 255.50				
	EAST-0332238 NRTH-1698470				
	DEED BOOK 2005 PG-14315				
	FULL MARKET VALUE	128,125			
***** 64.075-2-22 *****					
	32 Hillcrest Dr				1- 85-10
64.075-2-22	210 1 Family Res		Vet - Comb 41131	0	0
Saucier John A	Potsdam 2 407402	20,000	Vet - Comb 41137	19,200	19,200
Marten Barbara A	2009sp135000	135,000	Basic Star 41854	0	0
32 Hillcrest Dr	X		VILLAGE TAXABLE VALUE		28,800
Potsdam, NY 13676	95x262x92x273		COUNTY TAXABLE VALUE		115,800
	FRNT 95.00 DPTH 267.50		TOWN TAXABLE VALUE		115,800
	EAST-0332335 NRTH-1698498		SCHOOL TAXABLE VALUE		106,200
	DEED BOOK 2010 PG-12572				
	FULL MARKET VALUE	140,625			
***** 64.075-2-23 *****					
	33 Hillcrest Dr				1- 89- 5
64.075-2-23	210 1 Family Res		Enhanced S 41834	0	59,710
Whitney Ruth E	Potsdam 2 407402	19,400	VILLAGE TAXABLE VALUE		120,000
Whitney Byron	X	120,000	COUNTY TAXABLE VALUE		120,000
33 Hillcrest Dr	80sp42000		TOWN TAXABLE VALUE		120,000
Potsdam, NY 13676	85x315x90x285		SCHOOL TAXABLE VALUE		60,290
	FRNT 85.00 DPTH 300.00				
	EAST-0332321 NRTH-1698178				
	DEED BOOK 1001 PG-00368				
	FULL MARKET VALUE	125,000			

STATE OF NEW YORK
 COUNTY - St Lawrence
 TOWN - Potsdam
 VILLAGE - Potsdam
 SWIS - 407403

2 0 1 2 T E N T A T I V E A S S E S S M E N T R O L L
 T A X A B L E SECTION OF THE ROLL - 1
 THESE ASSESSMENTS ARE ALSO USED FOR VILLAGE PURPOSES
 TAX MAP NUMBER SEQUENCE
 UNIFORM PERCENT OF VALUE IS 096.00
 UNIFORM PERCENT OF VALUE IS 096.00

PAGE 674
 VALUATION DATE-JUL 01, 2011
 TAXABLE STATUS DATE-MAR 01, 2012

TAX MAP PARCEL NUMBER	PROPERTY LOCATION & CLASS	ASSESSMENT	EXEMPTION CODE-----VILLAGE-----	COUNTY-----	TOWN-----	SCHOOL
CURRENT OWNERS NAME	SCHOOL DISTRICT	LAND	TAX DESCRIPTION	TAXABLE VALUE		
CURRENT OWNERS ADDRESS	PARCEL SIZE/GRID COORD	TOTAL	SPECIAL DISTRICTS			ACCOUNT NO.
***** 64.075-2-24 *****						
64.075-2-24	31 Hillcrest Dr					1- 11- 7
Brown David	210 1 Family Res	19,200	Enhanced S 41834	0	0	59,710
31 Hillcrest Dr	Potsdam 2 407402	121,000	VILLAGE TAXABLE VALUE		121,000	
Potsdam, NY 13676	X		COUNTY TAXABLE VALUE		121,000	
	X		TOWN TAXABLE VALUE		121,000	
	85x285x99x252		SCHOOL TAXABLE VALUE		61,290	
	FRNT 85.00 DPTH 268.50					
	EAST-0332224 NRTH-1698171					
	DEED BOOK 1064 PG-25					
	FULL MARKET VALUE	126,042				
***** 64.075-2-25 *****						
64.075-2-25	27 Hillcrest Dr					1- 81-11
Turbett Patrick J	210 1 Family Res	20,900	Basic Star 41854	0	0	28,800
27 Hillcrest Dr	Potsdam 2 407402	157,400	VILLAGE TAXABLE VALUE		157,400	
Potsdam, NY 13676	X		COUNTY TAXABLE VALUE		157,400	
	X		TOWN TAXABLE VALUE		157,400	
	050484sp7500vac		SCHOOL TAXABLE VALUE		128,600	
	FRNT 108.00 DPTH 274.00					
	EAST-0332140 NRTH-1698164					
	DEED BOOK 1998 PG-9406					
	FULL MARKET VALUE	163,958				
***** 64.075-2-26 *****						
64.075-2-26	23 Hillcrest Dr					1- 52- 3
Kienzle Harry	210 1 Family Res - WTRFNT	31,100	Vet Chg of 41003	25,502	0	25,502
Kienzle Donna	Potsdam 2 407402	136,500	Vet Pro Ra 41112	0	27,103	0
23 Hillcrest Dr	X		Enhanced S 41834	0	0	59,710
Potsdam, NY 13676	X		VILLAGE TAXABLE VALUE		110,998	
	100x296x99x361		COUNTY TAXABLE VALUE		109,397	
	ACRES 1.20		TOWN TAXABLE VALUE		110,998	
	EAST-0332021 NRTH-1698171		SCHOOL TAXABLE VALUE		76,790	
	DEED BOOK 871 PG-00172					
	FULL MARKET VALUE	142,188				
***** 64.075-2-27 *****						
64.075-2-27	21 Hillcrest Dr					1- 76- 7
Rich Eliot H	210 1 Family Res - WTRFNT	31,900	Vet - Wart 41121	0	11,520	11,520
Rich Judith R	Potsdam 2 407402	135,000	Vet - Wart 41127	11,520	0	0
21 Hillcrest Dr	X		Enhanced S 41834	0	0	59,710
Potsdam, NY 13676	X		VILLAGE TAXABLE VALUE		123,480	
	87sp95000		COUNTY TAXABLE VALUE		123,480	
	ACRES 0.77		TOWN TAXABLE VALUE		123,480	
	EAST-0331887 NRTH-1698258		SCHOOL TAXABLE VALUE		75,290	
	DEED BOOK 1010 PG-00718					
	FULL MARKET VALUE	140,625				

STATE OF NEW YORK
 COUNTY - St Lawrence
 TOWN - Potsdam
 VILLAGE - Potsdam
 SWIS - 407403

2 0 1 2 T E N T A T I V E A S S E S S M E N T R O L L
 T A X A B L E SECTION OF THE ROLL - 1
 THESE ASSESSMENTS ARE ALSO USED FOR VILLAGE PURPOSES
 TAX MAP NUMBER SEQUENCE
 UNIFORM PERCENT OF VALUE IS 096.00
 UNIFORM PERCENT OF VALUE IS 096.00

PAGE 675
 VALUATION DATE-JUL 01, 2011
 TAXABLE STATUS DATE-MAR 01, 2012

TAX MAP PARCEL NUMBER	PROPERTY LOCATION & CLASS	ASSESSMENT	EXEMPTION CODE-----VILLAGE-----	COUNTY-----	TOWN-----	SCHOOL
CURRENT OWNERS NAME	SCHOOL DISTRICT	LAND	TAX DESCRIPTION	TAXABLE VALUE		
CURRENT OWNERS ADDRESS	PARCEL SIZE/GRID COORD	TOTAL	SPECIAL DISTRICTS			ACCOUNT NO.
***** 64.075-2-28 *****						
19 Hillcrest Dr	210 1 Family Res - WTRFNT		Basic Star 41854	0	0	1- 2-12
64.075-2-28	Potsdam 2 407402	35,900	VILLAGE TAXABLE VALUE		230,000	28,800
Connors Edna M	X	230,000	COUNTY TAXABLE VALUE		230,000	
19 Hillcrest Dr	89sp175000		TOWN TAXABLE VALUE		230,000	
Potsdam, NY 13676-3814	X		SCHOOL TAXABLE VALUE		201,200	
	FRNT 165.00 DPTH 201.00					
	EAST-0331805 NRTH-1698331					
	DEED BOOK 1031 PG-00450					
	FULL MARKET VALUE	239,583				
***** 64.075-2-29 *****						
17 Hillcrest Dr	210 1 Family Res - WTRFNT		Basic Star 41854	0	0	1- 21- 4
64.075-2-29	Potsdam 2 407402	33,700	VILLAGE TAXABLE VALUE		195,000	28,800
Hazen Lawrence	95sp142000/2001sp180000	195,000	COUNTY TAXABLE VALUE		195,000	
Hazen Pamela	Re: 1021-844 88Sp127500		TOWN TAXABLE VALUE		195,000	
17 Hillcrest Dr	81x187x140x220		SCHOOL TAXABLE VALUE		166,200	
Potsdam, NY 13676	FRNT 140.00 DPTH 203.00					
	EAST-0331728 NRTH-1698415					
	DEED BOOK 2001 PG-13873					
	FULL MARKET VALUE	203,125				
***** 64.075-2-30 *****						
15 Hillcrest Dr	210 1 Family Res - WTRFNT		Basic Star 41854	0	0	1- 53- 9
64.075-2-30	Potsdam 2 407402	35,200	VILLAGE TAXABLE VALUE		195,000	28,800
Baltazar Cynthia J	2006sp194750	195,000	COUNTY TAXABLE VALUE		195,000	
PO Box 8	2005sp188000		TOWN TAXABLE VALUE		195,000	
Colton, NY 13625	81x220x150x265		SCHOOL TAXABLE VALUE		166,200	
	FRNT 150.00 DPTH 243.00					
	EAST-0331679 NRTH-1698512					
	DEED BOOK 2006 PG-12622					
	FULL MARKET VALUE	203,125				
***** 64.075-2-31 *****						
13 Hillcrest Dr	210 1 Family Res - WTRFNT		Vet - Comb 41131	0	19,200	1- 31-15
64.075-2-31	Potsdam 2 407402	39,900	Vet - Comb 41137	19,200	0	0
Frackenhohl Arthur R	X	160,000	Basic Star 41854	0	0	0
Frackenhohl Mary W	X		VILLAGE TAXABLE VALUE		140,800	28,800
13 Hillcrest Dr	X		COUNTY TAXABLE VALUE		140,800	
Potsdam, NY 13676	ACRES 1.10		TOWN TAXABLE VALUE		140,800	
	EAST-0331609 NRTH-1698638		SCHOOL TAXABLE VALUE		131,200	
	DEED BOOK 2006 PG-2503					
	FULL MARKET VALUE	166,667				

STATE OF NEW YORK
 COUNTY - St Lawrence
 TOWN - Potsdam
 VILLAGE - Potsdam
 SWIS - 407403

2 0 1 2 T E N T A T I V E A S S E S S M E N T R O L L
 T A X A B L E SECTION OF THE ROLL - 1
 THESE ASSESSMENTS ARE ALSO USED FOR VILLAGE PURPOSES
 TAX MAP NUMBER SEQUENCE
 UNIFORM PERCENT OF VALUE IS 096.00
 UNIFORM PERCENT OF VALUE IS 096.00

PAGE 676
 VALUATION DATE-JUL 01, 2011
 TAXABLE STATUS DATE-MAR 01, 2012

TAX MAP PARCEL NUMBER	PROPERTY LOCATION & CLASS	ASSESSMENT	EXEMPTION CODE-----VILLAGE-----COUNTY-----TOWN-----SCHOOL	TAXABLE VALUE	ACCOUNT NO.
CURRENT OWNERS NAME	SCHOOL DISTRICT	LAND	TAX DESCRIPTION		
CURRENT OWNERS ADDRESS	PARCEL SIZE/GRID COORD	TOTAL	SPECIAL DISTRICTS		

64.075-2-32	11 Hillcrest Dr 210 1 Family Res - WTRFNT		Basic Star 41854	0	0
Conley Walter	Potsdam 2 407402	39,900	VILLAGE TAXABLE VALUE		156,500
Hastings Teresa	2002sp140000	156,500	COUNTY TAXABLE VALUE		156,500
11 Hillcrest Dr	X		TOWN TAXABLE VALUE		156,500
Potsdam, NY 13676	87sp130000/88sp139000		SCHOOL TAXABLE VALUE		127,700
	ACRES 1.10				
	EAST-0331721 NRTH-1698784				
	DEED BOOK 2002 PG-19006				
	FULL MARKET VALUE	163,021			

64.075-2-33	7 Hillcrest Dr 210 1 Family Res		VILLAGE TAXABLE VALUE		275,000
Reed Terence M	Potsdam 2 407402	25,300	COUNTY TAXABLE VALUE		275,000
Reed Nancy A	90sp121000/94sp160000	275,000	TOWN TAXABLE VALUE		275,000
7 Hillcrest Dr	95sp162000/99sp157500		SCHOOL TAXABLE VALUE		275,000
Potsdam, NY 13676	198x197x225x181				
	FRNT 198.00 DPTH 189.00				
	EAST-0331917 NRTH-1698889				
	DEED BOOK 2007 PG-8530				
	FULL MARKET VALUE	286,458			

64.075-2-34	5 Hillcrest Dr 210 1 Family Res		Vet - Wart 41121	0	11,520
Evans Jean	Potsdam 2 407402	18,300	Vet - Wart 41127	11,520	0
5 Hillcrest Dr	X	140,000	Enhanced S 41834	0	0
Potsdam, NY 13676	X		VILLAGE TAXABLE VALUE		128,480
	X		COUNTY TAXABLE VALUE		128,480
	FRNT 85.00 DPTH 181.00		TOWN TAXABLE VALUE		128,480
	EAST-0332042 NRTH-1698951		SCHOOL TAXABLE VALUE		80,290
	DEED BOOK 499 PG-00521				
	FULL MARKET VALUE	145,833			

64.075-2-35	3 Hillcrest Dr 210 1 Family Res		Basic Star 41854	0	0
Heuser David	Potsdam 2 407402	18,800	VILLAGE TAXABLE VALUE		158,000
Heuser Cherie	2011sp127,700	158,000	COUNTY TAXABLE VALUE		158,000
3 Hillcrest Dr	X		TOWN TAXABLE VALUE		158,000
Potsdam, NY 13676-2141	92xvar		SCHOOL TAXABLE VALUE		129,200
	FRNT 92.00 DPTH 172.00				
	BANK8888209				
	EAST-0332126 NRTH-1699007				
	DEED BOOK 2011 PG-13569				
	FULL MARKET VALUE	164,583			

STATE OF NEW YORK
 COUNTY - St Lawrence
 TOWN - Potsdam
 VILLAGE - Potsdam
 SWIS - 407403

2 0 1 2 T E N T A T I V E A S S E S S M E N T R O L L
 T A X A B L E SECTION OF THE ROLL - 1
 THESE ASSESSMENTS ARE ALSO USED FOR VILLAGE PURPOSES
 TAX MAP NUMBER SEQUENCE
 UNIFORM PERCENT OF VALUE IS 096.00
 UNIFORM PERCENT OF VALUE IS 096.00

PAGE 677
 VALUATION DATE-JUL 01, 2011
 TAXABLE STATUS DATE-MAR 01, 2012

TAX MAP PARCEL NUMBER	PROPERTY LOCATION & CLASS	ASSESSMENT	EXEMPTION CODE	VILLAGE	COUNTY	TOWN	SCHOOL
CURRENT OWNERS NAME	SCHOOL DISTRICT	LAND	TAX DESCRIPTION	TAXABLE VALUE			
CURRENT OWNERS ADDRESS	PARCEL SIZE/GRID COORD	TOTAL	SPECIAL DISTRICTS				ACCOUNT NO.

64.075-3-1	91 Pierrepont Ave				64.075-3-1		*****
Smith Sean	210 1 Family Res		VILLAGE TAXABLE VALUE	111,000			1- 89- 9
Smith Reuben & Mason	Potsdam 2 407402	14,300	COUNTY TAXABLE VALUE	111,000			
268 Fregoe Rd	X	111,000	TOWN TAXABLE VALUE	111,000			
Massena, NY 13662	X		SCHOOL TAXABLE VALUE	111,000			
	293x122x75x120x115						
	FRNT 293.00 DPTH 97.00						
	EAST-0332789 NRTH-1698473						
	DEED BOOK 2010 PG-4111						
	FULL MARKET VALUE	115,625					

STATE OF NEW YORK
 COUNTY - St Lawrence
 TOWN - Potsdam
 VILLAGE - Potsdam
 SWIS - 407403

2 0 1 2 T E N T A T I V E A S S E S S M E N T R O L L
 T A X A B L E S E C T I O N O F T H E R O L L - 1
 T H E S E A S S E S S M E N T S A R E A L S O U S E D F O R V I L L A G E P U R P O S E S
 M A P S E C T I O N - 0 6 4
 S U B - S E C T I O N - 0 7 5
 U N I F O R M P E R C E N T O F V A L U E I S 0 9 6 . 0 0

PAGE 678
 VALUATION DATE-JUL 01, 2011
 TAXABLE STATUS DATE-MAR 01, 2012
 RPS150/V04/L015
 CURRENT DATE 4/25/2012

*** S P E C I A L D I S T R I C T S U M M A R Y ***

CODE	DISTRICT NAME	TOTAL PARCELS	EXTENSION TYPE	EXTENSION VALUE	AD VALOREM VALUE	EXEMPT AMOUNT	TAXABLE VALUE
------	---------------	---------------	----------------	-----------------	------------------	---------------	---------------

NO SPECIAL DISTRICTS AT THIS LEVEL

*** S C H O O L D I S T R I C T S U M M A R Y ***

CODE	DISTRICT NAME	TOTAL PARCELS	ASSESSED LAND	ASSESSED TOTAL	EXEMPT AMOUNT	TOTAL TAXABLE	STAR AMOUNT	STAR TAXABLE
407402	Potsdam 2	65	1093,000	7136,700	28,000	7108,700	1498,880	5609,820
	S U B - T O T A L	65	1093,000	7136,700	28,000	7108,700	1498,880	5609,820
	T O T A L	65	1093,000	7136,700	28,000	7108,700	1498,880	5609,820

*** S Y S T E M C O D E S S U M M A R Y ***

NO SYSTEM EXEMPTIONS AT THIS LEVEL

*** E X E M P T I O N S U M M A R Y ***

CODE	DESCRIPTION	TOTAL PARCELS	VILLAGE	COUNTY	TOWN	SCHOOL
41003	Vet Chg of	1	25,502		25,502	
41112	Vet Pro Ra	1		27,103		
41121	Vet - Wart	2		23,040	23,040	
41127	Vet - Wart	2	23,040			
41131	Vet - Comb	3		57,600	57,600	
41137	Vet - Comb	3	57,600			
41802	Aged - Cou	1		28,000		
41803	Aged - Tow	1			35,000	
41804	Aged - Sch	1				28,000
41807	Aged - Vil	1	14,000			
41834	Enhanced S	9				519,680
41854	Basic Star	34				979,200
	T O T A L	59	120,142	135,743	141,142	1526,880

STATE OF NEW YORK
 COUNTY - St Lawrence
 TOWN - Potsdam
 VILLAGE - Potsdam
 SWIS - 407403

2 0 1 2 T E N T A T I V E A S S E S S M E N T R O L L
 T A X A B L E SECTION OF THE ROLL - 1
 THESE ASSESSMENTS ARE ALSO USED FOR VILLAGE PURPOSES
 M A P S E C T I O N - 064
 S U B - S E C T I O N - 075
 UNIFORM PERCENT OF VALUE IS 096.00

PAGE 679
 VALUATION DATE-JUL 01, 2011
 TAXABLE STATUS DATE-MAR 01, 2012
 RPS150/V04/L015
 CURRENT DATE 4/25/2012

*** G R A N D T O T A L S ***

ROLL SEC	DESCRIPTION	TOTAL PARCELS	ASSESSED LAND	ASSESSED TOTAL	TAXABLE VILLAGE	TAXABLE COUNTY	TAXABLE TOWN	TAXABLE SCHOOL	STAR TAXABLE
1	TAXABLE	65	1093,000	7136,700	7016,558	7000,957	6995,558	7108,700	5609,820

STATE OF NEW YORK
 COUNTY - St Lawrence
 TOWN - Potsdam
 VILLAGE - Potsdam
 SWIS - 407403

2 0 1 2 T E N T A T I V E A S S E S S M E N T R O L L
 T A X A B L E SECTION OF THE ROLL - 1
 THESE ASSESSMENTS ARE ALSO USED FOR VILLAGE PURPOSES
 TAX MAP NUMBER SEQUENCE
 UNIFORM PERCENT OF VALUE IS 096.00
 UNIFORM PERCENT OF VALUE IS 096.00

PAGE 680
 VALUATION DATE-JUL 01, 2011
 TAXABLE STATUS DATE-MAR 01, 2012

TAX MAP PARCEL NUMBER	PROPERTY LOCATION & CLASS	ASSESSMENT	EXEMPTION CODE-----VILLAGE-----COUNTY-----TOWN-----SCHOOL	TAXABLE VALUE	ACCOUNT NO.
CURRENT OWNERS NAME	SCHOOL DISTRICT	LAND	TAX DESCRIPTION		
CURRENT OWNERS ADDRESS	PARCEL SIZE/GRID COORD	TOTAL	SPECIAL DISTRICTS		

64.076-1-1.11	206 Main St 105 Vac farmland		VILLAGE TAXABLE VALUE	30,200	1- 93- 4
Adon Farms Partnership	Potsdam 2 407402	30,200	COUNTY TAXABLE VALUE	30,200	
403 State Highway 72	2004sp42500<	30,200	TOWN TAXABLE VALUE	30,200	
Potsdam, NY 13676	X		SCHOOL TAXABLE VALUE	30,200	
	X				
	ACRES 75.60				
	EAST-0336145 NRTH-1699808				
	DEED BOOK 2004 PG-12039				
	FULL MARKET VALUE	31,458			

64.076-1-1.12	214 Main St 210 1 Family Res		Basic Star 41854	0	0 28,800
McAdoo Andrew	Potsdam 2 407402	17,600	VILLAGE TAXABLE VALUE	150,000	
McAdoo Patricia	99sp93000	150,000	COUNTY TAXABLE VALUE	150,000	
214 Main St	x		TOWN TAXABLE VALUE	150,000	
Potsdam, NY 13676	x		SCHOOL TAXABLE VALUE	121,200	
	ACRES 5.00 BANK8888869				
	EAST-0335885 NRTH-1699437				
	DEED BOOK 1999 PG-3893				
	FULL MARKET VALUE	156,250			

64.076-1-2.1	208 Main St 210 1 Family Res				1- 54-12
Affinity Potsdam Cottages,LP	Potsdam 2 407402	14,800	VILLAGE TAXABLE VALUE	40,000	
105 Affinity Ln	X	40,000	COUNTY TAXABLE VALUE	40,000	
Buffalo, NY 14215	85sp23000		TOWN TAXABLE VALUE	40,000	
	X		SCHOOL TAXABLE VALUE	40,000	
PRIOR OWNER ON 3/01/2012	FRNT 196.00 DPTH 180.00				
Affinity Potsdam Cottages,LP	EAST-0335587 NRTH-1699585				
	DEED BOOK 2012 PG-906				
	FULL MARKET VALUE	41,667			

64.076-1-3.21	Main St 311 Res vac land		VILLAGE TAXABLE VALUE	6,400	
Beauchamp William	Potsdam 2 407402	6,400	COUNTY TAXABLE VALUE	6,400	
Beauchamp Heather	Also see 1998/16917	6,400	TOWN TAXABLE VALUE	6,400	
304 Outer Main St	x		SCHOOL TAXABLE VALUE	6,400	
Potsdam, NY 13676	x				
	ACRES 0.93				
	EAST-0335536 NRTH-1698958				
	DEED BOOK 1106 PG-287				
	FULL MARKET VALUE	6,667			

STATE OF NEW YORK
 COUNTY - St Lawrence
 TOWN - Potsdam
 VILLAGE - Potsdam
 SWIS - 407403

2 0 1 2 T E N T A T I V E A S S E S S M E N T R O L L
 T A X A B L E SECTION OF THE ROLL - 1
 THESE ASSESSMENTS ARE ALSO USED FOR VILLAGE PURPOSES
 TAX MAP NUMBER SEQUENCE
 UNIFORM PERCENT OF VALUE IS 096.00
 UNIFORM PERCENT OF VALUE IS 096.00

PAGE 681
 VALUATION DATE-JUL 01, 2011
 TAXABLE STATUS DATE-MAR 01, 2012

TAX MAP PARCEL NUMBER	PROPERTY LOCATION & CLASS	ASSESSMENT	EXEMPTION CODE	VILLAGE	COUNTY	TOWN	SCHOOL
CURRENT OWNERS NAME	SCHOOL DISTRICT	LAND	TAX DESCRIPTION	TAXABLE VALUE			
CURRENT OWNERS ADDRESS	PARCEL SIZE/GRID COORD	TOTAL	SPECIAL DISTRICTS				ACCOUNT NO.

64.076-1-4	204 Main St				64.076-1-4		*****
24 Pierrepont, Inc	330 Vacant comm		VILLAGE TAXABLE VALUE	13,600			1- 41- 5
24 Pierrepont Ave	Potsdam 2 407402	13,600	COUNTY TAXABLE VALUE	13,600			
Potsdam, NY 13676	95sp16500	13,600	TOWN TAXABLE VALUE	13,600			
	X		SCHOOL TAXABLE VALUE	13,600			
	X						
	ACRES 3.30						
	EAST-0335475 NRTH-1699927						
	DEED BOOK 2011 PG-18328						
	FULL MARKET VALUE	14,167					

STATE OF NEW YORK
 COUNTY - St Lawrence
 TOWN - Potsdam
 VILLAGE - Potsdam
 SWIS - 407403

2 0 1 2 T E N T A T I V E A S S E S S M E N T R O L L
 T A X A B L E SECTION OF THE ROLL - 1
 THESE ASSESSMENTS ARE ALSO USED FOR VILLAGE PURPOSES
 TAX MAP NUMBER SEQUENCE
 UNIFORM PERCENT OF VALUE IS 096.00
 UNIFORM PERCENT OF VALUE IS 096.00

PAGE 683
 VALUATION DATE-JUL 01, 2011
 TAXABLE STATUS DATE-MAR 01, 2012

TAX MAP PARCEL NUMBER	PROPERTY LOCATION & CLASS	ASSESSMENT	EXEMPTION CODE	VILLAGE	COUNTY	TOWN	SCHOOL
CURRENT OWNERS NAME	SCHOOL DISTRICT	LAND	TAX DESCRIPTION	TAXABLE VALUE			
CURRENT OWNERS ADDRESS	PARCEL SIZE/GRID COORD	TOTAL	SPECIAL DISTRICTS				ACCOUNT NO.

64.082-1-1	106 Clarkson Ave 210 1 Family Res Potsdam 2 407402	10,200	Basic Star 41854	0	0	0	1- 61- 5
Rudd James M	2006sp89500	86,800	VILLAGE TAXABLE VALUE		86,800		28,800
Rudd Melia A	X		COUNTY TAXABLE VALUE		86,800		
106 Clarkson Ave	130x266x145x202		TOWN TAXABLE VALUE		86,800		
Potsdam, NY 13676	FRNT 130.00 DPTH 234.00 EAST-0327563 NRTH-1697934 DEED BOOK 2006 PG-12614 FULL MARKET VALUE	90,417	SCHOOL TAXABLE VALUE		58,000		

64.082-1-2	108 Clarkson Ave 210 1 Family Res Potsdam 2 407402	9,100	VILLAGE TAXABLE VALUE		122,500		1- 59- 3
Knack Michael E	04/04 sp 120000	122,500	COUNTY TAXABLE VALUE		122,500		
Wood Wendy L	X		TOWN TAXABLE VALUE		122,500		
c/o Ian Knack	140x80x180x193		SCHOOL TAXABLE VALUE		122,500		
108 Clarkson Ave	FRNT 140.00 DPTH 136.50 EAST-0327591 NRTH-1697780 DEED BOOK 2004 PG-8551 FULL MARKET VALUE	127,604					
Potsdam, NY 13676							

64.082-1-3	Clarkson Ave 311 Res vac land Potsdam 2 407402	5,700	VILLAGE TAXABLE VALUE		5,700		1- 90-12
Cowen-Wilson Heather E	X	5,700	COUNTY TAXABLE VALUE		5,700		
Cowen Christopher C	X		TOWN TAXABLE VALUE		5,700		
788 Bagdad Rd	X		SCHOOL TAXABLE VALUE		5,700		
Potsdam, NY 13676	97x127x80 FRNT 97.00 DPTH 80.00 BANK8888830 EAST-0327620 NRTH-1697684 DEED BOOK 2007 PG-167 FULL MARKET VALUE	5,938					

STATE OF NEW YORK
 COUNTY - St Lawrence
 TOWN - Potsdam
 VILLAGE - Potsdam
 SWIS - 407403

2 0 1 2 T E N T A T I V E A S S E S S M E N T R O L L
 T A X A B L E SECTION OF THE ROLL - 1
 THESE ASSESSMENTS ARE ALSO USED FOR VILLAGE PURPOSES
 TAX MAP NUMBER SEQUENCE
 UNIFORM PERCENT OF VALUE IS 096.00
 UNIFORM PERCENT OF VALUE IS 096.00

PAGE 685
 VALUATION DATE-JUL 01, 2011
 TAXABLE STATUS DATE-MAR 01, 2012

TAX MAP PARCEL NUMBER	PROPERTY LOCATION & CLASS	ASSESSMENT	EXEMPTION CODE	VILLAGE	COUNTY	TOWN	SCHOOL
CURRENT OWNERS NAME	SCHOOL DISTRICT	LAND	TAX DESCRIPTION	TAXABLE VALUE			
CURRENT OWNERS ADDRESS	PARCEL SIZE/GRID COORD	TOTAL	SPECIAL DISTRICTS				ACCOUNT NO.

64.083-1-2	101 Pierrepont Ave			64.083-1-2			8-313-10
Whyman Linda	210 1 Family Res		VILLAGE TAXABLE VALUE				
Whyman Saul	Potsdam 2 407402	18,600	COUNTY TAXABLE VALUE				
101 Pierrepont Ave	2008sp96000	125,000	TOWN TAXABLE VALUE				
Potsdam, NY 13676	x		SCHOOL TAXABLE VALUE				
	x						
	FRNT 107.00 DPTH 150.00						
	BANK8888869						
	EAST-0333255 NRTH-1697467						
	DEED BOOK 2008 PG-15354						
	FULL MARKET VALUE	130,208					

STATE OF NEW YORK
 COUNTY - St Lawrence
 TOWN - Potsdam
 VILLAGE - Potsdam
 SWIS - 407403

2 0 1 2 T E N T A T I V E A S S E S S M E N T R O L L
 T A X A B L E SECTION OF THE ROLL - 1
 THESE ASSESSMENTS ARE ALSO USED FOR VILLAGE PURPOSES
 TAX MAP NUMBER SEQUENCE
 UNIFORM PERCENT OF VALUE IS 096.00
 UNIFORM PERCENT OF VALUE IS 096.00

PAGE 687
 VALUATION DATE-JUL 01, 2011
 TAXABLE STATUS DATE-MAR 01, 2012

TAX MAP PARCEL NUMBER	PROPERTY LOCATION & CLASS	ASSESSMENT	EXEMPTION CODE	VILLAGE	COUNTY	TOWN	SCHOOL
CURRENT OWNERS NAME	SCHOOL DISTRICT	LAND	TAX DESCRIPTION	TAXABLE VALUE			ACCOUNT NO.
CURRENT OWNERS ADDRESS	PARCEL SIZE/GRID COORD	TOTAL	SPECIAL DISTRICTS				
***** 65.053-1-2 *****							
186 Elm St							1- 80- 9
65.053-1-2	210 1 Family Res		Aged - Cou 41802	0	18,720	0	0
Rouselle Susan	Potsdam 2 407402	10,300	Aged - Tow 41803	0	0	23,400	0
PO Box 41	X	46,800	Aged - Sch 41804	0	0	0	18,720
Potsdam, NY 13676	X		Aged - Vil 41807	9,360	0	0	0
	X		Enhanced S 41834	0	0	0	28,080
	FRNT 99.00 DPTH 149.00		VILLAGE TAXABLE VALUE		37,440		
	EAST-0337093 NRTH-1702533		COUNTY TAXABLE VALUE		28,080		
	DEED BOOK 2003 PG-15695		TOWN TAXABLE VALUE		23,400		
	FULL MARKET VALUE	48,750	SCHOOL TAXABLE VALUE		0		
***** 65.053-1-3 *****							
188 Elm St							1- 26-10
65.053-1-3	210 1 Family Res		VILLAGE TAXABLE VALUE		45,000		
Murray Karen	Potsdam 2 407402	10,300	COUNTY TAXABLE VALUE		45,000		
188 Elm St	X	45,000	TOWN TAXABLE VALUE		45,000		
Potsdam, NY 13676	X		SCHOOL TAXABLE VALUE		45,000		
	X						
	FRNT 99.00 DPTH 149.00						
	BANK8888869						
	EAST-0337183 NRTH-1702519						
	DEED BOOK 2005 PG-727						
	FULL MARKET VALUE	46,875					
***** 65.053-1-4 *****							
190 Elm St							1- 26- 9
65.053-1-4	210 1 Family Res		Aged - Cou 41802	0	22,600	0	0
Dubois Bertha	Potsdam 2 407402	13,500	Aged - Tow 41803	0	0	28,250	0
190 Elm St	X	56,500	Aged - Sch 41804	0	0	0	22,600
Potsdam, NY 13676	X		Aged - Vil 41807	11,300	0	0	0
	149x50x66x205x198		Enhanced S 41834	0	0	0	33,900
	FRNT 149.00 DPTH 207.00		VILLAGE TAXABLE VALUE		45,200		
	EAST-0337323 NRTH-1702568		COUNTY TAXABLE VALUE		33,900		
	DEED BOOK 797 PG-00563		TOWN TAXABLE VALUE		28,250		
	FULL MARKET VALUE	58,854	SCHOOL TAXABLE VALUE		0		
***** 65.053-1-5 *****							
177 Elm St							1- 11- 1
65.053-1-5	210 1 Family Res		VILLAGE TAXABLE VALUE		42,000		
Seymour Glenn	Potsdam 2 407402	18,500	COUNTY TAXABLE VALUE		42,000		
4 Cedar St	X	42,000	TOWN TAXABLE VALUE		42,000		
Potsdam, NY 13676	X		SCHOOL TAXABLE VALUE		42,000		
	X						
	ACRES 6.10						
	EAST-0337526 NRTH-1702129						
	DEED BOOK 2011 PG-14691						
	FULL MARKET VALUE	43,750					

STATE OF NEW YORK
 COUNTY - St Lawrence
 TOWN - Potsdam
 VILLAGE - Potsdam
 SWIS - 407403

2 0 1 2 T E N T A T I V E A S S E S S M E N T R O L L
 T A X A B L E SECTION OF THE ROLL - 1
 THESE ASSESSMENTS ARE ALSO USED FOR VILLAGE PURPOSES
 TAX MAP NUMBER SEQUENCE
 UNIFORM PERCENT OF VALUE IS 096.00
 UNIFORM PERCENT OF VALUE IS 096.00

PAGE 688
 VALUATION DATE-JUL 01, 2011
 TAXABLE STATUS DATE-MAR 01, 2012

TAX MAP PARCEL NUMBER	PROPERTY LOCATION & CLASS	ASSESSMENT	EXEMPTION CODE	VILLAGE	COUNTY	TOWN	SCHOOL
CURRENT OWNERS NAME	SCHOOL DISTRICT	LAND	TAX DESCRIPTION		TAXABLE VALUE		
CURRENT OWNERS ADDRESS	PARCEL SIZE/GRID COORD	TOTAL	SPECIAL DISTRICTS				ACCOUNT NO.

65.053-1-6.111	181 Elm St				65.053-1-6.111		*****
Soucis Heidi H	240 Rural res		Basic Star 41854	0	0	0	1- 12-12
Soucis Jason H	Potsdam 2 407402	38,700	VILLAGE TAXABLE VALUE		85,700		
112 Elm St	X	85,700	COUNTY TAXABLE VALUE		85,700		
Potsdam, NY 13676	X		TOWN TAXABLE VALUE		85,700		
	X		SCHOOL TAXABLE VALUE		56,900		
	ACRES 56.70						
	EAST-0336646 NRTH-1702958						
	DEED BOOK 2011 PG-15343						
	FULL MARKET VALUE	89,271					

65.053-1-6.112	154 Elm St				65.053-1-6.112		*****
G & S Estates, LLC	486 Mini-mart		Empire Zon 47670	393,750	393,750	393,750	393,750
9890 State Highway 37	Potsdam 2 407402	172,700	VILLAGE TAXABLE VALUE		206,250		
Ogdensburg, NY 13669	2006sp75000	600,000	COUNTY TAXABLE VALUE		206,250		
	x		TOWN TAXABLE VALUE		206,250		
	x		SCHOOL TAXABLE VALUE		206,250		
	ACRES 5.00						
	EAST-0336376 NRTH-1702783						
	DEED BOOK 2006 PG-19791						
	FULL MARKET VALUE	625,000					

65.053-1-9.1	21 Hatch Rd				65.053-1-9.1		*****
Bt-Newyo LLC	447 Truck termnl		VILLAGE TAXABLE VALUE		430,000		
Attn: Tax Dept Property	Potsdam 2 407402	152,700	COUNTY TAXABLE VALUE		430,000		
PO Box 28606	Re: Ups Terminal 85Sp1500	430,000	TOWN TAXABLE VALUE		430,000		
Atlanta, GA 30358-0606	x		SCHOOL TAXABLE VALUE		430,000		
	x						
	ACRES 3.00						
	EAST-0337365 NRTH-1702988						
	DEED BOOK 993 PG-00086						
	FULL MARKET VALUE	447,917					

65.053-1-10	29 Hatch Rd				65.053-1-10		*****
Stone Dawn	449 Other Storag		VILLAGE TAXABLE VALUE		170,000		
17075 County Route 155	Potsdam 2 407402	41,300	COUNTY TAXABLE VALUE		170,000		
Watertown, NY 13601	95sp58000	170,000	TOWN TAXABLE VALUE		170,000		
	x		SCHOOL TAXABLE VALUE		170,000		
	x						
	ACRES 1.86						
	EAST-0337546 NRTH-1703196						
	DEED BOOK 1087 PG-760						
	FULL MARKET VALUE	177,083					

STATE OF NEW YORK
 COUNTY - St Lawrence
 TOWN - Potsdam
 VILLAGE - Potsdam
 SWIS - 407403

2 0 1 2 T E N T A T I V E A S S E S S M E N T R O L L
 T A X A B L E S E C T I O N O F T H E R O L L - 1
 T H E S E A S S E S S M E N T S A R E A L S O U S E D F O R V I L L A G E P U R P O S E S
 M A P S E C T I O N - 0 6 5
 S U B - S E C T I O N - 0 5 3
 U N I F O R M P E R C E N T O F V A L U E I S 0 9 6 . 0 0

PAGE 689
 VALUATION DATE-JUL 01, 2011
 TAXABLE STATUS DATE-MAR 01, 2012
 RPS150/V04/L015
 CURRENT DATE 4/25/2012

*** S P E C I A L D I S T R I C T S U M M A R Y ***

CODE	DISTRICT NAME	TOTAL PARCELS	EXTENSION TYPE	EXTENSION VALUE	AD VALOREM VALUE	EXEMPT AMOUNT	TAXABLE VALUE
------	---------------	---------------	----------------	-----------------	------------------	---------------	---------------

NO SPECIAL DISTRICTS AT THIS LEVEL

*** S C H O O L D I S T R I C T S U M M A R Y ***

CODE	DISTRICT NAME	TOTAL PARCELS	ASSESSED LAND	ASSESSED TOTAL	EXEMPT AMOUNT	TOTAL TAXABLE	STAR AMOUNT	STAR TAXABLE
407402	Potsdam 2	8	458,000	1476,000	435,070	1040,930	90,780	950,150
	S U B - T O T A L	8	458,000	1476,000	435,070	1040,930	90,780	950,150
	T O T A L	8	458,000	1476,000	435,070	1040,930	90,780	950,150

*** S Y S T E M C O D E S S U M M A R Y ***

NO SYSTEM EXEMPTIONS AT THIS LEVEL

*** E X E M P T I O N S U M M A R Y ***

CODE	DESCRIPTION	TOTAL PARCELS	VILLAGE	COUNTY	TOWN	SCHOOL
41802	Aged - Cou	2		41,320		
41803	Aged - Tow	2			51,650	
41804	Aged - Sch	2				41,320
41807	Aged - Vil	2	20,660			
41834	Enhanced S	2				61,980
41854	Basic Star	1				28,800
47670	Empire Zon	1	393,750	393,750	393,750	393,750
	T O T A L	12	414,410	435,070	445,400	525,850

STATE OF NEW YORK
 COUNTY - St Lawrence
 TOWN - Potsdam
 VILLAGE - Potsdam
 SWIS - 407403

2 0 1 2 T E N T A T I V E A S S E S S M E N T R O L L
 T A X A B L E SECTION OF THE ROLL - 1
 THESE ASSESSMENTS ARE ALSO USED FOR VILLAGE PURPOSES
 M A P S E C T I O N - 065
 S U B - S E C T I O N - 053
 UNIFORM PERCENT OF VALUE IS 096.00

PAGE 690
 VALUATION DATE-JUL 01, 2011
 TAXABLE STATUS DATE-MAR 01, 2012
 RPS150/V04/L015
 CURRENT DATE 4/25/2012

*** G R A N D T O T A L S ***

ROLL SEC	DESCRIPTION	TOTAL PARCELS	ASSESSED LAND	ASSESSED TOTAL	TAXABLE VILLAGE	TAXABLE COUNTY	TAXABLE TOWN	TAXABLE SCHOOL	STAR TAXABLE
1	TAXABLE	8	458,000	1476,000	1061,590	1040,930	1030,600	1040,930	950,150

STATE OF NEW YORK
 COUNTY - St Lawrence
 TOWN - Potsdam
 VILLAGE - Potsdam
 SWIS - 407403

2 0 1 2 T E N T A T I V E A S S E S S M E N T R O L L
 T A X A B L E SECTION OF THE ROLL - 1
 THESE ASSESSMENTS ARE ALSO USED FOR VILLAGE PURPOSES
 TAX MAP NUMBER SEQUENCE
 UNIFORM PERCENT OF VALUE IS 096.00
 UNIFORM PERCENT OF VALUE IS 096.00

PAGE 691
 VALUATION DATE-JUL 01, 2011
 TAXABLE STATUS DATE-MAR 01, 2012

TAX MAP PARCEL NUMBER	PROPERTY LOCATION & CLASS	ASSESSMENT	EXEMPTION CODE	VILLAGE	COUNTY	TOWN	SCHOOL
CURRENT OWNERS NAME	SCHOOL DISTRICT	LAND	TAX DESCRIPTION	TAXABLE VALUE			
CURRENT OWNERS ADDRESS	PARCEL SIZE/GRID COORD	TOTAL	SPECIAL DISTRICTS				ACCOUNT NO.

76.026-1-1	Clarkson (off) Ave			76.026-1-1			999.033
Casey Patrick W	311 Res vac land - WTRFNT		VILLAGE TAXABLE VALUE				
Casey Lawrence Etal	Potsdam 2 407402	2,200	COUNTY TAXABLE VALUE				
27 Goodrich st	Prev Assessed In Town	2,200	TOWN TAXABLE VALUE				
Canton, NY 13617	X		SCHOOL TAXABLE VALUE				
	ACRES 22.70						
	EAST-0329594 NRTH-1695613						
	DEED BOOK 2006 PG-22374						
	FULL MARKET VALUE	2,292					

STATE OF NEW YORK
 COUNTY - St Lawrence
 TOWN - Potsdam
 VILLAGE - Potsdam
 SWIS - 407403

2 0 1 2 T E N T A T I V E A S S E S S M E N T R O L L
 T A X A B L E S E C T I O N O F T H E R O L L - 1
 T H E S E A S S E S S M E N T S A R E A L S O U S E D F O R V I L L A G E P U R P O S E S
 S U B - S E C T I O N - 0 2 6
 U N I F O R M P E R C E N T O F V A L U E I S 0 9 6 . 0 0
 R O L L S U B S E C T I O N - - T O T A L S

PAGE 693
 VALUATION DATE-JUL 01, 2011
 TAXABLE STATUS DATE-MAR 01, 2012
 RPS150/V04/L015
 CURRENT DATE 4/25/2012

*** S P E C I A L D I S T R I C T S U M M A R Y ***

CODE	DISTRICT NAME	TOTAL PARCELS	EXTENSION TYPE	EXTENSION VALUE	AD VALOREM VALUE	EXEMPT AMOUNT	TAXABLE VALUE
EZ002	Empire Zone	3	TOTAL C		981,200		981,200

*** S C H O O L D I S T R I C T S U M M A R Y ***

CODE	DISTRICT NAME	TOTAL PARCELS	ASSESSED LAND	ASSESSED TOTAL	EXEMPT AMOUNT	TOTAL TAXABLE	STAR AMOUNT	STAR TAXABLE
407402	Potsdam 2	1,468	26378,200	177849,400	14789,603	163059,797	25971,220	137088,577
	S U B - T O T A L	1,468	26378,200	177849,400	14789,603	163059,797	25971,220	137088,577
	T O T A L	1,468	26378,200	177849,400	14789,603	163059,797	25971,220	137088,577

*** S Y S T E M C O D E S S U M M A R Y ***

NO SYSTEM EXEMPTIONS AT THIS LEVEL

*** E X E M P T I O N S U M M A R Y ***

CODE	DESCRIPTION	TOTAL PARCELS	VILLAGE	COUNTY	TOWN	SCHOOL
38260	Municipal	3	632,100	632,100	632,100	632,100
41003	Vet Chg of	20	397,628		422,477	
41112	Vet Pro Ra	20		470,800		
41121	Vet - Wart	59	8,700	614,985	614,985	
41127	Vet - Wart	59	614,985			
41131	Vet - Comb	51		854,075	854,075	
41137	Vet - Comb	51	854,075			
41141	Vet - Disa	11		241,575	241,575	
41147	Vet - Disa	11	238,575			
41161	CW_15_VET/	7		91,515	91,515	
41300	Vet- Parap	1	187,700	187,700	187,700	187,700
41400	Clergy	1	1,500	1,500	1,500	1,500
41692	RPTL466_f	3		8,640		
41800	Aged - All	3	5,625	58,784	62,875	81,850

STATE OF NEW YORK
 COUNTY - St Lawrence
 TOWN - Potsdam
 VILLAGE - Potsdam
 SWIS - 407403

2 0 1 2 T E N T A T I V E A S S E S S M E N T R O L L
 T A X A B L E SECTION OF THE ROLL - 1
 THESE ASSESSMENTS ARE ALSO USED FOR VILLAGE PURPOSES
 S U B - S E C T I O N - 026
 UNIFORM PERCENT OF VALUE IS 096.00
 R O L L S U B S E C T I O N - - T O T A L S

PAGE 694
 VALUATION DATE-JUL 01, 2011
 TAXABLE STATUS DATE-MAR 01, 2012
 RPS150/V04/L015
 CURRENT DATE 4/25/2012

*** E X E M P T I O N S U M M A R Y ***

CODE	DESCRIPTION	TOTAL PARCELS	VILLAGE	COUNTY	TOWN	SCHOOL
41801	Aged - Co	1		26,250	26,250	
41802	Aged - Cou	9		179,838		
41803	Aged - Tow	16			395,645	
41804	Aged - Sch	10				221,095
41805	Aged - Co	3		50,945		55,250
41807	Aged - Vil	9	142,785			
41834	Enhanced S	147				8099,545
41854	Basic Star	624				17871,675
41900	Physically	1	23,000	23,000	23,000	23,000
41932	Dis & Lim	5		76,885		
41933	Dis & Lim	6			135,050	
44212	Home Imp -	6		128,952		
44216	Home Impro	19			186,660	186,660
44217	Home Impro	19	186,660			
47612	Business I	1		3080,000		
47670	Empire Zon	31	3218,675	3223,375	3223,375	3223,375
49500	Solar Ener	1	15,000	15,000	15,000	15,000
49560	Part Non P	4	10162,073	10162,073	10162,073	10162,073
	T O T A L	1,212	16689,081	20127,992	17275,855	40760,823

*** G R A N D T O T A L S ***

ROLL SEC	DESCRIPTION	TOTAL PARCELS	ASSESSED LAND	ASSESSED TOTAL	TAXABLE VILLAGE	TAXABLE COUNTY	TAXABLE TOWN	TAXABLE SCHOOL	STAR TAXABLE
1	TAXABLE	1,468	26378,200	177849,400	161160,319	157721,408	160573,545	163059,797	137088,577

STATE OF NEW YORK
 COUNTY - St Lawrence
 TOWN - Potsdam
 VILLAGE - Potsdam
 SWIS - 407403

2 0 1 2 T E N T A T I V E A S S E S S M E N T R O L L
 T A X A B L E SECTION OF THE ROLL - 1
 THESE ASSESSMENTS ARE ALSO USED FOR VILLAGE PURPOSES
 UNIFORM PERCENT OF VALUE IS 096.00

PAGE 695
 VALUATION DATE-JUL 01, 2011
 TAXABLE STATUS DATE-MAR 01, 2012
 RPS150/V04/L015
 CURRENT DATE 4/25/2012

R O L L S E C T I O N T O T A L S

*** S P E C I A L D I S T R I C T S U M M A R Y ***

CODE	DISTRICT NAME	TOTAL PARCELS	EXTENSION TYPE	EXTENSION VALUE	AD VALOREM VALUE	EXEMPT AMOUNT	TAXABLE VALUE
EZ002	Empire Zone	3	TOTAL C		981,200		981,200

*** S C H O O L D I S T R I C T S U M M A R Y ***

CODE	DISTRICT NAME	TOTAL PARCELS	ASSESSED LAND	ASSESSED TOTAL	EXEMPT AMOUNT	TOTAL TAXABLE	STAR AMOUNT	STAR TAXABLE
407402	Potsdam 2	1,468	26378,200	177849,400	14789,603	163059,797	25971,220	137088,577
	S U B - T O T A L	1,468	26378,200	177849,400	14789,603	163059,797	25971,220	137088,577
	T O T A L	1,468	26378,200	177849,400	14789,603	163059,797	25971,220	137088,577

*** S Y S T E M C O D E S S U M M A R Y ***

NO SYSTEM EXEMPTIONS AT THIS LEVEL

*** E X E M P T I O N S U M M A R Y ***

CODE	DESCRIPTION	TOTAL PARCELS	VILLAGE	COUNTY	TOWN	SCHOOL
38260	Municipal	3	632,100	632,100	632,100	632,100
41003	Vet Chg of	20	397,628		422,477	
41112	Vet Pro Ra	20		470,800		
41121	Vet - Wart	59	8,700	614,985	614,985	
41127	Vet - Wart	59	614,985			
41131	Vet - Comb	51		854,075	854,075	
41137	Vet - Comb	51	854,075			
41141	Vet - Disa	11		241,575	241,575	
41147	Vet - Disa	11	238,575			
41161	CW_15_VET/	7		91,515	91,515	
41300	Vet- Parap	1	187,700	187,700	187,700	187,700
41400	Clergy	1	1,500	1,500	1,500	1,500
41692	RPTL466_f	3		8,640		
41800	Aged - All	3	5,625	58,784	62,875	81,850

STATE OF NEW YORK
 COUNTY - St Lawrence
 TOWN - Potsdam
 VILLAGE - Potsdam
 SWIS - 407403

2 0 1 2 T E N T A T I V E A S S E S S M E N T R O L L
 T A X A B L E S E C T I O N O F T H E R O L L - 1
 T H E S E A S S E S S M E N T S A R E A L S O U S E D F O R V I L L A G E P U R P O S E S
 U N I F O R M P E R C E N T O F V A L U E I S 0 9 6 . 0 0

PAGE 696
 VALUATION DATE-JUL 01, 2011
 TAXABLE STATUS DATE-MAR 01, 2012
 RPS150/V04/L015
 CURRENT DATE 4/25/2012

R O L L S E C T I O N T O T A L S

*** E X E M P T I O N S U M M A R Y ***

CODE	DESCRIPTION	TOTAL PARCELS	VILLAGE	COUNTY	TOWN	SCHOOL
41801	Aged - Co	1		26,250	26,250	
41802	Aged - Cou	9		179,838		
41803	Aged - Tow	16			395,645	
41804	Aged - Sch	10				221,095
41805	Aged - Co	3		50,945		55,250
41807	Aged - Vil	9	142,785			
41834	Enhanced S	147				8099,545
41854	Basic Star	624				17871,675
41900	Physically	1	23,000	23,000	23,000	23,000
41932	Dis & Lim	5		76,885		
41933	Dis & Lim	6			135,050	
44212	Home Imp -	6		128,952		
44216	Home Impro	19			186,660	186,660
44217	Home Impro	19	186,660			
47612	Business I	1		3080,000		
47670	Empire Zon	31	3218,675	3223,375	3223,375	3223,375
49500	Solar Ener	1	15,000	15,000	15,000	15,000
49560	Part Non P	4	10162,073	10162,073	10162,073	10162,073
	T O T A L	1,212	16689,081	20127,992	17275,855	40760,823

*** G R A N D T O T A L S ***

ROLL SEC	DESCRIPTION	TOTAL PARCELS	ASSESSED LAND	ASSESSED TOTAL	TAXABLE VILLAGE	TAXABLE COUNTY	TAXABLE TOWN	TAXABLE SCHOOL	STAR TAXABLE
1	TAXABLE	1,468	26378,200	177849,400	161160,319	157721,408	160573,545	163059,797	137088,577

STATE OF NEW YORK
 COUNTY - St Lawrence
 TOWN - Potsdam
 VILLAGE - Potsdam
 SWIS - 407403

2 0 1 2 T E N T A T I V E A S S E S S M E N T R O L L
 SPECIAL FRANCHISE SECTION OF THE ROLL - 5
 THESE ASSESSMENTS ARE ALSO USED FOR VILLAGE PURPOSES
 TAX MAP NUMBER SEQUENCE
 UNIFORM PERCENT OF VALUE IS 096.00

PAGE 697
 VALUATION DATE-JUL 01, 2011
 TAXABLE STATUS DATE-MAR 01, 2012

TAX MAP PARCEL NUMBER	PROPERTY LOCATION & CLASS	ASSESSMENT	EXEMPTION CODE	VILLAGE	COUNTY	TOWN	SCHOOL
CURRENT OWNERS NAME	SCHOOL DISTRICT	LAND	TAX DESCRIPTION	TAXABLE VALUE			
CURRENT OWNERS ADDRESS	PARCEL SIZE/GRID COORD	TOTAL	SPECIAL DISTRICTS	ACCOUNT NO.			

555.007-28-1	Potsdam Vlg 869 Television		VILLAGE TAXABLE VALUE	555.007-28-1			5-109- 1
Time Warner Cable North Region	Potsdam 2 407402	0	COUNTY TAXABLE VALUE				
Company Code: 950680	Special Franchise	69,973	TOWN TAXABLE VALUE				
PO Box 7467	For Town Roll Purposes		SCHOOL TAXABLE VALUE				
Charlotte, NC 28241	x						
	BANK9999982						
	FULL MARKET VALUE	72,889					

555.007-28-2	Potsdam Vlg 836 Telecom. eq.		VILLAGE TAXABLE VALUE	555.007-28-2			
SLIC Network Solutions Inc	Potsdam 2 407402	0	COUNTY TAXABLE VALUE				
PO Box 122	Special franchise	86,356	TOWN TAXABLE VALUE				
Nicholville, NY 12965-0122	Company code 407402		SCHOOL TAXABLE VALUE				
	x						
	FULL MARKET VALUE	89,954					

STATE OF NEW YORK
 COUNTY - St Lawrence
 TOWN - Potsdam
 VILLAGE - Potsdam
 SWIS - 407403

2 0 1 2 T E N T A T I V E A S S E S S M E N T R O L L
 SPECIAL FRANCHISE SECTION OF THE ROLL - 5
 THESE ASSESSMENTS ARE ALSO USED FOR VILLAGE PURPOSES
 TAX MAP NUMBER SEQUENCE
 UNIFORM PERCENT OF VALUE IS 096.00
 UNIFORM PERCENT OF VALUE IS 096.00

PAGE 701
 VALUATION DATE-JUL 01, 2011
 TAXABLE STATUS DATE-MAR 01, 2012

TAX MAP PARCEL NUMBER	PROPERTY LOCATION & CLASS	ASSESSMENT	EXEMPTION CODE	VILLAGE	COUNTY	TOWN	SCHOOL
CURRENT OWNERS NAME	SCHOOL DISTRICT	LAND	TAX DESCRIPTION	TAXABLE VALUE			
CURRENT OWNERS ADDRESS	PARCEL SIZE/GRID COORD	TOTAL	SPECIAL DISTRICTS	ACCOUNT NO.			

555.012-28-1	Potsdam Vlg			555.012-28-1			*****
St Lawrence Gas Co	861 Elec & gas		VILLAGE TAXABLE VALUE			5-109- 4	
Company Code 139900	Potsdam 2 407402	0	COUNTY TAXABLE VALUE				
33 Stearns St	Special Franchise	1912,076	TOWN TAXABLE VALUE				
PO Box 270	For Town Roll Purposes		SCHOOL TAXABLE VALUE				
Massena, NY 13662	x						
	BANK9999995						
	FULL MARKET VALUE	1991,746					

STATE OF NEW YORK
 COUNTY - St Lawrence
 TOWN - Potsdam
 VILLAGE - Potsdam
 SWIS - 407403

2 0 1 2 T E N T A T I V E A S S E S S M E N T R O L L PAGE 704
 SPECIAL FRANCHISE SECTION OF THE ROLL - 5 SUB-SECT - R VALUATION DATE-JUL 01, 2011
 THESE ASSESSMENTS ARE ALSO USED FOR VILLAGE PURPOSES TAXABLE STATUS DATE-MAR 01, 2012
 TAX MAP NUMBER SEQUENCE
 UNIFORM PERCENT OF VALUE IS 096.00
 UNIFORM PERCENT OF VALUE IS 096.00

TAX MAP PARCEL NUMBER	PROPERTY LOCATION & CLASS	ASSESSMENT	EXEMPTION CODE	VILLAGE	COUNTY	TOWN	SCHOOL
CURRENT OWNERS NAME	SCHOOL DISTRICT	LAND	TAX DESCRIPTION	TAXABLE VALUE			
CURRENT OWNERS ADDRESS	PARCEL SIZE/GRID COORD	TOTAL	SPECIAL DISTRICTS	555.009-28-1			ACCOUNT NO.
*****	Potsdam Vlg			*****			*****
555.009-28-1	861 Elec & gas		VILLAGE TAXABLE VALUE	1595,503			5-109- 3
National Grid	Potsdam 2 407402	0	COUNTY TAXABLE VALUE	1595,503			
Attn: Real Estate Tax	Special Franchise	1595,503	TOWN TAXABLE VALUE	1595,503			
Company Code 132350	For Town Roll		SCHOOL TAXABLE VALUE	1595,503			
300 Erie Blvd West	x						
Syracuse, NY 13202-4718	BANK9999996						
	FULL MARKET VALUE	1661,982					

STATE OF NEW YORK
 COUNTY - St Lawrence
 TOWN - Potsdam
 VILLAGE - Potsdam
 SWIS - 407403

2 0 1 2 T E N T A T I V E A S S E S S M E N T R O L L
 UTILITY & R.R. SECTION OF THE ROLL - 6
 THESE ASSESSMENTS ARE ALSO USED FOR VILLAGE PURPOSES
 TAX MAP NUMBER SEQUENCE
 UNIFORM PERCENT OF VALUE IS 096.00

PAGE 708
 VALUATION DATE-JUL 01, 2011
 TAXABLE STATUS DATE-MAR 01, 2012

TAX MAP PARCEL NUMBER	PROPERTY LOCATION & CLASS	ASSESSMENT	EXEMPTION CODE	VILLAGE	COUNTY	TOWN	SCHOOL
CURRENT OWNERS NAME	SCHOOL DISTRICT	LAND	TAX DESCRIPTION	TAXABLE VALUE			ACCOUNT NO.
CURRENT OWNERS ADDRESS	PARCEL SIZE/GRID COORD	TOTAL	SPECIAL DISTRICTS				

64.058-3-13	73 Market St			64.058-3-13			6-107- 2
Verizon New York Inc	831 Tele Comm		VILLAGE TAXABLE VALUE	1000,000			
Company Code 631900	Potsdam 2 407402	200,000	COUNTY TAXABLE VALUE	1000,000			
PO BOX 152206	025202	1000,000	TOWN TAXABLE VALUE	1000,000			
Irving, TX 75015	App Factor 1.00 Po Sch		SCHOOL TAXABLE VALUE	1000,000			
	C O Bldg						
	ACRES 2.00 BANK9999997						
	EAST-0329587 NRTH-1703138						
	FULL MARKET VALUE	1041,667					

64.058-3-13./2	73 Market St			64.058-3-13./2			6-107-4
Verizon New York Inc	831 Tele Comm		VILLAGE TAXABLE VALUE	69,550			
Company Code 631900	Potsdam 2 407402	0	COUNTY TAXABLE VALUE	69,550			
PO BOX 152206	25205	69,550	TOWN TAXABLE VALUE	69,550			
Irving, TX 75015	App Factor 1.00 Po Sch		SCHOOL TAXABLE VALUE	69,550			
	Radio Tower						
	ACRES 0.01 BANK9999997						
	FULL MARKET VALUE	72,448					

STATE OF NEW YORK
 COUNTY - St Lawrence
 TOWN - Potsdam
 VILLAGE - Potsdam
 SWIS - 407403

2 0 1 2 T E N T A T I V E A S S E S S M E N T R O L L
 UTILITY & R.R. SECTION OF THE ROLL - 6
 THESE ASSESSMENTS ARE ALSO USED FOR VILLAGE PURPOSES
 TAX MAP NUMBER SEQUENCE
 UNIFORM PERCENT OF VALUE IS 096.00
 UNIFORM PERCENT OF VALUE IS 096.00

PAGE 710
 VALUATION DATE-JUL 01, 2011
 TAXABLE STATUS DATE-MAR 01, 2012

TAX MAP PARCEL NUMBER	PROPERTY LOCATION & CLASS	ASSESSMENT	EXEMPTION CODE	VILLAGE	COUNTY	TOWN	SCHOOL
CURRENT OWNERS NAME	SCHOOL DISTRICT	LAND	TAX DESCRIPTION	TAXABLE VALUE			
CURRENT OWNERS ADDRESS	PARCEL SIZE/GRID COORD	TOTAL	SPECIAL DISTRICTS				ACCOUNT NO.
***** 65.053-1-6.12 *****							
	184 Elm St						
65.053-1-6.12	871 Elec-Gas Facil		Empire Zon 47670	150,000	150,000	150,000	150,000
MSP Realty LLC	Potsdam 2 407402	256,100	VILLAGE TAXABLE VALUE		677,400		
566 Coffeen St	99sp17962	827,400	COUNTY TAXABLE VALUE		677,400		
Watertown, NY 13601	Re:bldg Leased To Orion		TOWN TAXABLE VALUE		677,400		
	now called Brascan		SCHOOL TAXABLE VALUE		677,400		
	ACRES 2.40						
	EAST-0337066 NRTH-1702782						
	DEED BOOK 2003 PG-10233						
	FULL MARKET VALUE	861,875					

STATE OF NEW YORK
 COUNTY - St Lawrence
 TOWN - Potsdam
 VILLAGE - Potsdam
 SWIS - 407403

2 0 1 2 T E N T A T I V E A S S E S S M E N T R O L L
 UTILITY & R.R. SECTION OF THE ROLL - 6
 THESE ASSESSMENTS ARE ALSO USED FOR VILLAGE PURPOSES
 M A P S E C T I O N - 065
 S U B - S E C T I O N - 053
 UNIFORM PERCENT OF VALUE IS 096.00

PAGE 711
 VALUATION DATE-JUL 01, 2011
 TAXABLE STATUS DATE-MAR 01, 2012
 RPS150/V04/L015
 CURRENT DATE 4/25/2012

*** S P E C I A L D I S T R I C T S U M M A R Y ***

CODE	DISTRICT NAME	TOTAL PARCELS	EXTENSION TYPE	EXTENSION VALUE	AD VALOREM VALUE	EXEMPT AMOUNT	TAXABLE VALUE
------	---------------	---------------	----------------	-----------------	------------------	---------------	---------------

NO SPECIAL DISTRICTS AT THIS LEVEL

*** S C H O O L D I S T R I C T S U M M A R Y ***

CODE	DISTRICT NAME	TOTAL PARCELS	ASSESSED LAND	ASSESSED TOTAL	EXEMPT AMOUNT	TOTAL TAXABLE	STAR AMOUNT	STAR TAXABLE
407402	Potsdam 2	1	256,100	827,400	150,000	677,400		677,400
	S U B - T O T A L	1	256,100	827,400	150,000	677,400		677,400
	T O T A L	1	256,100	827,400	150,000	677,400		677,400

*** S Y S T E M C O D E S S U M M A R Y ***

NO SYSTEM EXEMPTIONS AT THIS LEVEL

*** E X E M P T I O N S U M M A R Y ***

CODE	DESCRIPTION	TOTAL PARCELS	VILLAGE	COUNTY	TOWN	SCHOOL
47670	Empire Zon	1	150,000	150,000	150,000	150,000
	T O T A L	1	150,000	150,000	150,000	150,000

*** G R A N D T O T A L S ***

ROLL SEC	DESCRIPTION	TOTAL PARCELS	ASSESSED LAND	ASSESSED TOTAL	TAXABLE VILLAGE	TAXABLE COUNTY	TAXABLE TOWN	TAXABLE SCHOOL	STAR TAXABLE
6	UTILITIES & N.C.	1	256,100	827,400	677,400	677,400	677,400	677,400	677,400

STATE OF NEW YORK
 COUNTY - St Lawrence
 TOWN - Potsdam
 VILLAGE - Potsdam
 SWIS - 407403

2 0 1 2 T E N T A T I V E A S S E S S M E N T R O L L
 UTILITY & R.R. SECTION OF THE ROLL - 6
 THESE ASSESSMENTS ARE ALSO USED FOR VILLAGE PURPOSES
 TAX MAP NUMBER SEQUENCE
 UNIFORM PERCENT OF VALUE IS 096.00
 UNIFORM PERCENT OF VALUE IS 096.00

PAGE 712
 VALUATION DATE-JUL 01, 2011
 TAXABLE STATUS DATE-MAR 01, 2012

TAX MAP PARCEL NUMBER	PROPERTY LOCATION & CLASS	ASSESSMENT	EXEMPTION CODE	VILLAGE	COUNTY	TOWN	SCHOOL
CURRENT OWNERS NAME	SCHOOL DISTRICT	LAND	TAX DESCRIPTION	TAXABLE VALUE			
CURRENT OWNERS ADDRESS	PARCEL SIZE/GRID COORD	TOTAL	SPECIAL DISTRICTS				ACCOUNT NO.

674.003-9999-139.900/2881	Potsdam Vlg 885 Gas Outside Pla			VILLAGE TAXABLE VALUE			674.003-9999-139.900/2881***
St Lawrence Gas Co	Potsdam 2 407402	0		COUNTY TAXABLE VALUE			6-108- 2
Attn: Company Code 139900	Loc # 888888	43,273		TOWN TAXABLE VALUE			
33 Stearns St	App Factor 1.00 Po Sch			SCHOOL TAXABLE VALUE			
PO Box 270	M&r Equip/clarkson Sta						
Massena, NY 13662	ACRES 0.01 BANK9999995						
	FULL MARKET VALUE	45,076					

674.003-9999-631.900/1881	Potsdam Vlg 836 Telecom. eq.			VILLAGE TAXABLE VALUE			674.003-9999-631.900/1881***
Verizon New York Inc	Potsdam 2 407402	0		COUNTY TAXABLE VALUE			6-107- 1
Company Code 631900	Outside Plant	333,356		TOWN TAXABLE VALUE			
PO BOX 152206	App Factor 1.00 Po School			SCHOOL TAXABLE VALUE			
Irving, TX 75015	loc # 888888						
	ACRES 0.01 BANK9999997						
	FULL MARKET VALUE	347,246					

674.003-9999-701.306/1881	Potsdam Vlg 836 Telecom. eq.			VILLAGE TAXABLE VALUE			674.003-9999-701.306/1881***
SLIC Network Solutions Inc	Potsdam 2 407402	0		COUNTY TAXABLE VALUE			
PO Box 122	Company code 701360	36,709		TOWN TAXABLE VALUE			
Nicholville, NY 12965-0122	LOC# 888888			SCHOOL TAXABLE VALUE			
	App Factor 1.00 Potsdam s						
	ACRES 0.01						
	FULL MARKET VALUE	38,239					

STATE OF NEW YORK
 COUNTY - St Lawrence
 TOWN - Potsdam
 VILLAGE - Potsdam
 SWIS - 407403

2 0 1 2 T E N T A T I V E A S S E S S M E N T R O L L
 UTILITY & R.R. SECTION OF THE ROLL - 6
 THESE ASSESSMENTS ARE ALSO USED FOR VILLAGE PURPOSES
 S U B - S E C T I O N - 003
 UNIFORM PERCENT OF VALUE IS 096.00
 R O L L S U B S E C T I O N - - T O T A L S

PAGE 714
 VALUATION DATE-JUL 01, 2011
 TAXABLE STATUS DATE-MAR 01, 2012
 RPS150/V04/L015
 CURRENT DATE 4/25/2012

*** S P E C I A L D I S T R I C T S U M M A R Y ***

CODE	DISTRICT NAME	TOTAL PARCELS	EXTENSION TYPE	EXTENSION VALUE	AD VALOREM VALUE	EXEMPT AMOUNT	TAXABLE VALUE
------	---------------	---------------	----------------	-----------------	------------------	---------------	---------------

NO SPECIAL DISTRICTS AT THIS LEVEL

*** S C H O O L D I S T R I C T S U M M A R Y ***

CODE	DISTRICT NAME	TOTAL PARCELS	ASSESSED LAND	ASSESSED TOTAL	EXEMPT AMOUNT	TOTAL TAXABLE	STAR AMOUNT	STAR TAXABLE
407402	Potsdam 2	6	456,100	2310,288	150,000	2160,288		2160,288
	S U B - T O T A L	6	456,100	2310,288	150,000	2160,288		2160,288
	T O T A L	6	456,100	2310,288	150,000	2160,288		2160,288

*** S Y S T E M C O D E S S U M M A R Y ***

NO SYSTEM EXEMPTIONS AT THIS LEVEL

*** E X E M P T I O N S U M M A R Y ***

CODE	DESCRIPTION	TOTAL PARCELS	VILLAGE	COUNTY	TOWN	SCHOOL
47670	Empire Zon	1	150,000	150,000	150,000	150,000
	T O T A L	1	150,000	150,000	150,000	150,000

*** G R A N D T O T A L S ***

ROLL SEC	DESCRIPTION	TOTAL PARCELS	ASSESSED LAND	ASSESSED TOTAL	TAXABLE VILLAGE	TAXABLE COUNTY	TAXABLE TOWN	TAXABLE SCHOOL	STAR TAXABLE
6	UTILITIES & N.C.	6	456,100	2310,288	2160,288	2160,288	2160,288	2160,288	2160,288

STATE OF NEW YORK
 COUNTY - St Lawrence
 TOWN - Potsdam
 VILLAGE - Potsdam
 SWIS - 407403

2 0 1 2 T E N T A T I V E A S S E S S M E N T R O L L PAGE 715
 UTILITY & R.R. SECTION OF THE ROLL - 6 SUB-SECT - R VALUATION DATE-JUL 01, 2011
 THESE ASSESSMENTS ARE ALSO USED FOR VILLAGE PURPOSES TAXABLE STATUS DATE-MAR 01, 2012
 TAX MAP NUMBER SEQUENCE
 UNIFORM PERCENT OF VALUE IS 096.00
 UNIFORM PERCENT OF VALUE IS 096.00

TAX MAP PARCEL NUMBER	PROPERTY LOCATION & CLASS	ASSESSMENT	EXEMPTION CODE	VILLAGE	COUNTY	TOWN	SCHOOL
CURRENT OWNERS NAME	SCHOOL DISTRICT	LAND	TAX DESCRIPTION	TAXABLE VALUE			
CURRENT OWNERS ADDRESS	PARCEL SIZE/GRID COORD	TOTAL	SPECIAL DISTRICTS	ACCOUNT NO.			

64.052-1-2	78 Lawrence Ave			64.052-1-2			6-107- 9
National Grid	872 Elec-Substation		VILLAGE TAXABLE VALUE				465,291
Attn: Real Estate Tax	Potsdam 2 407402	44,500	COUNTY TAXABLE VALUE				465,291
Company Code 132350	loc # 813976	465,291	TOWN TAXABLE VALUE				465,291
300 Erie Boulevard West	App Factor 1.00 Po Sch		SCHOOL TAXABLE VALUE				465,291
Syracuse, NY 13202-4718	Lawrence Ave Substation						
	ACRES 6.60 BANK9999996						
	EAST-0334218 NRTH-1705739						
	DEED BOOK 615 PG-00366						
	FULL MARKET VALUE	484,678					

STATE OF NEW YORK
 COUNTY - St Lawrence
 TOWN - Potsdam
 VILLAGE - Potsdam
 SWIS - 407403

2 0 1 2 T E N T A T I V E A S S E S S M E N T R O L L PAGE 717
 UTILITY & R.R. SECTION OF THE ROLL - 6 SUB-SECT - R VALUATION DATE-JUL 01, 2011
 THESE ASSESSMENTS ARE ALSO USED FOR VILLAGE PURPOSES TAXABLE STATUS DATE-MAR 01, 2012
 TAX MAP NUMBER SEQUENCE
 UNIFORM PERCENT OF VALUE IS 096.00
 UNIFORM PERCENT OF VALUE IS 096.00

TAX MAP PARCEL NUMBER	PROPERTY LOCATION & CLASS	ASSESSMENT	EXEMPTION CODE	VILLAGE	COUNTY	TOWN	SCHOOL
CURRENT OWNERS NAME	SCHOOL DISTRICT	LAND	TAX DESCRIPTION	TAXABLE VALUE			
CURRENT OWNERS ADDRESS	PARCEL SIZE/GRID COORD	TOTAL	SPECIAL DISTRICTS				ACCOUNT NO.

64.057-3-1.1	26 Pine St			64.057-3-1.1			6-107-12
National Grid	871 Elec-Gas Facil		VILLAGE TAXABLE VALUE				
Attn: Real Estate Tax	Potsdam 2 407402	43,300	COUNTY TAXABLE VALUE				
Company Code 132350	loc # 816325	877,400	TOWN TAXABLE VALUE				
300 Erie Boulevard West	App Factor 1.00 Po Sch		SCHOOL TAXABLE VALUE				
Syracuse, NY 13202-4718	Pine Street Improvements						
	ACRES 5.33 BANK9999996						
	EAST-0327010 NRTH-1702254						
	DEED BOOK 885 PG-00057						
	FULL MARKET VALUE	913,958					

STATE OF NEW YORK
 COUNTY - St Lawrence
 TOWN - Potsdam
 VILLAGE - Potsdam
 SWIS - 407403

2 0 1 2 T E N T A T I V E A S S E S S M E N T R O L L PAGE 719
 UTILITY & R.R. SECTION OF THE ROLL - 6 SUB-SECT - R VALUATION DATE-JUL 01, 2011
 THESE ASSESSMENTS ARE ALSO USED FOR VILLAGE PURPOSES TAXABLE STATUS DATE-MAR 01, 2012
 TAX MAP NUMBER SEQUENCE
 UNIFORM PERCENT OF VALUE IS 096.00
 UNIFORM PERCENT OF VALUE IS 096.00

TAX MAP PARCEL NUMBER	PROPERTY LOCATION & CLASS	ASSESSMENT	EXEMPTION CODE	VILLAGE	COUNTY	TOWN	SCHOOL
CURRENT OWNERS NAME	SCHOOL DISTRICT	LAND	TAX DESCRIPTION	TAXABLE VALUE			
CURRENT OWNERS ADDRESS	PARCEL SIZE/GRID COORD	TOTAL	SPECIAL DISTRICTS				ACCOUNT NO.

64.058-6-26	20,22,24 Pine St			64.058-6-26			6-107-11
National Grid	871 Elec-Gas Facil		VILLAGE TAXABLE VALUE				
Attn: Real Estate Tax	Potsdam 2 407402	35,000	COUNTY TAXABLE VALUE				
Company Code 132350	loc # 816326	1709,300	TOWN TAXABLE VALUE				
300 Erie Boulevard West	App Factor 1.00 Po Sch		SCHOOL TAXABLE VALUE				
Syracuse, NY 13202-4718	Pine St Service Bldg						
	ACRES 4.30 BANK9999996						
	EAST-0327325 NRTH-1702108						
	DEED BOOK 894 PG-00973						
	FULL MARKET VALUE	1780,521					

STATE OF NEW YORK
 COUNTY - St Lawrence
 TOWN - Potsdam
 VILLAGE - Potsdam
 SWIS - 407403

2 0 1 2 T E N T A T I V E A S S E S S M E N T R O L L PAGE 721
 UTILITY & R.R. SECTION OF THE ROLL - 6 SUB-SECT - R VALUATION DATE-JUL 01, 2011
 THESE ASSESSMENTS ARE ALSO USED FOR VILLAGE PURPOSES TAXABLE STATUS DATE-MAR 01, 2012
 TAX MAP NUMBER SEQUENCE
 UNIFORM PERCENT OF VALUE IS 096.00
 UNIFORM PERCENT OF VALUE IS 096.00

TAX MAP PARCEL NUMBER	PROPERTY LOCATION & CLASS	ASSESSMENT	EXEMPTION CODE	VILLAGE	COUNTY	TOWN	SCHOOL
CURRENT OWNERS NAME	SCHOOL DISTRICT	LAND	TAX DESCRIPTION	TAXABLE VALUE			
CURRENT OWNERS ADDRESS	PARCEL SIZE/GRID COORD	TOTAL	SPECIAL DISTRICTS	ACCOUNT NO.			
64.066-4-10	Maple St			64.066-4-10			6-107- 7
National Grid	380 Pub Util Vac - WTRFNT		VILLAGE TAXABLE VALUE				
Attn: Real Estate Tax	Potsdam 2 407402	500	COUNTY TAXABLE VALUE				
Company Code 132350	Loc # 813908	500	TOWN TAXABLE VALUE				
300 Erie Boulevard West	App Factor 1.00 Pots Sch		SCHOOL TAXABLE VALUE				
Syracuse, NY 13202-4718	Former Ptsdm Muni Substat						
	FRNT 56.00 DPTH 136.00						
	ACRES 0.17 BANK9999996						
	EAST-0329049 NRTH-1701411						
	DEED BOOK 282 PG-00221						
	FULL MARKET VALUE	521					

STATE OF NEW YORK
 COUNTY - St Lawrence
 TOWN - Potsdam
 VILLAGE - Potsdam
 SWIS - 407403

2 0 1 2 T E N T A T I V E A S S E S S M E N T R O L L PAGE 723
 UTILITY & R.R. SECTION OF THE ROLL - 6 SUB-SECT - R VALUATION DATE-JUL 01, 2011
 THESE ASSESSMENTS ARE ALSO USED FOR VILLAGE PURPOSES TAXABLE STATUS DATE-MAR 01, 2012
 TAX MAP NUMBER SEQUENCE
 UNIFORM PERCENT OF VALUE IS 096.00
 UNIFORM PERCENT OF VALUE IS 096.00

TAX MAP PARCEL NUMBER	PROPERTY LOCATION & CLASS	ASSESSMENT	EXEMPTION CODE	VILLAGE	COUNTY	TOWN	SCHOOL
CURRENT OWNERS NAME	SCHOOL DISTRICT	LAND	TAX DESCRIPTION	TAXABLE VALUE			
CURRENT OWNERS ADDRESS	PARCEL SIZE/GRID COORD	TOTAL	SPECIAL DISTRICTS	ACCOUNT NO.			

64.075-4-1	Off Maple St			64.075-4-1			6-107- 5
Erie Boulevard Hydropower	874 Elec-hydro - WTRFNT		VILLAGE TAXABLE VALUE				49,000
Paul Brenton-Director Land Use	Potsdam 2 407402	49,000	COUNTY TAXABLE VALUE				49,000
200 Donald Lynch Blvd	loc # 811479 Oak & Sugar I	49,000	TOWN TAXABLE VALUE				49,000
Marlborough, MA 01752-4705	App Factor 1.00 Po Sch		SCHOOL TAXABLE VALUE				49,000
	Sugar Island Hydro						
	ACRES 65.30 BANK9999943						
	EAST-0330178 NRTH-1698833						
	DEED BOOK 1999 PG-15544						
	FULL MARKET VALUE	51,042					

STATE OF NEW YORK
 COUNTY - St Lawrence
 TOWN - Potsdam
 VILLAGE - Potsdam
 SWIS - 407403

2 0 1 2 T E N T A T I V E A S S E S S M E N T R O L L PAGE 725
 UTILITY & R.R. SECTION OF THE ROLL - 6 SUB-SECT - R VALUATION DATE-JUL 01, 2011
 THESE ASSESSMENTS ARE ALSO USED FOR VILLAGE PURPOSES TAXABLE STATUS DATE-MAR 01, 2012
 TAX MAP NUMBER SEQUENCE
 UNIFORM PERCENT OF VALUE IS 096.00
 UNIFORM PERCENT OF VALUE IS 096.00

TAX MAP PARCEL NUMBER	PROPERTY LOCATION & CLASS	ASSESSMENT	EXEMPTION CODE	VILLAGE	COUNTY	TOWN	SCHOOL
CURRENT OWNERS NAME	SCHOOL DISTRICT	LAND	TAX DESCRIPTION	TAXABLE VALUE			
CURRENT OWNERS ADDRESS	PARCEL SIZE/GRID COORD	TOTAL	SPECIAL DISTRICTS	ACCOUNT NO.			
***** 674.003-9999-132.350/1201*****							
674.003-9999-132.350/1201	Potsdam Vlg 882 Elec Trans Imp		VILLAGE TAXABLE VALUE				955,967
National Grid	Potsdam 2 407402	0	COUNTY TAXABLE VALUE				955,967
Attn: Real Estate Tax	loc # 812101	955,967	TOWN TAXABLE VALUE				955,967
Company Code 132350	App Factor 1.00 Po Sch		SCHOOL TAXABLE VALUE				955,967
300 Erie Boulevard West	T302 Andrews-Sandstone #1						
Syracuse, NY 13202-4718	ACRES 0.01 BANK9999996						
	FULL MARKET VALUE	995,799					
***** 674.003-9999-132.350/1251*****							
674.003-9999-132.350/1251	Potsdam Vlg 882 Elec Trans Imp		VILLAGE TAXABLE VALUE				161
National Grid	Potsdam 2 407402	0	COUNTY TAXABLE VALUE				161
Attn: Real Estate Tax	loc # 812484	161	TOWN TAXABLE VALUE				161
Company Code 132350	App Factor 1.00		SCHOOL TAXABLE VALUE				161
300 Erie Boulevard West	Nichvil/franklin St#21						
Syracuse, NY 13202-4718	ACRES 0.01 BANK9999996						
	FULL MARKET VALUE	168					
***** 674.003-9999-132.350/1261*****							
674.003-9999-132.350/1261	Potsdam Vlg 882 Elec Trans Imp		VILLAGE TAXABLE VALUE				112,032
National Grid	Potsdam 2 407402	0	COUNTY TAXABLE VALUE				112,032
Attn: Real Estate Tax	loc # 812241	112,032	TOWN TAXABLE VALUE				112,032
Company Code 132350	App Factor 1.00 Po Sch		SCHOOL TAXABLE VALUE				112,032
300 Erie Boulevard West	Transm Dennison Colton #5						
Syracuse, NY 13202-4718	ACRES 0.01 BANK9999996						
	FULL MARKET VALUE	116,700					
***** 674.003-9999-132.350/1881*****							
674.003-9999-132.350/1881	Potsdam Vlg 884 Elec Dist Out		VILLAGE TAXABLE VALUE				1087,933
National Grid	Potsdam 2 407402	0	COUNTY TAXABLE VALUE				1087,933
Attn: Real Estate Tax	loc # 888888	1087,933	TOWN TAXABLE VALUE				1087,933
Company Code 132350	App Factor 1.00 Po School		SCHOOL TAXABLE VALUE				1087,933
300 Erie Boulevard West	Electric Distribution						
Syracuse, NY 13202-4718	ACRES 0.01 BANK9999996						
	FULL MARKET VALUE	1133,264					

STATE OF NEW YORK
 COUNTY - St Lawrence
 TOWN - Potsdam
 VILLAGE - Potsdam
 SWIS - 407403

2 0 1 2 T E N T A T I V E A S S E S S M E N T R O L L
 UTILITY & R.R. SECTION OF THE ROLL - 6
 THESE ASSESSMENTS ARE ALSO USED FOR VILLAGE PURPOSES
 UNIFORM PERCENT OF VALUE IS 096.00

PAGE 728
 VALUATION DATE-JUL 01, 2011
 TAXABLE STATUS DATE-MAR 01, 2012
 RPS150/V04/L015
 CURRENT DATE 4/25/2012

R O L L S E C T I O N T O T A L S

*** S P E C I A L D I S T R I C T S U M M A R Y ***

CODE	DISTRICT NAME	TOTAL PARCELS	EXTENSION TYPE	EXTENSION VALUE	AD VALOREM VALUE	EXEMPT AMOUNT	TAXABLE VALUE
------	---------------	---------------	----------------	-----------------	------------------	---------------	---------------

NO SPECIAL DISTRICTS AT THIS LEVEL

*** S C H O O L D I S T R I C T S U M M A R Y ***

CODE	DISTRICT NAME	TOTAL PARCELS	ASSESSED LAND	ASSESSED TOTAL	EXEMPT AMOUNT	TOTAL TAXABLE	STAR AMOUNT	STAR TAXABLE
407402	Potsdam 2	15	628,400	7567,872	150,000	7417,872		7417,872
	S U B - T O T A L	15	628,400	7567,872	150,000	7417,872		7417,872
	T O T A L	15	628,400	7567,872	150,000	7417,872		7417,872

*** S Y S T E M C O D E S S U M M A R Y ***

NO SYSTEM EXEMPTIONS AT THIS LEVEL

*** E X E M P T I O N S U M M A R Y ***

CODE	DESCRIPTION	TOTAL PARCELS	VILLAGE	COUNTY	TOWN	SCHOOL
47670	Empire Zon	1	150,000	150,000	150,000	150,000
	T O T A L	1	150,000	150,000	150,000	150,000

*** G R A N D T O T A L S ***

ROLL SEC	DESCRIPTION	TOTAL PARCELS	ASSESSED LAND	ASSESSED TOTAL	TAXABLE VILLAGE	TAXABLE COUNTY	TAXABLE TOWN	TAXABLE SCHOOL	STAR TAXABLE
6	UTILITIES & N.C.	15	628,400	7567,872	7417,872	7417,872	7417,872	7417,872	7417,872

STATE OF NEW YORK
 COUNTY - St Lawrence
 TOWN - Potsdam
 VILLAGE - Potsdam
 SWIS - 407403

2 0 1 2 T E N T A T I V E A S S E S S M E N T R O L L
 CEILING RAILROAD SECTION OF THE ROLL - 7
 THESE ASSESSMENTS ARE ALSO USED FOR VILLAGE PURPOSES
 TAX MAP NUMBER SEQUENCE
 UNIFORM PERCENT OF VALUE IS 096.00

PAGE 729
 VALUATION DATE-JUL 01, 2011
 TAXABLE STATUS DATE-MAR 01, 2012

TAX MAP PARCEL NUMBER	PROPERTY LOCATION & CLASS	ASSESSMENT	EXEMPTION CODE	VILLAGE	COUNTY	TOWN	SCHOOL
CURRENT OWNERS NAME	SCHOOL DISTRICT	LAND	TAX DESCRIPTION	TAXABLE VALUE			
CURRENT OWNERS ADDRESS	PARCEL SIZE/GRID COORD	TOTAL	SPECIAL DISTRICTS	ACCOUNT NO.			

64.058-1-11	Washington St 843 Non-ceil. rr		VILLAGE TAXABLE VALUE	64.058-1-11			6-107-14
CSX Transportation Inc	Potsdam 2 407402	47,600	COUNTY TAXABLE VALUE				
Attn: Tax Department	Non Transportation	47,600	TOWN TAXABLE VALUE				
500 Water (C910) St	See 2007-19825 for Merger		SCHOOL TAXABLE VALUE				
Jacksonville, FL 32202	ACRES 2.30 BANK9999942						
	EAST-0329014 NRTH-1703592						
	DEED BOOK 1999 PG-22278						
	FULL MARKET VALUE	49,583					

64.058-1-12	Elderkin St 842 Ceiling rr		Railroad C 47200	64.058-1-12			6-108- 1. 1
CSX Transportation Inc	Potsdam 2 407402	270,700	VILLAGE TAXABLE VALUE				
Attn: Tax Department	RR Tracks For T & S Rolls	1250,000	COUNTY TAXABLE VALUE				
500 Water (C910) St	21.52% Village Appr.		TOWN TAXABLE VALUE				
Jacksonville, FL 32202	ACRES 14.80 BANK9999942		SCHOOL TAXABLE VALUE				
	EAST-0328965 NRTH-1704288						
	FULL MARKET VALUE	1302,083					

STATE OF NEW YORK
 COUNTY - St Lawrence
 TOWN - Potsdam
 VILLAGE - Potsdam
 SWIS - 407403

2 0 1 2 T E N T A T I V E A S S E S S M E N T R O L L
 CEILING RAILROAD SECTION OF THE ROLL - 7
 THESE ASSESSMENTS ARE ALSO USED FOR VILLAGE PURPOSES
 M A P S E C T I O N - 064
 S U B - S E C T I O N - 058
 UNIFORM PERCENT OF VALUE IS 096.00

PAGE 730
 VALUATION DATE-JUL 01, 2011
 TAXABLE STATUS DATE-MAR 01, 2012
 RPS150/V04/L015
 CURRENT DATE 4/25/2012

*** S P E C I A L D I S T R I C T S U M M A R Y ***

CODE	DISTRICT NAME	TOTAL PARCELS	EXTENSION TYPE	EXTENSION VALUE	AD VALOREM VALUE	EXEMPT AMOUNT	TAXABLE VALUE
------	---------------	---------------	----------------	-----------------	------------------	---------------	---------------

NO SPECIAL DISTRICTS AT THIS LEVEL

*** S C H O O L D I S T R I C T S U M M A R Y ***

CODE	DISTRICT NAME	TOTAL PARCELS	ASSESSED LAND	ASSESSED TOTAL	EXEMPT AMOUNT	TOTAL TAXABLE	STAR AMOUNT	STAR TAXABLE
407402	Potsdam 2	2	318,300	1297,600	826,292	471,308		471,308
	S U B - T O T A L	2	318,300	1297,600	826,292	471,308		471,308
	T O T A L	2	318,300	1297,600	826,292	471,308		471,308

*** S Y S T E M C O D E S S U M M A R Y ***

NO SYSTEM EXEMPTIONS AT THIS LEVEL

*** E X E M P T I O N S U M M A R Y ***

CODE	DESCRIPTION	TOTAL PARCELS	VILLAGE	COUNTY	TOWN	SCHOOL
47200	Railroad C	1	826,292	826,292	826,292	826,292
	T O T A L	1	826,292	826,292	826,292	826,292

*** G R A N D T O T A L S ***

ROLL SEC	DESCRIPTION	TOTAL PARCELS	ASSESSED LAND	ASSESSED TOTAL	TAXABLE VILLAGE	TAXABLE COUNTY	TAXABLE TOWN	TAXABLE SCHOOL	STAR TAXABLE
7	CEILING RAILROADS	2	318,300	1297,600	471,308	471,308	471,308	471,308	471,308

STATE OF NEW YORK
 COUNTY - St Lawrence
 TOWN - Potsdam
 VILLAGE - Potsdam
 SWIS - 407403

2 0 1 2 T E N T A T I V E A S S E S S M E N T R O L L
 CEILING RAILROAD SECTION OF THE ROLL - 7
 THESE ASSESSMENTS ARE ALSO USED FOR VILLAGE PURPOSES
 S U B - S E C T I O N - 058
 UNIFORM PERCENT OF VALUE IS 096.00
 R O L L S U B S E C T I O N - - T O T A L S

PAGE 731
 VALUATION DATE-JUL 01, 2011
 TAXABLE STATUS DATE-MAR 01, 2012
 RPS150/V04/L015
 CURRENT DATE 4/25/2012

*** S P E C I A L D I S T R I C T S U M M A R Y ***

CODE	DISTRICT NAME	TOTAL PARCELS	EXTENSION TYPE	EXTENSION VALUE	AD VALOREM VALUE	EXEMPT AMOUNT	TAXABLE VALUE
------	---------------	---------------	----------------	-----------------	------------------	---------------	---------------

NO SPECIAL DISTRICTS AT THIS LEVEL

*** S C H O O L D I S T R I C T S U M M A R Y ***

CODE	DISTRICT NAME	TOTAL PARCELS	ASSESSED LAND	ASSESSED TOTAL	EXEMPT AMOUNT	TOTAL TAXABLE	STAR AMOUNT	STAR TAXABLE
407402	Potsdam 2	2	318,300	1297,600	826,292	471,308		471,308
	S U B - T O T A L	2	318,300	1297,600	826,292	471,308		471,308
	T O T A L	2	318,300	1297,600	826,292	471,308		471,308

*** S Y S T E M C O D E S S U M M A R Y ***

NO SYSTEM EXEMPTIONS AT THIS LEVEL

*** E X E M P T I O N S U M M A R Y ***

CODE	DESCRIPTION	TOTAL PARCELS	VILLAGE	COUNTY	TOWN	SCHOOL
47200	Railroad C	1	826,292	826,292	826,292	826,292
	T O T A L	1	826,292	826,292	826,292	826,292

*** G R A N D T O T A L S ***

ROLL SEC	DESCRIPTION	TOTAL PARCELS	ASSESSED LAND	ASSESSED TOTAL	TAXABLE VILLAGE	TAXABLE COUNTY	TAXABLE TOWN	TAXABLE SCHOOL	STAR TAXABLE
7	CEILING RAILROADS	2	318,300	1297,600	471,308	471,308	471,308	471,308	471,308

STATE OF NEW YORK
 COUNTY - St Lawrence
 TOWN - Potsdam
 VILLAGE - Potsdam
 SWIS - 407403

2 0 1 2 T E N T A T I V E A S S E S S M E N T R O L L
 CEILING RAILROAD SECTION OF THE ROLL - 7
 THESE ASSESSMENTS ARE ALSO USED FOR VILLAGE PURPOSES
 UNIFORM PERCENT OF VALUE IS 096.00

PAGE 732
 VALUATION DATE-JUL 01, 2011
 TAXABLE STATUS DATE-MAR 01, 2012
 RPS150/V04/L015
 CURRENT DATE 4/25/2012

R O L L S E C T I O N T O T A L S

*** S P E C I A L D I S T R I C T S U M M A R Y ***

CODE	DISTRICT NAME	TOTAL PARCELS	EXTENSION TYPE	EXTENSION VALUE	AD VALOREM VALUE	EXEMPT AMOUNT	TAXABLE VALUE
------	---------------	---------------	----------------	-----------------	------------------	---------------	---------------

NO SPECIAL DISTRICTS AT THIS LEVEL

*** S C H O O L D I S T R I C T S U M M A R Y ***

CODE	DISTRICT NAME	TOTAL PARCELS	ASSESSED LAND	ASSESSED TOTAL	EXEMPT AMOUNT	TOTAL TAXABLE	STAR AMOUNT	STAR TAXABLE
407402	Potsdam 2	2	318,300	1297,600	826,292	471,308		471,308
	S U B - T O T A L	2	318,300	1297,600	826,292	471,308		471,308
	T O T A L	2	318,300	1297,600	826,292	471,308		471,308

*** S Y S T E M C O D E S S U M M A R Y ***

NO SYSTEM EXEMPTIONS AT THIS LEVEL

*** E X E M P T I O N S U M M A R Y ***

CODE	DESCRIPTION	TOTAL PARCELS	VILLAGE	COUNTY	TOWN	SCHOOL
47200	Railroad C	1	826,292	826,292	826,292	826,292
	T O T A L	1	826,292	826,292	826,292	826,292

*** G R A N D T O T A L S ***

ROLL SEC	DESCRIPTION	TOTAL PARCELS	ASSESSED LAND	ASSESSED TOTAL	TAXABLE VILLAGE	TAXABLE COUNTY	TAXABLE TOWN	TAXABLE SCHOOL	STAR TAXABLE
7	CEILING RAILROADS	2	318,300	1297,600	471,308	471,308	471,308	471,308	471,308

STATE OF NEW YORK
 COUNTY - St Lawrence
 TOWN - Potsdam
 VILLAGE - Potsdam
 SWIS - 407403

2 0 1 2 T E N T A T I V E A S S E S S M E N T R O L L
 WHOLLY EXEMPT SECTION OF THE ROLL - 8
 THESE ASSESSMENTS ARE ALSO USED FOR VILLAGE PURPOSES
 TAX MAP NUMBER SEQUENCE
 UNIFORM PERCENT OF VALUE IS 096.00

PAGE 733
 VALUATION DATE-JUL 01, 2011
 TAXABLE STATUS DATE-MAR 01, 2012

TAX MAP PARCEL NUMBER	PROPERTY LOCATION & CLASS	ASSESSMENT	EXEMPTION CODE	VILLAGE	COUNTY	TOWN	SCHOOL
CURRENT OWNERS NAME	SCHOOL DISTRICT	LAND	TAX DESCRIPTION	TAXABLE VALUE			
CURRENT OWNERS ADDRESS	PARCEL SIZE/GRID COORD	TOTAL	SPECIAL DISTRICTS				ACCOUNT NO.
***** 64.034-1-3.1 *****							
64.034-1-3.1	37 Country Ln						
Village of Potsdam	822 Water supply		Village Ow 13650	950,000	950,000	950,000	950,000
PO Box 5168	Potsdam 2 407402	326,500	VILLAGE TAXABLE VALUE				0
Potsdam, NY 13676	Easements 2008/21394,2139	950,000	COUNTY TAXABLE VALUE				0
	ACRES 27.50		TOWN TAXABLE VALUE				0
	EAST-0328554 NRTH-1709041		SCHOOL TAXABLE VALUE				0
	DEED BOOK 2011 PG-17977						
	FULL MARKET VALUE	989,583					

STATE OF NEW YORK
 COUNTY - St Lawrence
 TOWN - Potsdam
 VILLAGE - Potsdam
 SWIS - 407403

2 0 1 2 T E N T A T I V E A S S E S S M E N T R O L L
 WHOLLY EXEMPT SECTION OF THE ROLL - 8
 THESE ASSESSMENTS ARE ALSO USED FOR VILLAGE PURPOSES
 M A P S E C T I O N - 064
 S U B - S E C T I O N - 034
 UNIFORM PERCENT OF VALUE IS 096.00

PAGE 734
 VALUATION DATE-JUL 01, 2011
 TAXABLE STATUS DATE-MAR 01, 2012
 RPS150/V04/L015
 CURRENT DATE 4/25/2012

*** S P E C I A L D I S T R I C T S U M M A R Y ***

CODE	DISTRICT NAME	TOTAL PARCELS	EXTENSION TYPE	EXTENSION VALUE	AD VALOREM VALUE	EXEMPT AMOUNT	TAXABLE VALUE
------	---------------	---------------	----------------	-----------------	------------------	---------------	---------------

NO SPECIAL DISTRICTS AT THIS LEVEL

*** S C H O O L D I S T R I C T S U M M A R Y ***

CODE	DISTRICT NAME	TOTAL PARCELS	ASSESSED LAND	ASSESSED TOTAL	EXEMPT AMOUNT	TOTAL TAXABLE	STAR AMOUNT	STAR TAXABLE
407402	Potsdam 2	1	326,500	950,000	950,000			
	S U B - T O T A L	1	326,500	950,000	950,000			
	T O T A L	1	326,500	950,000	950,000			

*** S Y S T E M C O D E S S U M M A R Y ***

NO SYSTEM EXEMPTIONS AT THIS LEVEL

*** E X E M P T I O N S U M M A R Y ***

CODE	DESCRIPTION	TOTAL PARCELS	VILLAGE	COUNTY	TOWN	SCHOOL
13650	Village Ow	1	950,000	950,000	950,000	950,000
	T O T A L	1	950,000	950,000	950,000	950,000

*** G R A N D T O T A L S ***

ROLL SEC	DESCRIPTION	TOTAL PARCELS	ASSESSED LAND	ASSESSED TOTAL	TAXABLE VILLAGE	TAXABLE COUNTY	TAXABLE TOWN	TAXABLE SCHOOL	STAR TAXABLE
8	WHOLLY EXEMPT	1	326,500	950,000					

STATE OF NEW YORK
 COUNTY - St Lawrence
 TOWN - Potsdam
 VILLAGE - Potsdam
 SWIS - 407403

2 0 1 2 T E N T A T I V E A S S E S S M E N T R O L L
 WHOLLY EXEMPT SECTION OF THE ROLL - 8
 THESE ASSESSMENTS ARE ALSO USED FOR VILLAGE PURPOSES
 TAX MAP NUMBER SEQUENCE
 UNIFORM PERCENT OF VALUE IS 096.00
 UNIFORM PERCENT OF VALUE IS 096.00

PAGE 735
 VALUATION DATE-JUL 01, 2011
 TAXABLE STATUS DATE-MAR 01, 2012

TAX MAP PARCEL NUMBER	PROPERTY LOCATION & CLASS	ASSESSMENT	EXEMPTION CODE	VILLAGE	COUNTY	TOWN	SCHOOL
CURRENT OWNERS NAME	SCHOOL DISTRICT	LAND	TAX DESCRIPTION	TAXABLE VALUE			
CURRENT OWNERS ADDRESS	PARCEL SIZE/GRID COORD	TOTAL	SPECIAL DISTRICTS	ACCOUNT NO.			
***** 64.035-1-1.1 *****							
84 May Rd							PT 227-15
64.035-1-1.1	311 Res vac land		Vol Fire D 26400	9,800	9,800	9,800	9,800
Potsdam Fire Department	Potsdam 2 407402	9,800	VILLAGE TAXABLE VALUE				0
PO Box 756	FRNT 217.00 DPTH 320.00	9,800	COUNTY TAXABLE VALUE				0
Potsdam, NY 13676	ACRES 1.60		TOWN TAXABLE VALUE				0
	EAST-0332643 NRTH-1709537		SCHOOL TAXABLE VALUE				0
	DEED BOOK 979 PG-00573						
	FULL MARKET VALUE	10,208					
***** 64.035-1-11.1 *****							
22 May Rd							8-315-11
64.035-1-11.1	411 Apartment		Sr Cit Ctr 28550	5353,000	5353,000	5353,000	5353,000
Sandstone Housing Corp.	Potsdam 2 407402	254,700	VILLAGE TAXABLE VALUE				0
22 May Rd	Re: Mayfield Apts	5353,000	COUNTY TAXABLE VALUE				0
Potsdam, NY 13676	Re:839-546		TOWN TAXABLE VALUE				0
	10.20 Ac Added From Town		SCHOOL TAXABLE VALUE				0
	ACRES 13.20						
	EAST-0330806 NRTH-1708854						
	DEED BOOK 869 PG-01060						
	FULL MARKET VALUE	5576,042					
***** 64.035-1-14 *****							
134 Leroy St							1- 48-13
64.035-1-14	642 Health bldg		New York S 12100	155,500	155,500	155,500	155,500
New York State	Potsdam 2 407402	21,500	VILLAGE TAXABLE VALUE				0
Attn: Office of Mental Retarda	70sp29000/85bp9000	155,500	COUNTY TAXABLE VALUE				0
2445 State Highway 30	FRNT 102.00 DPTH 125.00		TOWN TAXABLE VALUE				0
Tupper Lake, NY 12986	BANK9999998		SCHOOL TAXABLE VALUE				0
	EAST-0331211 NRTH-1708017						
	DEED BOOK 1065 PG-707						
	FULL MARKET VALUE	161,979					
***** 64.035-2-1 *****							
63,65 May Rd							
64.035-2-1	620 Religious		Religious 25110	745,500	745,500	745,500	745,500
Emanuel Baptist Church	Potsdam 2 407402	69,200	VILLAGE TAXABLE VALUE				0
65 May Rd	#63-Church	745,500	COUNTY TAXABLE VALUE				0
Potsdam, NY 13676	#65-Parsonage		TOWN TAXABLE VALUE				0
	ACRES 5.40		SCHOOL TAXABLE VALUE				0
	EAST-0332461 NRTH-1708909						
	DEED BOOK 715 PG-00561						
	FULL MARKET VALUE	776,563					

STATE OF NEW YORK
 COUNTY - St Lawrence
 TOWN - Potsdam
 VILLAGE - Potsdam
 SWIS - 407403

2 0 1 2 T E N T A T I V E A S S E S S M E N T R O L L
 WHOLLY EXEMPT SECTION OF THE ROLL - 8
 THESE ASSESSMENTS ARE ALSO USED FOR VILLAGE PURPOSES
 M A P S E C T I O N - 064
 S U B - S E C T I O N - 035
 UNIFORM PERCENT OF VALUE IS 096.00

PAGE 736
 VALUATION DATE-JUL 01, 2011
 TAXABLE STATUS DATE-MAR 01, 2012
 RPS150/V04/L015
 CURRENT DATE 4/25/2012

*** S P E C I A L D I S T R I C T S U M M A R Y ***

CODE	DISTRICT NAME	TOTAL PARCELS	EXTENSION TYPE	EXTENSION VALUE	AD VALOREM VALUE	EXEMPT AMOUNT	TAXABLE VALUE
------	---------------	---------------	----------------	-----------------	------------------	---------------	---------------

NO SPECIAL DISTRICTS AT THIS LEVEL

*** S C H O O L D I S T R I C T S U M M A R Y ***

CODE	DISTRICT NAME	TOTAL PARCELS	ASSESSED LAND	ASSESSED TOTAL	EXEMPT AMOUNT	TOTAL TAXABLE	STAR AMOUNT	STAR TAXABLE
407402	Potsdam 2	4	355,200	6263,800	6263,800			
	S U B - T O T A L	4	355,200	6263,800	6263,800			
	T O T A L	4	355,200	6263,800	6263,800			

*** S Y S T E M C O D E S S U M M A R Y ***

NO SYSTEM EXEMPTIONS AT THIS LEVEL

*** E X E M P T I O N S U M M A R Y ***

CODE	DESCRIPTION	TOTAL PARCELS	VILLAGE	COUNTY	TOWN	SCHOOL
12100	New York S	1	155,500	155,500	155,500	155,500
25110	Religious	1	745,500	745,500	745,500	745,500
26400	Vol Fire D	1	9,800	9,800	9,800	9,800
28550	Sr Cit Ctr	1	5353,000	5353,000	5353,000	5353,000
	T O T A L	4	6263,800	6263,800	6263,800	6263,800

STATE OF NEW YORK
 COUNTY - St Lawrence
 TOWN - Potsdam
 VILLAGE - Potsdam
 SWIS - 407403

2 0 1 2 T E N T A T I V E A S S E S S M E N T R O L L
 WHOLLY EXEMPT SECTION OF THE ROLL - 8
 THESE ASSESSMENTS ARE ALSO USED FOR VILLAGE PURPOSES
 M A P S E C T I O N - 064
 S U B - S E C T I O N - 035
 UNIFORM PERCENT OF VALUE IS 096.00

PAGE 737
 VALUATION DATE-JUL 01, 2011
 TAXABLE STATUS DATE-MAR 01, 2012
 RPS150/V04/L015
 CURRENT DATE 4/25/2012

*** G R A N D T O T A L S ***

ROLL SEC	DESCRIPTION	TOTAL PARCELS	ASSESSED LAND	ASSESSED TOTAL	TAXABLE VILLAGE	TAXABLE COUNTY	TAXABLE TOWN	TAXABLE SCHOOL	STAR TAXABLE
8	WHOLLY EXEMPT	4	355,200	6263,800					

STATE OF NEW YORK
 COUNTY - St Lawrence
 TOWN - Potsdam
 VILLAGE - Potsdam
 SWIS - 407403

2 0 1 2 T E N T A T I V E A S S E S S M E N T R O L L
 WHOLLY EXEMPT SECTION OF THE ROLL - 8
 THESE ASSESSMENTS ARE ALSO USED FOR VILLAGE PURPOSES
 TAX MAP NUMBER SEQUENCE
 UNIFORM PERCENT OF VALUE IS 096.00
 UNIFORM PERCENT OF VALUE IS 096.00

PAGE 738
 VALUATION DATE-JUL 01, 2011
 TAXABLE STATUS DATE-MAR 01, 2012

TAX MAP PARCEL NUMBER	PROPERTY LOCATION & CLASS	ASSESSMENT	EXEMPTION CODE	VILLAGE	COUNTY	TOWN	SCHOOL
CURRENT OWNERS NAME	SCHOOL DISTRICT	LAND	TAX DESCRIPTION	TAXABLE VALUE			
CURRENT OWNERS ADDRESS	PARCEL SIZE/GRID COORD	TOTAL	SPECIAL DISTRICTS				ACCOUNT NO.
***** 64.042-2-12.42 *****							
64.042-2-12.42	10 Racquette Rd 642 Health bldg		Hospital 25210	700,000	700,000	700,000	700,000
Canton Potsdam Hospital	Potsdam 2 407402	138,900	VILLAGE TAXABLE VALUE				0
50 Leroy St	94sp85000	700,000	COUNTY TAXABLE VALUE				0
Potsdam, NY 13676-1786	00sp700,000		TOWN TAXABLE VALUE				0
	X		SCHOOL TAXABLE VALUE				0
	ACRES 1.00						
	EAST-0329112 NRTH-1706456						
	DEED BOOK 2000 PG-5136						
	FULL MARKET VALUE	729,167					
***** 64.042-2-14 *****							
64.042-2-14	1 Racquette Rd 411 Apartment		Housing Au 18100	4837,000	4837,000	4837,000	8-315-12 4837,000
Potsdam Housing Authority	Potsdam 2 407402	462,500	VILLAGE TAXABLE VALUE				0
100 Racquette Rd	Re: Racquette Acres	4837,000	COUNTY TAXABLE VALUE				0
Potsdam, NY 13676	Multiple Housing Complex		TOWN TAXABLE VALUE				0
	Now Called Evergreen Park		SCHOOL TAXABLE VALUE				0
	ACRES 12.50						
	EAST-0328693 NRTH-1706470						
	DEED BOOK 819 PG-00171						
	FULL MARKET VALUE	5038,542					
***** 64.042-2-33 *****							
64.042-2-33	35 Clough St 311 Res vac land		Village Ow 13650	4,800	4,800	4,800	1- 24- 8 4,800
Village Of Potsdam	Potsdam 2 407402	4,800	VILLAGE TAXABLE VALUE				0
Civic Center	Re: Vacant Lot	4,800	COUNTY TAXABLE VALUE				0
2 Park St	FRNT 75.00 DPTH 122.00		TOWN TAXABLE VALUE				0
PO Box 5168	EAST-0328644 NRTH-1705955		SCHOOL TAXABLE VALUE				0
Potsdam, NY 13676	DEED BOOK 954 PG-00203		EZ002 Empire Zone				0 TO C
	FULL MARKET VALUE	5,000	4,800 EX				

STATE OF NEW YORK
 COUNTY - St Lawrence
 TOWN - Potsdam
 VILLAGE - Potsdam
 SWIS - 407403

2 0 1 2 T E N T A T I V E A S S E S S M E N T R O L L
 WHOLLY EXEMPT SECTION OF THE ROLL - 8
 THESE ASSESSMENTS ARE ALSO USED FOR VILLAGE PURPOSES
 M A P S E C T I O N - 064
 S U B - S E C T I O N - 042
 UNIFORM PERCENT OF VALUE IS 096.00

PAGE 739
 VALUATION DATE-JUL 01, 2011
 TAXABLE STATUS DATE-MAR 01, 2012
 RPS150/V04/L015
 CURRENT DATE 4/25/2012

*** S P E C I A L D I S T R I C T S U M M A R Y ***

CODE	DISTRICT NAME	TOTAL PARCELS	EXTENSION TYPE	EXTENSION VALUE	AD VALOREM VALUE	EXEMPT AMOUNT	TAXABLE VALUE
EZ002	Empire Zone	1	TOTAL C		4,800	4,800	

*** S C H O O L D I S T R I C T S U M M A R Y ***

CODE	DISTRICT NAME	TOTAL PARCELS	ASSESSED LAND	ASSESSED TOTAL	EXEMPT AMOUNT	TOTAL TAXABLE	STAR AMOUNT	STAR TAXABLE
407402	Potsdam 2	3	606,200	5541,800	5541,800			
	S U B - T O T A L	3	606,200	5541,800	5541,800			
	T O T A L	3	606,200	5541,800	5541,800			

*** S Y S T E M C O D E S S U M M A R Y ***

NO SYSTEM EXEMPTIONS AT THIS LEVEL

*** E X E M P T I O N S U M M A R Y ***

CODE	DESCRIPTION	TOTAL PARCELS	VILLAGE	COUNTY	TOWN	SCHOOL
13650	Village Ow	1	4,800	4,800	4,800	4,800
18100	Housing Au	1	4837,000	4837,000	4837,000	4837,000
25210	Hospital	1	700,000	700,000	700,000	700,000
	T O T A L	3	5541,800	5541,800	5541,800	5541,800

STATE OF NEW YORK
 COUNTY - St Lawrence
 TOWN - Potsdam
 VILLAGE - Potsdam
 SWIS - 407403

2 0 1 2 T E N T A T I V E A S S E S S M E N T R O L L
 WHOLLY EXEMPT SECTION OF THE ROLL - 8
 THESE ASSESSMENTS ARE ALSO USED FOR VILLAGE PURPOSES
 M A P S E C T I O N - 064
 S U B - S E C T I O N - 042
 UNIFORM PERCENT OF VALUE IS 096.00

PAGE 740
 VALUATION DATE-JUL 01, 2011
 TAXABLE STATUS DATE-MAR 01, 2012
 RPS150/V04/L015
 CURRENT DATE 4/25/2012

*** G R A N D T O T A L S ***

ROLL SEC	DESCRIPTION	TOTAL PARCELS	ASSESSED LAND	ASSESSED TOTAL	TAXABLE VILLAGE	TAXABLE COUNTY	TAXABLE TOWN	TAXABLE SCHOOL	STAR TAXABLE
8	WHOLLY EXEMPT	3	606,200	5541,800					

STATE OF NEW YORK
 COUNTY - St Lawrence
 TOWN - Potsdam
 VILLAGE - Potsdam
 SWIS - 407403

2 0 1 2 T E N T A T I V E A S S E S S M E N T R O L L
 WHOLLY EXEMPT SECTION OF THE ROLL - 8
 THESE ASSESSMENTS ARE ALSO USED FOR VILLAGE PURPOSES
 TAX MAP NUMBER SEQUENCE
 UNIFORM PERCENT OF VALUE IS 096.00
 UNIFORM PERCENT OF VALUE IS 096.00

PAGE 741
 VALUATION DATE-JUL 01, 2011
 TAXABLE STATUS DATE-MAR 01, 2012

TAX MAP PARCEL NUMBER	PROPERTY LOCATION & CLASS	ASSESSMENT	EXEMPTION CODE	VILLAGE	COUNTY	TOWN	SCHOOL
CURRENT OWNERS NAME	SCHOOL DISTRICT	LAND	TAX DESCRIPTION	TAXABLE VALUE			
CURRENT OWNERS ADDRESS	PARCEL SIZE/GRID COORD	TOTAL	SPECIAL DISTRICTS				ACCOUNT NO.
***** 64.043-2-12 *****							
64.043-2-12	22 Castle Dr 620 Religious		Religious 25110	1000,000	1000,000	1000,000	8-114- 3
Church of Jesus Christ of Latt	Potsdam 2 407402	78,700	VILLAGE TAXABLE VALUE				0
50 E North	x	1000,000	COUNTY TAXABLE VALUE				0
Temple St 22Nd Fl	x		TOWN TAXABLE VALUE				0
Salt Lake City Utah,	x		SCHOOL TAXABLE VALUE				0
841502201	ACRES 3.90						
	EAST-0332866 NRTH-1706157						
	DEED BOOK 915 PG-00391						
	FULL MARKET VALUE	1041,667					

STATE OF NEW YORK
 COUNTY - St Lawrence
 TOWN - Potsdam
 VILLAGE - Potsdam
 SWIS - 407403

2 0 1 2 T E N T A T I V E A S S E S S M E N T R O L L
 WHOLLY EXEMPT SECTION OF THE ROLL - 8
 THESE ASSESSMENTS ARE ALSO USED FOR VILLAGE PURPOSES
 M A P S E C T I O N - 064
 S U B - S E C T I O N - 043
 UNIFORM PERCENT OF VALUE IS 096.00

PAGE 742
 VALUATION DATE-JUL 01, 2011
 TAXABLE STATUS DATE-MAR 01, 2012
 RPS150/V04/L015
 CURRENT DATE 4/25/2012

*** S P E C I A L D I S T R I C T S U M M A R Y ***

CODE	DISTRICT NAME	TOTAL PARCELS	EXTENSION TYPE	EXTENSION VALUE	AD VALOREM VALUE	EXEMPT AMOUNT	TAXABLE VALUE
------	---------------	---------------	----------------	-----------------	------------------	---------------	---------------

NO SPECIAL DISTRICTS AT THIS LEVEL

*** S C H O O L D I S T R I C T S U M M A R Y ***

CODE	DISTRICT NAME	TOTAL PARCELS	ASSESSED LAND	ASSESSED TOTAL	EXEMPT AMOUNT	TOTAL TAXABLE	STAR AMOUNT	STAR TAXABLE
407402	Potsdam 2	1	78,700	1000,000	1000,000			
	S U B - T O T A L	1	78,700	1000,000	1000,000			
	T O T A L	1	78,700	1000,000	1000,000			

*** S Y S T E M C O D E S S U M M A R Y ***

NO SYSTEM EXEMPTIONS AT THIS LEVEL

*** E X E M P T I O N S U M M A R Y ***

CODE	DESCRIPTION	TOTAL PARCELS	VILLAGE	COUNTY	TOWN	SCHOOL
25110	Religious	1	1000,000	1000,000	1000,000	1000,000
	T O T A L	1	1000,000	1000,000	1000,000	1000,000

*** G R A N D T O T A L S ***

ROLL SEC	DESCRIPTION	TOTAL PARCELS	ASSESSED LAND	ASSESSED TOTAL	TAXABLE VILLAGE	TAXABLE COUNTY	TAXABLE TOWN	TAXABLE SCHOOL	STAR TAXABLE
8	WHOLLY EXEMPT	1	78,700	1000,000					

STATE OF NEW YORK
 COUNTY - St Lawrence
 TOWN - Potsdam
 VILLAGE - Potsdam
 SWIS - 407403

2 0 1 2 T E N T A T I V E A S S E S S M E N T R O L L
 WHOLLY EXEMPT SECTION OF THE ROLL - 8
 THESE ASSESSMENTS ARE ALSO USED FOR VILLAGE PURPOSES
 TAX MAP NUMBER SEQUENCE
 UNIFORM PERCENT OF VALUE IS 096.00
 UNIFORM PERCENT OF VALUE IS 096.00

PAGE 743
 VALUATION DATE-JUL 01, 2011
 TAXABLE STATUS DATE-MAR 01, 2012

TAX MAP PARCEL NUMBER	PROPERTY LOCATION & CLASS	ASSESSMENT	EXEMPTION CODE	VILLAGE	COUNTY	TOWN	SCHOOL
CURRENT OWNERS NAME	SCHOOL DISTRICT	LAND	TAX DESCRIPTION	TAXABLE VALUE			
CURRENT OWNERS ADDRESS	PARCEL SIZE/GRID COORD	TOTAL	SPECIAL DISTRICTS				ACCOUNT NO.
***** 64.049-1-10 *****							
64.049-1-10	66 Lower Pine St 642 Health bldg Potsdam 2 407402	40,800	New York S 12100	315,000	315,000	315,000	8- 43-10 315,000
New York State	Re: Health Care Facility	315,000	VILLAGE TAXABLE VALUE		0		
Attn: Assoc For Retarded Child	New Six Bedroom Unit		COUNTY TAXABLE VALUE		0		
Arc Inc St Law Co Chapter	84sp3500vac/85bp228000		TOWN TAXABLE VALUE		0		
6 Commerce Ln	ACRES 2.00 BANK9999998		SCHOOL TAXABLE VALUE		0		
Canton, NY 13617	EAST-0326496 NRTH-1704101						
	DEED BOOK 985 PG-00383						
	FULL MARKET VALUE	328,125					
***** 64.049-1-16 *****							
64.049-1-16	19 Madrid Ave 651 Highway gar Potsdam 2 407402	200,700	Town Owned 13500	379,000	379,000	379,000	8-303-12 379,000
Town Of Potsdam	x	379,000	VILLAGE TAXABLE VALUE		0		
35 Market St	x		COUNTY TAXABLE VALUE		0		
Potsdam, NY 13676	x		TOWN TAXABLE VALUE		0		
	x		SCHOOL TAXABLE VALUE		0		
	ACRES 11.40						
	EAST-0325546 NRTH-1704575						
	DEED BOOK 330 PG-00167						
	FULL MARKET VALUE	394,792					
***** 64.049-1-17.11 *****							
64.049-1-17.11	17 Madrid Ave 694 Animal welfr Potsdam 2 407402	44,300	Other Non 25300	375,000	375,000	375,000	8-315-10 375,000
Potsdam Humane Society Inc	Also see 2006/14287	375,000	VILLAGE TAXABLE VALUE		0		
PO Box 748	x		COUNTY TAXABLE VALUE		0		
Potsdam, NY 13676	x		TOWN TAXABLE VALUE		0		
	x		SCHOOL TAXABLE VALUE		0		
	ACRES 6.30						
	EAST-0325827 NRTH-1704148						
	DEED BOOK 863 PG-00886						
	FULL MARKET VALUE	390,625					

STATE OF NEW YORK
 COUNTY - St Lawrence
 TOWN - Potsdam
 VILLAGE - Potsdam
 SWIS - 407403

2 0 1 2 T E N T A T I V E A S S E S S M E N T R O L L
 WHOLLY EXEMPT SECTION OF THE ROLL - 8
 THESE ASSESSMENTS ARE ALSO USED FOR VILLAGE PURPOSES
 M A P S E C T I O N - 064
 S U B - S E C T I O N - 049
 UNIFORM PERCENT OF VALUE IS 096.00

PAGE 744
 VALUATION DATE-JUL 01, 2011
 TAXABLE STATUS DATE-MAR 01, 2012
 RPS150/V04/L015
 CURRENT DATE 4/25/2012

*** S P E C I A L D I S T R I C T S U M M A R Y ***

CODE	DISTRICT NAME	TOTAL PARCELS	EXTENSION TYPE	EXTENSION VALUE	AD VALOREM VALUE	EXEMPT AMOUNT	TAXABLE VALUE
------	---------------	---------------	----------------	-----------------	------------------	---------------	---------------

NO SPECIAL DISTRICTS AT THIS LEVEL

*** S C H O O L D I S T R I C T S U M M A R Y ***

CODE	DISTRICT NAME	TOTAL PARCELS	ASSESSED LAND	ASSESSED TOTAL	EXEMPT AMOUNT	TOTAL TAXABLE	STAR AMOUNT	STAR TAXABLE
407402	Potsdam 2	3	285,800	1069,000	1069,000			
	S U B - T O T A L	3	285,800	1069,000	1069,000			
	T O T A L	3	285,800	1069,000	1069,000			

*** S Y S T E M C O D E S S U M M A R Y ***

NO SYSTEM EXEMPTIONS AT THIS LEVEL

*** E X E M P T I O N S U M M A R Y ***

CODE	DESCRIPTION	TOTAL PARCELS	VILLAGE	COUNTY	TOWN	SCHOOL
12100	New York S	1	315,000	315,000	315,000	315,000
13500	Town Owned	1	379,000	379,000	379,000	379,000
25300	Other Non	1	375,000	375,000	375,000	375,000
	T O T A L	3	1069,000	1069,000	1069,000	1069,000

STATE OF NEW YORK
 COUNTY - St Lawrence
 TOWN - Potsdam
 VILLAGE - Potsdam
 SWIS - 407403

2 0 1 2 T E N T A T I V E A S S E S S M E N T R O L L
 WHOLLY EXEMPT SECTION OF THE ROLL - 8
 THESE ASSESSMENTS ARE ALSO USED FOR VILLAGE PURPOSES
 M A P S E C T I O N - 064
 S U B - S E C T I O N - 049
 UNIFORM PERCENT OF VALUE IS 096.00

PAGE 745
 VALUATION DATE-JUL 01, 2011
 TAXABLE STATUS DATE-MAR 01, 2012
 RPS150/V04/L015
 CURRENT DATE 4/25/2012

*** G R A N D T O T A L S ***

ROLL SEC	DESCRIPTION	TOTAL PARCELS	ASSESSED LAND	ASSESSED TOTAL	TAXABLE VILLAGE	TAXABLE COUNTY	TAXABLE TOWN	TAXABLE SCHOOL	STAR TAXABLE
8	WHOLLY EXEMPT	3	285,800	1069,000					

STATE OF NEW YORK
 COUNTY - St Lawrence
 TOWN - Potsdam
 VILLAGE - Potsdam
 SWIS - 407403

2 0 1 2 T E N T A T I V E A S S E S S M E N T R O L L
 WHOLLY EXEMPT SECTION OF THE ROLL - 8
 THESE ASSESSMENTS ARE ALSO USED FOR VILLAGE PURPOSES
 TAX MAP NUMBER SEQUENCE
 UNIFORM PERCENT OF VALUE IS 096.00
 UNIFORM PERCENT OF VALUE IS 096.00

PAGE 746
 VALUATION DATE-JUL 01, 2011
 TAXABLE STATUS DATE-MAR 01, 2012

TAX MAP PARCEL NUMBER	PROPERTY LOCATION & CLASS	ASSESSMENT	EXEMPTION CODE	VILLAGE	COUNTY	TOWN	SCHOOL
CURRENT OWNERS NAME	SCHOOL DISTRICT	LAND	TAX DESCRIPTION	TAXABLE VALUE			
CURRENT OWNERS ADDRESS	PARCEL SIZE/GRID COORD	TOTAL	SPECIAL DISTRICTS				ACCOUNT NO.
***** 64.050-1-17 *****							
	37 Clough St						8-306-11
64.050-1-17	311 Res vac land		Village Ow 13650	8,900	8,900	8,900	8,900
Village Of Potsdam	Potsdam 2 407402	8,900	VILLAGE TAXABLE VALUE		0		
Civic Center	x	8,900	COUNTY TAXABLE VALUE		0		
2 Park St	x		TOWN TAXABLE VALUE		0		
PO Box 5168	x		SCHOOL TAXABLE VALUE		0		
Potsdam, NY 13676	ACRES 2.00						
	EAST-0328533 NRTH-1705850						
	DEED BOOK 332 PG-00349						
	FULL MARKET VALUE	9,271					
***** 64.050-2-4.2 *****							
	22 Cherry St						
64.050-2-4.2	210 1 Family Res		Other Non 25300	275,000	275,000	275,000	275,000
LEAP Inc	Potsdam 2 407402	8,600	VILLAGE TAXABLE VALUE		0		
230 Pleasant Valley Rd	x	275,000	COUNTY TAXABLE VALUE		0		
Norwood, NY 13668	x		TOWN TAXABLE VALUE		0		
	x		SCHOOL TAXABLE VALUE		0		
	FRNT 100.00 DPTH 167.00						
	EAST-0328912 NRTH-1705283						
	DEED BOOK 2004 PG-14973						
	FULL MARKET VALUE	286,458					
***** 64.050-2-12 *****							
	121 Market St						1- 53- 7
64.050-2-12	210 1 Family Res		Other Non 25300	92,300	92,300	92,300	92,300
LEAP Inc	Potsdam 2 407402	9,700	VILLAGE TAXABLE VALUE		0		
230 Pleasant Valley Rd	X	92,300	COUNTY TAXABLE VALUE		0		
Norwood, NY 13668	85sp37000		TOWN TAXABLE VALUE		0		
	X		SCHOOL TAXABLE VALUE		0		
	FRNT 70.00 DPTH 182.00						
	EAST-0329759 NRTH-1705323						
	DEED BOOK 2003 PG-12873						
	FULL MARKET VALUE	96,146					
***** 64.050-4-7 *****							
	24 Walnut St						1- 38-11
64.050-4-7	311 Res vac land		Village Ow 13650	5,700	5,700	5,700	5,700
Village Of Potsdam	Potsdam 2 407402	5,700	VILLAGE TAXABLE VALUE		0		
Civic Center	x	5,700	COUNTY TAXABLE VALUE		0		
2 Park St	x		TOWN TAXABLE VALUE		0		
PO Box 5168	66x85x210x82x287		SCHOOL TAXABLE VALUE		0		
Potsdam, NY 13676	FRNT 66.00 DPTH 291.00						
	EAST-0328849 NRTH-1704357						
	DEED BOOK 1044 PG-00497						
	FULL MARKET VALUE	5,938					

STATE OF NEW YORK
 COUNTY - St Lawrence
 TOWN - Potsdam
 VILLAGE - Potsdam
 SWIS - 407403

2 0 1 2 T E N T A T I V E A S S E S S M E N T R O L L
 WHOLLY EXEMPT SECTION OF THE ROLL - 8
 THESE ASSESSMENTS ARE ALSO USED FOR VILLAGE PURPOSES
 TAX MAP NUMBER SEQUENCE
 UNIFORM PERCENT OF VALUE IS 096.00
 UNIFORM PERCENT OF VALUE IS 096.00

PAGE 747
 VALUATION DATE-JUL 01, 2011
 TAXABLE STATUS DATE-MAR 01, 2012

TAX MAP PARCEL NUMBER	PROPERTY LOCATION & CLASS	ASSESSMENT	EXEMPTION CODE	VILLAGE	COUNTY	TOWN	SCHOOL
CURRENT OWNERS NAME	SCHOOL DISTRICT	LAND	TAX DESCRIPTION	TAXABLE VALUE			
CURRENT OWNERS ADDRESS	PARCEL SIZE/GRID COORD	TOTAL	SPECIAL DISTRICTS	ACCOUNT NO.			
***** 64.050-4-20 *****							
	95 Market St						8-315- 7
64.050-4-20	534 Social org.		Vets Organ 26100	98,000	98,000	98,000	98,000
Veterans Of Foreign Wars	Potsdam 2 407402	25,100	VILLAGE TAXABLE VALUE		0		
Attn: Roy D Graves Post 1194	Re: V.F.W. Building	98,000	COUNTY TAXABLE VALUE		0		
95 Market St	x		TOWN TAXABLE VALUE		0		
Potsdam, NY 13676	x		SCHOOL TAXABLE VALUE		0		
	FRNT 100.00 DPTH 125.00						
	EAST-0329794 NRTH-1704150						
	DEED BOOK 704 PG-00048						
	FULL MARKET VALUE	102,083					
***** 64.050-4-21 *****							
	3 Washington St						1- 52-14
64.050-4-21	311 Res vac land		Vets Organ 26100	6,200	6,200	6,200	6,200
Veterans Of Foreign Wars	Potsdam 2 407402	6,200	VILLAGE TAXABLE VALUE		0		
Attn: Roy D Graves Post 1194	Re: Parking Lot	6,200	COUNTY TAXABLE VALUE		0		
95 Market St	x		TOWN TAXABLE VALUE		0		
Potsdam, NY 13676	x		SCHOOL TAXABLE VALUE		0		
	FRNT 75.00 DPTH 100.00						
	EAST-0329687 NRTH-1704150						
	DEED BOOK 955 PG-00499						
	FULL MARKET VALUE	6,458					
***** 64.050-4-30 *****							
	21 Washington St						1- 96- 3
64.050-4-30	311 Res vac land		Village Ow 13650	3,800	3,800	3,800	3,800
Village Of Potsdam	Potsdam 2 407402	3,800	VILLAGE TAXABLE VALUE		0		
Civic Center	x	3,800	COUNTY TAXABLE VALUE		0		
2 Park St	x		TOWN TAXABLE VALUE		0		
PO Box 5168	54x102x73x100		SCHOOL TAXABLE VALUE		0		
Potsdam, NY 13676	FRNT 54.00 DPTH 101.00						
	EAST-0329068 NRTH-1704155						
	DEED BOOK 1061 PG-112						
	FULL MARKET VALUE	3,958					
***** 64.050-5-1 *****							
	93 Lower Cherry St						8-306- 3
64.050-5-1	853 Sewage - WTRFNT		Village Ow 13650	50,700	50,700	50,700	50,700
Village Of Potsdam	Potsdam 2 407402	49,600	VILLAGE TAXABLE VALUE		0		
Civic Center	x	50,700	COUNTY TAXABLE VALUE		0		
2 Park St	x		TOWN TAXABLE VALUE		0		
PO Box 5168	x		SCHOOL TAXABLE VALUE		0		
Potsdam, NY 13676	ACRES 4.70						
	EAST-0328120 NRTH-1705822						
	FULL MARKET VALUE	52,813					

STATE OF NEW YORK
 COUNTY - St Lawrence
 TOWN - Potsdam
 VILLAGE - Potsdam
 SWIS - 407403

2 0 1 2 T E N T A T I V E A S S E S S M E N T R O L L
 WHOLLY EXEMPT SECTION OF THE ROLL - 8
 THESE ASSESSMENTS ARE ALSO USED FOR VILLAGE PURPOSES
 TAX MAP NUMBER SEQUENCE
 UNIFORM PERCENT OF VALUE IS 096.00
 UNIFORM PERCENT OF VALUE IS 096.00

PAGE 748
 VALUATION DATE-JUL 01, 2011
 TAXABLE STATUS DATE-MAR 01, 2012

TAX MAP PARCEL NUMBER	PROPERTY LOCATION & CLASS	ASSESSMENT	EXEMPTION CODE	VILLAGE	COUNTY	TOWN	SCHOOL
CURRENT OWNERS NAME	SCHOOL DISTRICT	LAND	TAX DESCRIPTION	TAXABLE VALUE			
CURRENT OWNERS ADDRESS	PARCEL SIZE/GRID COORD	TOTAL	SPECIAL DISTRICTS				ACCOUNT NO.
***** 64.050-5-24 *****							
64.050-5-24	Riverside Dr 311 Res vac land		Village Ow 13650	4,600	4,600	4,600	1-67-14
Village Of Potsdam	Potsdam 2 407402	4,600	VILLAGE TAXABLE VALUE		0		
Civic Center	x	4,600	COUNTY TAXABLE VALUE		0		
2 Park St	x		TOWN TAXABLE VALUE		0		
PO Box 5168	x		SCHOOL TAXABLE VALUE		0		
Potsdam, NY 13676	FRNT 76.00 DPTH 115.00 EAST-0328524 NRTH-1704848 DEED BOOK 953 PG-00776 FULL MARKET VALUE	4,792					
***** 64.050-5-47 *****							
64.050-5-47	Lower Cherry St 314 Rural vac<10 - WTRFNT		Village Ow 13650	3,300	3,300	3,300	3,300
Village Of Potsdam	Potsdam 2 407402	3,300	VILLAGE TAXABLE VALUE		0		
Civic Center	FRNT 30.00 DPTH 173.00	3,300	COUNTY TAXABLE VALUE		0		
2 Park St	EAST-0328231 NRTH-1705411		TOWN TAXABLE VALUE		0		
PO Box 5168	FULL MARKET VALUE	3,438	SCHOOL TAXABLE VALUE		0		
Potsdam, NY 13676							

STATE OF NEW YORK
 COUNTY - St Lawrence
 TOWN - Potsdam
 VILLAGE - Potsdam
 SWIS - 407403

2 0 1 2 T E N T A T I V E A S S E S S M E N T R O L L
 WHOLLY EXEMPT SECTION OF THE ROLL - 8
 THESE ASSESSMENTS ARE ALSO USED FOR VILLAGE PURPOSES
 M A P S E C T I O N - 064
 S U B - S E C T I O N - 050
 UNIFORM PERCENT OF VALUE IS 096.00

PAGE 749
 VALUATION DATE-JUL 01, 2011
 TAXABLE STATUS DATE-MAR 01, 2012
 RPS150/V04/L015
 CURRENT DATE 4/25/2012

*** S P E C I A L D I S T R I C T S U M M A R Y ***

CODE	DISTRICT NAME	TOTAL PARCELS	EXTENSION TYPE	EXTENSION VALUE	AD VALOREM VALUE	EXEMPT AMOUNT	TAXABLE VALUE
------	---------------	---------------	----------------	-----------------	------------------	---------------	---------------

NO SPECIAL DISTRICTS AT THIS LEVEL

*** S C H O O L D I S T R I C T S U M M A R Y ***

CODE	DISTRICT NAME	TOTAL PARCELS	ASSESSED LAND	ASSESSED TOTAL	EXEMPT AMOUNT	TOTAL TAXABLE	STAR AMOUNT	STAR TAXABLE
407402	Potsdam 2	10	125,500	548,500	548,500			
	S U B - T O T A L	10	125,500	548,500	548,500			
	T O T A L	10	125,500	548,500	548,500			

*** S Y S T E M C O D E S S U M M A R Y ***

NO SYSTEM EXEMPTIONS AT THIS LEVEL

*** E X E M P T I O N S U M M A R Y ***

CODE	DESCRIPTION	TOTAL PARCELS	VILLAGE	COUNTY	TOWN	SCHOOL
13650	Village Ow	6	77,000	77,000	77,000	77,000
25300	Other Non	2	367,300	367,300	367,300	367,300
26100	Vets Organ	2	104,200	104,200	104,200	104,200
	T O T A L	10	548,500	548,500	548,500	548,500

STATE OF NEW YORK
 COUNTY - St Lawrence
 TOWN - Potsdam
 VILLAGE - Potsdam
 SWIS - 407403

2 0 1 2 T E N T A T I V E A S S E S S M E N T R O L L
 WHOLLY EXEMPT SECTION OF THE ROLL - 8
 THESE ASSESSMENTS ARE ALSO USED FOR VILLAGE PURPOSES
 M A P S E C T I O N - 064
 S U B - S E C T I O N - 050
 UNIFORM PERCENT OF VALUE IS 096.00

PAGE 750
 VALUATION DATE-JUL 01, 2011
 TAXABLE STATUS DATE-MAR 01, 2012
 RPS150/V04/L015
 CURRENT DATE 4/25/2012

*** G R A N D T O T A L S ***

ROLL SEC	DESCRIPTION	TOTAL PARCELS	ASSESSED LAND	ASSESSED TOTAL	TAXABLE VILLAGE	TAXABLE COUNTY	TAXABLE TOWN	TAXABLE SCHOOL	STAR TAXABLE
8	WHOLLY EXEMPT	10	125,500	548,500					

STATE OF NEW YORK
 COUNTY - St Lawrence
 TOWN - Potsdam
 VILLAGE - Potsdam
 SWIS - 407403

2 0 1 2 T E N T A T I V E A S S E S S M E N T R O L L
 WHOLLY EXEMPT SECTION OF THE ROLL - 8
 THESE ASSESSMENTS ARE ALSO USED FOR VILLAGE PURPOSES
 TAX MAP NUMBER SEQUENCE
 UNIFORM PERCENT OF VALUE IS 096.00
 UNIFORM PERCENT OF VALUE IS 096.00

PAGE 751
 VALUATION DATE-JUL 01, 2011
 TAXABLE STATUS DATE-MAR 01, 2012

TAX MAP PARCEL NUMBER	PROPERTY LOCATION & CLASS	ASSESSMENT	EXEMPTION CODE	VILLAGE	COUNTY	TOWN	SCHOOL
CURRENT OWNERS NAME	SCHOOL DISTRICT	LAND	TAX DESCRIPTION	TAXABLE VALUE			
CURRENT OWNERS ADDRESS	PARCEL SIZE/GRID COORD	TOTAL	SPECIAL DISTRICTS				ACCOUNT NO.
***** 64.051-4-28 *****							
64.051-4-28	29 Leroy St						8-307- 1
Potsdam Central School	612 School		SCHOOL 408 13800	7319,600	7319,600	7319,600	7319,600
29 Leroy St	Potsdam 2 407402	358,100	VILLAGE TAXABLE VALUE		0		
Potsdam, NY 13676	Easement 2008/17383	7319,600	COUNTY TAXABLE VALUE		0		
	Easement 2009/1986		TOWN TAXABLE VALUE		0		
	ACRES 80.00		SCHOOL TAXABLE VALUE		0		
	EAST-0332510 NRTH-1705056						
	DEED BOOK 833 PG-590						
	FULL MARKET VALUE	7624,583					
***** 64.051-4-28./1 *****							
64.051-4-28./1	46 Lawrence Ave						8-307- 2
Potsdam Central School	612 School		SCHOOL 408 13800	5936,100	5936,100	5936,100	5936,100
29 Leroy St	Potsdam 2 407402	0	VILLAGE TAXABLE VALUE		0		
Potsdam, NY 13676	Re: Elementary School	5936,100	COUNTY TAXABLE VALUE		0		
	(acres Of Site 21.16)		TOWN TAXABLE VALUE		0		
	x		SCHOOL TAXABLE VALUE		0		
	ACRES 0.01						
	DEED BOOK 833 PG-590						
	FULL MARKET VALUE	6183,438					
***** 64.051-4-28./2 *****							
64.051-4-28./2	54 Lawrence Ave						8-306-14
Potsdam Central School	612 School		SCHOOL 408 13800	5600,000	5600,000	5600,000	5600,000
29 Leroy St	Potsdam 2 407402	0	VILLAGE TAXABLE VALUE		0		
Potsdam, NY 13676	Re: A.A.Kingston Middle S	5600,000	COUNTY TAXABLE VALUE		0		
	(acres Of Site 20.81)		TOWN TAXABLE VALUE		0		
	x		SCHOOL TAXABLE VALUE		0		
	ACRES 0.01						
	DEED BOOK 833 PG-590						
	FULL MARKET VALUE	5833,333					
***** 64.051-4-28./3 *****							
64.051-4-28./3	68 Lawrence Ave						
Potsdam Central School	615 Educatn fac		SCHOOL 408 13800	543,900	543,900	543,900	543,900
29 Leroy St	Potsdam 2 407402	0	VILLAGE TAXABLE VALUE		0		
Potsdam, NY 13676	Re:Potsdam Day Care	543,900	COUNTY TAXABLE VALUE		0		
	See lease agr. 1068/488		TOWN TAXABLE VALUE		0		
	x		SCHOOL TAXABLE VALUE		0		
	ACRES 0.01						
	DEED BOOK 1068 PG-488						
	FULL MARKET VALUE	566,563					
***** 64.051-5-1 *****							
64.051-5-1	51 Waverly St						1- 27- 9
Canton Potsdam Hospital	220 2 Family Res		Hospital 25210	50,000	50,000	50,000	50,000
50 LeRoy St	Potsdam 2 407402	6,900	VILLAGE TAXABLE VALUE		0		
Potsdam, NY 13676-1786	2002sp35000	50,000	COUNTY TAXABLE VALUE		0		
	2009sp138000		TOWN TAXABLE VALUE		0		
	X		SCHOOL TAXABLE VALUE		0		
	FRNT 66.00 DPTH 90.00						
	EAST-0330594 NRTH-1705376						
	DEED BOOK 2009 PG-4541						
	FULL MARKET VALUE	52,083					

STATE OF NEW YORK
 COUNTY - St Lawrence
 TOWN - Potsdam
 VILLAGE - Potsdam
 SWIS - 407403

2 0 1 2 T E N T A T I V E A S S E S S M E N T R O L L
 WHOLLY EXEMPT SECTION OF THE ROLL - 8
 THESE ASSESSMENTS ARE ALSO USED FOR VILLAGE PURPOSES
 TAX MAP NUMBER SEQUENCE
 UNIFORM PERCENT OF VALUE IS 096.00
 UNIFORM PERCENT OF VALUE IS 096.00

PAGE 752
 VALUATION DATE-JUL 01, 2011
 TAXABLE STATUS DATE-MAR 01, 2012

TAX MAP PARCEL NUMBER	PROPERTY LOCATION & CLASS	ASSESSMENT	EXEMPTION CODE	VILLAGE	COUNTY	TOWN	SCHOOL	ACCOUNT NO.
CURRENT OWNERS NAME	SCHOOL DISTRICT	LAND	TAX DESCRIPTION	TAXABLE VALUE				
CURRENT OWNERS ADDRESS	PARCEL SIZE/GRID COORD	TOTAL	SPECIAL DISTRICTS					
***** 64.051-5-2 *****								
64.051-5-2	13 Grove St							1- 14- 1
Canton Potsdam Hospital	210 1 Family Res		Hospital 25210	80,000	80,000	80,000	80,000	80,000
50 Leroy St	Potsdam 2 407402	10,800	VILLAGE TAXABLE VALUE		0			
Potsdam, NY 13676-1786	2001sp70000	80,000	COUNTY TAXABLE VALUE		0			
	2009sp140000		TOWN TAXABLE VALUE		0			
	2006sp65000 NV		SCHOOL TAXABLE VALUE		0			
	FRNT 75.00 DPTH 66.00							
	EAST-0330672 NRTH-1705376							
	DEED BOOK 2009 PG-2032							
	FULL MARKET VALUE	83,333						
***** 64.051-5-7.1 *****								
64.051-5-7.1	29 Grove St							1- 74- 9
Canton Potsdam Hospital	642 Health bldg		Hospital 25210	700,000	700,000	700,000	700,000	700,000
50 Leroy St	Potsdam 2 407402	21,400	VILLAGE TAXABLE VALUE		0			
Potsdam, NY 13676-1786	Lamar Bldg	700,000	COUNTY TAXABLE VALUE		0			
	83sp25000		TOWN TAXABLE VALUE		0			
	x		SCHOOL TAXABLE VALUE		0			
	FRNT 167.00 DPTH 65.00							
	EAST-0331123 NRTH-1705371							
	DEED BOOK 2008 PG-3259							
	FULL MARKET VALUE	729,167						
***** 64.051-5-9 *****								
64.051-5-9	58 Leroy St							1- 65- 7
Canton Potsdam Hospital	483 Converted Re		Hospital 25210	88,500	88,500	88,500	88,500	88,500
50 Leroy St	Potsdam 2 407402	28,700	VILLAGE TAXABLE VALUE		0			
Potsdam, NY 13676-1876	97sp52500	88,500	COUNTY TAXABLE VALUE		0			
	X		TOWN TAXABLE VALUE		0			
	X		SCHOOL TAXABLE VALUE		0			
	FRNT 104.00 DPTH 167.00							
	EAST-0331182 NRTH-1705178							
	DEED BOOK 2008 PG-3259							
	FULL MARKET VALUE	92,188						
***** 64.051-5-10 *****								
64.051-5-10	56 Leroy St							1- 21- 5
Canton Potsdam Hospital	483 Converted Re		Hospital 25210	130,000	130,000	130,000	130,000	130,000
50 Leroy St	Potsdam 2 407402	9,500	VILLAGE TAXABLE VALUE		0			
Potsdam, NY 13676-1876	2004sp125000	130,000	COUNTY TAXABLE VALUE		0			
	X		TOWN TAXABLE VALUE		0			
	X		SCHOOL TAXABLE VALUE		0			
	FRNT 69.00 DPTH 167.00							
	EAST-0331182 NRTH-1705095							
	DEED BOOK 2008 PG-3259							
	FULL MARKET VALUE	135,417						

STATE OF NEW YORK
 COUNTY - St Lawrence
 TOWN - Potsdam
 VILLAGE - Potsdam
 SWIS - 407403

2 0 1 2 T E N T A T I V E A S S E S S M E N T R O L L
 WHOLLY EXEMPT SECTION OF THE ROLL - 8
 THESE ASSESSMENTS ARE ALSO USED FOR VILLAGE PURPOSES
 TAX MAP NUMBER SEQUENCE
 UNIFORM PERCENT OF VALUE IS 096.00
 UNIFORM PERCENT OF VALUE IS 096.00

PAGE 753
 VALUATION DATE-JUL 01, 2011
 TAXABLE STATUS DATE-MAR 01, 2012

TAX MAP PARCEL NUMBER	PROPERTY LOCATION & CLASS	ASSESSMENT	EXEMPTION CODE	VILLAGE	COUNTY	TOWN	SCHOOL
CURRENT OWNERS NAME	SCHOOL DISTRICT	LAND	TAX DESCRIPTION	TAXABLE VALUE			
CURRENT OWNERS ADDRESS	PARCEL SIZE/GRID COORD	TOTAL	SPECIAL DISTRICTS				ACCOUNT NO.
***** 64.051-5-11.11 *****							
50	Leroy St						8-311- 8
64.051-5-11.11	641 Hospital		Hospital 25210	13550,000	13550,000	13550,000	13550,000
Canton Potsdam Hospital	Potsdam 2 407402	72,100	VILLAGE TAXABLE VALUE			0	
50 Leroy St	Re: Medical Hospital	13550,000	COUNTY TAXABLE VALUE			0	
Potsdam, NY 13676-1786	x		TOWN TAXABLE VALUE			0	
	x		SCHOOL TAXABLE VALUE			0	
	ACRES 4.00						
	EAST-0331082 NRTH-1704998						
	DEED BOOK 769 PG-00034						
	FULL MARKET VALUE	14114,583					
***** 64.051-5-12 *****							
22	Cottage St						8-303-11
64.051-5-12	662 Police/fire		Other Non 25300	77,000	77,000	77,000	77,000
Potsdam Rescue Squad Inc	Potsdam 2 407402	18,500	VILLAGE TAXABLE VALUE			0	
PO Box 700	Re: Potsdam Rescue Squad	77,000	COUNTY TAXABLE VALUE			0	
Potsdam, NY 13676	x		TOWN TAXABLE VALUE			0	
	60x110		SCHOOL TAXABLE VALUE			0	
	FRNT 60.00 DPTH 110.00						
	EAST-0330932 NRTH-1704789						
	FULL MARKET VALUE	80,208					
***** 64.051-5-13.1 *****							
20	Cottage & 17 Grove St						1- 74-11
64.051-5-13.1	642 Health bldg		Hospital 25210	2650,000	2650,000	2650,000	2650,000
Canton-Potsdam Hospital	Potsdam 2 407402	40,700	VILLAGE TAXABLE VALUE			0	
50 Leroy St	x	2650,000	COUNTY TAXABLE VALUE			0	
Potsdam, NY 13676-1786	83sp881488		TOWN TAXABLE VALUE			0	
	x		SCHOOL TAXABLE VALUE			0	
	ACRES 2.60						
	EAST-0330811 NRTH-1705080						
	DEED BOOK 978 PG-01026						
	FULL MARKET VALUE	2760,417					
***** 64.051-5-15 *****							
16	Cottage St						1- 94-14
64.051-5-15	311 Res vac land		Hospital 25210	8,800	8,800	8,800	8,800
Canton Potsdam Hospital	Potsdam 2 407402	8,800	VILLAGE TAXABLE VALUE			0	
50 Leroy St	2011sp100,000	8,800	COUNTY TAXABLE VALUE			0	
Potsdam, NY 13676-1786	X		TOWN TAXABLE VALUE			0	
	X		SCHOOL TAXABLE VALUE			0	
	FRNT 58.00 DPTH 165.00						
	EAST-0330736 NRTH-1704815						
	DEED BOOK 2011 PG-9894						
	FULL MARKET VALUE	9,167					

STATE OF NEW YORK
 COUNTY - St Lawrence
 TOWN - Potsdam
 VILLAGE - Potsdam
 SWIS - 407403

2 0 1 2 T E N T A T I V E A S S E S S M E N T R O L L
 WHOLLY EXEMPT SECTION OF THE ROLL - 8
 THESE ASSESSMENTS ARE ALSO USED FOR VILLAGE PURPOSES
 TAX MAP NUMBER SEQUENCE
 UNIFORM PERCENT OF VALUE IS 096.00
 UNIFORM PERCENT OF VALUE IS 096.00

PAGE 754
 VALUATION DATE-JUL 01, 2011
 TAXABLE STATUS DATE-MAR 01, 2012

TAX MAP PARCEL NUMBER	PROPERTY LOCATION & CLASS	ASSESSMENT	EXEMPTION CODE	VILLAGE	COUNTY	TOWN	SCHOOL	ACCOUNT NO.
CURRENT OWNERS NAME	SCHOOL DISTRICT	LAND	TAX DESCRIPTION	TAXABLE VALUE				
CURRENT OWNERS ADDRESS	PARCEL SIZE/GRID COORD	TOTAL	SPECIAL DISTRICTS					
***** 64.051-5-16 *****								
	14 Cottage St							1- 55-10
64.051-5-16	210 1 Family Res		Hospital	25210	61,200	61,200	61,200	61,200
Canton Potsdam Hospital	Potsdam 2 407402	10,100	VILLAGE TAXABLE VALUE					0
50 LeRoy St	2008sp200000	61,200	COUNTY TAXABLE VALUE					0
Potsdam, NY 13676-1786	X		TOWN TAXABLE VALUE					0
	X		SCHOOL TAXABLE VALUE					0
	FRNT 83.00 DPTH 165.00							
	EAST-0330667 NRTH-1704807							
	DEED BOOK 2008 PG-20709							
	FULL MARKET VALUE	63,750						
***** 64.051-5-17 *****								
	12 Cottage St							1- 2- 2
64.051-5-17	411 Apartment		Hospital	25210	58,400	58,400	58,400	58,400
Canton Potsdam Hospital	Potsdam 2 407402	20,900	VILLAGE TAXABLE VALUE					0
50 Leroy St	2004sp35000	58,400	COUNTY TAXABLE VALUE					0
Potsdam, NY 13676-1786	2008sp150000		TOWN TAXABLE VALUE					0
	X		SCHOOL TAXABLE VALUE					0
	FRNT 83.00 DPTH 99.00							
	EAST-0330579 NRTH-1704779							
	DEED BOOK 2008 PG-20920							
	FULL MARKET VALUE	60,833						
***** 64.051-5-18 *****								
	39 Waverly St							1- 88-11
64.051-5-18	210 1 Family Res		Hospital	25210	85,700	85,700	85,700	85,700
Canton Potsdam Hospital	Potsdam 2 407402	6,700	VILLAGE TAXABLE VALUE					0
50 LeRoy St	98sp24000	85,700	COUNTY TAXABLE VALUE					0
Potsdam, NY 13676-1786	2008sp117500		TOWN TAXABLE VALUE					0
	X		SCHOOL TAXABLE VALUE					0
	FRNT 66.00 DPTH 83.00							
	EAST-0330587 NRTH-1704866							
	DEED BOOK 2008 PG-20018							
	FULL MARKET VALUE	89,271						
***** 64.051-5-19 *****								
	41 Waverly St							1- 31-10
64.051-5-19	210 1 Family Res		Hospital	25210	80,100	80,100	80,100	80,100
Canton Potsdam Hospital	Potsdam 2 407402	9,700	VILLAGE TAXABLE VALUE					0
50 LeRoy St	2008sp80000	80,100	COUNTY TAXABLE VALUE					0
Potsdam, NY 13676-1786	86sp38500		TOWN TAXABLE VALUE					0
	X		SCHOOL TAXABLE VALUE					0
	FRNT 74.00 DPTH 165.00							
	EAST-0330618 NRTH-1704944							
	DEED BOOK 2008 PG-2317							
	FULL MARKET VALUE	83,438						

STATE OF NEW YORK
 COUNTY - St Lawrence
 TOWN - Potsdam
 VILLAGE - Potsdam
 SWIS - 407403

2 0 1 2 T E N T A T I V E A S S E S S M E N T R O L L
 WHOLLY EXEMPT SECTION OF THE ROLL - 8
 THESE ASSESSMENTS ARE ALSO USED FOR VILLAGE PURPOSES
 TAX MAP NUMBER SEQUENCE
 UNIFORM PERCENT OF VALUE IS 096.00
 UNIFORM PERCENT OF VALUE IS 096.00

PAGE 755
 VALUATION DATE-JUL 01, 2011
 TAXABLE STATUS DATE-MAR 01, 2012

TAX MAP PARCEL NUMBER	PROPERTY LOCATION & CLASS	ASSESSMENT	EXEMPTION CODE	VILLAGE	COUNTY	TOWN	SCHOOL
CURRENT OWNERS NAME	SCHOOL DISTRICT	LAND	TAX DESCRIPTION	TAXABLE VALUE			
CURRENT OWNERS ADDRESS	PARCEL SIZE/GRID COORD	TOTAL	SPECIAL DISTRICTS	ACCOUNT NO.			
***** 64.051-5-20 *****							
	43 Waverly St					1-	6-15
64.051-5-20	210 1 Family Res		Hospital 25210	90,000	90,000	90,000	90,000
Canton Potsdam Hospital	Potsdam 2 407402	9,700	VILLAGE TAXABLE VALUE		0		
50 LeRoy St	2005sp79000	90,000	COUNTY TAXABLE VALUE		0		
Potsdam, NY 13676-1786	84sp32000		TOWN TAXABLE VALUE		0		
	2008sp90000		SCHOOL TAXABLE VALUE		0		
	FRNT 74.00 DPTH 165.00						
	EAST-0330612 NRTH-1705011						
	DEED BOOK 2008 PG-1471						
	FULL MARKET VALUE	93,750					
***** 64.051-5-21 *****							
	43 1/2 Waverly St					1-	94- 5
64.051-5-21	210 1 Family Res		Hospital 25210	84,800	84,800	84,800	84,800
Canton Potsdam Hospital	Potsdam 2 407402	8,200	VILLAGE TAXABLE VALUE		0		
50 Leroy St	05/04sp75000	84,800	COUNTY TAXABLE VALUE		0		
Potsdam, NY 13676-1786	2008sp122500		TOWN TAXABLE VALUE		0		
	08/03sp63000		SCHOOL TAXABLE VALUE		0		
	FRNT 51.00 DPTH 165.00						
	EAST-0330615 NRTH-1705072						
	DEED BOOK 2008 PG-18210						
	FULL MARKET VALUE	88,333					
***** 64.051-5-24 *****							
	49 Waverly St					1-	91- 3
64.051-5-24	210 1 Family Res		Hospital 25210	92,500	92,500	92,500	92,500
Canton Potsdam Hospital	Potsdam 2 407402	10,100	VILLAGE TAXABLE VALUE		0		
50 LeRoy St	2009sp145000	92,500	COUNTY TAXABLE VALUE		0		
Potsdam, NY 13676-1786	2004sp18500		TOWN TAXABLE VALUE		0		
	X		SCHOOL TAXABLE VALUE		0		
	FRNT 83.00 DPTH 165.00						
	EAST-0330623 NRTH-1705307						
	DEED BOOK 2009 PG-3046						
	FULL MARKET VALUE	96,354					
***** 64.051-6-2 *****							
	15 Cottage St					1-	9- 9
64.051-6-2	210 1 Family Res		Hospital 25210	50,000	50,000	50,000	50,000
Canton Potsdam Hospital	Potsdam 2 407402	9,800	VILLAGE TAXABLE VALUE		0		
50 Leroy St	2008sp90000	50,000	COUNTY TAXABLE VALUE		0		
Potsdam, NY 13676-1786	X		TOWN TAXABLE VALUE		0		
	X		SCHOOL TAXABLE VALUE		0		
	FRNT 66.00 DPTH 198.00						
	EAST-0330720 NRTH-1704587						
	DEED BOOK 2008 PG-18895						
	FULL MARKET VALUE	52,083					

STATE OF NEW YORK
 COUNTY - St Lawrence
 TOWN - Potsdam
 VILLAGE - Potsdam
 SWIS - 407403

2 0 1 2 T E N T A T I V E A S S E S S M E N T R O L L
 WHOLLY EXEMPT SECTION OF THE ROLL - 8
 THESE ASSESSMENTS ARE ALSO USED FOR VILLAGE PURPOSES
 TAX MAP NUMBER SEQUENCE
 UNIFORM PERCENT OF VALUE IS 096.00
 UNIFORM PERCENT OF VALUE IS 096.00

PAGE 756
 VALUATION DATE-JUL 01, 2011
 TAXABLE STATUS DATE-MAR 01, 2012

TAX MAP PARCEL NUMBER	PROPERTY LOCATION & CLASS	ASSESSMENT	EXEMPTION CODE	VILLAGE	COUNTY	TOWN	SCHOOL
CURRENT OWNERS NAME	SCHOOL DISTRICT	LAND	TAX DESCRIPTION	TAXABLE VALUE			
CURRENT OWNERS ADDRESS	PARCEL SIZE/GRID COORD	TOTAL	SPECIAL DISTRICTS	ACCOUNT NO.			
***** 64.051-6-5 *****							
64.051-6-5	21 Cottage St						1- 58-18
Canton Potsdam Hospital	438 Parking lot		Hospital 25210	38,900	38,900	38,900	38,900
50 Leroy St	Potsdam 2 407402	25,700	VILLAGE TAXABLE VALUE		0		
Potsdam, NY 13676-1786	2008sp85000	38,900	COUNTY TAXABLE VALUE		0		
	X		TOWN TAXABLE VALUE		0		
	91sp32000		SCHOOL TAXABLE VALUE		0		
	FRNT 70.00 DPTH 198.00						
	EAST-0330927 NRTH-1704587						
	DEED BOOK 2008 PG-15244						
	FULL MARKET VALUE	40,521					
***** 64.051-6-6 *****							
64.051-6-6	23 Cottage St						1- 97-11
Canton Potsdam Hospital	438 Parking lot		Hospital 25210	37,200	37,200	37,200	37,200
50 Leroy St	Potsdam 2 407402	22,400	VILLAGE TAXABLE VALUE		0		
Potsdam, NY 13676-1786	2001sp58000	37,200	COUNTY TAXABLE VALUE		0		
	2008sp135000		TOWN TAXABLE VALUE		0		
	X		SCHOOL TAXABLE VALUE		0		
	FRNT 62.00 DPTH 165.00						
	EAST-0330998 NRTH-1704587						
	DEED BOOK 2009 PG-1479						
	FULL MARKET VALUE	38,750					
***** 64.051-6-9 *****							
64.051-6-9	44 Leroy St						1- 97- 9
Canton Potsdam Hospital	438 Parking lot		Hospital 25210	58,000	58,000	58,000	58,000
50 Leroy St	Potsdam 2 407402	29,000	VILLAGE TAXABLE VALUE		0		
Potsdam, NY 13676-1786	2008sp88000	58,000	COUNTY TAXABLE VALUE		0		
	X		TOWN TAXABLE VALUE		0		
	X		SCHOOL TAXABLE VALUE		0		
	FRNT 165.00 DPTH 116.00						
	EAST-0331213 NRTH-1704597						
	DEED BOOK 2008 PG-15298						
	FULL MARKET VALUE	60,417					

STATE OF NEW YORK
 COUNTY - St Lawrence
 TOWN - Potsdam
 VILLAGE - Potsdam
 SWIS - 407403

2 0 1 2 T E N T A T I V E A S S E S S M E N T R O L L
 WHOLLY EXEMPT SECTION OF THE ROLL - 8
 THESE ASSESSMENTS ARE ALSO USED FOR VILLAGE PURPOSES
 M A P S E C T I O N - 064
 S U B - S E C T I O N - 051
 UNIFORM PERCENT OF VALUE IS 096.00

PAGE 757
 VALUATION DATE-JUL 01, 2011
 TAXABLE STATUS DATE-MAR 01, 2012
 RPS150/V04/L015
 CURRENT DATE 4/25/2012

*** S P E C I A L D I S T R I C T S U M M A R Y ***

CODE	DISTRICT NAME	TOTAL PARCELS	EXTENSION TYPE	EXTENSION VALUE	AD VALOREM VALUE	EXEMPT AMOUNT	TAXABLE VALUE
------	---------------	---------------	----------------	-----------------	------------------	---------------	---------------

NO SPECIAL DISTRICTS AT THIS LEVEL

*** S C H O O L D I S T R I C T S U M M A R Y ***

CODE	DISTRICT NAME	TOTAL PARCELS	ASSESSED LAND	ASSESSED TOTAL	EXEMPT AMOUNT	TOTAL TAXABLE	STAR AMOUNT	STAR TAXABLE
407402	Potsdam 2	24	737,800	37470,700	37470,700			
	S U B - T O T A L	24	737,800	37470,700	37470,700			
	T O T A L	24	737,800	37470,700	37470,700			

*** S Y S T E M C O D E S S U M M A R Y ***

NO SYSTEM EXEMPTIONS AT THIS LEVEL

*** E X E M P T I O N S U M M A R Y ***

CODE	DESCRIPTION	TOTAL PARCELS	VILLAGE	COUNTY	TOWN	SCHOOL
13800	SCHOOL 408	4	19399,600	19399,600	19399,600	19399,600
25210	Hospital	19	17994,100	17994,100	17994,100	17994,100
25300	Other Non	1	77,000	77,000	77,000	77,000
	T O T A L	24	37470,700	37470,700	37470,700	37470,700

STATE OF NEW YORK
COUNTY - St Lawrence
TOWN - Potsdam
VILLAGE - Potsdam
SWIS - 407403

2 0 1 2 T E N T A T I V E A S S E S S M E N T R O L L
WHOLLY EXEMPT SECTION OF THE ROLL - 8
THESE ASSESSMENTS ARE ALSO USED FOR VILLAGE PURPOSES
M A P S E C T I O N - 064
S U B - S E C T I O N - 051
UNIFORM PERCENT OF VALUE IS 096.00

PAGE 758
VALUATION DATE-JUL 01, 2011
TAXABLE STATUS DATE-MAR 01, 2012
RPS150/V04/L015
CURRENT DATE 4/25/2012

*** G R A N D T O T A L S ***

ROLL SEC	DESCRIPTION	TOTAL PARCELS	ASSESSED LAND	ASSESSED TOTAL	TAXABLE VILLAGE	TAXABLE COUNTY	TAXABLE TOWN	TAXABLE SCHOOL	STAR TAXABLE
8	WHOLLY EXEMPT	24	737,800	37470,700					

STATE OF NEW YORK
 COUNTY - St Lawrence
 TOWN - Potsdam
 VILLAGE - Potsdam
 SWIS - 407403

2 0 1 2 T E N T A T I V E A S S E S S M E N T R O L L
 WHOLLY EXEMPT SECTION OF THE ROLL - 8
 THESE ASSESSMENTS ARE ALSO USED FOR VILLAGE PURPOSES
 TAX MAP NUMBER SEQUENCE
 UNIFORM PERCENT OF VALUE IS 096.00
 UNIFORM PERCENT OF VALUE IS 096.00

PAGE 759
 VALUATION DATE-JUL 01, 2011
 TAXABLE STATUS DATE-MAR 01, 2012

TAX MAP PARCEL NUMBER	PROPERTY LOCATION & CLASS	ASSESSMENT	EXEMPTION CODE	VILLAGE	COUNTY	TOWN	SCHOOL
CURRENT OWNERS NAME	SCHOOL DISTRICT	LAND	TAX DESCRIPTION	TAXABLE VALUE			
CURRENT OWNERS ADDRESS	PARCEL SIZE/GRID COORD	TOTAL	SPECIAL DISTRICTS	ACCOUNT NO.			
***** 64.052-1-1 *****							
64.052-1-1	74 Lawrence Ave 311 Res vac land		Educationa 25120	47,000	47,000	47,000	1- 19- 3. 1
Potsdam Building Blocks Day	Potsdam 2 407402	47,000	VILLAGE TAXABLE VALUE		0		
68 Lawrence Ave	X	47,000	COUNTY TAXABLE VALUE		0		
Potsdam, NY 13676	X		TOWN TAXABLE VALUE		0		
	X		SCHOOL TAXABLE VALUE		0		
	FRNT 215.00 DPTH						
	ACRES 29.60						
	EAST-0333617 NRTH-1705780						
	DEED BOOK 2010 PG-6258						
	FULL MARKET VALUE	48,958					
***** 64.052-1-14.2 *****							
64.052-1-14.2	45 Lawrence Ave 465 Prof. bldg.		Hospital 25210	1100,000	1100,000	1100,000	1100,000
Canton Potsdam Hospital Founda	Potsdam 2 407402	54,600	VILLAGE TAXABLE VALUE		0		
50 Leroy St	x	1100,000	COUNTY TAXABLE VALUE		0		
Potsdam, NY 13676-1786	x		TOWN TAXABLE VALUE		0		
	x		SCHOOL TAXABLE VALUE		0		
	ACRES 24.10						
	EAST-0333394 NRTH-1704136						
	DEED BOOK 2009 PG-8457						
	FULL MARKET VALUE	1145,833					

STATE OF NEW YORK
 COUNTY - St Lawrence
 TOWN - Potsdam
 VILLAGE - Potsdam
 SWIS - 407403

2 0 1 2 T E N T A T I V E A S S E S S M E N T R O L L
 WHOLLY EXEMPT SECTION OF THE ROLL - 8
 THESE ASSESSMENTS ARE ALSO USED FOR VILLAGE PURPOSES
 M A P S E C T I O N - 064
 S U B - S E C T I O N - 052
 UNIFORM PERCENT OF VALUE IS 096.00

PAGE 760
 VALUATION DATE-JUL 01, 2011
 TAXABLE STATUS DATE-MAR 01, 2012
 RPS150/V04/L015
 CURRENT DATE 4/25/2012

*** S P E C I A L D I S T R I C T S U M M A R Y ***

CODE	DISTRICT NAME	TOTAL PARCELS	EXTENSION TYPE	EXTENSION VALUE	AD VALOREM VALUE	EXEMPT AMOUNT	TAXABLE VALUE
------	---------------	---------------	----------------	-----------------	------------------	---------------	---------------

NO SPECIAL DISTRICTS AT THIS LEVEL

*** S C H O O L D I S T R I C T S U M M A R Y ***

CODE	DISTRICT NAME	TOTAL PARCELS	ASSESSED LAND	ASSESSED TOTAL	EXEMPT AMOUNT	TOTAL TAXABLE	STAR AMOUNT	STAR TAXABLE
407402	Potsdam 2	2	101,600	1147,000	1147,000			
	S U B - T O T A L	2	101,600	1147,000	1147,000			
	T O T A L	2	101,600	1147,000	1147,000			

*** S Y S T E M C O D E S S U M M A R Y ***

NO SYSTEM EXEMPTIONS AT THIS LEVEL

*** E X E M P T I O N S U M M A R Y ***

CODE	DESCRIPTION	TOTAL PARCELS	VILLAGE	COUNTY	TOWN	SCHOOL
25120	Educational	1	47,000	47,000	47,000	47,000
25210	Hospital	1	1100,000	1100,000	1100,000	1100,000
	T O T A L	2	1147,000	1147,000	1147,000	1147,000

STATE OF NEW YORK
COUNTY - St Lawrence
TOWN - Potsdam
VILLAGE - Potsdam
SWIS - 407403

2 0 1 2 T E N T A T I V E A S S E S S M E N T R O L L
WHOLLY EXEMPT SECTION OF THE ROLL - 8
THESE ASSESSMENTS ARE ALSO USED FOR VILLAGE PURPOSES
M A P S E C T I O N - 064
S U B - S E C T I O N - 052
UNIFORM PERCENT OF VALUE IS 096.00

PAGE 761
VALUATION DATE-JUL 01, 2011
TAXABLE STATUS DATE-MAR 01, 2012
RPS150/V04/L015
CURRENT DATE 4/25/2012

*** G R A N D T O T A L S ***

ROLL SEC	DESCRIPTION	TOTAL PARCELS	ASSESSED LAND	ASSESSED TOTAL	TAXABLE VILLAGE	TAXABLE COUNTY	TAXABLE TOWN	TAXABLE SCHOOL	STAR TAXABLE
8	WHOLLY EXEMPT	2	101,600	1147,000					

STATE OF NEW YORK
 COUNTY - St Lawrence
 TOWN - Potsdam
 VILLAGE - Potsdam
 SWIS - 407403

2 0 1 2 T E N T A T I V E A S S E S S M E N T R O L L
 WHOLLY EXEMPT SECTION OF THE ROLL - 8
 THESE ASSESSMENTS ARE ALSO USED FOR VILLAGE PURPOSES
 TAX MAP NUMBER SEQUENCE
 UNIFORM PERCENT OF VALUE IS 096.00
 UNIFORM PERCENT OF VALUE IS 096.00

PAGE 762
 VALUATION DATE-JUL 01, 2011
 TAXABLE STATUS DATE-MAR 01, 2012

TAX MAP PARCEL NUMBER	PROPERTY LOCATION & CLASS	ASSESSMENT	EXEMPTION CODE	VILLAGE	COUNTY	TOWN	SCHOOL
CURRENT OWNERS NAME	SCHOOL DISTRICT	LAND	TAX DESCRIPTION	TAXABLE VALUE			
CURRENT OWNERS ADDRESS	PARCEL SIZE/GRID COORD	TOTAL	SPECIAL DISTRICTS				ACCOUNT NO.
***** 64.057-1-17 *****							
64.057-1-17	7 Madrid Ave 311 Res vac land		New York S 12100	3,000	3,000	3,000	3,000
New York State	Potsdam 2 407402	3,000	VILLAGE TAXABLE VALUE		0		
Attn: Assoc. For Mentally Reta	x	3,000	COUNTY TAXABLE VALUE		0		
6 Commerce Ln	x		TOWN TAXABLE VALUE		0		
Canton, NY 13617	x		SCHOOL TAXABLE VALUE		0		
	FRNT 25.00 DPTH 418.00						
	ACRES 0.24 BANK9999998						
	EAST-0326314 NRTH-1703801						
	DEED BOOK 985 PG-00383						
	FULL MARKET VALUE	3,125					
***** 64.057-1-19.1 *****							
64.057-1-19.1	43,43 1/2 Pine St		Village Ow 13650	1500,000	1500,000	1500,000	8-307- 4 1500,000
Village Of Potsdam	Potsdam 2 407402	57,100	VILLAGE TAXABLE VALUE		0		
Civic Center	Re: Pine Street Arena &	1500,000	COUNTY TAXABLE VALUE		0		
2 Park St	& Sandstone Park Complex		TOWN TAXABLE VALUE		0		
PO Box 5168	x		SCHOOL TAXABLE VALUE		0		
Potsdam, NY 13676	ACRES 15.80						
	EAST-0327185 NRTH-1703293						
	DEED BOOK 800 PG-00083						
	FULL MARKET VALUE	1562,500					

STATE OF NEW YORK
 COUNTY - St Lawrence
 TOWN - Potsdam
 VILLAGE - Potsdam
 SWIS - 407403

2 0 1 2 T E N T A T I V E A S S E S S M E N T R O L L
 WHOLLY EXEMPT SECTION OF THE ROLL - 8
 THESE ASSESSMENTS ARE ALSO USED FOR VILLAGE PURPOSES
 M A P S E C T I O N - 064
 S U B - S E C T I O N - 057
 UNIFORM PERCENT OF VALUE IS 096.00

PAGE 763
 VALUATION DATE-JUL 01, 2011
 TAXABLE STATUS DATE-MAR 01, 2012
 RPS150/V04/L015
 CURRENT DATE 4/25/2012

*** S P E C I A L D I S T R I C T S U M M A R Y ***

CODE	DISTRICT NAME	TOTAL PARCELS	EXTENSION TYPE	EXTENSION VALUE	AD VALOREM VALUE	EXEMPT AMOUNT	TAXABLE VALUE
------	---------------	---------------	----------------	-----------------	------------------	---------------	---------------

NO SPECIAL DISTRICTS AT THIS LEVEL

*** S C H O O L D I S T R I C T S U M M A R Y ***

CODE	DISTRICT NAME	TOTAL PARCELS	ASSESSED LAND	ASSESSED TOTAL	EXEMPT AMOUNT	TOTAL TAXABLE	STAR AMOUNT	STAR TAXABLE
407402	Potsdam 2	2	60,100	1503,000	1503,000			
	S U B - T O T A L	2	60,100	1503,000	1503,000			
	T O T A L	2	60,100	1503,000	1503,000			

*** S Y S T E M C O D E S S U M M A R Y ***

NO SYSTEM EXEMPTIONS AT THIS LEVEL

*** E X E M P T I O N S U M M A R Y ***

CODE	DESCRIPTION	TOTAL PARCELS	VILLAGE	COUNTY	TOWN	SCHOOL
12100	New York S	1	3,000	3,000	3,000	3,000
13650	Village Ow	1	1500,000	1500,000	1500,000	1500,000
	T O T A L	2	1503,000	1503,000	1503,000	1503,000

STATE OF NEW YORK
 COUNTY - St Lawrence
 TOWN - Potsdam
 VILLAGE - Potsdam
 SWIS - 407403

2 0 1 2 T E N T A T I V E A S S E S S M E N T R O L L
 WHOLLY EXEMPT SECTION OF THE ROLL - 8
 THESE ASSESSMENTS ARE ALSO USED FOR VILLAGE PURPOSES
 M A P S E C T I O N - 064
 S U B - S E C T I O N - 057
 UNIFORM PERCENT OF VALUE IS 096.00

PAGE 764
 VALUATION DATE-JUL 01, 2011
 TAXABLE STATUS DATE-MAR 01, 2012
 RPS150/V04/L015
 CURRENT DATE 4/25/2012

*** G R A N D T O T A L S ***

ROLL SEC	DESCRIPTION	TOTAL PARCELS	ASSESSED LAND	ASSESSED TOTAL	TAXABLE VILLAGE	TAXABLE COUNTY	TAXABLE TOWN	TAXABLE SCHOOL	STAR TAXABLE
8	WHOLLY EXEMPT	2	60,100	1503,000					

STATE OF NEW YORK
 COUNTY - St Lawrence
 TOWN - Potsdam
 VILLAGE - Potsdam
 SWIS - 407403

2 0 1 2 T E N T A T I V E A S S E S S M E N T R O L L
 WHOLLY EXEMPT SECTION OF THE ROLL - 8
 THESE ASSESSMENTS ARE ALSO USED FOR VILLAGE PURPOSES
 TAX MAP NUMBER SEQUENCE
 UNIFORM PERCENT OF VALUE IS 096.00
 UNIFORM PERCENT OF VALUE IS 096.00

PAGE 765
 VALUATION DATE-JUL 01, 2011
 TAXABLE STATUS DATE-MAR 01, 2012

TAX MAP PARCEL NUMBER	PROPERTY LOCATION & CLASS	ASSESSMENT	EXEMPTION CODE	VILLAGE	COUNTY	TOWN	SCHOOL
CURRENT OWNERS NAME	SCHOOL DISTRICT	LAND	TAX DESCRIPTION	TAXABLE VALUE			
CURRENT OWNERS ADDRESS	PARCEL SIZE/GRID COORD	TOTAL	SPECIAL DISTRICTS				ACCOUNT NO.
***** 64.058-2-20 *****							
64.058-2-20	1 Maynard St 311 Res vac land		Village Ow 13650	2,500	2,500	2,500	1- 79- 2 2,500
Village Of Potsdam	Potsdam 2 407402	2,500	VILLAGE TAXABLE VALUE		0		
Civic Center	x	2,500	COUNTY TAXABLE VALUE		0		
2 Park St	x		TOWN TAXABLE VALUE		0		
PO Box 5168	50x51		SCHOOL TAXABLE VALUE		0		
Potsdam, NY 13676	FRNT 50.00 DPTH 51.00 EAST-0329221 NRTH-1703677 DEED BOOK 953 PG-00316 FULL MARKET VALUE	2,604					
***** 64.058-2-28 *****							
64.058-2-28	81 Market St 620 Religious		Religious 25110	250,000	250,000	250,000	8-311-10 250,000
Bethel-Temple	Potsdam 2 407402	22,900	VILLAGE TAXABLE VALUE		0		
81 Market St	x	250,000	COUNTY TAXABLE VALUE		0		
Potsdam, NY 13676	x 100x103 FRNT 100.00 DPTH 103.00 EAST-0329787 NRTH-1703627 DEED BOOK 549 PG-00374 FULL MARKET VALUE	260,417	TOWN TAXABLE VALUE SCHOOL TAXABLE VALUE		0 0		
***** 64.058-3-30 *****							
64.058-3-30	8 Willow St 483 Converted Re		Other Non 25300	58,800	58,800	58,800	1- 39- 8 58,800
Council Of Religious Concern	Potsdam 2 407402	13,300	VILLAGE TAXABLE VALUE		0		
8 Willow St	C.O.R.C. Store	58,800	COUNTY TAXABLE VALUE		0		
Potsdam, NY 13676	1085spl8500 FRNT 46.00 DPTH 83.00 EAST-0329563 NRTH-1702858 DEED BOOK 994 PG-00566 FULL MARKET VALUE	61,250	TOWN TAXABLE VALUE SCHOOL TAXABLE VALUE		0 0		
***** 64.058-4-23.1 *****							
64.058-4-23.1	15 1/2 Market St 438 Parking lot - WTRFNT		Village Ow 13650	13,100	13,100	13,100	8-306- 9 13,100
Village Of Potsdam	Potsdam 2 407402	11,700	VILLAGE TAXABLE VALUE		0		
Civic Center	x	13,100	COUNTY TAXABLE VALUE		0		
2 Park St	x		TOWN TAXABLE VALUE		0		
PO Box 5168	x		SCHOOL TAXABLE VALUE		0		
Potsdam, NY 13676	FRNT 27.00 DPTH 110.00 EAST-0329667 NRTH-1702170 FULL MARKET VALUE	13,646					

STATE OF NEW YORK
 COUNTY - St Lawrence
 TOWN - Potsdam
 VILLAGE - Potsdam
 SWIS - 407403

2 0 1 2 T E N T A T I V E A S S E S S M E N T R O L L
 WHOLLY EXEMPT SECTION OF THE ROLL - 8
 THESE ASSESSMENTS ARE ALSO USED FOR VILLAGE PURPOSES
 TAX MAP NUMBER SEQUENCE
 UNIFORM PERCENT OF VALUE IS 096.00
 UNIFORM PERCENT OF VALUE IS 096.00

PAGE 766
 VALUATION DATE-JUL 01, 2011
 TAXABLE STATUS DATE-MAR 01, 2012

TAX MAP PARCEL NUMBER	PROPERTY LOCATION & CLASS	ASSESSMENT	EXEMPTION CODE	VILLAGE	COUNTY	TOWN	SCHOOL
CURRENT OWNERS NAME	SCHOOL DISTRICT	LAND	TAX DESCRIPTION	TAXABLE VALUE			
CURRENT OWNERS ADDRESS	PARCEL SIZE/GRID COORD	TOTAL	SPECIAL DISTRICTS				ACCOUNT NO.
***** 64.058-4-31 *****							
	35 Market St						8-303-13
64.058-4-31	652 Govt bldgs		Town Owned 13500	135,100	135,100	135,100	135,100
Town Of Potsdam	Potsdam 2 407402	8,700	VILLAGE TAXABLE VALUE				0
35 Market St	Re: Town Office Building	135,100	COUNTY TAXABLE VALUE				0
Potsdam, NY 13676	(35-37 Market)		TOWN TAXABLE VALUE				0
	30x72		SCHOOL TAXABLE VALUE				0
	FRNT 35.00 DPTH 72.00						
	EAST-0329776 NRTH-1702353						
	DEED BOOK 797 PG-00452						
	FULL MARKET VALUE	140,729					
***** 64.058-4-32.1 *****							
	5 Raymond St						8-315- 9
64.058-4-32.1	822 Water supply - WTRFNT		Village Ow 13650	2000,000	2000,000	2000,000	2000,000
Village Of Potsdam	Potsdam 2 407402	37,700	VILLAGE TAXABLE VALUE				0
Civic Center	Re: Vill Water Treatment	2000,000	COUNTY TAXABLE VALUE				0
2 Park St	Electric Generation Facil		TOWN TAXABLE VALUE				0
PO Box 5168	FRNT 188.00 DPTH 197.00		SCHOOL TAXABLE VALUE				0
Potsdam, NY 13676	EAST-0329691 NRTH-1702263						
	DEED BOOK 886 PG-00489						
	FULL MARKET VALUE	2083,333					
***** 64.058-4-36.1 *****							
	Raymond St						8-306-12
64.058-4-36.1	590 Park - WTRFNT		Village Ow 13650	29,200	29,200	29,200	29,200
Village Of Potsdam	Potsdam 2 407402	29,200	VILLAGE TAXABLE VALUE				0
Civic Center	x	29,200	COUNTY TAXABLE VALUE				0
PO Box 5168	x		TOWN TAXABLE VALUE				0
Potsdam, NY 13676	120x725		SCHOOL TAXABLE VALUE				0
	FRNT 120.00 DPTH 725.00						
	ACRES 0.81						
	EAST-0329235 NRTH-1702324						
	DEED BOOK 508 PG-79						
	FULL MARKET VALUE	30,417					
***** 64.058-4-40.1 *****							
	14 Raymond St						8-306-10
64.058-4-40.1	438 Parking lot		Village Ow 13650	100,000	100,000	100,000	100,000
Village Of Potsdam	Potsdam 2 407402	33,200	VILLAGE TAXABLE VALUE				0
Civic Center	Re: Prime Commercial	100,000	COUNTY TAXABLE VALUE				0
2 Park St	Paved Parking Area		TOWN TAXABLE VALUE				0
PO Box 5168	242x156x171x100x70x274		SCHOOL TAXABLE VALUE				0
Potsdam, NY 13676	FRNT 242.00 DPTH 156.00						
	ACRES 1.00						
	EAST-0329473 NRTH-1702516						
	DEED BOOK 995 PG-00786						
	FULL MARKET VALUE	104,167					

STATE OF NEW YORK
 COUNTY - St Lawrence
 TOWN - Potsdam
 VILLAGE - Potsdam
 SWIS - 407403

2 0 1 2 T E N T A T I V E A S S E S S M E N T R O L L
 WHOLLY EXEMPT SECTION OF THE ROLL - 8
 THESE ASSESSMENTS ARE ALSO USED FOR VILLAGE PURPOSES
 TAX MAP NUMBER SEQUENCE
 UNIFORM PERCENT OF VALUE IS 096.00
 UNIFORM PERCENT OF VALUE IS 096.00

PAGE 767
 VALUATION DATE-JUL 01, 2011
 TAXABLE STATUS DATE-MAR 01, 2012

TAX MAP PARCEL NUMBER	PROPERTY LOCATION & CLASS	ASSESSMENT	EXEMPTION CODE	VILLAGE	COUNTY	TOWN	SCHOOL
CURRENT OWNERS NAME	SCHOOL DISTRICT	LAND	TAX DESCRIPTION	TAXABLE VALUE			
CURRENT OWNERS ADDRESS	PARCEL SIZE/GRID COORD	TOTAL	SPECIAL DISTRICTS	ACCOUNT NO.			
***** 64.058-4-51 *****							
3	Island St						8-306- 4
64.058-4-51	963 Municpl park - WTRFNT		Village Ow 13650	47,000	47,000	47,000	47,000
Village Of Potsdam	Potsdam 2 407402	47,000	VILLAGE TAXABLE VALUE		0		
Civic Center	x	47,000	COUNTY TAXABLE VALUE		0		
2 Park St	x		TOWN TAXABLE VALUE		0		
PO Box 5168	x		SCHOOL TAXABLE VALUE		0		
Potsdam, NY 13676	ACRES 1.00						
	EAST-0329224 NRTH-1701976						
	DEED BOOK 508 PG-00079						
	FULL MARKET VALUE	48,958					
***** 64.058-4-56 *****							
3	Elm St						8-110- 9
64.058-4-56	653 Govt pk lot		Village Ow 13650	106,000	106,000	106,000	106,000
Village Of Potsdam	Potsdam 2 407402	35,000	VILLAGE TAXABLE VALUE		0		
Civic Center	Re: Village Parking Area	106,000	COUNTY TAXABLE VALUE		0		
2 Park St	x		TOWN TAXABLE VALUE		0		
PO Box 5168	x		SCHOOL TAXABLE VALUE		0		
Potsdam, NY 13676	ACRES 1.10						
	EAST-0330159 NRTH-1702245						
	DEED BOOK 932 PG-00219						
	FULL MARKET VALUE	110,417					
***** 64.058-4-62 *****							
8	Elm St						8-110-12
64.058-4-62	653 Govt pk lot		Village Ow 13650	106,000	106,000	106,000	106,000
Village Of Potsdam	Potsdam 2 407402	39,900	VILLAGE TAXABLE VALUE		0		
Civic Center	x	106,000	COUNTY TAXABLE VALUE		0		
2 Park St	x		TOWN TAXABLE VALUE		0		
PO Box 5168	x		SCHOOL TAXABLE VALUE		0		
Potsdam, NY 13676	FRNT 249.00 DPTH						
	ACRES 1.10						
	EAST-0330223 NRTH-1702742						
	DEED BOOK 943 PG-00142						
	FULL MARKET VALUE	110,417					
***** 64.058-6-15.2 *****							
5	Mechanic St						
64.058-6-15.2	330 Vacant comm		Village Ow 13650	3,600	3,600	3,600	3,600
Village Of Potsdam	Potsdam 2 407402	3,600	VILLAGE TAXABLE VALUE		0		
Civic Center	x	3,600	COUNTY TAXABLE VALUE		0		
2 Park St	x		TOWN TAXABLE VALUE		0		
PO Box 5168	x		SCHOOL TAXABLE VALUE		0		
Potsdam, NY 13676	FRNT 60.00 DPTH 80.00						
	EAST-0327585 NRTH-1702738						
	DEED BOOK 1012 PG-00717						
	FULL MARKET VALUE	3,750					

STATE OF NEW YORK
 COUNTY - St Lawrence
 TOWN - Potsdam
 VILLAGE - Potsdam
 SWIS - 407403

2 0 1 2 T E N T A T I V E A S S E S S M E N T R O L L
 WHOLLY EXEMPT SECTION OF THE ROLL - 8
 THESE ASSESSMENTS ARE ALSO USED FOR VILLAGE PURPOSES
 M A P S E C T I O N - 064
 S U B - S E C T I O N - 058
 UNIFORM PERCENT OF VALUE IS 096.00

PAGE 768
 VALUATION DATE-JUL 01, 2011
 TAXABLE STATUS DATE-MAR 01, 2012
 RPS150/V04/L015
 CURRENT DATE 4/25/2012

*** S P E C I A L D I S T R I C T S U M M A R Y ***

CODE	DISTRICT NAME	TOTAL PARCELS	EXTENSION TYPE	EXTENSION VALUE	AD VALOREM VALUE	EXEMPT AMOUNT	TAXABLE VALUE
------	---------------	---------------	----------------	-----------------	------------------	---------------	---------------

NO SPECIAL DISTRICTS AT THIS LEVEL

*** S C H O O L D I S T R I C T S U M M A R Y ***

CODE	DISTRICT NAME	TOTAL PARCELS	ASSESSED LAND	ASSESSED TOTAL	EXEMPT AMOUNT	TOTAL TAXABLE	STAR AMOUNT	STAR TAXABLE
407402	Potsdam 2	12	284,700	2851,300	2851,300			
	S U B - T O T A L	12	284,700	2851,300	2851,300			
	T O T A L	12	284,700	2851,300	2851,300			

*** S Y S T E M C O D E S S U M M A R Y ***

NO SYSTEM EXEMPTIONS AT THIS LEVEL

*** E X E M P T I O N S U M M A R Y ***

CODE	DESCRIPTION	TOTAL PARCELS	VILLAGE	COUNTY	TOWN	SCHOOL
13500	Town Owned	1	135,100	135,100	135,100	135,100
13650	Village Ow	9	2407,400	2407,400	2407,400	2407,400
25110	Religious	1	250,000	250,000	250,000	250,000
25300	Other Non	1	58,800	58,800	58,800	58,800
	T O T A L	12	2851,300	2851,300	2851,300	2851,300

STATE OF NEW YORK
COUNTY - St Lawrence
TOWN - Potsdam
VILLAGE - Potsdam
SWIS - 407403

2 0 1 2 T E N T A T I V E A S S E S S M E N T R O L L
WHOLLY EXEMPT SECTION OF THE ROLL - 8
THESE ASSESSMENTS ARE ALSO USED FOR VILLAGE PURPOSES
M A P S E C T I O N - 064
S U B - S E C T I O N - 058
UNIFORM PERCENT OF VALUE IS 096.00

PAGE 769
VALUATION DATE-JUL 01, 2011
TAXABLE STATUS DATE-MAR 01, 2012
RPS150/V04/L015
CURRENT DATE 4/25/2012

*** G R A N D T O T A L S ***

ROLL SEC	DESCRIPTION	TOTAL PARCELS	ASSESSED LAND	ASSESSED TOTAL	TAXABLE VILLAGE	TAXABLE COUNTY	TAXABLE TOWN	TAXABLE SCHOOL	STAR TAXABLE
8	WHOLLY EXEMPT	12	284,700	2851,300					

STATE OF NEW YORK
 COUNTY - St Lawrence
 TOWN - Potsdam
 VILLAGE - Potsdam
 SWIS - 407403

2 0 1 2 T E N T A T I V E A S S E S S M E N T R O L L
 WHOLLY EXEMPT SECTION OF THE ROLL - 8
 THESE ASSESSMENTS ARE ALSO USED FOR VILLAGE PURPOSES
 TAX MAP NUMBER SEQUENCE
 UNIFORM PERCENT OF VALUE IS 096.00
 UNIFORM PERCENT OF VALUE IS 096.00

PAGE 770
 VALUATION DATE-JUL 01, 2011
 TAXABLE STATUS DATE-MAR 01, 2012

TAX MAP PARCEL NUMBER	PROPERTY LOCATION & CLASS	ASSESSMENT	EXEMPTION CODE	VILLAGE	COUNTY	TOWN	SCHOOL	ACCOUNT NO.
CURRENT OWNERS NAME	SCHOOL DISTRICT	LAND	TAX DESCRIPTION	TAXABLE VALUE				
CURRENT OWNERS ADDRESS	PARCEL SIZE/GRID COORD	TOTAL	SPECIAL DISTRICTS					
***** 64.059-4-9 *****								
64.059-4-9	24 Leroy St		Religious 25110	250,000	250,000	250,000	250,000	8-311- 9
First Baptist Church	620 Religious		VILLAGE TAXABLE VALUE		0			
24 Leroy St	Potsdam 2 407402	23,600	COUNTY TAXABLE VALUE		0			
Potsdam, NY 13676	x	250,000	TOWN TAXABLE VALUE		0			
	114xvar		SCHOOL TAXABLE VALUE		0			
	FRNT 114.00 DPTH 101.00							
	EAST-0331214 NRTH-1703472							
	FULL MARKET VALUE	260,417						
***** 64.059-4-10 *****								
64.059-4-10	22 Leroy St		Religious 25110	15,200	15,200	15,200	15,200	1- 98- 7
First Baptist Church	310 Res Vac		VILLAGE TAXABLE VALUE		0			
24 Leroy St	Potsdam 2 407402	15,200	COUNTY TAXABLE VALUE		0			
Potsdam, NY 13676	Church Parking lot	15,200	TOWN TAXABLE VALUE		0			
	X		SCHOOL TAXABLE VALUE		0			
	68x105x12x31x56x72							
	FRNT 68.00 DPTH 88.00							
	EAST-0331231 NRTH-1703383							
	DEED BOOK 2001 PG-1742							
	FULL MARKET VALUE	15,833						
***** 64.059-5-16 *****								
64.059-5-16	1 Leroy St		Village Ow 13650	27,000	27,000	27,000	27,000	
Village Of Potsdam	590 Park		VILLAGE TAXABLE VALUE		0			
Civic Center	Potsdam 2 407402	27,000	COUNTY TAXABLE VALUE		0			
2 Park St	Re: Cubley Memorial Park	27,000	TOWN TAXABLE VALUE		0			
PO Box 5168	x		SCHOOL TAXABLE VALUE		0			
Potsdam, NY 13676	x							
	FRNT 145.00 DPTH 170.00							
	EAST-0331368 NRTH-1702692							
	FULL MARKET VALUE	28,125						
***** 64.059-6-7 *****								
64.059-6-7	20 Lawrence Ave		Religious 25110	1000,000	1000,000	1000,000	1000,000	8-312-15
St Mary's Church	620 Religious		VILLAGE TAXABLE VALUE		0			
17 Lawrence Ave	Potsdam 2 407402	41,400	COUNTY TAXABLE VALUE		0			
Potsdam, NY 13676	Re: St. Mary's Church	1000,000	TOWN TAXABLE VALUE		0			
	x		SCHOOL TAXABLE VALUE		0			
	x							
	ACRES 3.00							
	EAST-0332009 NRTH-1703689							
	DEED BOOK 157A PG-00175							
	FULL MARKET VALUE	1041,667						

STATE OF NEW YORK
 COUNTY - St Lawrence
 TOWN - Potsdam
 VILLAGE - Potsdam
 SWIS - 407403

2 0 1 2 T E N T A T I V E A S S E S S M E N T R O L L
 WHOLLY EXEMPT SECTION OF THE ROLL - 8
 THESE ASSESSMENTS ARE ALSO USED FOR VILLAGE PURPOSES
 TAX MAP NUMBER SEQUENCE
 UNIFORM PERCENT OF VALUE IS 096.00
 UNIFORM PERCENT OF VALUE IS 096.00

PAGE 771
 VALUATION DATE-JUL 01, 2011
 TAXABLE STATUS DATE-MAR 01, 2012

TAX MAP PARCEL NUMBER	PROPERTY LOCATION & CLASS	ASSESSMENT	EXEMPTION CODE	VILLAGE	COUNTY	TOWN	SCHOOL
CURRENT OWNERS NAME	SCHOOL DISTRICT	LAND	TAX DESCRIPTION	TAXABLE VALUE			
CURRENT OWNERS ADDRESS	PARCEL SIZE/GRID COORD	TOTAL	SPECIAL DISTRICTS	ACCOUNT NO.			
***** 64.059-7-4 *****							
64.059-7-4	4 Sealy Dr 642 Health bldg Potsdam 2 407402	28,400	New York S 12100	180,000	180,000	180,000	1-31-1
New York State	x	180,000	VILLAGE TAXABLE VALUE		0		
Attn: Office of Mental Retarda	85sp73000		COUNTY TAXABLE VALUE		0		
2445 State Highway 30	190x66x170x135		TOWN TAXABLE VALUE		0		
Tupper Lake, NY 12986	FRNT 190.00 DPTH 88.00 BANK9999998		SCHOOL TAXABLE VALUE		0		
	EAST-0332942 NRTH-1703808						
	DEED BOOK 1065 PG-706						
	FULL MARKET VALUE	187,500					
***** 64.059-8-20.1 *****							
64.059-8-20.1	17 Lawrence Ave 620 Religious Potsdam 2 407402	39,900	Religious 25110	195,000	195,000	195,000	8-314-3
St Mary's Church	Re: St Marys Rectory	195,000	VILLAGE TAXABLE VALUE		0		
17 Lawrence Ave	x		COUNTY TAXABLE VALUE		0		
Potsdam, NY 13676	x		TOWN TAXABLE VALUE		0		
	ACRES 1.10		SCHOOL TAXABLE VALUE		0		
	EAST-0332269 NRTH-1703260						
	DEED BOOK 169C PG-01745						
	FULL MARKET VALUE	203,125					
***** 64.059-9-33.1 *****							
64.059-9-33.1	42 1/2 Elm St, 1/2 Lawrence Av 620 Religious Potsdam 2 407402	28,500	Religious 25110	350,000	350,000	350,000	8-313-11
First Presbyterian Church	Re: Classrooms & Offices	350,000	VILLAGE TAXABLE VALUE		0		
42 Elm St	x		COUNTY TAXABLE VALUE		0		
Potsdam, NY 13676	x		TOWN TAXABLE VALUE		0		
	133x103x85x66x60x104x165		SCHOOL TAXABLE VALUE		0		
	FRNT 133.00 DPTH 165.00						
	EAST-0331569 NRTH-1702542						
	FULL MARKET VALUE	364,583					
***** 64.059-9-34 *****							
64.059-9-34	42 Elm St 620 Religious Potsdam 2 407402	31,100	Religious 25110	1000,000	1000,000	1000,000	8-312-4
First Presbyterian Church	Re: Presbyterian Church	1000,000	VILLAGE TAXABLE VALUE		0		
42 Elm St	x		COUNTY TAXABLE VALUE		0		
Potsdam, NY 13676	x		TOWN TAXABLE VALUE		0		
	220x230x85x103		SCHOOL TAXABLE VALUE		0		
	FRNT 220.00 DPTH 103.00						
	EAST-0331428 NRTH-1702537						
	DEED BOOK 81A PG-00003						
	FULL MARKET VALUE	1041,667					

STATE OF NEW YORK
 COUNTY - St Lawrence
 TOWN - Potsdam
 VILLAGE - Potsdam
 SWIS - 407403

2 0 1 2 T E N T A T I V E A S S E S S M E N T R O L L
 WHOLLY EXEMPT SECTION OF THE ROLL - 8
 THESE ASSESSMENTS ARE ALSO USED FOR VILLAGE PURPOSES
 TAX MAP NUMBER SEQUENCE
 UNIFORM PERCENT OF VALUE IS 096.00
 UNIFORM PERCENT OF VALUE IS 096.00

PAGE 772
 VALUATION DATE-JUL 01, 2011
 TAXABLE STATUS DATE-MAR 01, 2012

TAX MAP PARCEL NUMBER	PROPERTY LOCATION & CLASS	ASSESSMENT	EXEMPTION CODE	VILLAGE	COUNTY	TOWN	SCHOOL
CURRENT OWNERS NAME	SCHOOL DISTRICT	LAND	TAX DESCRIPTION	TAXABLE VALUE			
CURRENT OWNERS ADDRESS	PARCEL SIZE/GRID COORD	TOTAL	SPECIAL DISTRICTS	ACCOUNT NO.			
***** 64.059-10-1./2 *****							
64.059-10-1./2	Cu/Main Bldg 467						8-308-10
Clarkson University	613 College/univ		Educationa 25120	465,200	465,200	465,200	465,200
Attn: Dir Fin Operations	Potsdam 2 407402	0	VILLAGE TAXABLE VALUE		0		
PO Box 5546	Re: Central Heating Plant	465,200	COUNTY TAXABLE VALUE		0		
Potsdam, NY 13699-5546	Bldg 467		TOWN TAXABLE VALUE		0		
	x		SCHOOL TAXABLE VALUE		0		
	ACRES 0.01						
	EAST-0331637 NRTH-1702219						
	FULL MARKET VALUE	484,583					
***** 64.059-10-2 *****							
64.059-10-2	56 Main St						8-300- 7
Clarkson University	613 College/univ		Educationa 25120	1974,300	1974,300	1974,300	1974,300
Attn: Dir Fin Operations	Potsdam 2 407402	43,600	VILLAGE TAXABLE VALUE		0		
PO Box 5546	Re: Congdon House-Dormito	1974,300	COUNTY TAXABLE VALUE		0		
Potsdam, NY 13699-5546	x		TOWN TAXABLE VALUE		0		
	x		SCHOOL TAXABLE VALUE		0		
	ACRES 1.70						
	EAST-0331628 NRTH-1702171						
	DEED BOOK 964 PG-00102						
	FULL MARKET VALUE	2056,563					
***** 64.059-10-3 *****							
64.059-10-3	49 Elm St						8-310- 4
Clarkson University	613 College/univ		Educationa 25120	266,000	266,000	266,000	266,000
Attn: Dir Fin Operations	Potsdam 2 407402	29,100	VILLAGE TAXABLE VALUE		0		
PO Box 5546	Re: U S Army Rotc	266,000	COUNTY TAXABLE VALUE		0		
Potsdam, NY 13699-5546	Trinity House Bldg 922		TOWN TAXABLE VALUE		0		
	109x167		SCHOOL TAXABLE VALUE		0		
	FRNT 109.00 DPTH 167.00						
	EAST-0331729 NRTH-1702288						
	FULL MARKET VALUE	277,083					
***** 64.059-10-21 *****							
64.059-10-21	72 Main St						1- 3- 4
Clarkson University	613 College/univ		Educationa 25120	162,000	162,000	162,000	162,000
Attn:Dir Fin Operations	Potsdam 2 407402	27,200	VILLAGE TAXABLE VALUE		0		
PO Box 5546	Re:Airforce Rotc	162,000	COUNTY TAXABLE VALUE		0		
Potsdam, NY 13699-5546	Anton House Bldg 792		TOWN TAXABLE VALUE		0		
	x		SCHOOL TAXABLE VALUE		0		
	FRNT 91.00 DPTH 165.00						
	EAST-0332063 NRTH-1702121						
	DEED BOOK 908 PG-01150						
	FULL MARKET VALUE	168,750					

STATE OF NEW YORK
 COUNTY - St Lawrence
 TOWN - Potsdam
 VILLAGE - Potsdam
 SWIS - 407403

2 0 1 2 T E N T A T I V E A S S E S S M E N T R O L L
 WHOLLY EXEMPT SECTION OF THE ROLL - 8
 THESE ASSESSMENTS ARE ALSO USED FOR VILLAGE PURPOSES
 TAX MAP NUMBER SEQUENCE
 UNIFORM PERCENT OF VALUE IS 096.00
 UNIFORM PERCENT OF VALUE IS 096.00

PAGE 773
 VALUATION DATE-JUL 01, 2011
 TAXABLE STATUS DATE-MAR 01, 2012

TAX MAP PARCEL NUMBER	PROPERTY LOCATION & CLASS	ASSESSMENT	EXEMPTION CODE	VILLAGE	COUNTY	TOWN	SCHOOL
CURRENT OWNERS NAME	SCHOOL DISTRICT	LAND	TAX DESCRIPTION	TAXABLE VALUE			
CURRENT OWNERS ADDRESS	PARCEL SIZE/GRID COORD	TOTAL	SPECIAL DISTRICTS	ACCOUNT NO.			
***** 64.059-10-24 *****							
	66,66 1/2 Main St						8-310- 7
64.059-10-24	613 College/univ		Educationa 25120	176,800	176,800	176,800	176,800
Clarkson University	Potsdam 2 407402	28,200	VILLAGE TAXABLE VALUE		0		
Attn: Dir Fin Operations	Re: Student Housing	176,800	COUNTY TAXABLE VALUE		0		
PO Box 5546	Craig House 1&2		TOWN TAXABLE VALUE		0		
Potsdam, NY 13699-5546	x		SCHOOL TAXABLE VALUE		0		
	FRNT 100.00 DPTH 165.00						
	EAST-0331834 NRTH-1702112						
	FULL MARKET VALUE	184,167					
***** 64.059-11-6 *****							
	19,21,23 Elm St						8-299- 1
64.059-11-6	652 Govt bldgs		US Governm 14100	700,000	700,000	700,000	700,000
United States Government	Potsdam 2 407402	31,100	VILLAGE TAXABLE VALUE		0		
21 Elm St	Re: Post Office	700,000	COUNTY TAXABLE VALUE		0		
Potsdam, NY 13676	x		TOWN TAXABLE VALUE		0		
	130x170		SCHOOL TAXABLE VALUE		0		
	FRNT 130.00 DPTH 170.00						
	EAST-0330456 NRTH-1702291						
	FULL MARKET VALUE	729,167					
***** 64.059-11-8.111 *****							
	29 Elm St						1- 32-10
64.059-11-8.111	653 Govt pk lot		Other Non 25300	65,000	65,000	65,000	65,000
Potsdam Rescue Squad Inc	Potsdam 2 407402	28,100	VILLAGE TAXABLE VALUE		0		
PO Box 700	97sp75000nv	65,000	COUNTY TAXABLE VALUE		0		
Potsdam, NY 13676	Resque Squad		TOWN TAXABLE VALUE		0		
	X		SCHOOL TAXABLE VALUE		0		
	FRNT 188.00 DPTH 165.00						
	EAST-0330822 NRTH-1702311						
	DEED BOOK 1110 PG-981						
	FULL MARKET VALUE	67,708					
***** 64.059-11-10.1 *****							
	2 Park St						8-305- 7
64.059-11-10.1	652 Govt bldgs		Village Ow 13650	1500,000	1500,000	1500,000	1500,000
Village Of Potsdam	Potsdam 2 407402	30,700	VILLAGE TAXABLE VALUE		0		
Civic Center	Re: Civic Center Complex	1500,000	COUNTY TAXABLE VALUE		0		
2 Park St	x		TOWN TAXABLE VALUE		0		
PO Box 5168	x		SCHOOL TAXABLE VALUE		0		
Potsdam, NY 13676	ACRES 0.50						
	EAST-0330953 NRTH-1702265						
	DEED BOOK 285 PG-00438						
	FULL MARKET VALUE	1562,500					

STATE OF NEW YORK
 COUNTY - St Lawrence
 TOWN - Potsdam
 VILLAGE - Potsdam
 SWIS - 407403

2 0 1 2 T E N T A T I V E A S S E S S M E N T R O L L
 WHOLLY EXEMPT SECTION OF THE ROLL - 8
 THESE ASSESSMENTS ARE ALSO USED FOR VILLAGE PURPOSES
 TAX MAP NUMBER SEQUENCE
 UNIFORM PERCENT OF VALUE IS 096.00
 UNIFORM PERCENT OF VALUE IS 096.00

PAGE 774
 VALUATION DATE-JUL 01, 2011
 TAXABLE STATUS DATE-MAR 01, 2012

TAX MAP PARCEL NUMBER	PROPERTY LOCATION & CLASS	ASSESSMENT	EXEMPTION CODE	VILLAGE	COUNTY	TOWN	SCHOOL
CURRENT OWNERS NAME	SCHOOL DISTRICT	LAND	TAX DESCRIPTION	TAXABLE VALUE			
CURRENT OWNERS ADDRESS	PARCEL SIZE/GRID COORD	TOTAL	SPECIAL DISTRICTS				ACCOUNT NO.
***** 64.059-11-11 *****							
	42 Main St						8-306- 6
64.059-11-11	662 Police/fire		Village Ow 13650	382,000	382,000	382,000	382,000
Village Of Potsdam	Potsdam 2 407402	27,300	VILLAGE TAXABLE VALUE		0		
Civic Center	Re: Fire Station	382,000	COUNTY TAXABLE VALUE		0		
2 Park St	x		TOWN TAXABLE VALUE		0		
PO Box 5168	137x120		SCHOOL TAXABLE VALUE		0		
Potsdam, NY 13676	FRNT 137.00 DPTH 120.00						
	EAST-0330938 NRTH-1702101						
	DEED BOOK 285 PG-00446						
	FULL MARKET VALUE	397,917					
***** 64.059-11-12.1 *****							
	40 Main St						8-306-13
64.059-11-12.1	653 Govt pk lot		Village Ow 13650	58,200	58,200	58,200	58,200
Village Of Potsdam	Potsdam 2 407402	28,200	VILLAGE TAXABLE VALUE		0		
Civic Center	Ref2001/11301	58,200	COUNTY TAXABLE VALUE		0		
2 Park St	x		TOWN TAXABLE VALUE		0		
PO Box 5168	100x165		SCHOOL TAXABLE VALUE		0		
Potsdam, NY 13676	FRNT 100.00 DPTH 165.00						
	EAST-0330848 NRTH-1702117						
	DEED BOOK 915 PG-00996						
	FULL MARKET VALUE	60,625					
***** 64.059-11-18 *****							
	28 Main St						8-313- 8
64.059-11-18	620 Religious		Religious 25110	150,000	150,000	150,000	150,000
First Methodist Church	Potsdam 2 407402	17,000	VILLAGE TAXABLE VALUE		0		
28 Main St	Re: Methodist Parsonage	150,000	COUNTY TAXABLE VALUE		0		
Potsdam, NY 13676	x		TOWN TAXABLE VALUE		0		
	42x165		SCHOOL TAXABLE VALUE		0		
	FRNT 42.00 DPTH 165.00						
	EAST-0330543 NRTH-1702130						
	DEED BOOK 57B PG-00131						
	FULL MARKET VALUE	156,250					
***** 64.059-11-19 *****							
	26 Main St						8-312- 3
64.059-11-19	620 Religious		Religious 25110	1000,000	1000,000	1000,000	1000,000
First Methodist Church	Potsdam 2 407402	30,800	VILLAGE TAXABLE VALUE		0		
28 Main St	First Methodist Church	1000,000	COUNTY TAXABLE VALUE		0		
Potsdam, NY 13676	x		TOWN TAXABLE VALUE		0		
	131x165		SCHOOL TAXABLE VALUE		0		
	FRNT 131.00 DPTH 165.00						
	EAST-0330455 NRTH-1702127						
	DEED BOOK 57B PG-00131						
	FULL MARKET VALUE	1041,667					

STATE OF NEW YORK
 COUNTY - St Lawrence
 TOWN - Potsdam
 VILLAGE - Potsdam
 SWIS - 407403

2 0 1 2 T E N T A T I V E A S S E S S M E N T R O L L
 WHOLLY EXEMPT SECTION OF THE ROLL - 8
 THESE ASSESSMENTS ARE ALSO USED FOR VILLAGE PURPOSES
 TAX MAP NUMBER SEQUENCE
 UNIFORM PERCENT OF VALUE IS 096.00
 UNIFORM PERCENT OF VALUE IS 096.00

PAGE 775
 VALUATION DATE-JUL 01, 2011
 TAXABLE STATUS DATE-MAR 01, 2012

TAX MAP PARCEL NUMBER	PROPERTY LOCATION & CLASS	ASSESSMENT	EXEMPTION CODE	VILLAGE	COUNTY	TOWN	SCHOOL
CURRENT OWNERS NAME	SCHOOL DISTRICT	LAND	TAX DESCRIPTION	TAXABLE VALUE			
CURRENT OWNERS ADDRESS	PARCEL SIZE/GRID COORD	TOTAL	SPECIAL DISTRICTS				ACCOUNT NO.
***** 64.059-11-25 *****							
64.059-11-25	2 Park St 681 Culture bldg		Village Ow 13650	250,000	250,000	250,000	250,000
Village Of Potsdam	Potsdam 2 407402	16,900	VILLAGE TAXABLE VALUE		0		
PO Box 5168	Potsdam Musuem	250,000	COUNTY TAXABLE VALUE		0		
Potsdam, NY 13676	x		TOWN TAXABLE VALUE		0		
	85x66		SCHOOL TAXABLE VALUE		0		
	FRNT 85.00 DPTH 66.00						
	EAST-0330974 NRTH-1702332						
	DEED BOOK 2008 PG-12261						
	FULL MARKET VALUE	260,417					
***** 64.059-12-16.1 *****							
64.059-12-16.1	28 Elm St 620 Religious		Religious 25110	250,000	250,000	250,000	8-311-13 250,000
Christian Science Church	Potsdam 2 407402	31,000	VILLAGE TAXABLE VALUE		0		
28 Elm St	Christian Science Church	250,000	COUNTY TAXABLE VALUE		0		
Potsdam, NY 13676	x		TOWN TAXABLE VALUE		0		
	99x195		SCHOOL TAXABLE VALUE		0		
	FRNT 99.00 DPTH 330.00						
	EAST-0330875 NRTH-1702647						
	DEED BOOK 394 PG-00026						
	FULL MARKET VALUE	260,417					
***** 64.059-12-20 *****							
64.059-12-20	18 Elm St 330 Vacant comm		Town Owned 13500	30,900	30,900	30,900	1- 32- 8 30,900
Town Of Potsdam	Potsdam 2 407402	30,900	VILLAGE TAXABLE VALUE		0		
35 Market St	2008sp35000	30,900	COUNTY TAXABLE VALUE		0		
Potsdam, NY 13676	2010sp60000		TOWN TAXABLE VALUE		0		
	99x316x60x14x39x330		SCHOOL TAXABLE VALUE		0		
	FRNT 99.00 DPTH 325.50						
	EAST-0330592 NRTH-1702647						
	DEED BOOK 2010 PG-3288						
	FULL MARKET VALUE	32,188					
***** 64.059-12-35.1 *****							
64.059-12-35.1	28 Munson St 411 Apartment		Sr Cit Ctr 28550	4200,000	4200,000	4200,000	8-112-10 4200,000
Potsdam Sandstone Senior Citiz	Potsdam 2 407402	250,000	VILLAGE TAXABLE VALUE		0		
28 Munson St	Re: Midtown Apartments	4200,000	COUNTY TAXABLE VALUE		0		
Potsdam, NY 13676	x		TOWN TAXABLE VALUE		0		
	x		SCHOOL TAXABLE VALUE		0		
	ACRES 2.50						
	EAST-0330715 NRTH-1702896						
	DEED BOOK 951 PG-00022						
	FULL MARKET VALUE	4375,000					

STATE OF NEW YORK
 COUNTY - St Lawrence
 TOWN - Potsdam
 VILLAGE - Potsdam
 SWIS - 407403

2 0 1 2 T E N T A T I V E A S S E S S M E N T R O L L
 WHOLLY EXEMPT SECTION OF THE ROLL - 8
 THESE ASSESSMENTS ARE ALSO USED FOR VILLAGE PURPOSES
 TAX MAP NUMBER SEQUENCE
 UNIFORM PERCENT OF VALUE IS 096.00
 UNIFORM PERCENT OF VALUE IS 096.00

PAGE 776
 VALUATION DATE-JUL 01, 2011
 TAXABLE STATUS DATE-MAR 01, 2012

TAX MAP PARCEL NUMBER	PROPERTY LOCATION & CLASS	ASSESSMENT	EXEMPTION CODE	VILLAGE	COUNTY	TOWN	SCHOOL
CURRENT OWNERS NAME	SCHOOL DISTRICT	LAND	TAX DESCRIPTION	TAXABLE VALUE			
CURRENT OWNERS ADDRESS	PARCEL SIZE/GRID COORD	TOTAL	SPECIAL DISTRICTS				ACCOUNT NO.
***** 64.059-13-12 *****							
64.059-13-12	6 Waverly St		Village Ow 13650	184,000	184,000	184,000	8-113-15
Village Of Potsdam	653 Govt pk lot	36,500	VILLAGE TAXABLE VALUE		0		
Civic Center	Potsdam 2 407402	184,000	COUNTY TAXABLE VALUE		0		
2 Park St	Re: Paved Parking Area		TOWN TAXABLE VALUE		0		
PO Box 5168	x		SCHOOL TAXABLE VALUE		0		
Potsdam, NY 13676	326x94						
	FRNT 326.00 DPTH 94.00						
	EAST-0330376 NRTH-1703056						
	DEED BOOK 943 PG-00130						
	FULL MARKET VALUE	191,667					

STATE OF NEW YORK
 COUNTY - St Lawrence
 TOWN - Potsdam
 VILLAGE - Potsdam
 SWIS - 407403

2 0 1 2 T E N T A T I V E A S S E S S M E N T R O L L
 WHOLLY EXEMPT SECTION OF THE ROLL - 8
 THESE ASSESSMENTS ARE ALSO USED FOR VILLAGE PURPOSES
 M A P S E C T I O N - 064
 S U B - S E C T I O N - 059
 UNIFORM PERCENT OF VALUE IS 096.00

PAGE 777
 VALUATION DATE-JUL 01, 2011
 TAXABLE STATUS DATE-MAR 01, 2012
 RPS150/V04/L015
 CURRENT DATE 4/25/2012

*** S P E C I A L D I S T R I C T S U M M A R Y ***

CODE	DISTRICT NAME	TOTAL PARCELS	EXTENSION TYPE	EXTENSION VALUE	AD VALOREM VALUE	EXEMPT AMOUNT	TAXABLE VALUE
------	---------------	---------------	----------------	-----------------	------------------	---------------	---------------

NO SPECIAL DISTRICTS AT THIS LEVEL

*** S C H O O L D I S T R I C T S U M M A R Y ***

CODE	DISTRICT NAME	TOTAL PARCELS	ASSESSED LAND	ASSESSED TOTAL	EXEMPT AMOUNT	TOTAL TAXABLE	STAR AMOUNT	STAR TAXABLE
407402	Potsdam 2	25	921,700	14831,600	14831,600			
	S U B - T O T A L	25	921,700	14831,600	14831,600			
	T O T A L	25	921,700	14831,600	14831,600			

*** S Y S T E M C O D E S S U M M A R Y ***

NO SYSTEM EXEMPTIONS AT THIS LEVEL

*** E X E M P T I O N S U M M A R Y ***

CODE	DESCRIPTION	TOTAL PARCELS	VILLAGE	COUNTY	TOWN	SCHOOL
12100	New York S	1	180,000	180,000	180,000	180,000
13500	Town Owned	1	30,900	30,900	30,900	30,900
13650	Village Ow	6	2401,200	2401,200	2401,200	2401,200
14100	US Governm	1	700,000	700,000	700,000	700,000
25110	Religious	9	4210,200	4210,200	4210,200	4210,200
25120	Educational	5	3044,300	3044,300	3044,300	3044,300
25300	Other Non	1	65,000	65,000	65,000	65,000
28550	Sr Cit Ctr	1	4200,000	4200,000	4200,000	4200,000
	T O T A L	25	14831,600	14831,600	14831,600	14831,600

STATE OF NEW YORK
 COUNTY - St Lawrence
 TOWN - Potsdam
 VILLAGE - Potsdam
 SWIS - 407403

2 0 1 2 T E N T A T I V E A S S E S S M E N T R O L L
 WHOLLY EXEMPT SECTION OF THE ROLL - 8
 THESE ASSESSMENTS ARE ALSO USED FOR VILLAGE PURPOSES
 M A P S E C T I O N - 064
 S U B - S E C T I O N - 059
 UNIFORM PERCENT OF VALUE IS 096.00

PAGE 778
 VALUATION DATE-JUL 01, 2011
 TAXABLE STATUS DATE-MAR 01, 2012
 RPS150/V04/L015
 CURRENT DATE 4/25/2012

*** G R A N D T O T A L S ***

ROLL SEC	DESCRIPTION	TOTAL PARCELS	ASSESSED LAND	ASSESSED TOTAL	TAXABLE VILLAGE	TAXABLE COUNTY	TAXABLE TOWN	TAXABLE SCHOOL	STAR TAXABLE
8	WHOLLY EXEMPT	25	921,700	14831,600					

STATE OF NEW YORK
 COUNTY - St Lawrence
 TOWN - Potsdam
 VILLAGE - Potsdam
 SWIS - 407403

2 0 1 2 T E N T A T I V E A S S E S S M E N T R O L L
 WHOLLY EXEMPT SECTION OF THE ROLL - 8
 THESE ASSESSMENTS ARE ALSO USED FOR VILLAGE PURPOSES
 TAX MAP NUMBER SEQUENCE
 UNIFORM PERCENT OF VALUE IS 096.00
 UNIFORM PERCENT OF VALUE IS 096.00

PAGE 779
 VALUATION DATE-JUL 01, 2011
 TAXABLE STATUS DATE-MAR 01, 2012

TAX MAP PARCEL NUMBER	PROPERTY LOCATION & CLASS	ASSESSMENT	EXEMPTION CODE	VILLAGE	COUNTY	TOWN	SCHOOL
CURRENT OWNERS NAME	SCHOOL DISTRICT	LAND	TAX DESCRIPTION	TAXABLE VALUE			
CURRENT OWNERS ADDRESS	PARCEL SIZE/GRID COORD	TOTAL	SPECIAL DISTRICTS				ACCOUNT NO.
***** 64.060-1-5 *****							
	33 Grant St						1- 28-12
64.060-1-5	620 Religious		Religious 25110	780,000	780,000	780,000	780,000
Koinoia Church	Potsdam 2 407402	43,100	VILLAGE TAXABLE VALUE		0		
33 Grant St	Re: Koinoia Church	780,000	COUNTY TAXABLE VALUE		0		
Potsdam, NY 13676	x		TOWN TAXABLE VALUE		0		
	x		SCHOOL TAXABLE VALUE		0		
	ACRES 4.90						
	EAST-0333548 NRTH-1703042						
	DEED BOOK 945 PG-00071						
	FULL MARKET VALUE	812,500					
***** 64.060-2-27.2 *****							
	110 Elm St						
64.060-2-27.2	620 Religious		Religious 25110	175,000	175,000	175,000	175,000
North American Islamic Trust	Potsdam 2 407402	40,900	VILLAGE TAXABLE VALUE		0		
110 Elm St	Worship Bldg.	175,000	COUNTY TAXABLE VALUE		0		
Potsdam, NY 13676-3300	x		TOWN TAXABLE VALUE		0		
	x		SCHOOL TAXABLE VALUE		0		
	ACRES 1.80						
	EAST-0335314 NRTH-1702673						
	DEED BOOK 1007 PG-00193						
	FULL MARKET VALUE	182,292					
***** 64.060-2-33 *****							
	Pioneer Dr						
64.060-2-33	340 Vacant indus		Village Ow 13650	297,100	297,100	297,100	297,100
Village Of Potsdam	Potsdam 2 407402	297,100	VILLAGE TAXABLE VALUE		0		
Civic Center	2000sp30000	297,100	COUNTY TAXABLE VALUE		0		
2 Park St	X		TOWN TAXABLE VALUE		0		
PO Box 5168	X		SCHOOL TAXABLE VALUE		0		
Potsdam, NY 13676	ACRES 18.90		EZ002 Empire Zone			0 TO C	
	EAST-3355681 NRTH-1703138		297,100 EX				
	DEED BOOK 2000 PG-9717						
	FULL MARKET VALUE	309,479					
***** 64.060-2-35 *****							
	6 Pioneer Dr						
64.060-2-35	449 Other Storag		Industrial 18020	666,900	666,900	666,900	666,900
St Lawrence County IDA	Potsdam 2 407402	144,700	VILLAGE TAXABLE VALUE		0		
80 State Highway 310 Suite6	x	666,900	COUNTY TAXABLE VALUE		0		
Canton, NY 13617	x		TOWN TAXABLE VALUE		0		
	x		SCHOOL TAXABLE VALUE		0		
	ACRES 2.30		EZ002 Empire Zone			666,900 TO C	
	EAST-0336001 NRTH-1703310						
	DEED BOOK 2006 PG-12322						
	FULL MARKET VALUE	694,688					

STATE OF NEW YORK
 COUNTY - St Lawrence
 TOWN - Potsdam
 VILLAGE - Potsdam
 SWIS - 407403

2 0 1 2 T E N T A T I V E A S S E S S M E N T R O L L
 WHOLLY EXEMPT SECTION OF THE ROLL - 8
 THESE ASSESSMENTS ARE ALSO USED FOR VILLAGE PURPOSES
 TAX MAP NUMBER SEQUENCE
 UNIFORM PERCENT OF VALUE IS 096.00
 UNIFORM PERCENT OF VALUE IS 096.00

PAGE 780
 VALUATION DATE-JUL 01, 2011
 TAXABLE STATUS DATE-MAR 01, 2012

TAX MAP PARCEL NUMBER	PROPERTY LOCATION & CLASS	ASSESSMENT	EXEMPTION CODE	VILLAGE	COUNTY	TOWN	SCHOOL
CURRENT OWNERS NAME	SCHOOL DISTRICT	LAND	TAX DESCRIPTION	TAXABLE VALUE			
CURRENT OWNERS ADDRESS	PARCEL SIZE/GRID COORD	TOTAL	SPECIAL DISTRICTS				ACCOUNT NO.
***** 64.060-3-1 *****							
64.060-3-1	9 Gilmore St		Religious 25110	750,000	750,000	750,000	8-312- 9
NY Dist The Assemblies Of God	620 Religious		VILLAGE TAXABLE VALUE				
Attn: Assemblies of God	Potsdam 2 407402	41,500	COUNTY TAXABLE VALUE				
PO Box 39	300x95x68x50x10x110x134	750,000	TOWN TAXABLE VALUE				
Liverpool, NY 13088	Assembly of God Church		SCHOOL TAXABLE VALUE				
	x						
	ACRES 2.90						
	EAST-0334093 NRTH-1702178						
	DEED BOOK 1046 PG-01019						
	FULL MARKET VALUE	781,250					

STATE OF NEW YORK
 COUNTY - St Lawrence
 TOWN - Potsdam
 VILLAGE - Potsdam
 SWIS - 407403

2 0 1 2 T E N T A T I V E A S S E S S M E N T R O L L
 WHOLLY EXEMPT SECTION OF THE ROLL - 8
 THESE ASSESSMENTS ARE ALSO USED FOR VILLAGE PURPOSES
 M A P S E C T I O N - 064
 S U B - S E C T I O N - 060
 UNIFORM PERCENT OF VALUE IS 096.00

PAGE 781
 VALUATION DATE-JUL 01, 2011
 TAXABLE STATUS DATE-MAR 01, 2012
 RPS150/V04/L015
 CURRENT DATE 4/25/2012

*** S P E C I A L D I S T R I C T S U M M A R Y ***

CODE	DISTRICT NAME	TOTAL PARCELS	EXTENSION TYPE	EXTENSION VALUE	AD VALOREM VALUE	EXEMPT AMOUNT	TAXABLE VALUE
EZ002	Empire Zone	2	TOTAL C		964,000	297,100	666,900

*** S C H O O L D I S T R I C T S U M M A R Y ***

CODE	DISTRICT NAME	TOTAL PARCELS	ASSESSED LAND	ASSESSED TOTAL	EXEMPT AMOUNT	TOTAL TAXABLE	STAR AMOUNT	STAR TAXABLE
407402	Potsdam 2	5	567,300	2669,000	2669,000			
	S U B - T O T A L	5	567,300	2669,000	2669,000			
	T O T A L	5	567,300	2669,000	2669,000			

*** S Y S T E M C O D E S S U M M A R Y ***

NO SYSTEM EXEMPTIONS AT THIS LEVEL

*** E X E M P T I O N S U M M A R Y ***

CODE	DESCRIPTION	TOTAL PARCELS	VILLAGE	COUNTY	TOWN	SCHOOL
13650	Village Ow	1	297,100	297,100	297,100	297,100
18020	Industrial	1	666,900	666,900	666,900	666,900
25110	Religious	3	1705,000	1705,000	1705,000	1705,000
	T O T A L	5	2669,000	2669,000	2669,000	2669,000

STATE OF NEW YORK
 COUNTY - St Lawrence
 TOWN - Potsdam
 VILLAGE - Potsdam
 SWIS - 407403

2 0 1 2 T E N T A T I V E A S S E S S M E N T R O L L
 WHOLLY EXEMPT SECTION OF THE ROLL - 8
 THESE ASSESSMENTS ARE ALSO USED FOR VILLAGE PURPOSES
 M A P S E C T I O N - 064
 S U B - S E C T I O N - 060
 UNIFORM PERCENT OF VALUE IS 096.00

PAGE 782
 VALUATION DATE-JUL 01, 2011
 TAXABLE STATUS DATE-MAR 01, 2012
 RPS150/V04/L015
 CURRENT DATE 4/25/2012

*** G R A N D T O T A L S ***

ROLL SEC	DESCRIPTION	TOTAL PARCELS	ASSESSED LAND	ASSESSED TOTAL	TAXABLE VILLAGE	TAXABLE COUNTY	TAXABLE TOWN	TAXABLE SCHOOL	STAR TAXABLE
8	WHOLLY EXEMPT	5	567,300	2669,000					

STATE OF NEW YORK
 COUNTY - St Lawrence
 TOWN - Potsdam
 VILLAGE - Potsdam
 SWIS - 407403

2 0 1 2 T E N T A T I V E A S S E S S M E N T R O L L
 WHOLLY EXEMPT SECTION OF THE ROLL - 8
 THESE ASSESSMENTS ARE ALSO USED FOR VILLAGE PURPOSES
 TAX MAP NUMBER SEQUENCE
 UNIFORM PERCENT OF VALUE IS 096.00
 UNIFORM PERCENT OF VALUE IS 096.00

PAGE 783
 VALUATION DATE-JUL 01, 2011
 TAXABLE STATUS DATE-MAR 01, 2012

TAX MAP PARCEL NUMBER	PROPERTY LOCATION & CLASS	ASSESSMENT	EXEMPTION CODE	VILLAGE	COUNTY	TOWN	SCHOOL
CURRENT OWNERS NAME	SCHOOL DISTRICT	LAND	TAX DESCRIPTION	TAXABLE VALUE			
CURRENT OWNERS ADDRESS	PARCEL SIZE/GRID COORD	TOTAL	SPECIAL DISTRICTS				ACCOUNT NO.
***** 64.065-1-9 *****							
64.065-1-9	Maple St 311 Res vac land		Educationa 25120	600	600	600	1-175-3 600
Clarkson University	Potsdam 2 407402	600	VILLAGE TAXABLE VALUE		0		
Attn: Dir Of Fin Operations	Bldg Assessed In Town	600	COUNTY TAXABLE VALUE		0		
PO Box 5546	X		TOWN TAXABLE VALUE		0		
Potsdam, NY 13699-5546	51'sx75'sx90's		SCHOOL TAXABLE VALUE		0		
	FRNT 51.00 DPTH 75.00						
	EAST-0325149 NRTH-1701488						
	DEED BOOK 1069 PG-691						
	FULL MARKET VALUE	625					
***** 64.065-1-10 *****							
64.065-1-10	Maple St 330 Vacant comm		Educationa 25120	2,000	2,000	2,000	1- 92- 3 2,000
Clarkson University	Potsdam 2 407402	2,000	VILLAGE TAXABLE VALUE		0		
8 Clarkson Ave	X	2,000	COUNTY TAXABLE VALUE		0		
Potsdam, NY 13676	X		TOWN TAXABLE VALUE		0		
	60x161x109x76		SCHOOL TAXABLE VALUE		0		
	FRNT 60.00 DPTH 160.00						
	EAST-0325197 NRTH-1701460						
	DEED BOOK 2010 PG-15134						
	FULL MARKET VALUE	2,083					
***** 64.065-1-13.2 *****							
64.065-1-13.2	130 Maple St 613 College/univ		Educationa 25120	426,200	426,200	426,200	426,200
Clarkson University	Potsdam 2 407402	146,700	VILLAGE TAXABLE VALUE		0		
Attn: Dir Of Fin Operations	x	426,200	COUNTY TAXABLE VALUE		0		
PO Box 5546	x		TOWN TAXABLE VALUE		0		
Potsdam, NY 13699-5546	x		SCHOOL TAXABLE VALUE		0		
	ACRES 2.40						
	EAST-0325473 NRTH-1701237						
	DEED BOOK 1002 PG-00903						
	FULL MARKET VALUE	443,958					
***** 64.065-3-1 *****							
64.065-3-1	132 Maple St 613 College/univ		Educationa 25120	181,100	181,100	181,100	181,100
Clarkson University	Potsdam 2 407402	181,100	VILLAGE TAXABLE VALUE		0		
Attn: Dir Fin Operations	x	181,100	COUNTY TAXABLE VALUE		0		
PO Box 5546	x		TOWN TAXABLE VALUE		0		
Potsdam, NY 13699-5546	x		SCHOOL TAXABLE VALUE		0		
	ACRES 8.50						
	EAST-0324967 NRTH-1700798						
	DEED BOOK 1002 PG-00903						
	FULL MARKET VALUE	188,646					

STATE OF NEW YORK
 COUNTY - St Lawrence
 TOWN - Potsdam
 VILLAGE - Potsdam
 SWIS - 407403

2 0 1 2 T E N T A T I V E A S S E S S M E N T R O L L
 WHOLLY EXEMPT SECTION OF THE ROLL - 8
 THESE ASSESSMENTS ARE ALSO USED FOR VILLAGE PURPOSES
 TAX MAP NUMBER SEQUENCE
 UNIFORM PERCENT OF VALUE IS 096.00
 UNIFORM PERCENT OF VALUE IS 096.00

PAGE 784
 VALUATION DATE-JUL 01, 2011
 TAXABLE STATUS DATE-MAR 01, 2012

TAX MAP PARCEL NUMBER	PROPERTY LOCATION & CLASS	ASSESSMENT	EXEMPTION CODE	VILLAGE	COUNTY	TOWN	SCHOOL
CURRENT OWNERS NAME	SCHOOL DISTRICT	LAND	TAX DESCRIPTION	TAXABLE VALUE			
CURRENT OWNERS ADDRESS	PARCEL SIZE/GRID COORD	TOTAL	SPECIAL DISTRICTS				ACCOUNT NO.
***** 64.065-3-2 *****							
64.065-3-2	Maple St 613 College/univ		Educationa 25120	230,100	230,100	230,100	230,100
Clarkson University	Potsdam 2 407402	230,100	VILLAGE TAXABLE VALUE				0
Attn: Dir Fin Operations	x	230,100	COUNTY TAXABLE VALUE				0
PO Box 5546	x		TOWN TAXABLE VALUE				0
Potsdam, NY 13699-5546	x		SCHOOL TAXABLE VALUE				0
	ACRES 13.40						
	EAST-0324418 NRTH-1701136						
	DEED BOOK 903 PG-00937						
	FULL MARKET VALUE	239,688					

STATE OF NEW YORK
 COUNTY - St Lawrence
 TOWN - Potsdam
 VILLAGE - Potsdam
 SWIS - 407403

2 0 1 2 T E N T A T I V E A S S E S S M E N T R O L L
 WHOLLY EXEMPT SECTION OF THE ROLL - 8
 THESE ASSESSMENTS ARE ALSO USED FOR VILLAGE PURPOSES
 M A P S E C T I O N - 064
 S U B - S E C T I O N - 065
 UNIFORM PERCENT OF VALUE IS 096.00

PAGE 785
 VALUATION DATE-JUL 01, 2011
 TAXABLE STATUS DATE-MAR 01, 2012
 RPS150/V04/L015
 CURRENT DATE 4/25/2012

*** S P E C I A L D I S T R I C T S U M M A R Y ***

CODE	DISTRICT NAME	TOTAL PARCELS	EXTENSION TYPE	EXTENSION VALUE	AD VALOREM VALUE	EXEMPT AMOUNT	TAXABLE VALUE
------	---------------	---------------	----------------	-----------------	------------------	---------------	---------------

NO SPECIAL DISTRICTS AT THIS LEVEL

*** S C H O O L D I S T R I C T S U M M A R Y ***

CODE	DISTRICT NAME	TOTAL PARCELS	ASSESSED LAND	ASSESSED TOTAL	EXEMPT AMOUNT	TOTAL TAXABLE	STAR AMOUNT	STAR TAXABLE
407402	Potsdam 2	5	560,500	840,000	840,000			
	S U B - T O T A L	5	560,500	840,000	840,000			
	T O T A L	5	560,500	840,000	840,000			

*** S Y S T E M C O D E S S U M M A R Y ***

NO SYSTEM EXEMPTIONS AT THIS LEVEL

*** E X E M P T I O N S U M M A R Y ***

CODE	DESCRIPTION	TOTAL PARCELS	VILLAGE	COUNTY	TOWN	SCHOOL
25120	Educationa	5	840,000	840,000	840,000	840,000
	T O T A L	5	840,000	840,000	840,000	840,000

*** G R A N D T O T A L S ***

ROLL SEC	DESCRIPTION	TOTAL PARCELS	ASSESSED LAND	ASSESSED TOTAL	TAXABLE VILLAGE	TAXABLE COUNTY	TAXABLE TOWN	TAXABLE SCHOOL	STAR TAXABLE
8	WHOLLY EXEMPT	5	560,500	840,000					

STATE OF NEW YORK
 COUNTY - St Lawrence
 TOWN - Potsdam
 VILLAGE - Potsdam
 SWIS - 407403

2 0 1 2 T E N T A T I V E A S S E S S M E N T R O L L
 WHOLLY EXEMPT SECTION OF THE ROLL - 8
 THESE ASSESSMENTS ARE ALSO USED FOR VILLAGE PURPOSES
 TAX MAP NUMBER SEQUENCE
 UNIFORM PERCENT OF VALUE IS 096.00
 UNIFORM PERCENT OF VALUE IS 096.00

PAGE 786
 VALUATION DATE-JUL 01, 2011
 TAXABLE STATUS DATE-MAR 01, 2012

TAX MAP PARCEL NUMBER	PROPERTY LOCATION & CLASS	ASSESSMENT	EXEMPTION CODE	VILLAGE	COUNTY	TOWN	SCHOOL
CURRENT OWNERS NAME	SCHOOL DISTRICT	LAND	TAX DESCRIPTION	TAXABLE VALUE			
CURRENT OWNERS ADDRESS	PARCEL SIZE/GRID COORD	TOTAL	SPECIAL DISTRICTS				ACCOUNT NO.
***** 64.066-1-15 *****							
64.066-1-15	Maple St 963 Municpl park		Village Ow 13650	11,600	11,600	11,600	11,600
Village Of Potsdam	Potsdam 2 407402	11,600	VILLAGE TAXABLE VALUE		0		
Civic Center	x	11,600	COUNTY TAXABLE VALUE		0		
2 Park St	x		TOWN TAXABLE VALUE		0		
PO Box 5168	x		SCHOOL TAXABLE VALUE		0		
Potsdam, NY 13676	ACRES 0.69						
	EAST-0327643 NRTH-1701645						
	DEED BOOK 2000 PG-24842						
	FULL MARKET VALUE	12,083					
***** 64.066-2-19.1 *****							
64.066-2-19.1	23 Maple St 340 Vacant indus - WTRFNT		Village Ow 13650	28,700	28,700	28,700	8-305-11 28,700
Village Of Potsdam	Potsdam 2 407402	28,700	VILLAGE TAXABLE VALUE		0		
Civic Center	Ref1080/977	28,700	COUNTY TAXABLE VALUE		0		
2 Park St	x		TOWN TAXABLE VALUE		0		
PO Box 5168	x		SCHOOL TAXABLE VALUE		0		
Potsdam, NY 13676	FRNT 75.00 DPTH 150.00						
	EAST-0328888 NRTH-1701651						
	DEED BOOK 508 PG-79						
	FULL MARKET VALUE	29,896					
***** 64.066-3-6 *****							
64.066-3-6	8 Maple St 620 Religious - WTRFNT		Religious 25110	1310,000	1310,000	1310,000	8-313- 3 1310,000
Trinity Episcopal Church	Potsdam 2 407402	48,300	VILLAGE TAXABLE VALUE		0		
8 Maple St	Trinirty Episcopal Church	1310,000	COUNTY TAXABLE VALUE		0		
Potsdam, NY 13676	x		TOWN TAXABLE VALUE		0		
	x		SCHOOL TAXABLE VALUE		0		
	ACRES 3.30						
	EAST-0329587 NRTH-1701544						
	DEED BOOK 31 PG-194						
	FULL MARKET VALUE	1364,583					
***** 64.066-3-8 *****							
64.066-3-8	19 Maple St 963 Municpl park - WTRFNT		New York S 12100	16,300	16,300	16,300	8- 95- 2 16,300
New York State	Potsdam 2 407402	16,300	VILLAGE TAXABLE VALUE		0		
Empire State Plz	Re: Memorial Park	16,300	COUNTY TAXABLE VALUE		0		
Albany, NY 12227	x		TOWN TAXABLE VALUE		0		
	x		SCHOOL TAXABLE VALUE		0		
	FRNT 144.00 DPTH 74.00						
	BANK9999998						
	EAST-0329314 NRTH-1701704						
	DEED BOOK 951 PG-00372						
	FULL MARKET VALUE	16,979					

STATE OF NEW YORK
 COUNTY - St Lawrence
 TOWN - Potsdam
 VILLAGE - Potsdam
 SWIS - 407403

2 0 1 2 T E N T A T I V E A S S E S S M E N T R O L L
 WHOLLY EXEMPT SECTION OF THE ROLL - 8
 THESE ASSESSMENTS ARE ALSO USED FOR VILLAGE PURPOSES
 TAX MAP NUMBER SEQUENCE
 UNIFORM PERCENT OF VALUE IS 096.00
 UNIFORM PERCENT OF VALUE IS 096.00

PAGE 787
 VALUATION DATE-JUL 01, 2011
 TAXABLE STATUS DATE-MAR 01, 2012

TAX MAP PARCEL NUMBER	PROPERTY LOCATION & CLASS	ASSESSMENT	EXEMPTION CODE	VILLAGE	COUNTY	TOWN	SCHOOL	ACCOUNT NO.
CURRENT OWNERS NAME	SCHOOL DISTRICT	LAND	TAX DESCRIPTION	TAXABLE VALUE				
CURRENT OWNERS ADDRESS	PARCEL SIZE/GRID COORD	TOTAL	SPECIAL DISTRICTS					
***** 64.066-3-9 *****								
64.066-3-9	1 Island St 963 Municpl park - WTRFNT		Village Ow 13650	37,900	37,900	37,900	37,900	1- 93-14
Village Of Potsdam	Potsdam 2 407402	37,900	VILLAGE TAXABLE VALUE		0			
Civic Center	Re: Fall Island Park	37,900	COUNTY TAXABLE VALUE		0			
2 Park St	x		TOWN TAXABLE VALUE		0			
PO Box 5168	131x120x75x135x146x39		SCHOOL TAXABLE VALUE		0			
Potsdam, NY 13676	FRNT 131.00 DPTH 195.00							
	EAST-0329287 NRTH-1701850							
	DEED BOOK 951 PG-01013							
	FULL MARKET VALUE	39,479						
***** 64.066-3-10 *****								
64.066-3-10	5 Island St 874 Elec-hydro - WTRFNT		Village Ow 13650	3013,200	3013,200	3013,200	3013,200	8-305-9
Village Of Potsdam	Potsdam 2 407402	13,200	VILLAGE TAXABLE VALUE		0			
Civic Center	Re: Hydro Dam 2008	3013,200	COUNTY TAXABLE VALUE		0			
2 Park St	Both Sides Fall Island		TOWN TAXABLE VALUE		0			
PO Box 5168	x		SCHOOL TAXABLE VALUE		0			
Potsdam, NY 13676	FRNT 30.00 DPTH 120.00							
	EAST-0329137 NRTH-1701759							
	DEED BOOK 508 PG-00079							
	FULL MARKET VALUE	3138,750						
***** 64.066-4-11.1 *****								
64.066-4-11.1	1,59 Clarkson Ave 613 College/univ - WTRFNT		Educationa 25120	4000,000	4000,000	4000,000	4000,000	8-308- 6
Clarkson University	Potsdam 2 407402	1823,700	VILLAGE TAXABLE VALUE		0			
Attn: Dir Fin Operations	Campus On Clarkson Ave	4000,000	COUNTY TAXABLE VALUE		0			
PO Box 5546	ACRES 170.10		TOWN TAXABLE VALUE		0			
Potsdam, NY 13676-5546	EAST-0328379 NRTH-1700519		SCHOOL TAXABLE VALUE		0			
	DEED BOOK 176B PG-01248							
	FULL MARKET VALUE	4166,667						
***** 64.066-4-11.1/2 *****								
64.066-4-11.1/2	Cu/hill Bldg 2 613 College/univ		Educationa 25120	3000,000	3000,000	3000,000	3000,000	8-309- 5
Clarkson University	Potsdam 2 407402	0	VILLAGE TAXABLE VALUE		0			
Attn: Dir Fin Operations	Re: Hamlin-Powers House	3000,000	COUNTY TAXABLE VALUE		0			
PO Box 5546	ACRES 0.01		TOWN TAXABLE VALUE		0			
Potsdam, NY 13699-5546	EAST-0327910 NRTH-1700760		SCHOOL TAXABLE VALUE		0			
	FULL MARKET VALUE	3125,000						
***** 64.066-4-11.1/3 *****								
64.066-4-11.1/3	Cu/hill Bldg 3 613 College/univ		Educationa 25120	4600,000	4600,000	4600,000	4600,000	8-309- 6
Clarkson University	Potsdam 2 407402	0	VILLAGE TAXABLE VALUE		0			
Attn: Dir Fin Operations	Brooks-Ross House Bldg 48	4600,000	COUNTY TAXABLE VALUE		0			
PO Box 5546	Cubley-Reynolds		TOWN TAXABLE VALUE		0			
Potsdam, NY 13699-5546	Resident Housing W/dining		SCHOOL TAXABLE VALUE		0			
	ACRES 0.01							
	EAST-0327910 NRTH-1700760							
	FULL MARKET VALUE	4791,667						

STATE OF NEW YORK
 COUNTY - St Lawrence
 TOWN - Potsdam
 VILLAGE - Potsdam
 SWIS - 407403

2 0 1 2 T E N T A T I V E A S S E S S M E N T R O L L
 WHOLLY EXEMPT SECTION OF THE ROLL - 8
 THESE ASSESSMENTS ARE ALSO USED FOR VILLAGE PURPOSES
 TAX MAP NUMBER SEQUENCE
 UNIFORM PERCENT OF VALUE IS 096.00
 UNIFORM PERCENT OF VALUE IS 096.00

PAGE 788
 VALUATION DATE-JUL 01, 2011
 TAXABLE STATUS DATE-MAR 01, 2012

TAX MAP PARCEL NUMBER	PROPERTY LOCATION & CLASS	ASSESSMENT	EXEMPTION CODE	VILLAGE	COUNTY	TOWN	SCHOOL
CURRENT OWNERS NAME	SCHOOL DISTRICT	LAND	TAX DESCRIPTION	TAXABLE VALUE			
CURRENT OWNERS ADDRESS	PARCEL SIZE/GRID COORD	TOTAL	SPECIAL DISTRICTS				ACCOUNT NO.
***** 64.066-4-11.1/5 *****							
64.066-4-11.1/5	Cu/hill Bldg 5						8-309-10
Clarkson University	613 College/univ		Educationa 25120	3000,000	3000,000	3000,000	3000,000
Attn: Dir Fin Operations	Potsdam 2 407402	0	VILLAGE TAXABLE VALUE				
PO Box 5546	Re: Moore House	3000,000	COUNTY TAXABLE VALUE				
Potsdam, NY 13699-5546	Platform Tennis Crt		TOWN TAXABLE VALUE				
	ACRES 0.01		SCHOOL TAXABLE VALUE				
	EAST-0327910 NRTH-1700760						
	FULL MARKET VALUE	3125,000					
***** 64.066-4-11.1/6 *****							
64.066-4-11.1/6	Cu/hill Bldg 6						8-309-11
Clarkson University	613 College/univ		Educationa 25120	349,000	349,000	349,000	349,000
Attn: Dir Fin Operations	Potsdam 2 407402	0	VILLAGE TAXABLE VALUE				
PO Box 5546	Re: Holcroft House	349,000	COUNTY TAXABLE VALUE				
Potsdam, NY 13699-5546	Freshman Admissions		TOWN TAXABLE VALUE				
	ACRES 0.01		SCHOOL TAXABLE VALUE				
	EAST-0327910 NRTH-1700760						
	FULL MARKET VALUE	363,542					
***** 64.066-4-11.1/7 *****							
64.066-4-11.1/7	Cu/hill Bldg 7						8-309-12
Clarkson University	613 College/univ		Educationa 25120	700,000	700,000	700,000	700,000
Attn: Dir Fin Operations	Potsdam 2 407402	0	VILLAGE TAXABLE VALUE				
PO Box 5546	Re: Riverside Apts Bldg 7	700,000	COUNTY TAXABLE VALUE				
Potsdam, NY 13699-5546	A&b&c&d		TOWN TAXABLE VALUE				
	ACRES 0.01		SCHOOL TAXABLE VALUE				
	EAST-0327910 NRTH-1700760						
	FULL MARKET VALUE	729,167					
***** 64.066-4-11.1/8 *****							
64.066-4-11.1/8	Cu/hill Bldg 8						8-309-13
Clarkson University	613 College/univ		Educationa 25120	192,500	192,500	192,500	192,500
Attn: Dir Fin Operations	Potsdam 2 407402	0	VILLAGE TAXABLE VALUE				
PO Box 5546	Re: Snell Field Granstnd	192,500	COUNTY TAXABLE VALUE				
Potsdam, NY 13699-5546	Tennis Court		TOWN TAXABLE VALUE				
	ACRES 0.01		SCHOOL TAXABLE VALUE				
	EAST-0327910 NRTH-1700760						
	FULL MARKET VALUE	200,521					
***** 64.066-4-11.1/10 *****							
64.066-4-11.1/10	Cu/hill Bldg 10						8-309-15
Clarkson University	613 College/univ		Educationa 25120	1150,000	1150,000	1150,000	1150,000
Attn: Dir Fin Operations	Potsdam 2 407402	0	VILLAGE TAXABLE VALUE				
PO Box 5546	Re: Alumni Gymnasium	1150,000	COUNTY TAXABLE VALUE				
Potsdam, NY 13699-5546	Bldg 465		TOWN TAXABLE VALUE				
	ACRES 0.01		SCHOOL TAXABLE VALUE				
	EAST-0327910 NRTH-1700760						
	FULL MARKET VALUE	1197,917					

STATE OF NEW YORK
 COUNTY - St Lawrence
 TOWN - Potsdam
 VILLAGE - Potsdam
 SWIS - 407403

2 0 1 2 T E N T A T I V E A S S E S S M E N T R O L L
 WHOLLY EXEMPT SECTION OF THE ROLL - 8
 THESE ASSESSMENTS ARE ALSO USED FOR VILLAGE PURPOSES
 TAX MAP NUMBER SEQUENCE
 UNIFORM PERCENT OF VALUE IS 096.00
 UNIFORM PERCENT OF VALUE IS 096.00

PAGE 789
 VALUATION DATE-JUL 01, 2011
 TAXABLE STATUS DATE-MAR 01, 2012

TAX MAP PARCEL NUMBER	PROPERTY LOCATION & CLASS	ASSESSMENT	EXEMPTION CODE	VILLAGE	COUNTY	TOWN	SCHOOL
CURRENT OWNERS NAME	SCHOOL DISTRICT	LAND	TAX DESCRIPTION	TAXABLE VALUE			
CURRENT OWNERS ADDRESS	PARCEL SIZE/GRID COORD	TOTAL	SPECIAL DISTRICTS	ACCOUNT NO.			
***** 64.066-4-11.1/11 *****							
64.066-4-11.1/11	Cu/hill Bldg 11 613 College/univ		Educationa 25120	2600,000	2600,000	2600,000	2600,000
Clarkson University	Potsdam 2 407402	0	VILLAGE TAXABLE VALUE		0		8-310- 1
Attn: Dir Fin Operations	Re: Walker Center	2600,000	COUNTY TAXABLE VALUE		0		2600,000
PO Box 5546	Zamboni Storage Garage		TOWN TAXABLE VALUE		0		
Potsdam, NY 13699-5546	ACRES 0.01		SCHOOL TAXABLE VALUE		0		
	EAST-0327910 NRTH-1700760						
	FULL MARKET VALUE	2708,333					
***** 64.066-4-11.1/12 *****							
64.066-4-11.1/12	Cu/hill Bldg 12 613 College/univ		Educationa 25120	410,000	410,000	410,000	410,000
Clarkson University	Potsdam 2 407402	0	VILLAGE TAXABLE VALUE		0		8-310- 2
Attn: Dir Fin Operations	Re: Woodstock Lodge/bldg	410,000	COUNTY TAXABLE VALUE		0		410,000
PO Box 5546	Gazebo Bldg 800B-		TOWN TAXABLE VALUE		0		
Potsdam, NY 13699-5546	Transfer Admissions		SCHOOL TAXABLE VALUE		0		
	ACRES 0.01						
	EAST-0327910 NRTH-1700760						
	FULL MARKET VALUE	427,083					
***** 64.066-4-11.1/13 *****							
64.066-4-11.1/13	Cu/hill Bldg 13 613 College/univ		Educationa 25120	138,000	138,000	138,000	138,000
Clarkson University	Potsdam 2 407402	0	VILLAGE TAXABLE VALUE		0		8-310- 3
Attn: Dir Fin Operations	Re: Student Auto Repair	138,000	COUNTY TAXABLE VALUE		0		
PO Box 5546	Bldg 600		TOWN TAXABLE VALUE		0		
Potsdam, NY 13699-5546	ACRES 0.01		SCHOOL TAXABLE VALUE		0		
	EAST-0327910 NRTH-1700760						
	FULL MARKET VALUE	143,750					
***** 64.066-4-11.1/14 *****							
64.066-4-11.1/14	Cu/hill Bldg 14 613 College/univ		Educationa 25120	13350,000	13350,000	13350,000	13350,000
Clarkson University	Potsdam 2 407402	0	VILLAGE TAXABLE VALUE		0		8-310- 9
Attn: Dir Fin Operations	Re: Science Cntr	13350,000	COUNTY TAXABLE VALUE		0		
PO Box 5546	Bldg 783		TOWN TAXABLE VALUE		0		
Potsdam, NY 13699-5546	ACRES 0.01		SCHOOL TAXABLE VALUE		0		
	EAST-0327910 NRTH-1700760						
	FULL MARKET VALUE	13906,250					
***** 64.066-4-11.1/15 *****							
64.066-4-11.1/15	Cu/hill Bldg 15 613 College/univ		Educationa 25120	5,200	5,200	5,200	5,200
Clarkson University	Potsdam 2 407402	0	VILLAGE TAXABLE VALUE		0		8-310-14
Attn: Dir Fin Operations	Re: Boat House Bldg 179	5,200	COUNTY TAXABLE VALUE		0		
PO Box 5546	ACRES 0.01		TOWN TAXABLE VALUE		0		
Potsdam, NY 13699-5546	EAST-0327910 NRTH-1700760		SCHOOL TAXABLE VALUE		0		
	FULL MARKET VALUE	5,417					

STATE OF NEW YORK
 COUNTY - St Lawrence
 TOWN - Potsdam
 VILLAGE - Potsdam
 SWIS - 407403

2 0 1 2 T E N T A T I V E A S S E S S M E N T R O L L
 WHOLLY EXEMPT SECTION OF THE ROLL - 8
 THESE ASSESSMENTS ARE ALSO USED FOR VILLAGE PURPOSES
 TAX MAP NUMBER SEQUENCE
 UNIFORM PERCENT OF VALUE IS 096.00
 UNIFORM PERCENT OF VALUE IS 096.00

PAGE 790
 VALUATION DATE-JUL 01, 2011
 TAXABLE STATUS DATE-MAR 01, 2012

TAX MAP PARCEL NUMBER	PROPERTY LOCATION & CLASS	ASSESSMENT	EXEMPTION CODE	VILLAGE	COUNTY	TOWN	SCHOOL
CURRENT OWNERS NAME	SCHOOL DISTRICT	LAND	TAX DESCRIPTION	TAXABLE VALUE			
CURRENT OWNERS ADDRESS	PARCEL SIZE/GRID COORD	TOTAL	SPECIAL DISTRICTS	ACCOUNT NO.			
***** 64.066-4-11.1/16 *****							
64.066-4-11.1/16	Cu/hill Bldg 16 613 College/univ		Educationa 25120	320,000	320,000	320,000	320,000
Clarkson University	Potsdam 2 407402	0	VILLAGE TAXABLE VALUE		0		8-310-18
Attn: Dir Fin Operations	Re: Computer/electronic/	320,000	COUNTY TAXABLE VALUE		0		320,000
PO Box 5546	Repair Shop/warehouse		TOWN TAXABLE VALUE		0		
Potsdam, NY 13699-5546	ACRES 0.01		SCHOOL TAXABLE VALUE		0		
	EAST-0327910 NRTH-1700760						
	FULL MARKET VALUE	333,333					
***** 64.066-4-11.1/18 *****							
64.066-4-11.1/18	Cu/hill Bldg 18 613 College/univ		Educationa 25120	3420,700	3420,700	3420,700	3420,700
Clarkson University	Potsdam 2 407402	0	VILLAGE TAXABLE VALUE		0		8-311- 1
Attn: Dir Fin Operations	Re: Price Hall/res/dining	3420,700	COUNTY TAXABLE VALUE		0		3420,700
PO Box 5546	Thomas/farrisee/ormsby/		TOWN TAXABLE VALUE		0		
Potsdam, NY 13699-5546	Newell Bldg 309		SCHOOL TAXABLE VALUE		0		
	ACRES 0.01						
	EAST-0327910 NRTH-1700760						
	FULL MARKET VALUE	3563,229					
***** 64.066-4-11.1/19 *****							
64.066-4-11.1/19	Cu/hill Bldg 19 613 College/univ		Educationa 25120	3500,000	3500,000	3500,000	3500,000
Clarkson University	Potsdam 2 407402	0	VILLAGE TAXABLE VALUE		0		8-311- 3
Attn: Dir Fin Operations	Re: Woodstock Village	3500,000	COUNTY TAXABLE VALUE		0		3500,000
PO Box 5546	Bld 1-10		TOWN TAXABLE VALUE		0		
Potsdam, NY 13699-5546	ACRES 0.01		SCHOOL TAXABLE VALUE		0		
	EAST-0327910 NRTH-1700760						
	FULL MARKET VALUE	3645,833					
***** 64.066-4-11.1/20 *****							
64.066-4-11.1/20	Cu/hill Bldg 20 613 College/univ		Educationa 25120	4400,000	4400,000	4400,000	4400,000
Clarkson University	Potsdam 2 407402	0	VILLAGE TAXABLE VALUE		0		8-311- 5
Attn: Dir Fin Operations	Graham Hall Res/dining	4400,000	COUNTY TAXABLE VALUE		0		4400,000
PO Box 5546	Wilson/vannote/olson &		TOWN TAXABLE VALUE		0		
Potsdam, NY 13699-5546	Donahue Bld 308 A,b,c,d		SCHOOL TAXABLE VALUE		0		
	ACRES 0.01						
	EAST-0327910 NRTH-1700760						
	FULL MARKET VALUE	4583,333					
***** 64.066-4-11.1/21 *****							
64.066-4-11.1/21	Cu/hill Bldg 21 613 College/univ		Educationa 25120	1000,000	1000,000	1000,000	1000,000
Clarkson University	Potsdam 2 407402	0	VILLAGE TAXABLE VALUE		0		8-311- 7
Attn: Dir Fin Operations	Re: Service Building Bldg	1000,000	COUNTY TAXABLE VALUE		0		1000,000
PO Box 5546	#803		TOWN TAXABLE VALUE		0		
Potsdam, NY 13699-5546	ACRES 0.01		SCHOOL TAXABLE VALUE		0		
	EAST-0327910 NRTH-1700760						
	FULL MARKET VALUE	1041,667					

STATE OF NEW YORK
 COUNTY - St Lawrence
 TOWN - Potsdam
 VILLAGE - Potsdam
 SWIS - 407403

2 0 1 2 T E N T A T I V E A S S E S S M E N T R O L L
 WHOLLY EXEMPT SECTION OF THE ROLL - 8
 THESE ASSESSMENTS ARE ALSO USED FOR VILLAGE PURPOSES
 TAX MAP NUMBER SEQUENCE
 UNIFORM PERCENT OF VALUE IS 096.00
 UNIFORM PERCENT OF VALUE IS 096.00

PAGE 791
 VALUATION DATE-JUL 01, 2011
 TAXABLE STATUS DATE-MAR 01, 2012

TAX MAP PARCEL NUMBER	PROPERTY LOCATION & CLASS	ASSESSMENT	EXEMPTION CODE	VILLAGE	COUNTY	TOWN	SCHOOL
CURRENT OWNERS NAME	SCHOOL DISTRICT	LAND	TAX DESCRIPTION	TAXABLE VALUE			
CURRENT OWNERS ADDRESS	PARCEL SIZE/GRID COORD	TOTAL	SPECIAL DISTRICTS	ACCOUNT NO.			
***** 64.066-4-11.1/22 *****							
64.066-4-11.1/22	Cu/hill Bldg 22 613 College/univ		Educationa 25120	6430,000	6430,000	6430,000	6430,000
Clarkson University	Potsdam 2 407402	0	VILLAGE TAXABLE VALUE		0		
Attn: Dir Fin Operations	Re: Ed. Resources Center	6430,000	COUNTY TAXABLE VALUE		0		
PO Box 5546	Bldg 196		TOWN TAXABLE VALUE		0		
Potsdam, NY 13699-5546	ACRES 0.01		SCHOOL TAXABLE VALUE		0		
	FULL MARKET VALUE	6697,917					
***** 64.066-4-11.1/23 *****							
64.066-4-11.1/23	Cu/hill Bldg 23 613 College/univ		Educationa 25120	6300,000	6300,000	6300,000	6300,000
Clarkson University	Potsdam 2 407402	0	VILLAGE TAXABLE VALUE		0		
Attn: Dir Fin Operations	Re:indoor Recreation/	6300,000	COUNTY TAXABLE VALUE		0		
PO Box 5546	Schuler Center-Bldg 466		TOWN TAXABLE VALUE		0		
Potsdam, NY 13699-5546	ACRES 0.01		SCHOOL TAXABLE VALUE		0		
	FULL MARKET VALUE	6562,500					
***** 64.066-4-11.1/24 *****							
64.066-4-11.1/24	Cu/hill Bldg 24 613 College/univ		Educationa 25120	318,000	318,000	318,000	318,000
Clarkson University	Potsdam 2 407402	0	VILLAGE TAXABLE VALUE		0		
Attn: Dir Fin Operations	Re: Cresent Apartments	318,000	COUNTY TAXABLE VALUE		0		
PO Box 5546	A&b Bldg 275		TOWN TAXABLE VALUE		0		
Potsdam, NY 13699-5546	ACRES 0.01		SCHOOL TAXABLE VALUE		0		
	FULL MARKET VALUE	331,250					
***** 64.066-4-11.1/25 *****							
64.066-4-11.1/25	Cu/hill Bldg 25 613 College/univ		Educationa 25120	2800,000	2800,000	2800,000	2800,000
Clarkson University	Potsdam 2 407402	0	VILLAGE TAXABLE VALUE		0		
Attn: Dir Fin Operations	Re: Town House Apartments	2800,000	COUNTY TAXABLE VALUE		0		
PO Box 5546	Bldg 802,802A,b,c,d		TOWN TAXABLE VALUE		0		
Potsdam, NY 13699-5546	[mtg N Y S]		SCHOOL TAXABLE VALUE		0		
	ACRES 0.01						
	FULL MARKET VALUE	2916,667					
***** 64.066-4-11.1/26 *****							
64.066-4-11.1/26	Cu/hill Bldg 26 613 College/univ		Educationa 25120	4000,000	4000,000	4000,000	4000,000
Clarkson University	Potsdam 2 407402	0	VILLAGE TAXABLE VALUE		0		
Attn: Dir Fin Operations	Research/ Engineering	4000,000	COUNTY TAXABLE VALUE		0		
PO Box 5546	Rowley Laboratories		TOWN TAXABLE VALUE		0		
Potsdam, NY 13699-5546	Bldg 801		SCHOOL TAXABLE VALUE		0		
	ACRES 0.01						
	FULL MARKET VALUE	4166,667					

STATE OF NEW YORK
 COUNTY - St Lawrence
 TOWN - Potsdam
 VILLAGE - Potsdam
 SWIS - 407403

2 0 1 2 T E N T A T I V E A S S E S S M E N T R O L L
 WHOLLY EXEMPT SECTION OF THE ROLL - 8
 THESE ASSESSMENTS ARE ALSO USED FOR VILLAGE PURPOSES
 TAX MAP NUMBER SEQUENCE
 UNIFORM PERCENT OF VALUE IS 096.00
 UNIFORM PERCENT OF VALUE IS 096.00

PAGE 792
 VALUATION DATE-JUL 01, 2011
 TAXABLE STATUS DATE-MAR 01, 2012

TAX MAP PARCEL NUMBER	PROPERTY LOCATION & CLASS	ASSESSMENT	EXEMPTION CODE	VILLAGE	COUNTY	TOWN	SCHOOL
CURRENT OWNERS NAME	SCHOOL DISTRICT	LAND	TAX DESCRIPTION	TAXABLE VALUE			
CURRENT OWNERS ADDRESS	PARCEL SIZE/GRID COORD	TOTAL	SPECIAL DISTRICTS	ACCOUNT NO.			
***** 64.066-4-11.1/27 *****							
64.066-4-11.1/27	Cu/hill Bldg 27 613 College/univ		Educationa 25120	21,000	21,000	21,000	21,000
Clarkson University	Potsdam 2 407402	0	VILLAGE TAXABLE VALUE		0		
Attn: Dir Fin Operations	Chemical/waste Disposal	21,000	COUNTY TAXABLE VALUE		0		
PO Box 5546	Facility Bldg 798		TOWN TAXABLE VALUE		0		
Potsdam, NY 13699-5546	ACRES 0.01		SCHOOL TAXABLE VALUE		0		
	FULL MARKET VALUE	21,875					
***** 64.066-4-11.1/31 *****							
64.066-4-11.1/31	Cu/hill Bldg 31 613 College/univ		Educationa 25120	25500,000	25500,000	25500,000	25500,000
Clarkson University	Potsdam 2 407402	0	VILLAGE TAXABLE VALUE		0		
Attn: Dir Fin Operations	Re: Center For Advanced	25500,000	COUNTY TAXABLE VALUE		0		
PO Box 5546	Material Processing (Camp		TOWN TAXABLE VALUE		0		
Potsdam, NY 13699-5546	Facility		SCHOOL TAXABLE VALUE		0		
	ACRES 0.01						
	FULL MARKET VALUE	26562,500					
***** 64.066-4-11.1/32 *****							
64.066-4-11.1/32	Cu/hill Bldg 32 613 College/univ		Educationa 25120	20,000	20,000	20,000	20,000
Clarkson University	Potsdam 2 407402	0	VILLAGE TAXABLE VALUE		0		
Attn: Dir Fin Operations	Bbq Shelter	20,000	COUNTY TAXABLE VALUE		0		
PO Box 5546	ACRES 0.01		TOWN TAXABLE VALUE		0		
Potsdam, NY 13699-5546	FULL MARKET VALUE	20,833	SCHOOL TAXABLE VALUE		0		
***** 64.066-4-11.1/33 *****							
64.066-4-11.1/33	Cu/Hill Bldg 33 613 College/univ		Educationa 25120	461,600	461,600	461,600	461,600
Clarkson University	Potsdam 2 407402	0	VILLAGE TAXABLE VALUE		0		
Attn: Dir Fin Operations	Outdoor Rec Lodge	461,600	COUNTY TAXABLE VALUE		0		
PO Box 5546	ACRES 0.01		TOWN TAXABLE VALUE		0		
Potsdam, NY 13699-5546	FULL MARKET VALUE	480,833	SCHOOL TAXABLE VALUE		0		
***** 64.066-4-11.1/34 *****							
64.066-4-11.1/34	Cu/Hill Bldg 34 613 College/univ		Educationa 25120	12000,000	12000,000	12000,000	12000,000
Clarkson University	Potsdam 2 407402	0	VILLAGE TAXABLE VALUE		0		
Attn: Dir Fin Operations	Burtrand H. Snell Hall	12000,000	COUNTY TAXABLE VALUE		0		
PO Box 5546	Hill Campus		TOWN TAXABLE VALUE		0		
Potsdam, NY 13699-5546	ACRES 0.01		SCHOOL TAXABLE VALUE		0		
	FULL MARKET VALUE	12500,000					
***** 64.066-4-11.1/35 *****							
64.066-4-11.1/35	8 Clarkson Ave 210 1 Family Res		Educationa 25120	2850,000	2850,000	2850,000	2850,000
Clarkson University	Potsdam 2 407402	0	VILLAGE TAXABLE VALUE		0		
Dir Fin Operations	President's House	2850,000	COUNTY TAXABLE VALUE		0		
PO Box 5546	ACRES 0.01		TOWN TAXABLE VALUE		0		
Potsdam, NY 13699-5546	FULL MARKET VALUE	2968,750	SCHOOL TAXABLE VALUE		0		

STATE OF NEW YORK
 COUNTY - St Lawrence
 TOWN - Potsdam
 VILLAGE - Potsdam
 SWIS - 407403

2 0 1 2 T E N T A T I V E A S S E S S M E N T R O L L
 WHOLLY EXEMPT SECTION OF THE ROLL - 8
 THESE ASSESSMENTS ARE ALSO USED FOR VILLAGE PURPOSES
 TAX MAP NUMBER SEQUENCE
 UNIFORM PERCENT OF VALUE IS 096.00
 UNIFORM PERCENT OF VALUE IS 096.00

PAGE 793
 VALUATION DATE-JUL 01, 2011
 TAXABLE STATUS DATE-MAR 01, 2012

TAX MAP PARCEL NUMBER	PROPERTY LOCATION & CLASS	ASSESSMENT	EXEMPTION CODE	VILLAGE	COUNTY	TOWN	SCHOOL
CURRENT OWNERS NAME	SCHOOL DISTRICT	LAND	TAX DESCRIPTION	TAXABLE VALUE			
CURRENT OWNERS ADDRESS	PARCEL SIZE/GRID COORD	TOTAL	SPECIAL DISTRICTS				ACCOUNT NO.
***** 64.066-5-2 *****							
	23 Main St						
64.066-5-2	653 Govt pk lot		Village Ow 13650	59,100	59,100	59,100	59,100
Village Of Potsdam	Potsdam 2 407402	35,500	VILLAGE TAXABLE VALUE		0		
Civic Center	Re: Paved Parking Area	59,100	COUNTY TAXABLE VALUE		0		
2 Park St	x		TOWN TAXABLE VALUE		0		
PO Box 5168	x		SCHOOL TAXABLE VALUE		0		
Potsdam, NY 13676	ACRES 1.10						
	EAST-0330262 NRTH-1701808						
	FULL MARKET VALUE	61,563					
***** 64.066-5-3 *****							
	31 Hamilton St						
64.066-5-3	350 Urban renewl		Village Ow 13650	27,900	27,900	27,900	27,900
Village Of Potsdam	Potsdam 2 407402	27,900	VILLAGE TAXABLE VALUE		0		
Civic Center	x	27,900	COUNTY TAXABLE VALUE		0		
2 Park St	x		TOWN TAXABLE VALUE		0		
PO Box 5168	x		SCHOOL TAXABLE VALUE		0		
Potsdam, NY 13676	FRNT 149.00 DPTH 183.00						
	EAST-0330255 NRTH-1701558						
	FULL MARKET VALUE	29,063					
***** 64.066-5-4 *****							
	3 Riverview Dr						8-306- 7
64.066-5-4	963 Municpl park - WTRFNT		Village Ow 13650	94,000	94,000	94,000	94,000
Village Of Potsdam	Potsdam 2 407402	88,000	VILLAGE TAXABLE VALUE		0		
Civic Center	Re: Ives Park	94,000	COUNTY TAXABLE VALUE		0		
2 Park St	580's Raquette River		TOWN TAXABLE VALUE		0		
PO Box 5168	Pavilion		SCHOOL TAXABLE VALUE		0		
Potsdam, NY 13676	ACRES 2.90						
	EAST-0330248 NRTH-1701174						
	DEED BOOK 279 PG-00014						
	FULL MARKET VALUE	97,917					

STATE OF NEW YORK
 COUNTY - St Lawrence
 TOWN - Potsdam
 VILLAGE - Potsdam
 SWIS - 407403

2 0 1 2 T E N T A T I V E A S S E S S M E N T R O L L
 WHOLLY EXEMPT SECTION OF THE ROLL - 8
 THESE ASSESSMENTS ARE ALSO USED FOR VILLAGE PURPOSES
 M A P S E C T I O N - 064
 S U B - S E C T I O N - 066
 UNIFORM PERCENT OF VALUE IS 096.00

PAGE 794
 VALUATION DATE-JUL 01, 2011
 TAXABLE STATUS DATE-MAR 01, 2012
 RPS150/V04/L015
 CURRENT DATE 4/25/2012

*** S P E C I A L D I S T R I C T S U M M A R Y ***

CODE	DISTRICT NAME	TOTAL PARCELS	EXTENSION TYPE	EXTENSION VALUE	AD VALOREM VALUE	EXEMPT AMOUNT	TAXABLE VALUE
------	---------------	---------------	----------------	-----------------	------------------	---------------	---------------

NO SPECIAL DISTRICTS AT THIS LEVEL

*** S C H O O L D I S T R I C T S U M M A R Y ***

CODE	DISTRICT NAME	TOTAL PARCELS	ASSESSED LAND	ASSESSED TOTAL	EXEMPT AMOUNT	TOTAL TAXABLE	STAR AMOUNT	STAR TAXABLE
407402	Potsdam 2	38	2131,100	111434,700	111434,700			
	S U B - T O T A L	38	2131,100	111434,700	111434,700			
	T O T A L	38	2131,100	111434,700	111434,700			

*** S Y S T E M C O D E S S U M M A R Y ***

NO SYSTEM EXEMPTIONS AT THIS LEVEL

*** E X E M P T I O N S U M M A R Y ***

CODE	DESCRIPTION	TOTAL PARCELS	VILLAGE	COUNTY	TOWN	SCHOOL
12100	New York S	1	16,300	16,300	16,300	16,300
13650	Village Ow	7	3272,400	3272,400	3272,400	3272,400
25110	Religious	1	1310,000	1310,000	1310,000	1310,000
25120	Educational	29	106836,000	106836,000	106836,000	106836,000
	T O T A L	38	111434,700	111434,700	111434,700	111434,700

STATE OF NEW YORK
 COUNTY - St Lawrence
 TOWN - Potsdam
 VILLAGE - Potsdam
 SWIS - 407403

2 0 1 2 T E N T A T I V E A S S E S S M E N T R O L L
 WHOLLY EXEMPT SECTION OF THE ROLL - 8
 THESE ASSESSMENTS ARE ALSO USED FOR VILLAGE PURPOSES
 M A P S E C T I O N - 064
 S U B - S E C T I O N - 066
 UNIFORM PERCENT OF VALUE IS 096.00

PAGE 795
 VALUATION DATE-JUL 01, 2011
 TAXABLE STATUS DATE-MAR 01, 2012
 RPS150/V04/L015
 CURRENT DATE 4/25/2012

*** G R A N D T O T A L S ***

ROLL SEC	DESCRIPTION	TOTAL PARCELS	ASSESSED LAND	ASSESSED TOTAL	TAXABLE VILLAGE	TAXABLE COUNTY	TAXABLE TOWN	TAXABLE SCHOOL	STAR TAXABLE
8	WHOLLY EXEMPT	38	2131,100	111434,700					

STATE OF NEW YORK
 COUNTY - St Lawrence
 TOWN - Potsdam
 VILLAGE - Potsdam
 SWIS - 407403

2 0 1 2 T E N T A T I V E A S S E S S M E N T R O L L
 WHOLLY EXEMPT SECTION OF THE ROLL - 8
 THESE ASSESSMENTS ARE ALSO USED FOR VILLAGE PURPOSES
 TAX MAP NUMBER SEQUENCE
 UNIFORM PERCENT OF VALUE IS 096.00
 UNIFORM PERCENT OF VALUE IS 096.00

PAGE 796
 VALUATION DATE-JUL 01, 2011
 TAXABLE STATUS DATE-MAR 01, 2012

TAX MAP PARCEL NUMBER	PROPERTY LOCATION & CLASS	ASSESSMENT	EXEMPTION CODE	VILLAGE	COUNTY	TOWN	SCHOOL
CURRENT OWNERS NAME	SCHOOL DISTRICT	LAND	TAX DESCRIPTION	TAXABLE VALUE			
CURRENT OWNERS ADDRESS	PARCEL SIZE/GRID COORD	TOTAL	SPECIAL DISTRICTS	ACCOUNT NO.			
***** 64.067-1-25 *****							
39,41 Main St							8-314- 2
64.067-1-25	620 Religious		Religious 25110	200,000	200,000	200,000	200,000
Christian Fellowship Center of	Potsdam 2 407402	34,200	VILLAGE TAXABLE VALUE		0		
New York Inc.	Re: Newman Center Buildin	200,000	COUNTY TAXABLE VALUE		0		
3663 Century Route 14	x		TOWN TAXABLE VALUE		0		
Madrid, NY 13660	145xvar		SCHOOL TAXABLE VALUE		0		
	FRNT 139.00 DPTH 279.00						
	EAST-0330953 NRTH-1701819						
	DEED BOOK 2011 PG-1602						
	FULL MARKET VALUE	208,333					
***** 64.067-1-52 *****							
29 Hamilton St							
64.067-1-52	350 Urban renewl		Village Ow 13650	21,800	21,800	21,800	21,800
Village Of Potsdam	Potsdam 2 407402	21,800	VILLAGE TAXABLE VALUE		0		
Civic Center	x	21,800	COUNTY TAXABLE VALUE		0		
2 Park St	x		TOWN TAXABLE VALUE		0		
PO Box 5168	95x150x93x130		SCHOOL TAXABLE VALUE		0		
Potsdam, NY 13676	FRNT 95.00 DPTH 140.00						
	EAST-0330120 NRTH-1701330						
	FULL MARKET VALUE	22,708					
***** 64.067-3-1 *****							
Main St							8-308- 5
64.067-3-1	613 College/univ		Educationa 25120	200,000	200,000	200,000	200,000
Clarkson University	Potsdam 2 407402	200,000	VILLAGE TAXABLE VALUE		0		
Attn: Dir Fin Operations	Re: Main Street Campus	200,000	COUNTY TAXABLE VALUE		0		
PO Box 5546	(land Only)		TOWN TAXABLE VALUE		0		
Potsdam, NY 13699-5546	x		SCHOOL TAXABLE VALUE		0		
	ACRES 6.90						
	EAST-0331639 NRTH-1701765						
	DEED BOOK 833 PG-00284						
	FULL MARKET VALUE	208,333					
***** 64.067-3-1./3 *****							
67 Main St							8-308-13
64.067-3-1./3	613 College/univ		Educationa 25120	918,000	918,000	918,000	918,000
Clarkson University	Potsdam 2 407402	0	VILLAGE TAXABLE VALUE		0		
Attn: Dir Fin Operations	Re: Damon Hall Bldg 665	918,000	COUNTY TAXABLE VALUE		0		
PO Box 5546	Ralph Shepard Damon Hall		TOWN TAXABLE VALUE		0		
Potsdam, NY 13699-5546	ACRES 0.01		SCHOOL TAXABLE VALUE		0		
	FULL MARKET VALUE	956,250					
***** 64.067-3-1./4 *****							
10 Pierrepont Ave							8-308-14
64.067-3-1./4	613 College/univ		Educationa 25120	368,800	368,800	368,800	368,800
Clarkson University	Potsdam 2 407402	0	VILLAGE TAXABLE VALUE		0		
Attn: Dir Fin Operations	Re: Liberal Studies Cnt	368,800	COUNTY TAXABLE VALUE		0		
PO Box 5546	Bldg 195		TOWN TAXABLE VALUE		0		
Potsdam, NY 13699-5546	10 Pierrepont Ave		SCHOOL TAXABLE VALUE		0		
	ACRES 0.01						
	FULL MARKET VALUE	384,167					

STATE OF NEW YORK
 COUNTY - St Lawrence
 TOWN - Potsdam
 VILLAGE - Potsdam
 SWIS - 407403

2 0 1 2 T E N T A T I V E A S S E S S M E N T R O L L
 WHOLLY EXEMPT SECTION OF THE ROLL - 8
 THESE ASSESSMENTS ARE ALSO USED FOR VILLAGE PURPOSES
 TAX MAP NUMBER SEQUENCE
 UNIFORM PERCENT OF VALUE IS 096.00
 UNIFORM PERCENT OF VALUE IS 096.00

PAGE 797
 VALUATION DATE-JUL 01, 2011
 TAXABLE STATUS DATE-MAR 01, 2012

TAX MAP PARCEL NUMBER	PROPERTY LOCATION & CLASS	ASSESSMENT	EXEMPTION CODE	VILLAGE	COUNTY	TOWN	SCHOOL
CURRENT OWNERS NAME	SCHOOL DISTRICT	LAND	TAX DESCRIPTION	TAXABLE VALUE			
CURRENT OWNERS ADDRESS	PARCEL SIZE/GRID COORD	TOTAL	SPECIAL DISTRICTS				ACCOUNT NO.
***** 64.067-3-1.78 *****							
64.067-3-1.78	55 Main St						8-308- 9
Clarkson University	613 College/univ		Educationa 25120	1217,500	1217,500	1217,500	1217,500
Attn: Dir Fin Operations	Potsdam 2 407402	0	VILLAGE TAXABLE VALUE				
PO Box 5546	Re: Old Main Bldg 595	1217,500	COUNTY TAXABLE VALUE				
Potsdam, NY 13699-5546	Clarkson Memorial		TOWN TAXABLE VALUE				
	ACRES 0.01		SCHOOL TAXABLE VALUE				
	FULL MARKET VALUE	1268,229					
***** 64.067-3-2 *****							
64.067-3-2	71 Main St						1- 38- 6
Clarkson University	613 College/univ		Educationa 25120	19,000	19,000	19,000	19,000
Attn: Dir Fin Operations	Potsdam 2 407402	19,000	VILLAGE TAXABLE VALUE				
PO Box 5546	Re: vacant Land	19,000	COUNTY TAXABLE VALUE				
Potsdam, NY 13699-5546	x		TOWN TAXABLE VALUE				
	x		SCHOOL TAXABLE VALUE				
	FRNT 91.00 DPTH 110.00						
	EAST-0332050 NRTH-1701881						
	DEED BOOK 932 PG-00887						
	FULL MARKET VALUE	19,792					
***** 64.067-3-10 *****							
64.067-3-10	2 State St						1- 62- 4
New York State	632 Benevolent		New York S 12100	154,800	154,800	154,800	154,800
Attn: Sunmount Services Office	Potsdam 2 407402	20,500	VILLAGE TAXABLE VALUE				
2445 State Highway 30	Office Of Mental	154,800	COUNTY TAXABLE VALUE				
Tupper Lake, NY 12986	Health		TOWN TAXABLE VALUE				
	FRNT 58.00 DPTH 142.00		SCHOOL TAXABLE VALUE				
	BANK9999998						
	EAST-0332024 NRTH-1701399						
	DEED BOOK 782 PG-00351						
	FULL MARKET VALUE	161,250					
***** 64.067-3-22 *****							
64.067-3-22	6 Prospect Pl						1- 32-13
Clarkson University	418 Inn/lodge		Educationa 25120	79,000	79,000	79,000	79,000
% Finance Director	Potsdam 2 407402	40,100	VILLAGE TAXABLE VALUE				
PO Box 5546	2009sp79000	79,000	COUNTY TAXABLE VALUE				
Potsdam, NY 13699-5546	X		TOWN TAXABLE VALUE				
	X		SCHOOL TAXABLE VALUE				
	ACRES 1.30						
	EAST-0331740 NRTH-1701484						
	DEED BOOK 2009 PG-17337						
	FULL MARKET VALUE	82,292					
***** 64.067-4-10 *****							
64.067-4-10	21 Cedar St						1- 43- 9
Reachout of St Law County Inc	483 Converted Re		Other Non 25300	125,000	125,000	125,000	125,000
PO Box 5051	Potsdam 2 407402	26,600	VILLAGE TAXABLE VALUE				
Potsdam, NY 13676-9999	89sp56000	125,000	COUNTY TAXABLE VALUE				
	FRNT 111.00 DPTH 132.00		TOWN TAXABLE VALUE				
	EAST-0332347 NRTH-1701410		SCHOOL TAXABLE VALUE				
	DEED BOOK 1031 PG-00457						
	FULL MARKET VALUE	130,208					

STATE OF NEW YORK
 COUNTY - St Lawrence
 TOWN - Potsdam
 VILLAGE - Potsdam
 SWIS - 407403

2 0 1 2 T E N T A T I V E A S S E S S M E N T R O L L
 WHOLLY EXEMPT SECTION OF THE ROLL - 8
 THESE ASSESSMENTS ARE ALSO USED FOR VILLAGE PURPOSES
 TAX MAP NUMBER SEQUENCE
 UNIFORM PERCENT OF VALUE IS 096.00
 UNIFORM PERCENT OF VALUE IS 096.00

PAGE 798
 VALUATION DATE-JUL 01, 2011
 TAXABLE STATUS DATE-MAR 01, 2012

TAX MAP PARCEL NUMBER	PROPERTY LOCATION & CLASS	ASSESSMENT	EXEMPTION CODE	VILLAGE	COUNTY	TOWN	SCHOOL
CURRENT OWNERS NAME	SCHOOL DISTRICT	LAND	TAX DESCRIPTION	TAXABLE VALUE			
CURRENT OWNERS ADDRESS	PARCEL SIZE/GRID COORD	TOTAL	SPECIAL DISTRICTS				ACCOUNT NO.
***** 64.067-5-32 *****							
	Off Cedar St						
64.067-5-32	314 Rural vac<10		Village Ow 13650	5,100	5,100	5,100	5,100
Village Of Potsdam	Potsdam 2 407402	5,100	VILLAGE TAXABLE VALUE		0		
Civic Center	Re: Old Water Tower Site	5,100	COUNTY TAXABLE VALUE		0		
2 Park St	FRNT 80.00 DPTH 80.00		TOWN TAXABLE VALUE		0		
PO Box 5168	EAST-0332717 NRTH-1701458		SCHOOL TAXABLE VALUE		0		
Potsdam, NY 13676	DEED BOOK 235 PG-3						
	FULL MARKET VALUE	5,313					

STATE OF NEW YORK
 COUNTY - St Lawrence
 TOWN - Potsdam
 VILLAGE - Potsdam
 SWIS - 407403

2 0 1 2 T E N T A T I V E A S S E S S M E N T R O L L
 WHOLLY EXEMPT SECTION OF THE ROLL - 8
 THESE ASSESSMENTS ARE ALSO USED FOR VILLAGE PURPOSES
 M A P S E C T I O N - 064
 S U B - S E C T I O N - 067
 UNIFORM PERCENT OF VALUE IS 096.00

PAGE 799
 VALUATION DATE-JUL 01, 2011
 TAXABLE STATUS DATE-MAR 01, 2012
 RPS150/V04/L015
 CURRENT DATE 4/25/2012

*** S P E C I A L D I S T R I C T S U M M A R Y ***

CODE	DISTRICT NAME	TOTAL PARCELS	EXTENSION TYPE	EXTENSION VALUE	AD VALOREM VALUE	EXEMPT AMOUNT	TAXABLE VALUE
------	---------------	---------------	----------------	-----------------	------------------	---------------	---------------

NO SPECIAL DISTRICTS AT THIS LEVEL

*** S C H O O L D I S T R I C T S U M M A R Y ***

CODE	DISTRICT NAME	TOTAL PARCELS	ASSESSED LAND	ASSESSED TOTAL	EXEMPT AMOUNT	TOTAL TAXABLE	STAR AMOUNT	STAR TAXABLE
407402	Potsdam 2	11	367,300	3309,000	3309,000			
	S U B - T O T A L	11	367,300	3309,000	3309,000			
	T O T A L	11	367,300	3309,000	3309,000			

*** S Y S T E M C O D E S S U M M A R Y ***

NO SYSTEM EXEMPTIONS AT THIS LEVEL

*** E X E M P T I O N S U M M A R Y ***

CODE	DESCRIPTION	TOTAL PARCELS	VILLAGE	COUNTY	TOWN	SCHOOL
12100	New York S	1	154,800	154,800	154,800	154,800
13650	Village Ow	2	26,900	26,900	26,900	26,900
25110	Religious	1	200,000	200,000	200,000	200,000
25120	Educational	6	2802,300	2802,300	2802,300	2802,300
25300	Other Non	1	125,000	125,000	125,000	125,000
	T O T A L	11	3309,000	3309,000	3309,000	3309,000

STATE OF NEW YORK
 COUNTY - St Lawrence
 TOWN - Potsdam
 VILLAGE - Potsdam
 SWIS - 407403

2 0 1 2 T E N T A T I V E A S S E S S M E N T R O L L
 WHOLLY EXEMPT SECTION OF THE ROLL - 8
 THESE ASSESSMENTS ARE ALSO USED FOR VILLAGE PURPOSES
 M A P S E C T I O N - 064
 S U B - S E C T I O N - 067
 UNIFORM PERCENT OF VALUE IS 096.00

PAGE 800
 VALUATION DATE-JUL 01, 2011
 TAXABLE STATUS DATE-MAR 01, 2012
 RPS150/V04/L015
 CURRENT DATE 4/25/2012

*** G R A N D T O T A L S ***

ROLL SEC	DESCRIPTION	TOTAL PARCELS	ASSESSED LAND	ASSESSED TOTAL	TAXABLE VILLAGE	TAXABLE COUNTY	TAXABLE TOWN	TAXABLE SCHOOL	STAR TAXABLE
8	WHOLLY EXEMPT	11	367,300	3309,000					

STATE OF NEW YORK
 COUNTY - St Lawrence
 TOWN - Potsdam
 VILLAGE - Potsdam
 SWIS - 407403

2 0 1 2 T E N T A T I V E A S S E S S M E N T R O L L
 WHOLLY EXEMPT SECTION OF THE ROLL - 8
 THESE ASSESSMENTS ARE ALSO USED FOR VILLAGE PURPOSES
 TAX MAP NUMBER SEQUENCE
 UNIFORM PERCENT OF VALUE IS 096.00
 UNIFORM PERCENT OF VALUE IS 096.00

PAGE 801
 VALUATION DATE-JUL 01, 2011
 TAXABLE STATUS DATE-MAR 01, 2012

TAX MAP PARCEL NUMBER	PROPERTY LOCATION & CLASS	ASSESSMENT	EXEMPTION CODE	VILLAGE	COUNTY	TOWN	SCHOOL
CURRENT OWNERS NAME	SCHOOL DISTRICT	LAND	TAX DESCRIPTION	TAXABLE VALUE			
CURRENT OWNERS ADDRESS	PARCEL SIZE/GRID COORD	TOTAL	SPECIAL DISTRICTS	ACCOUNT NO.			
***** 64.068-1-6 *****							
4,6	Grant St						1- 60- 6
64.068-1-6	642 Health bldg		New York S 12100	185,000	185,000	185,000	185,000
New York State	Potsdam 2 407402	28,200	VILLAGE TAXABLE VALUE		0		
Attn: Sunmount Services Office	Re: Office Of Mental	185,000	COUNTY TAXABLE VALUE		0		
2445 State Highway 30	Retardation		TOWN TAXABLE VALUE		0		
Tupper Lake, NY 12986	FRNT 132.00 DPTH 132.00		SCHOOL TAXABLE VALUE		0		
	BANK9999998						
	EAST-0333695 NRTH-1701592						
	FULL MARKET VALUE	192,708					
***** 64.068-2-16 *****							
132	Main St						6-107- 8
64.068-2-16	872 Elec-Substat		New York S 12100	30,000	30,000	30,000	30,000
State University Of Ny	Potsdam 2 407402	9,000	VILLAGE TAXABLE VALUE		0		
44 Pierrepont Ave	Re:main Circuit For Unive	30,000	COUNTY TAXABLE VALUE		0		
Potsdam, NY 13676	FRNT 25.00 DPTH 100.00		TOWN TAXABLE VALUE		0		
	ACRES 0.06		SCHOOL TAXABLE VALUE		0		
	EAST-0334514 NRTH-1701086						
	FULL MARKET VALUE	31,250					
***** 64.068-3-11 *****							
44	Pierrepont Ave						8-302- 6
64.068-3-11	613 College/univ		New York S 12100	2800,000	2800,000	2800,000	2800,000
State University Of Ny	Potsdam 2 407402	606,000	VILLAGE TAXABLE VALUE		0		
44 Pierrepont Ave	All Land Value On Here	2800,000	COUNTY TAXABLE VALUE		0		
Potsdam, NY 13676	ACRES 177.40		TOWN TAXABLE VALUE		0		
	EAST-0334016 NRTH-1700408		SCHOOL TAXABLE VALUE		0		
	FULL MARKET VALUE	2916,667					
***** 64.068-3-11.1 *****							
	Suny/bldg 1						8-299- 2
64.068-3-11.1	613 College/univ		New York S 12100	4197,000	4197,000	4197,000	4197,000
State University Of Ny	Potsdam 2 407402	0	VILLAGE TAXABLE VALUE		0		
44 Pierrepont Ave	Re: Raymond Hall	4197,000	COUNTY TAXABLE VALUE		0		
Potsdam, NY 13676	ACRES 0.01		TOWN TAXABLE VALUE		0		
	FULL MARKET VALUE	4371,875	SCHOOL TAXABLE VALUE		0		
***** 64.068-3-11.2 *****							
	Suny/bldg 2						8-299- 6
64.068-3-11.2	613 College/univ		New York S 12100	4768,700	4768,700	4768,700	4768,700
State University Of Ny	Potsdam 2 407402	0	VILLAGE TAXABLE VALUE		0		
44 Pierrepont Ave	Re: Satterlee Hall	4768,700	COUNTY TAXABLE VALUE		0		
Potsdam, NY 13676	Instructional Department		TOWN TAXABLE VALUE		0		
	ACRES 0.01		SCHOOL TAXABLE VALUE		0		
	FULL MARKET VALUE	4967,396					

STATE OF NEW YORK
 COUNTY - St Lawrence
 TOWN - Potsdam
 VILLAGE - Potsdam
 SWIS - 407403

2 0 1 2 T E N T A T I V E A S S E S S M E N T R O L L
 WHOLLY EXEMPT SECTION OF THE ROLL - 8
 THESE ASSESSMENTS ARE ALSO USED FOR VILLAGE PURPOSES
 TAX MAP NUMBER SEQUENCE
 UNIFORM PERCENT OF VALUE IS 096.00
 UNIFORM PERCENT OF VALUE IS 096.00

PAGE 802
 VALUATION DATE-JUL 01, 2011
 TAXABLE STATUS DATE-MAR 01, 2012

TAX MAP PARCEL NUMBER	PROPERTY LOCATION & CLASS	ASSESSMENT	EXEMPTION CODE	VILLAGE	COUNTY	TOWN	SCHOOL
CURRENT OWNERS NAME	SCHOOL DISTRICT	LAND	TAX DESCRIPTION	TAXABLE VALUE			
CURRENT OWNERS ADDRESS	PARCEL SIZE/GRID COORD	TOTAL	SPECIAL DISTRICTS				ACCOUNT NO.
***** 64.068-3-11./3 *****							
64.068-3-11./3	Suny/bldg 3						8-299- 8
State University Of Ny	613 College/univ		New York S 12100	2462,800	2462,800	2462,800	2462,800
44 Pierrepont Ave	Potsdam 2 407402	0	VILLAGE TAXABLE VALUE		0		
Potsdam, NY 13676	Re:schuette Hall	2462,800	COUNTY TAXABLE VALUE		0		
	Department(53000sf)		TOWN TAXABLE VALUE		0		
	ACRES 0.01		SCHOOL TAXABLE VALUE		0		
	FULL MARKET VALUE	2565,417					
***** 64.068-3-11./4 *****							
64.068-3-11./4	Suny/bldg 4						8-299- 9
State University Of Ny	613 College/univ		New York S 12100	3667,800	3667,800	3667,800	3667,800
44 Pierrepont Ave	Potsdam 2 407402	0	VILLAGE TAXABLE VALUE		0		
Potsdam, NY 13676	Re: Timerman Hall	3667,800	COUNTY TAXABLE VALUE		0		
	ACRES 0.01		TOWN TAXABLE VALUE		0		
	FULL MARKET VALUE	3820,625	SCHOOL TAXABLE VALUE		0		
***** 64.068-3-11./5 *****							
64.068-3-11./5	Suny/bldg 5						8-299-10
State University Of Ny	613 College/univ		New York S 12100	2742,000	2742,000	2742,000	2742,000
44 Pierrepont Ave	Potsdam 2 407402	0	VILLAGE TAXABLE VALUE		0		
Potsdam, NY 13676	Re: Stowell Hall	2742,000	COUNTY TAXABLE VALUE		0		
	ACRES 0.01		TOWN TAXABLE VALUE		0		
	FULL MARKET VALUE	2856,250	SCHOOL TAXABLE VALUE		0		
***** 64.068-3-11./6 *****							
64.068-3-11./6	Suny/bldg 6						8-299-11
State University Of Ny	613 College/univ		New York S 12100	1553,200	1553,200	1553,200	1553,200
44 Pierrepont Ave	Potsdam 2 407402	0	VILLAGE TAXABLE VALUE		0		
Potsdam, NY 13676	Re: Brainerd Hall	1553,200	COUNTY TAXABLE VALUE		0		
	ACRES 0.01		TOWN TAXABLE VALUE		0		
	FULL MARKET VALUE	1617,917	SCHOOL TAXABLE VALUE		0		
***** 64.068-3-11./7 *****							
64.068-3-11./7	Suny/bldg 7						8-299-13
State University Of Ny	613 College/univ		New York S 12100	2611,600	2611,600	2611,600	2611,600
44 Pierrepont Ave	Potsdam 2 407402	0	VILLAGE TAXABLE VALUE		0		
Potsdam, NY 13676	Re: Bishop Hall	2611,600	COUNTY TAXABLE VALUE		0		
	ACRES 0.01		TOWN TAXABLE VALUE		0		
	FULL MARKET VALUE	2720,417	SCHOOL TAXABLE VALUE		0		
***** 64.068-3-11./8 *****							
64.068-3-11./8	Suny/bldg 8						8-299-14
State University Of Ny	613 College/univ		New York S 12100	3421,600	3421,600	3421,600	3421,600
44 Pierrepont Ave	Potsdam 2 407402	0	VILLAGE TAXABLE VALUE		0		
Potsdam, NY 13676	Re: Flagg Hall	3421,600	COUNTY TAXABLE VALUE		0		
	ACRES 0.01		TOWN TAXABLE VALUE		0		
	FULL MARKET VALUE	3564,167	SCHOOL TAXABLE VALUE		0		

STATE OF NEW YORK
 COUNTY - St Lawrence
 TOWN - Potsdam
 VILLAGE - Potsdam
 SWIS - 407403

2 0 1 2 T E N T A T I V E A S S E S S M E N T R O L L
 WHOLLY EXEMPT SECTION OF THE ROLL - 8
 THESE ASSESSMENTS ARE ALSO USED FOR VILLAGE PURPOSES
 TAX MAP NUMBER SEQUENCE
 UNIFORM PERCENT OF VALUE IS 096.00
 UNIFORM PERCENT OF VALUE IS 096.00

PAGE 803
 VALUATION DATE-JUL 01, 2011
 TAXABLE STATUS DATE-MAR 01, 2012

TAX MAP PARCEL NUMBER	PROPERTY LOCATION & CLASS	ASSESSMENT	EXEMPTION CODE	VILLAGE	COUNTY	TOWN	SCHOOL
CURRENT OWNERS NAME	SCHOOL DISTRICT	LAND	TAX DESCRIPTION	TAXABLE VALUE			
CURRENT OWNERS ADDRESS	PARCEL SIZE/GRID COORD	TOTAL	SPECIAL DISTRICTS	ACCOUNT NO.			
***** 64.068-3-11./9 *****							
64.068-3-11./9	Suny/bldg 9						8-300- 1
State University Of Ny	613 College/univ		New York S 12100	11439,800	11439,800	11439,800	11439,800
44 Pierrepont Ave	Potsdam 2 407402	0	VILLAGE TAXABLE VALUE		0		
Potsdam, NY 13676	Re: Maxcy Hall (212889Sf)	11439,800	COUNTY TAXABLE VALUE		0		
	Physical Education		TOWN TAXABLE VALUE		0		
	ACRES 0.01		SCHOOL TAXABLE VALUE		0		
	FULL MARKET VALUE	11916,458					
***** 64.068-3-11./10 *****							
64.068-3-11./10	Suny/bldg 10						8-300- 3
State University Of Ny	613 College/univ		New York S 12100	2000,000	2000,000	2000,000	2000,000
44 Pierrepont Ave	Potsdam 2 407402	0	VILLAGE TAXABLE VALUE		0		
Potsdam, NY 13676	Re: Dunn Hall	2000,000	COUNTY TAXABLE VALUE		0		
	ACRES 0.01		TOWN TAXABLE VALUE		0		
	FULL MARKET VALUE	2083,333	SCHOOL TAXABLE VALUE		0		
***** 64.068-3-11./11 *****							
64.068-3-11./11	Suny/bldg 11						8-300- 4
State University Of Ny	613 College/univ		New York S 12100	632,100	632,100	632,100	632,100
44 Pierrepont Ave	Potsdam 2 407402	0	VILLAGE TAXABLE VALUE		0		
Potsdam, NY 13676	Re: Macvicar Hall	632,100	COUNTY TAXABLE VALUE		0		
	ACRES 0.01		TOWN TAXABLE VALUE		0		
	FULL MARKET VALUE	658,438	SCHOOL TAXABLE VALUE		0		
***** 64.068-3-11./12 *****							
64.068-3-11./12	Suny/bldg 12						8-300- 5
State University Of Ny	613 College/univ		New York S 12100	873,000	873,000	873,000	873,000
44 Pierrepont Ave	Potsdam 2 407402	0	VILLAGE TAXABLE VALUE		0		
Potsdam, NY 13676	Re: Morey Hall	873,000	COUNTY TAXABLE VALUE		0		
	ACRES 0.01		TOWN TAXABLE VALUE		0		
	FULL MARKET VALUE	909,375	SCHOOL TAXABLE VALUE		0		
***** 64.068-3-11./13 *****							
64.068-3-11./13	Suny/bldg 13						8-300-11
State University Of Ny	613 College/univ		New York S 12100	840,100	840,100	840,100	840,100
44 Pierrepont Ave	Potsdam 2 407402	0	VILLAGE TAXABLE VALUE		0		
Potsdam, NY 13676	Re: Carson Hall (21800Sf)	840,100	COUNTY TAXABLE VALUE		0		
	Campus-Wide Facilities		TOWN TAXABLE VALUE		0		
	ACRES 0.01		SCHOOL TAXABLE VALUE		0		
	FULL MARKET VALUE	875,104					
***** 64.068-3-11./14 *****							
64.068-3-11./14	Suny/bldg 14						8-300-12
State University Of Ny	613 College/univ		New York S 12100	2078,800	2078,800	2078,800	2078,800
44 Pierrepont Ave	Potsdam 2 407402	0	VILLAGE TAXABLE VALUE		0		
Potsdam, NY 13676	Re: Kellas Hall (58611Sf)	2078,800	COUNTY TAXABLE VALUE		0		
	Campus-Wide Facilities		TOWN TAXABLE VALUE		0		
	ACRES 0.01		SCHOOL TAXABLE VALUE		0		
	FULL MARKET VALUE	2165,417					

STATE OF NEW YORK
 COUNTY - St Lawrence
 TOWN - Potsdam
 VILLAGE - Potsdam
 SWIS - 407403

2 0 1 2 T E N T A T I V E A S S E S S M E N T R O L L
 WHOLLY EXEMPT SECTION OF THE ROLL - 8
 THESE ASSESSMENTS ARE ALSO USED FOR VILLAGE PURPOSES
 TAX MAP NUMBER SEQUENCE
 UNIFORM PERCENT OF VALUE IS 096.00
 UNIFORM PERCENT OF VALUE IS 096.00

PAGE 804
 VALUATION DATE-JUL 01, 2011
 TAXABLE STATUS DATE-MAR 01, 2012

TAX MAP PARCEL NUMBER	PROPERTY LOCATION & CLASS	ASSESSMENT	EXEMPTION CODE	VILLAGE	COUNTY	TOWN	SCHOOL
CURRENT OWNERS NAME	SCHOOL DISTRICT	LAND	TAX DESCRIPTION	TAXABLE VALUE			
CURRENT OWNERS ADDRESS	PARCEL SIZE/GRID COORD	TOTAL	SPECIAL DISTRICTS	ACCOUNT NO.			
***** 64.068-3-11./15 *****							
64.068-3-11./15	Suny/bldg 15 613 College/univ		New York S 12100	448,000	448,000	448,000	448,000
State University Of Ny	Potsdam 2 407402	0	VILLAGE TAXABLE VALUE		0		8-300-13
44 Pierrepont Ave	Re: Stillman Com. Cen.	448,000	COUNTY TAXABLE VALUE		0		
Potsdam, NY 13676	ACRES 0.01		TOWN TAXABLE VALUE		0		
	FULL MARKET VALUE	466,667	SCHOOL TAXABLE VALUE		0		
***** 64.068-3-11./16 *****							
64.068-3-11./16	Suny/bldg 16 613 College/univ		New York S 12100	3224,100	3224,100	3224,100	3224,100
State University Of Ny	Potsdam 2 407402	0	VILLAGE TAXABLE VALUE		0		8-300-14
44 Pierrepont Ave	Re: Crane Music Center (5	3224,100	COUNTY TAXABLE VALUE		0		
Potsdam, NY 13676	ACRES 0.01		TOWN TAXABLE VALUE		0		
	FULL MARKET VALUE	3358,438	SCHOOL TAXABLE VALUE		0		
***** 64.068-3-11./17 *****							
64.068-3-11./17	Suny/bldg 17 613 College/univ		New York S 12100	4434,000	4434,000	4434,000	4434,000
State University Of Ny	Potsdam 2 407402	0	VILLAGE TAXABLE VALUE		0		8-300-15
44 Pierrepont Ave	Re: Crumb Memorial	4434,000	COUNTY TAXABLE VALUE		0		
Potsdam, NY 13676	Library		TOWN TAXABLE VALUE		0		
	ACRES 0.01		SCHOOL TAXABLE VALUE		0		
	FULL MARKET VALUE	4618,750					
***** 64.068-3-11./18 *****							
64.068-3-11./18	Suny/bldg 18 613 College/univ		New York S 12100	3786,000	3786,000	3786,000	3786,000
State University Of Ny	Potsdam 2 407402	0	VILLAGE TAXABLE VALUE		0		8-301- 2
44 Pierrepont Ave	Re: College Union	3786,000	COUNTY TAXABLE VALUE		0		
Potsdam, NY 13676	State & Staff Activities		TOWN TAXABLE VALUE		0		
	ACRES 0.01		SCHOOL TAXABLE VALUE		0		
	FULL MARKET VALUE	3943,750					
***** 64.068-3-11./19 *****							
64.068-3-11./19	Suny Bldg 19 613 College/univ		New York S 12100	2193,200	2193,200	2193,200	2193,200
State University Of Ny	Potsdam 2 407402	0	VILLAGE TAXABLE VALUE		0		8-301- 4
44 Pierrepont Ave	Re: Snell Music Theater	2193,200	COUNTY TAXABLE VALUE		0		
Potsdam, NY 13676	ACRES 0.01		TOWN TAXABLE VALUE		0		
	FULL MARKET VALUE	2284,583	SCHOOL TAXABLE VALUE		0		
***** 64.068-3-11./20 *****							
64.068-3-11./20	Suny/bldg 20 613 College/univ		New York S 12100	3188,000	3188,000	3188,000	3188,000
State University Of Ny	Potsdam 2 407402	0	VILLAGE TAXABLE VALUE		0		8-301- 7
44 Pierrepont Ave	Re: H M Hosmer Concert Ha	3188,000	COUNTY TAXABLE VALUE		0		
Potsdam, NY 13676	ACRES 0.01		TOWN TAXABLE VALUE		0		
	FULL MARKET VALUE	3320,833	SCHOOL TAXABLE VALUE		0		

STATE OF NEW YORK
 COUNTY - St Lawrence
 TOWN - Potsdam
 VILLAGE - Potsdam
 SWIS - 407403

2 0 1 2 T E N T A T I V E A S S E S S M E N T R O L L
 WHOLLY EXEMPT SECTION OF THE ROLL - 8
 THESE ASSESSMENTS ARE ALSO USED FOR VILLAGE PURPOSES
 TAX MAP NUMBER SEQUENCE
 UNIFORM PERCENT OF VALUE IS 096.00
 UNIFORM PERCENT OF VALUE IS 096.00

PAGE 805
 VALUATION DATE-JUL 01, 2011
 TAXABLE STATUS DATE-MAR 01, 2012

TAX MAP PARCEL NUMBER	PROPERTY LOCATION & CLASS	ASSESSMENT	EXEMPTION CODE	VILLAGE	COUNTY	TOWN	SCHOOL
CURRENT OWNERS NAME	SCHOOL DISTRICT	LAND	TAX DESCRIPTION	TAXABLE VALUE			
CURRENT OWNERS ADDRESS	PARCEL SIZE/GRID COORD	TOTAL	SPECIAL DISTRICTS	ACCOUNT NO.			
64.068-3-11./21	Suny/bldg 21 613 College/univ		New York S 12100	1905,600	1905,600	1905,600	1905,600
State University Of Ny	Potsdam 2 407402	0	VILLAGE TAXABLE VALUE				
44 Pierrepont Ave	Re: Sisson Hall Stage Ii	1905,600	COUNTY TAXABLE VALUE				
Potsdam, NY 13676	ACRES 0.01		TOWN TAXABLE VALUE				
	FULL MARKET VALUE	1985,000	SCHOOL TAXABLE VALUE				
				64.068-3-11./21	*****		
64.068-3-11./22	Suny/bldg 22 613 College/univ		New York S 12100	3666,800	3666,800	3666,800	3666,800
State University Of Ny	Potsdam 2 407402	0	VILLAGE TAXABLE VALUE				
44 Pierrepont Ave	Re: Van Housen Hall Stage	3666,800	COUNTY TAXABLE VALUE				
Potsdam, NY 13676	Dormitory (71157Sf)		TOWN TAXABLE VALUE				
	ACRES 0.01		SCHOOL TAXABLE VALUE				
	FULL MARKET VALUE	3819,583					
				64.068-3-11./22	*****		
64.068-3-11./24	Suny/bldg 24 613 College/univ		New York S 12100	4049,400	4049,400	4049,400	4049,400
State University Of Ny	Potsdam 2 407402	0	VILLAGE TAXABLE VALUE				
44 Pierrepont Ave	Re: Draime Hall Stage Iii	4049,400	COUNTY TAXABLE VALUE				
Potsdam, NY 13676	Dormitory (71157Sf)		TOWN TAXABLE VALUE				
	ACRES 0.01		SCHOOL TAXABLE VALUE				
	FULL MARKET VALUE	4218,125					
				64.068-3-11./24	*****		
64.068-3-11./25	Suny/bldg 25 613 College/univ		New York S 12100	8249,700	8249,700	8249,700	8249,700
State University Of Ny	Potsdam 2 407402	0	VILLAGE TAXABLE VALUE				
44 Pierrepont Ave	Re: Knowles Hall Stage	8249,700	COUNTY TAXABLE VALUE				
Potsdam, NY 13676	Dormitory (165900Sf)		TOWN TAXABLE VALUE				
	ACRES 0.01		SCHOOL TAXABLE VALUE				
	FULL MARKET VALUE	8593,438					
				64.068-3-11./25	*****		
64.068-3-11./26	Suny/bldg 26 613 College/univ		New York S 12100	10946,300	10946,300	10946,300	10946,300
State University Of Ny	Potsdam 2 407402	0	VILLAGE TAXABLE VALUE				
44 Pierrepont Ave	Re: Lehman Hall Stage Xi	10946,300	COUNTY TAXABLE VALUE				
Potsdam, NY 13676	Dormitory (173100Sf)		TOWN TAXABLE VALUE				
	ACRES 0.01		SCHOOL TAXABLE VALUE				
	FULL MARKET VALUE	11402,396					
				64.068-3-11./26	*****		
64.068-3-11./27	Suny/bldg 27 613 College/univ		New York S 12100	1032,100	1032,100	1032,100	1032,100
State University Of Ny	Potsdam 2 407402	0	VILLAGE TAXABLE VALUE				
44 Pierrepont Ave	Re: Thacher Dh Stage Iii	1032,100	COUNTY TAXABLE VALUE				
Potsdam, NY 13676	ACRES 0.01		TOWN TAXABLE VALUE				
	FULL MARKET VALUE	1075,104	SCHOOL TAXABLE VALUE				
				64.068-3-11./27	*****		

STATE OF NEW YORK
 COUNTY - St Lawrence
 TOWN - Potsdam
 VILLAGE - Potsdam
 SWIS - 407403

2 0 1 2 T E N T A T I V E A S S E S S M E N T R O L L
 WHOLLY EXEMPT SECTION OF THE ROLL - 8
 THESE ASSESSMENTS ARE ALSO USED FOR VILLAGE PURPOSES
 TAX MAP NUMBER SEQUENCE
 UNIFORM PERCENT OF VALUE IS 096.00
 UNIFORM PERCENT OF VALUE IS 096.00

PAGE 806
 VALUATION DATE-JUL 01, 2011
 TAXABLE STATUS DATE-MAR 01, 2012

TAX MAP PARCEL NUMBER	PROPERTY LOCATION & CLASS	ASSESSMENT	EXEMPTION CODE	VILLAGE	COUNTY	TOWN	SCHOOL
CURRENT OWNERS NAME	SCHOOL DISTRICT	LAND	TAX DESCRIPTION	TAXABLE VALUE			
CURRENT OWNERS ADDRESS	PARCEL SIZE/GRID COORD	TOTAL	SPECIAL DISTRICTS	ACCOUNT NO.			
***** 64.068-3-11./29 *****							
64.068-3-11./29	Suny/bldg 29 613 College/univ		New York S 12100	1153,100	1153,100	1153,100	1153,100
State University Of Ny	Potsdam 2 407402	0	VILLAGE TAXABLE VALUE				0
44 Pierrepont Ave	Re: Bowman Dh Stage Xiii	1153,100	COUNTY TAXABLE VALUE				0
Potsdam, NY 13676	Dining (23866Sf)		TOWN TAXABLE VALUE				0
	ACRES 0.01		SCHOOL TAXABLE VALUE				0
	EAST-0335000 NRTH-1699800						
	FULL MARKET VALUE	1201,146					
***** 64.068-3-11./30 *****							
64.068-3-11./30	Suny/bldg 30 613 College/univ		New York S 12100	1236,500	1236,500	1236,500	1236,500
State University Of Ny	Potsdam 2 407402	0	VILLAGE TAXABLE VALUE				0
44 Pierrepont Ave	Knowles Dh Stage Viii	1236,500	COUNTY TAXABLE VALUE				0
Potsdam, NY 13676	Dining (29900Sf)		TOWN TAXABLE VALUE				0
	ACRES 0.01		SCHOOL TAXABLE VALUE				0
	FULL MARKET VALUE	1288,021					
***** 64.068-3-11./31 *****							
64.068-3-11./31	Suny/bldg 31 613 College/univ		New York S 12100	1616,100	1616,100	1616,100	1616,100
State University Of Ny	Potsdam 2 407402	0	VILLAGE TAXABLE VALUE				0
44 Pierrepont Ave	Re: Lehman Dh Stage Xi	1616,100	COUNTY TAXABLE VALUE				0
Potsdam, NY 13676	Dining (29568Sf)		TOWN TAXABLE VALUE				0
	ACRES 0.01		SCHOOL TAXABLE VALUE				0
	FULL MARKET VALUE	1683,438					
***** 64.068-3-11./32 *****							
64.068-3-11./32	Suny/bldg 32 613 College/univ		New York S 12100	2842,400	2842,400	2842,400	2842,400
State University Of Ny	Potsdam 2 407402	0	VILLAGE TAXABLE VALUE				0
44 Pierrepont Ave	Re: Merritt Hall	2842,400	COUNTY TAXABLE VALUE				0
Potsdam, NY 13676	Campus School		TOWN TAXABLE VALUE				0
	ACRES 0.01		SCHOOL TAXABLE VALUE				0
	FULL MARKET VALUE	2960,833					
***** 64.068-3-11./33 *****							
64.068-3-11./33	Suny/bldg 33 613 College/univ		New York S 12100	719,600	719,600	719,600	719,600
State University Of Ny	Potsdam 2 407402	0	VILLAGE TAXABLE VALUE				0
44 Pierrepont Ave	Re:food Service/maintenan	719,600	COUNTY TAXABLE VALUE				0
Potsdam, NY 13676	Receiving		TOWN TAXABLE VALUE				0
	Maintenance Shop		SCHOOL TAXABLE VALUE				0
	ACRES 0.01						
	FULL MARKET VALUE	749,583					

STATE OF NEW YORK
 COUNTY - St Lawrence
 TOWN - Potsdam
 VILLAGE - Potsdam
 SWIS - 407403

2 0 1 2 T E N T A T I V E A S S E S S M E N T R O L L
 WHOLLY EXEMPT SECTION OF THE ROLL - 8
 THESE ASSESSMENTS ARE ALSO USED FOR VILLAGE PURPOSES
 TAX MAP NUMBER SEQUENCE
 UNIFORM PERCENT OF VALUE IS 096.00
 UNIFORM PERCENT OF VALUE IS 096.00

PAGE 807
 VALUATION DATE-JUL 01, 2011
 TAXABLE STATUS DATE-MAR 01, 2012

TAX MAP PARCEL NUMBER	PROPERTY LOCATION & CLASS	ASSESSMENT	EXEMPTION CODE	VILLAGE	COUNTY	TOWN	SCHOOL
CURRENT OWNERS NAME	SCHOOL DISTRICT	LAND	TAX DESCRIPTION	TAXABLE VALUE			
CURRENT OWNERS ADDRESS	PARCEL SIZE/GRID COORD	TOTAL	SPECIAL DISTRICTS	ACCOUNT NO.			
***** 64.068-3-11./34 *****							
64.068-3-11./34	Suny/bldg 34 613 College/univ		New York S 12100	144,000	144,000	144,000	144,000
State University Of Ny	Potsdam 2 407402	0	VILLAGE TAXABLE VALUE		0		
44 Pierrepont Ave	Re: Grounds Maintenance B	144,000	COUNTY TAXABLE VALUE		0		
Potsdam, NY 13676	ACRES 0.01		TOWN TAXABLE VALUE		0		
	FULL MARKET VALUE	150,000	SCHOOL TAXABLE VALUE		0		
***** 64.068-3-11./35 *****							
64.068-3-11./35	Suny/bldg 35 613 College/univ		New York S 12100	3400,000	3400,000	3400,000	3400,000
State University Of Ny	Potsdam 2 407402	0	VILLAGE TAXABLE VALUE		0		
44 Pierrepont Ave	ACRES 0.01	3400,000	COUNTY TAXABLE VALUE		0		
Potsdam, NY 13676	FULL MARKET VALUE	3541,667	TOWN TAXABLE VALUE		0		
			SCHOOL TAXABLE VALUE		0		
***** 64.068-3-11./36 *****							
64.068-3-11./36	Suny/bldg 36 613 College/univ		New York S 12100	129,000	129,000	129,000	129,000
State University Of Ny	Potsdam 2 407402	0	VILLAGE TAXABLE VALUE		0		
44 Pierrepont Ave	Re: Central Storage	129,000	COUNTY TAXABLE VALUE		0		
Potsdam, NY 13676	(4774 Sp Ft.)		TOWN TAXABLE VALUE		0		
	ACRES 0.01		SCHOOL TAXABLE VALUE		0		
	FULL MARKET VALUE	134,375					
***** 64.068-3-11./37 *****							
64.068-3-11./37	Suny/bldg 37 613 College/univ		New York S 12100	10700,000	10700,000	10700,000	10700,000
State University Of Ny	Potsdam 2 407402	0	VILLAGE TAXABLE VALUE		0		
44 Pierrepont Ave	Town House Apt Complex	10700,000	COUNTY TAXABLE VALUE		0		
Potsdam, NY 13676	FULL MARKET VALUE	11145,833	TOWN TAXABLE VALUE		0		
			SCHOOL TAXABLE VALUE		0		
***** 64.068-3-22 *****							
64.068-3-22	134 Main St 613 College/univ		New York S 12100	155,000	155,000	155,000	155,000
State University Of Ny	Potsdam 2 407402	155,000	VILLAGE TAXABLE VALUE		0		
44 Pierrepont Ave	Land Only	155,000	COUNTY TAXABLE VALUE		0		
Potsdam, NY 13676	See Sec 64.068-3-22/1		TOWN TAXABLE VALUE		0		
	ACRES 25.00		SCHOOL TAXABLE VALUE		0		
	EAST-0335035 NRTH-1700979		EZ002 Empire Zone		0 TO C		
	FULL MARKET VALUE	161,458	155,000 EX				
***** 64.068-3-22./1 *****							
64.068-3-22./1	190 Main St 465 Prof. bldg.		New York S 12100	586,000	586,000	586,000	586,000
State University Of Ny	Potsdam 2 407402	0	VILLAGE TAXABLE VALUE		0		
Attn: St Law Co IDA	x	586,000	COUNTY TAXABLE VALUE		0		
80 State Highway 310	Natco Building		TOWN TAXABLE VALUE		0		
Canton, NY 13617	Dr. Offices		SCHOOL TAXABLE VALUE		0		
	ACRES 3.62						
	FULL MARKET VALUE	610,417					

STATE OF NEW YORK
 COUNTY - St Lawrence
 TOWN - Potsdam
 VILLAGE - Potsdam
 SWIS - 407403

2 0 1 2 T E N T A T I V E A S S E S S M E N T R O L L
 WHOLLY EXEMPT SECTION OF THE ROLL - 8
 THESE ASSESSMENTS ARE ALSO USED FOR VILLAGE PURPOSES
 TAX MAP NUMBER SEQUENCE
 UNIFORM PERCENT OF VALUE IS 096.00
 UNIFORM PERCENT OF VALUE IS 096.00

PAGE 808
 VALUATION DATE-JUL 01, 2011
 TAXABLE STATUS DATE-MAR 01, 2012

TAX MAP PARCEL NUMBER	PROPERTY LOCATION & CLASS	ASSESSMENT	EXEMPTION CODE	VILLAGE	COUNTY	TOWN	SCHOOL
CURRENT OWNERS NAME	SCHOOL DISTRICT	LAND	TAX DESCRIPTION	TAXABLE VALUE			
CURRENT OWNERS ADDRESS	PARCEL SIZE/GRID COORD	TOTAL	SPECIAL DISTRICTS				ACCOUNT NO.
***** 64.068-4-1 *****							
	198 Main St						
64.068-4-1	330 Vacant comm		Village Ow 13650	3,700	3,700	3,700	3,700
Village Of Potsdam	Potsdam 2 407402	3,700	VILLAGE TAXABLE VALUE		0		
Civic Center	Pump Station	3,700	COUNTY TAXABLE VALUE		0		
2 Park St	Part Of 1-41-5		TOWN TAXABLE VALUE		0		
PO Box 5168	x		SCHOOL TAXABLE VALUE		0		
Potsdam, NY 13676	FRNT 22.00 DPTH 22.00						
	EAST-0335097 NRTH-1700184						
	DEED BOOK 908 PG-00547						
	FULL MARKET VALUE	3,854					

STATE OF NEW YORK
 COUNTY - St Lawrence
 TOWN - Potsdam
 VILLAGE - Potsdam
 SWIS - 407403

2 0 1 2 T E N T A T I V E A S S E S S M E N T R O L L
 WHOLLY EXEMPT SECTION OF THE ROLL - 8
 THESE ASSESSMENTS ARE ALSO USED FOR VILLAGE PURPOSES
 M A P S E C T I O N - 064
 S U B - S E C T I O N - 068
 UNIFORM PERCENT OF VALUE IS 096.00

PAGE 809
 VALUATION DATE-JUL 01, 2011
 TAXABLE STATUS DATE-MAR 01, 2012
 RPS150/V04/L015
 CURRENT DATE 4/25/2012

*** S P E C I A L D I S T R I C T S U M M A R Y ***

CODE	DISTRICT NAME	TOTAL PARCELS	EXTENSION TYPE	EXTENSION VALUE	AD VALOREM VALUE	EXEMPT AMOUNT	TAXABLE VALUE
EZ002	Empire Zone	1	TOTAL C		155,000	155,000	

*** S C H O O L D I S T R I C T S U M M A R Y ***

CODE	DISTRICT NAME	TOTAL PARCELS	ASSESSED LAND	ASSESSED TOTAL	EXEMPT AMOUNT	TOTAL TAXABLE	STAR AMOUNT	STAR TAXABLE
407402	Potsdam 2	41	801,900	116112,100	116112,100			
	S U B - T O T A L	41	801,900	116112,100	116112,100			
	T O T A L	41	801,900	116112,100	116112,100			

*** S Y S T E M C O D E S S U M M A R Y ***

NO SYSTEM EXEMPTIONS AT THIS LEVEL

*** E X E M P T I O N S U M M A R Y ***

CODE	DESCRIPTION	TOTAL PARCELS	VILLAGE	COUNTY	TOWN	SCHOOL
12100	New York S	40	116108,400	116108,400	116108,400	116108,400
13650	Village Ow	1	3,700	3,700	3,700	3,700
	T O T A L	41	116112,100	116112,100	116112,100	116112,100

*** G R A N D T O T A L S ***

ROLL SEC	DESCRIPTION	TOTAL PARCELS	ASSESSED LAND	ASSESSED TOTAL	TAXABLE VILLAGE	TAXABLE COUNTY	TAXABLE TOWN	TAXABLE SCHOOL	STAR TAXABLE
8	WHOLLY EXEMPT	41	801,900	116112,100					

STATE OF NEW YORK
 COUNTY - St Lawrence
 TOWN - Potsdam
 VILLAGE - Potsdam
 SWIS - 407403

2 0 1 2 T E N T A T I V E A S S E S S M E N T R O L L
 WHOLLY EXEMPT SECTION OF THE ROLL - 8
 THESE ASSESSMENTS ARE ALSO USED FOR VILLAGE PURPOSES
 TAX MAP NUMBER SEQUENCE
 UNIFORM PERCENT OF VALUE IS 096.00
 UNIFORM PERCENT OF VALUE IS 096.00

PAGE 810
 VALUATION DATE-JUL 01, 2011
 TAXABLE STATUS DATE-MAR 01, 2012

TAX MAP PARCEL NUMBER	PROPERTY LOCATION & CLASS	ASSESSMENT	EXEMPTION CODE	VILLAGE	COUNTY	TOWN	SCHOOL
CURRENT OWNERS NAME	SCHOOL DISTRICT	LAND	TAX DESCRIPTION	TAXABLE VALUE			
CURRENT OWNERS ADDRESS	PARCEL SIZE/GRID COORD	TOTAL	SPECIAL DISTRICTS				ACCOUNT NO.
***** 64.073-1-1.1 *****							
64.073-1-1.1	Bagdad Rd 613 College/univ		Educationa 25120	4063,700	4063,700	4063,700	4063,700
Clarkson University	Potsdam 2 407402	4063,700	VILLAGE TAXABLE VALUE				0
Attn: Dir Fin Operations	Re: Dev. Tract	4063,700	COUNTY TAXABLE VALUE				0
PO Box 5546	ACRES 394.10		TOWN TAXABLE VALUE				0
Potsdam, NY 13699-5546	EAST-0325246 NRTH-1699028		SCHOOL TAXABLE VALUE				0
	DEED BOOK 143A PG-00355						
	FULL MARKET VALUE	4233,021					

STATE OF NEW YORK
 COUNTY - St Lawrence
 TOWN - Potsdam
 VILLAGE - Potsdam
 SWIS - 407403

2 0 1 2 T E N T A T I V E A S S E S S M E N T R O L L
 WHOLLY EXEMPT SECTION OF THE ROLL - 8
 THESE ASSESSMENTS ARE ALSO USED FOR VILLAGE PURPOSES
 M A P S E C T I O N - 064
 S U B - S E C T I O N - 073
 UNIFORM PERCENT OF VALUE IS 096.00

PAGE 811
 VALUATION DATE-JUL 01, 2011
 TAXABLE STATUS DATE-MAR 01, 2012
 RPS150/V04/L015
 CURRENT DATE 4/25/2012

*** S P E C I A L D I S T R I C T S U M M A R Y ***

CODE	DISTRICT NAME	TOTAL PARCELS	EXTENSION TYPE	EXTENSION VALUE	AD VALOREM VALUE	EXEMPT AMOUNT	TAXABLE VALUE
------	---------------	---------------	----------------	-----------------	------------------	---------------	---------------

NO SPECIAL DISTRICTS AT THIS LEVEL

*** S C H O O L D I S T R I C T S U M M A R Y ***

CODE	DISTRICT NAME	TOTAL PARCELS	ASSESSED LAND	ASSESSED TOTAL	EXEMPT AMOUNT	TOTAL TAXABLE	STAR AMOUNT	STAR TAXABLE
407402	Potsdam 2	1	4063,700	4063,700	4063,700			
	S U B - T O T A L	1	4063,700	4063,700	4063,700			
	T O T A L	1	4063,700	4063,700	4063,700			

*** S Y S T E M C O D E S S U M M A R Y ***

NO SYSTEM EXEMPTIONS AT THIS LEVEL

*** E X E M P T I O N S U M M A R Y ***

CODE	DESCRIPTION	TOTAL PARCELS	VILLAGE	COUNTY	TOWN	SCHOOL
25120	Educationa	1	4063,700	4063,700	4063,700	4063,700
	T O T A L	1	4063,700	4063,700	4063,700	4063,700

*** G R A N D T O T A L S ***

ROLL SEC	DESCRIPTION	TOTAL PARCELS	ASSESSED LAND	ASSESSED TOTAL	TAXABLE VILLAGE	TAXABLE COUNTY	TAXABLE TOWN	TAXABLE SCHOOL	STAR TAXABLE
8	WHOLLY EXEMPT	1	4063,700	4063,700					

STATE OF NEW YORK
 COUNTY - St Lawrence
 TOWN - Potsdam
 VILLAGE - Potsdam
 SWIS - 407403

2 0 1 2 T E N T A T I V E A S S E S S M E N T R O L L
 WHOLLY EXEMPT SECTION OF THE ROLL - 8
 THESE ASSESSMENTS ARE ALSO USED FOR VILLAGE PURPOSES
 TAX MAP NUMBER SEQUENCE
 UNIFORM PERCENT OF VALUE IS 096.00
 UNIFORM PERCENT OF VALUE IS 096.00

PAGE 812
 VALUATION DATE-JUL 01, 2011
 TAXABLE STATUS DATE-MAR 01, 2012

TAX MAP PARCEL NUMBER	PROPERTY LOCATION & CLASS	ASSESSMENT	EXEMPTION CODE	VILLAGE	COUNTY	TOWN	SCHOOL
CURRENT OWNERS NAME	SCHOOL DISTRICT	LAND	TAX DESCRIPTION	TAXABLE VALUE			
CURRENT OWNERS ADDRESS	PARCEL SIZE/GRID COORD	TOTAL	SPECIAL DISTRICTS				ACCOUNT NO.
***** 64.075-1-12 *****							
64.075-1-12	69 Pierrepont Ave		New York S 12100	225,000	225,000	225,000	8-300- 8
State University Of Ny	210 1 Family Res - WTRFNT	15,900	VILLAGE TAXABLE VALUE		0		
44 Pierrepont Ave	Potsdam 2 407402	225,000	COUNTY TAXABLE VALUE		0		
Potsdam, NY 13676	Re: Presidents House		TOWN TAXABLE VALUE		0		
	x		SCHOOL TAXABLE VALUE		0		
	x						
	ACRES 2.90						
	EAST-0332052 NRTH-1699146						
	DEED BOOK 429 PG-00396						
	FULL MARKET VALUE	234,375					
***** 64.075-2-36 *****							
64.075-2-36	18 Hillcrest Dr		Boces 13850	10,000	10,000	10,000	10,000
Board of Coop. Education Serv.	311 Res vac land	10,000	VILLAGE TAXABLE VALUE		0		
PO Box 231	Potsdam 2 407402	10,000	COUNTY TAXABLE VALUE		0		
Canton, NY 13617	X		TOWN TAXABLE VALUE		0		
	X		SCHOOL TAXABLE VALUE		0		
	FRNT 221.00 DPTH 114.00						
	ACRES 0.26						
	EAST-0331937 NRTH-1698484						
	DEED BOOK 1115 PG-961						
	FULL MARKET VALUE	10,417					

STATE OF NEW YORK
 COUNTY - St Lawrence
 TOWN - Potsdam
 VILLAGE - Potsdam
 SWIS - 407403

2 0 1 2 T E N T A T I V E A S S E S S M E N T R O L L
 WHOLLY EXEMPT SECTION OF THE ROLL - 8
 THESE ASSESSMENTS ARE ALSO USED FOR VILLAGE PURPOSES
 M A P S E C T I O N - 064
 S U B - S E C T I O N - 075
 UNIFORM PERCENT OF VALUE IS 096.00

PAGE 813
 VALUATION DATE-JUL 01, 2011
 TAXABLE STATUS DATE-MAR 01, 2012
 RPS150/V04/L015
 CURRENT DATE 4/25/2012

*** S P E C I A L D I S T R I C T S U M M A R Y ***

CODE	DISTRICT NAME	TOTAL PARCELS	EXTENSION TYPE	EXTENSION VALUE	AD VALOREM VALUE	EXEMPT AMOUNT	TAXABLE VALUE
------	---------------	---------------	----------------	-----------------	------------------	---------------	---------------

NO SPECIAL DISTRICTS AT THIS LEVEL

*** S C H O O L D I S T R I C T S U M M A R Y ***

CODE	DISTRICT NAME	TOTAL PARCELS	ASSESSED LAND	ASSESSED TOTAL	EXEMPT AMOUNT	TOTAL TAXABLE	STAR AMOUNT	STAR TAXABLE
407402	Potsdam 2	2	25,900	235,000	235,000			
	S U B - T O T A L	2	25,900	235,000	235,000			
	T O T A L	2	25,900	235,000	235,000			

*** S Y S T E M C O D E S S U M M A R Y ***

NO SYSTEM EXEMPTIONS AT THIS LEVEL

*** E X E M P T I O N S U M M A R Y ***

CODE	DESCRIPTION	TOTAL PARCELS	VILLAGE	COUNTY	TOWN	SCHOOL
12100	New York S	1	225,000	225,000	225,000	225,000
13850	Boces	1	10,000	10,000	10,000	10,000
	T O T A L	2	235,000	235,000	235,000	235,000

STATE OF NEW YORK
 COUNTY - St Lawrence
 TOWN - Potsdam
 VILLAGE - Potsdam
 SWIS - 407403

2 0 1 2 T E N T A T I V E A S S E S S M E N T R O L L
 WHOLLY EXEMPT SECTION OF THE ROLL - 8
 THESE ASSESSMENTS ARE ALSO USED FOR VILLAGE PURPOSES
 M A P S E C T I O N - 064
 S U B - S E C T I O N - 075
 UNIFORM PERCENT OF VALUE IS 096.00

PAGE 814
 VALUATION DATE-JUL 01, 2011
 TAXABLE STATUS DATE-MAR 01, 2012
 RPS150/V04/L015
 CURRENT DATE 4/25/2012

*** G R A N D T O T A L S ***

ROLL SEC	DESCRIPTION	TOTAL PARCELS	ASSESSED LAND	ASSESSED TOTAL	TAXABLE VILLAGE	TAXABLE COUNTY	TAXABLE TOWN	TAXABLE SCHOOL	STAR TAXABLE
8	WHOLLY EXEMPT	2	25,900	235,000					

STATE OF NEW YORK
 COUNTY - St Lawrence
 TOWN - Potsdam
 VILLAGE - Potsdam
 SWIS - 407403

2 0 1 2 T E N T A T I V E A S S E S S M E N T R O L L
 WHOLLY EXEMPT SECTION OF THE ROLL - 8
 THESE ASSESSMENTS ARE ALSO USED FOR VILLAGE PURPOSES
 TAX MAP NUMBER SEQUENCE
 UNIFORM PERCENT OF VALUE IS 096.00
 UNIFORM PERCENT OF VALUE IS 096.00

PAGE 815
 VALUATION DATE-JUL 01, 2011
 TAXABLE STATUS DATE-MAR 01, 2012

TAX MAP PARCEL NUMBER	PROPERTY LOCATION & CLASS	ASSESSMENT	EXEMPTION CODE	VILLAGE	COUNTY	TOWN	SCHOOL
CURRENT OWNERS NAME	SCHOOL DISTRICT	LAND	TAX DESCRIPTION	TAXABLE VALUE			
CURRENT OWNERS ADDRESS	PARCEL SIZE/GRID COORD	TOTAL	SPECIAL DISTRICTS				ACCOUNT NO.
***** 64.076-2-1 *****							
64.076-2-1	Suny/main Bldg 2-1		New York S 12100	11116,000	11116,000	11116,000	11116,000
State University Of Ny	613 College/univ						
44 Pierrepont Ave	Potsdam 2 407402	200,000	VILLAGE TAXABLE VALUE				0
Potsdam, NY 13676	Re: Nys Dorm & Dining On	11116,000	COUNTY TAXABLE VALUE				0
	Campus		TOWN TAXABLE VALUE				0
	Bowman Hall		SCHOOL TAXABLE VALUE				0
	FRNT 480.00 DPTH 280.00						
	EAST-0333611 NRTH-1698993						
	FULL MARKET VALUE	11579,167					
***** 64.076-2-1.1 *****							
64.076-2-1.1	Potsdam Vlg		New York S 12100	881,200	881,200	881,200	881,200
State University Of Ny	871 Elec-Gas Fac						
44 Pierrepont Ave	Potsdam 2 407402	0	VILLAGE TAXABLE VALUE				0
Potsdam, NY 13676	power lines for SUNY CAMP	881,200	COUNTY TAXABLE VALUE				0
	ACRES 0.01		TOWN TAXABLE VALUE				0
	FULL MARKET VALUE	917,917	SCHOOL TAXABLE VALUE				0

STATE OF NEW YORK
 COUNTY - St Lawrence
 TOWN - Potsdam
 VILLAGE - Potsdam
 SWIS - 407403

2 0 1 2 T E N T A T I V E A S S E S S M E N T R O L L
 WHOLLY EXEMPT SECTION OF THE ROLL - 8
 THESE ASSESSMENTS ARE ALSO USED FOR VILLAGE PURPOSES
 M A P S E C T I O N - 064
 S U B - S E C T I O N - 076
 UNIFORM PERCENT OF VALUE IS 096.00

PAGE 816
 VALUATION DATE-JUL 01, 2011
 TAXABLE STATUS DATE-MAR 01, 2012
 RPS150/V04/L015
 CURRENT DATE 4/25/2012

*** S P E C I A L D I S T R I C T S U M M A R Y ***

CODE	DISTRICT NAME	TOTAL PARCELS	EXTENSION TYPE	EXTENSION VALUE	AD VALOREM VALUE	EXEMPT AMOUNT	TAXABLE VALUE
------	---------------	---------------	----------------	-----------------	------------------	---------------	---------------

NO SPECIAL DISTRICTS AT THIS LEVEL

*** S C H O O L D I S T R I C T S U M M A R Y ***

CODE	DISTRICT NAME	TOTAL PARCELS	ASSESSED LAND	ASSESSED TOTAL	EXEMPT AMOUNT	TOTAL TAXABLE	STAR AMOUNT	STAR TAXABLE
407402	Potsdam 2	2	200,000	11997,200	11997,200			
	S U B - T O T A L	2	200,000	11997,200	11997,200			
	T O T A L	2	200,000	11997,200	11997,200			

*** S Y S T E M C O D E S S U M M A R Y ***

NO SYSTEM EXEMPTIONS AT THIS LEVEL

*** E X E M P T I O N S U M M A R Y ***

CODE	DESCRIPTION	TOTAL PARCELS	VILLAGE	COUNTY	TOWN	SCHOOL
12100	New York S	2	11997,200	11997,200	11997,200	11997,200
	T O T A L	2	11997,200	11997,200	11997,200	11997,200

*** G R A N D T O T A L S ***

ROLL SEC	DESCRIPTION	TOTAL PARCELS	ASSESSED LAND	ASSESSED TOTAL	TAXABLE VILLAGE	TAXABLE COUNTY	TAXABLE TOWN	TAXABLE SCHOOL	STAR TAXABLE
8	WHOLLY EXEMPT	2	200,000	11997,200					

STATE OF NEW YORK
 COUNTY - St Lawrence
 TOWN - Potsdam
 VILLAGE - Potsdam
 SWIS - 407403

2 0 1 2 T E N T A T I V E A S S E S S M E N T R O L L
 WHOLLY EXEMPT SECTION OF THE ROLL - 8
 THESE ASSESSMENTS ARE ALSO USED FOR VILLAGE PURPOSES
 TAX MAP NUMBER SEQUENCE
 UNIFORM PERCENT OF VALUE IS 096.00
 UNIFORM PERCENT OF VALUE IS 096.00

PAGE 817
 VALUATION DATE-JUL 01, 2011
 TAXABLE STATUS DATE-MAR 01, 2012

TAX MAP PARCEL NUMBER	PROPERTY LOCATION & CLASS	ASSESSMENT	EXEMPTION CODE	VILLAGE	COUNTY	TOWN	SCHOOL
CURRENT OWNERS NAME	SCHOOL DISTRICT	LAND	TAX DESCRIPTION	TAXABLE VALUE			
CURRENT OWNERS ADDRESS	PARCEL SIZE/GRID COORD	TOTAL	SPECIAL DISTRICTS				ACCOUNT NO.
***** 64.082-1-4 *****							
115 Clarkson Ave							8-314-10
64.082-1-4	695 Cemetery - WTRFNT		NALL CEM 27350	725,000	725,000	725,000	725,000
Bayside Cemetery Association	Potsdam 2 407402	259,900	VILLAGE TAXABLE VALUE		0		
PO Box 491	Raquette River Frontage	725,000	COUNTY TAXABLE VALUE		0		
Potsdam, NY 13676	Caretaker's Residence		TOWN TAXABLE VALUE		0		
	Bayside Cemetery		SCHOOL TAXABLE VALUE		0		
	ACRES 70.70						
	EAST-0328870 NRTH-1697272						
	DEED BOOK 645 PG-00021						
	FULL MARKET VALUE	755,208					

STATE OF NEW YORK
 COUNTY - St Lawrence
 TOWN - Potsdam
 VILLAGE - Potsdam
 SWIS - 407403

2 0 1 2 T E N T A T I V E A S S E S S M E N T R O L L
 WHOLLY EXEMPT SECTION OF THE ROLL - 8
 THESE ASSESSMENTS ARE ALSO USED FOR VILLAGE PURPOSES
 M A P S E C T I O N - 064
 S U B - S E C T I O N - 082
 UNIFORM PERCENT OF VALUE IS 096.00

PAGE 818
 VALUATION DATE-JUL 01, 2011
 TAXABLE STATUS DATE-MAR 01, 2012
 RPS150/V04/L015
 CURRENT DATE 4/25/2012

*** S P E C I A L D I S T R I C T S U M M A R Y ***

CODE	DISTRICT NAME	TOTAL PARCELS	EXTENSION TYPE	EXTENSION VALUE	AD VALOREM VALUE	EXEMPT AMOUNT	TAXABLE VALUE
------	---------------	---------------	----------------	-----------------	------------------	---------------	---------------

NO SPECIAL DISTRICTS AT THIS LEVEL

*** S C H O O L D I S T R I C T S U M M A R Y ***

CODE	DISTRICT NAME	TOTAL PARCELS	ASSESSED LAND	ASSESSED TOTAL	EXEMPT AMOUNT	TOTAL TAXABLE	STAR AMOUNT	STAR TAXABLE
407402	Potsdam 2	1	259,900	725,000	725,000			
	S U B - T O T A L	1	259,900	725,000	725,000			
	T O T A L	1	259,900	725,000	725,000			

*** S Y S T E M C O D E S S U M M A R Y ***

NO SYSTEM EXEMPTIONS AT THIS LEVEL

*** E X E M P T I O N S U M M A R Y ***

CODE	DESCRIPTION	TOTAL PARCELS	VILLAGE	COUNTY	TOWN	SCHOOL
27350	NALL CEM	1	725,000	725,000	725,000	725,000
	T O T A L	1	725,000	725,000	725,000	725,000

*** G R A N D T O T A L S ***

ROLL SEC	DESCRIPTION	TOTAL PARCELS	ASSESSED LAND	ASSESSED TOTAL	TAXABLE VILLAGE	TAXABLE COUNTY	TAXABLE TOWN	TAXABLE SCHOOL	STAR TAXABLE
8	WHOLLY EXEMPT	1	259,900	725,000					

STATE OF NEW YORK
 COUNTY - St Lawrence
 TOWN - Potsdam
 VILLAGE - Potsdam
 SWIS - 407403

2 0 1 2 T E N T A T I V E A S S E S S M E N T R O L L
 WHOLLY EXEMPT SECTION OF THE ROLL - 8
 THESE ASSESSMENTS ARE ALSO USED FOR VILLAGE PURPOSES
 TAX MAP NUMBER SEQUENCE
 UNIFORM PERCENT OF VALUE IS 096.00
 UNIFORM PERCENT OF VALUE IS 096.00

PAGE 819
 VALUATION DATE-JUL 01, 2011
 TAXABLE STATUS DATE-MAR 01, 2012

TAX MAP PARCEL NUMBER	PROPERTY LOCATION & CLASS	ASSESSMENT	EXEMPTION CODE	VILLAGE	COUNTY	TOWN	SCHOOL
CURRENT OWNERS NAME	SCHOOL DISTRICT	LAND	TAX DESCRIPTION	TAXABLE VALUE			
CURRENT OWNERS ADDRESS	PARCEL SIZE/GRID COORD	TOTAL	SPECIAL DISTRICTS				ACCOUNT NO.
***** 64.083-1-1 *****							
64.083-1-1	93 Pierrepont Ave		New York S 12100	285,400	285,400	285,400	999.028
State University Of Ny	613 College/univ - WTRFNT	278,600	VILLAGE TAXABLE VALUE		0		
44 Pierrepont Ave	Potsdam 2 407402	285,400	COUNTY TAXABLE VALUE		0		
Potsdam, NY 13676	Lehman Park		TOWN TAXABLE VALUE		0		
	x		SCHOOL TAXABLE VALUE		0		
	x						
	ACRES 42.00						
	EAST-0332377 NRTH-1697592						
	FULL MARKET VALUE	297,292					

STATE OF NEW YORK
 COUNTY - St Lawrence
 TOWN - Potsdam
 VILLAGE - Potsdam
 SWIS - 407403

2 0 1 2 T E N T A T I V E A S S E S S M E N T R O L L
 WHOLLY EXEMPT SECTION OF THE ROLL - 8
 THESE ASSESSMENTS ARE ALSO USED FOR VILLAGE PURPOSES
 M A P S E C T I O N - 064
 S U B - S E C T I O N - 083
 UNIFORM PERCENT OF VALUE IS 096.00

PAGE 820
 VALUATION DATE-JUL 01, 2011
 TAXABLE STATUS DATE-MAR 01, 2012
 RPS150/V04/L015
 CURRENT DATE 4/25/2012

*** S P E C I A L D I S T R I C T S U M M A R Y ***

CODE	DISTRICT NAME	TOTAL PARCELS	EXTENSION TYPE	EXTENSION VALUE	AD VALOREM VALUE	EXEMPT AMOUNT	TAXABLE VALUE
------	---------------	---------------	----------------	-----------------	------------------	---------------	---------------

NO SPECIAL DISTRICTS AT THIS LEVEL

*** S C H O O L D I S T R I C T S U M M A R Y ***

CODE	DISTRICT NAME	TOTAL PARCELS	ASSESSED LAND	ASSESSED TOTAL	EXEMPT AMOUNT	TOTAL TAXABLE	STAR AMOUNT	STAR TAXABLE
407402	Potsdam 2	1	278,600	285,400	285,400			
	S U B - T O T A L	1	278,600	285,400	285,400			
	T O T A L	1	278,600	285,400	285,400			

*** S Y S T E M C O D E S S U M M A R Y ***

NO SYSTEM EXEMPTIONS AT THIS LEVEL

*** E X E M P T I O N S U M M A R Y ***

CODE	DESCRIPTION	TOTAL PARCELS	VILLAGE	COUNTY	TOWN	SCHOOL
12100	New York S	1	285,400	285,400	285,400	285,400
	T O T A L	1	285,400	285,400	285,400	285,400

*** G R A N D T O T A L S ***

ROLL SEC	DESCRIPTION	TOTAL PARCELS	ASSESSED LAND	ASSESSED TOTAL	TAXABLE VILLAGE	TAXABLE COUNTY	TAXABLE TOWN	TAXABLE SCHOOL	STAR TAXABLE
8	WHOLLY EXEMPT	1	278,600	285,400					

STATE OF NEW YORK
 COUNTY - St Lawrence
 TOWN - Potsdam
 VILLAGE - Potsdam
 SWIS - 407403

2 0 1 2 T E N T A T I V E A S S E S S M E N T R O L L
 WHOLLY EXEMPT SECTION OF THE ROLL - 8
 THESE ASSESSMENTS ARE ALSO USED FOR VILLAGE PURPOSES
 TAX MAP NUMBER SEQUENCE
 UNIFORM PERCENT OF VALUE IS 096.00
 UNIFORM PERCENT OF VALUE IS 096.00

PAGE 821
 VALUATION DATE-JUL 01, 2011
 TAXABLE STATUS DATE-MAR 01, 2012

TAX MAP PARCEL NUMBER	PROPERTY LOCATION & CLASS	ASSESSMENT	EXEMPTION CODE	VILLAGE	COUNTY	TOWN	SCHOOL
CURRENT OWNERS NAME	SCHOOL DISTRICT	LAND	TAX DESCRIPTION	TAXABLE VALUE			
CURRENT OWNERS ADDRESS	PARCEL SIZE/GRID COORD	TOTAL	SPECIAL DISTRICTS				ACCOUNT NO.
***** 65.053-1-1.1 *****							
	15 Hatch Rd						1- 30- 3
65.053-1-1.1	484 1 use sm bld		Hospital 25210	200,000	200,000	200,000	200,000
Canton-Potsdam Hospital	Potsdam 2 407402	137,700	VILLAGE TAXABLE VALUE		0		
50 Leroy St	99sp80000<	200,000	COUNTY TAXABLE VALUE		0		
Potsdam, NY 13676-1786	x		TOWN TAXABLE VALUE		0		
	x		SCHOOL TAXABLE VALUE		0		
	ACRES 1.50						
	EAST-0337295 NRTH-1702749						
	DEED BOOK 1999 PG-3861						
	FULL MARKET VALUE	208,333					
***** 65.053-1-8 *****							
	194 Elm St						8-305- 1
65.053-1-8	844 Air transprt		Village Ow 13650	28,100	28,100	28,100	28,100
Village Of Potsdam	Potsdam 2 407402	28,100	VILLAGE TAXABLE VALUE		0		
Civic Center	Re: Vacant Land	28,100	COUNTY TAXABLE VALUE		0		
2 Park St	Part Of Village Airport		TOWN TAXABLE VALUE		0		
PO Box 5168	x		SCHOOL TAXABLE VALUE		0		
Potsdam, NY 13676	ACRES 0.30						
	EAST-0337540 NRTH-1702505						
	FULL MARKET VALUE	29,271					

STATE OF NEW YORK
 COUNTY - St Lawrence
 TOWN - Potsdam
 VILLAGE - Potsdam
 SWIS - 407403

2 0 1 2 T E N T A T I V E A S S E S S M E N T R O L L
 WHOLLY EXEMPT SECTION OF THE ROLL - 8
 THESE ASSESSMENTS ARE ALSO USED FOR VILLAGE PURPOSES
 M A P S E C T I O N - 065
 S U B - S E C T I O N - 053
 UNIFORM PERCENT OF VALUE IS 096.00

PAGE 822
 VALUATION DATE-JUL 01, 2011
 TAXABLE STATUS DATE-MAR 01, 2012
 RPS150/V04/L015
 CURRENT DATE 4/25/2012

*** S P E C I A L D I S T R I C T S U M M A R Y ***

CODE	DISTRICT NAME	TOTAL PARCELS	EXTENSION TYPE	EXTENSION VALUE	AD VALOREM VALUE	EXEMPT AMOUNT	TAXABLE VALUE
------	---------------	---------------	----------------	-----------------	------------------	---------------	---------------

NO SPECIAL DISTRICTS AT THIS LEVEL

*** S C H O O L D I S T R I C T S U M M A R Y ***

CODE	DISTRICT NAME	TOTAL PARCELS	ASSESSED LAND	ASSESSED TOTAL	EXEMPT AMOUNT	TOTAL TAXABLE	STAR AMOUNT	STAR TAXABLE
407402	Potsdam 2	2	165,800	228,100	228,100			
	S U B - T O T A L	2	165,800	228,100	228,100			
	T O T A L	2	165,800	228,100	228,100			

*** S Y S T E M C O D E S S U M M A R Y ***

NO SYSTEM EXEMPTIONS AT THIS LEVEL

*** E X E M P T I O N S U M M A R Y ***

CODE	DESCRIPTION	TOTAL PARCELS	VILLAGE	COUNTY	TOWN	SCHOOL
13650	Village Ow	1	28,100	28,100	28,100	28,100
25210	Hospital	1	200,000	200,000	200,000	200,000
	T O T A L	2	228,100	228,100	228,100	228,100

STATE OF NEW YORK
COUNTY - St Lawrence
TOWN - Potsdam
VILLAGE - Potsdam
SWIS - 407403

2 0 1 2 T E N T A T I V E A S S E S S M E N T R O L L
WHOLLY EXEMPT SECTION OF THE ROLL - 8
THESE ASSESSMENTS ARE ALSO USED FOR VILLAGE PURPOSES
M A P S E C T I O N - 065
S U B - S E C T I O N - 053
UNIFORM PERCENT OF VALUE IS 096.00

PAGE 823
VALUATION DATE-JUL 01, 2011
TAXABLE STATUS DATE-MAR 01, 2012
RPS150/V04/L015
CURRENT DATE 4/25/2012

*** G R A N D T O T A L S ***

ROLL SEC	DESCRIPTION	TOTAL PARCELS	ASSESSED LAND	ASSESSED TOTAL	TAXABLE VILLAGE	TAXABLE COUNTY	TAXABLE TOWN	TAXABLE SCHOOL	STAR TAXABLE
8	WHOLLY EXEMPT	2	165,800	228,100					

STATE OF NEW YORK
 COUNTY - St Lawrence
 TOWN - Potsdam
 VILLAGE - Potsdam
 SWIS - 407403

2 0 1 2 T E N T A T I V E A S S E S S M E N T R O L L
 WHOLLY EXEMPT SECTION OF THE ROLL - 8
 THESE ASSESSMENTS ARE ALSO USED FOR VILLAGE PURPOSES
 TAX MAP NUMBER SEQUENCE
 UNIFORM PERCENT OF VALUE IS 096.00
 UNIFORM PERCENT OF VALUE IS 096.00

PAGE 824
 VALUATION DATE-JUL 01, 2011
 TAXABLE STATUS DATE-MAR 01, 2012

TAX MAP PARCEL NUMBER	PROPERTY LOCATION & CLASS	ASSESSMENT	EXEMPTION CODE	VILLAGE	COUNTY	TOWN	SCHOOL
CURRENT OWNERS NAME	SCHOOL DISTRICT	LAND	TAX DESCRIPTION	TAXABLE VALUE			
CURRENT OWNERS ADDRESS	PARCEL SIZE/GRID COORD	TOTAL	SPECIAL DISTRICTS				ACCOUNT NO.
***** 888.001-1-4 *****							
888.001-1-4	Potsdam Vlg 836 Telecom. eq.		New York S 12350	150,000	150,000	150,000	150,000
NY State Dev Auth of the No Co	Potsdam 2 407402	0	VILLAGE TAXABLE VALUE				0
Dulles State Office Bldg Suite	Fiber Optic cable 6 miles	150,000	COUNTY TAXABLE VALUE				0
317 Washinton St Ste 414	Outsdie Plant		TOWN TAXABLE VALUE				0
Watertown, NY 13601	x		SCHOOL TAXABLE VALUE				0
	ACRES 6.00						
	FULL MARKET VALUE	156,250					

STATE OF NEW YORK
 COUNTY - St Lawrence
 TOWN - Potsdam
 VILLAGE - Potsdam
 SWIS - 407403

2 0 1 2 T E N T A T I V E A S S E S S M E N T R O L L
 WHOLLY EXEMPT SECTION OF THE ROLL - 8
 THESE ASSESSMENTS ARE ALSO USED FOR VILLAGE PURPOSES
 M A P S E C T I O N - 888
 S U B - S E C T I O N - 001
 UNIFORM PERCENT OF VALUE IS 096.00

PAGE 825
 VALUATION DATE-JUL 01, 2011
 TAXABLE STATUS DATE-MAR 01, 2012
 RPS150/V04/L015
 CURRENT DATE 4/25/2012

*** S P E C I A L D I S T R I C T S U M M A R Y ***

CODE	DISTRICT NAME	TOTAL PARCELS	EXTENSION TYPE	EXTENSION VALUE	AD VALOREM VALUE	EXEMPT AMOUNT	TAXABLE VALUE
------	---------------	---------------	----------------	-----------------	------------------	---------------	---------------

NO SPECIAL DISTRICTS AT THIS LEVEL

*** S C H O O L D I S T R I C T S U M M A R Y ***

CODE	DISTRICT NAME	TOTAL PARCELS	ASSESSED LAND	ASSESSED TOTAL	EXEMPT AMOUNT	TOTAL TAXABLE	STAR AMOUNT	STAR TAXABLE
407402	Potsdam 2	1		150,000	150,000			
	S U B - T O T A L	1		150,000	150,000			
	T O T A L	1		150,000	150,000			

*** S Y S T E M C O D E S S U M M A R Y ***

NO SYSTEM EXEMPTIONS AT THIS LEVEL

*** E X E M P T I O N S U M M A R Y ***

CODE	DESCRIPTION	TOTAL PARCELS	VILLAGE	COUNTY	TOWN	SCHOOL
12350	New York S	1	150,000	150,000	150,000	150,000
	T O T A L	1	150,000	150,000	150,000	150,000

*** G R A N D T O T A L S ***

ROLL SEC	DESCRIPTION	TOTAL PARCELS	ASSESSED LAND	ASSESSED TOTAL	TAXABLE VILLAGE	TAXABLE COUNTY	TAXABLE TOWN	TAXABLE SCHOOL	STAR TAXABLE
8	WHOLLY EXEMPT	1		150,000					

STATE OF NEW YORK
 COUNTY - St Lawrence
 TOWN - Potsdam
 VILLAGE - Potsdam
 SWIS - 407403

2 0 1 2 T E N T A T I V E A S S E S S M E N T R O L L
 WHOLLY EXEMPT SECTION OF THE ROLL - 8
 THESE ASSESSMENTS ARE ALSO USED FOR VILLAGE PURPOSES
 S U B - S E C T I O N - 001
 UNIFORM PERCENT OF VALUE IS 096.00
 R O L L S U B S E C T I O N - - T O T A L S

PAGE 826
 VALUATION DATE-JUL 01, 2011
 TAXABLE STATUS DATE-MAR 01, 2012
 RPS150/V04/L015
 CURRENT DATE 4/25/2012

*** S P E C I A L D I S T R I C T S U M M A R Y ***

CODE	DISTRICT NAME	TOTAL PARCELS	EXTENSION TYPE	EXTENSION VALUE	AD VALOREM VALUE	EXEMPT AMOUNT	TAXABLE VALUE
EZ002	Empire Zone	4	TOTAL C		1123,800	456,900	666,900

*** S C H O O L D I S T R I C T S U M M A R Y ***

CODE	DISTRICT NAME	TOTAL PARCELS	ASSESSED LAND	ASSESSED TOTAL	EXEMPT AMOUNT	TOTAL TAXABLE	STAR AMOUNT	STAR TAXABLE
407402	Potsdam 2	197	13305,800	325225,900	325225,900			
	S U B - T O T A L	197	13305,800	325225,900	325225,900			
	T O T A L	197	13305,800	325225,900	325225,900			

*** S Y S T E M C O D E S S U M M A R Y ***

NO SYSTEM EXEMPTIONS AT THIS LEVEL

*** E X E M P T I O N S U M M A R Y ***

CODE	DESCRIPTION	TOTAL PARCELS	VILLAGE	COUNTY	TOWN	SCHOOL
12100	New York S	50	129440,600	129440,600	129440,600	129440,600
12350	New York S	1	150,000	150,000	150,000	150,000
13500	Town Owned	3	545,000	545,000	545,000	545,000
13650	Village Ow	36	10968,600	10968,600	10968,600	10968,600
13800	SCHOOL 408	4	19399,600	19399,600	19399,600	19399,600
13850	Boces	1	10,000	10,000	10,000	10,000
14100	US Governm	1	700,000	700,000	700,000	700,000
18020	Industrial	1	666,900	666,900	666,900	666,900
18100	Housing Au	1	4837,000	4837,000	4837,000	4837,000
25110	Religious	17	9420,700	9420,700	9420,700	9420,700
25120	Educational	47	117633,300	117633,300	117633,300	117633,300
25210	Hospital	22	19994,100	19994,100	19994,100	19994,100
25300	Other Non	7	1068,100	1068,100	1068,100	1068,100
26100	Vets Organ	2	104,200	104,200	104,200	104,200

STATE OF NEW YORK
 COUNTY - St Lawrence
 TOWN - Potsdam
 VILLAGE - Potsdam
 SWIS - 407403

2 0 1 2 T E N T A T I V E A S S E S S M E N T R O L L
 WHOLLY EXEMPT SECTION OF THE ROLL - 8
 THESE ASSESSMENTS ARE ALSO USED FOR VILLAGE PURPOSES
 S U B - S E C T I O N - 001
 UNIFORM PERCENT OF VALUE IS 096.00
 R O L L S U B S E C T I O N - - T O T A L S

PAGE 827
 VALUATION DATE-JUL 01, 2011
 TAXABLE STATUS DATE-MAR 01, 2012
 RPS150/V04/L015
 CURRENT DATE 4/25/2012

*** E X E M P T I O N S U M M A R Y ***

CODE	DESCRIPTION	TOTAL PARCELS	VILLAGE	COUNTY	TOWN	SCHOOL
26400	Vol Fire D	1	9,800	9,800	9,800	9,800
27350	NALL CEM	1	725,000	725,000	725,000	725,000
28550	Sr Cit Ctr	2	9553,000	9553,000	9553,000	9553,000
	T O T A L	197	325225,900	325225,900	325225,900	325225,900

*** G R A N D T O T A L S ***

ROLL SEC	DESCRIPTION	TOTAL PARCELS	ASSESSED LAND	ASSESSED TOTAL	TAXABLE VILLAGE	TAXABLE COUNTY	TAXABLE TOWN	TAXABLE SCHOOL	STAR TAXABLE
8	WHOLLY EXEMPT	197	13305,800	325225,900					

STATE OF NEW YORK
 COUNTY - St Lawrence
 TOWN - Potsdam
 VILLAGE - Potsdam
 SWIS - 407403

2 0 1 2 T E N T A T I V E A S S E S S M E N T R O L L PAGE 828
 WHOLLY EXEMPT SECTION OF THE ROLL - 8 SUB-SECT - R VALUATION DATE-JUL 01, 2011
 THESE ASSESSMENTS ARE ALSO USED FOR VILLAGE PURPOSES TAXABLE STATUS DATE-MAR 01, 2012
 TAX MAP NUMBER SEQUENCE
 UNIFORM PERCENT OF VALUE IS 096.00
 UNIFORM PERCENT OF VALUE IS 096.00

TAX MAP PARCEL NUMBER	PROPERTY LOCATION & CLASS	ASSESSMENT	EXEMPTION CODE	VILLAGE	COUNTY	TOWN	SCHOOL
CURRENT OWNERS NAME	SCHOOL DISTRICT	LAND	TAX DESCRIPTION	TAXABLE VALUE			
CURRENT OWNERS ADDRESS	PARCEL SIZE/GRID COORD	TOTAL	SPECIAL DISTRICTS				ACCOUNT NO.
***** 64.065-4-1 *****							
64.065-4-1	Cu/hill Bldg Cheel Arena		Industrial 18020	16000,000	16000,000	16000,000	16000,000
St Lawrence County IDA	Potsdam 2 407402	222,700	VILLAGE TAXABLE VALUE				0
48 Court St	Re:Cheel Arena Complex Ce	16000,000	COUNTY TAXABLE VALUE				0
Canton, NY 13617	x		TOWN TAXABLE VALUE				0
	x		SCHOOL TAXABLE VALUE				0
	ACRES 10.00						
	EAST-0325972 NRTH-1700289						
	DEED BOOK 1044 PG-01084						
	FULL MARKET VALUE	16666,667					

STATE OF NEW YORK
 COUNTY - St Lawrence
 TOWN - Potsdam
 VILLAGE - Potsdam
 SWIS - 407403

2 0 1 2 T E N T A T I V E A S S E S S M E N T R O L L PAGE 829
 WHOLLY EXEMPT SECTION OF THE ROLL - 8 SUB-SECT - R VALUATION DATE-JUL 01, 2011
 THESE ASSESSMENTS ARE ALSO USED FOR VILLAGE PURPOSES TAXABLE STATUS DATE-MAR 01, 2012
 M A P S E C T I O N - 064 RPS150/V04/L015
 S U B - S E C T I O N - 065 CURRENT DATE 4/25/2012
 UNIFORM PERCENT OF VALUE IS 096.00

*** S P E C I A L D I S T R I C T S U M M A R Y ***

CODE	DISTRICT NAME	TOTAL PARCELS	EXTENSION TYPE	EXTENSION VALUE	AD VALOREM VALUE	EXEMPT AMOUNT	TAXABLE VALUE
------	---------------	---------------	----------------	-----------------	------------------	---------------	---------------

NO SPECIAL DISTRICTS AT THIS LEVEL

*** S C H O O L D I S T R I C T S U M M A R Y ***

CODE	DISTRICT NAME	TOTAL PARCELS	ASSESSED LAND	ASSESSED TOTAL	EXEMPT AMOUNT	TOTAL TAXABLE	STAR AMOUNT	STAR TAXABLE
407402	Potsdam 2	1	222,700	16000,000	16000,000			
	S U B - T O T A L	1	222,700	16000,000	16000,000			
	T O T A L	1	222,700	16000,000	16000,000			

*** S Y S T E M C O D E S S U M M A R Y ***

NO SYSTEM EXEMPTIONS AT THIS LEVEL

*** E X E M P T I O N S U M M A R Y ***

CODE	DESCRIPTION	TOTAL PARCELS	VILLAGE	COUNTY	TOWN	SCHOOL
18020	Industrial	1	16000,000	16000,000	16000,000	16000,000
	T O T A L	1	16000,000	16000,000	16000,000	16000,000

*** G R A N D T O T A L S ***

ROLL SEC	DESCRIPTION	TOTAL PARCELS	ASSESSED LAND	ASSESSED TOTAL	TAXABLE VILLAGE	TAXABLE COUNTY	TAXABLE TOWN	TAXABLE SCHOOL	STAR TAXABLE
8	WHOLLY EXEMPT	1	222,700	16000,000					

STATE OF NEW YORK
 COUNTY - St Lawrence
 TOWN - Potsdam
 VILLAGE - Potsdam
 SWIS - 407403

2 0 1 2 T E N T A T I V E A S S E S S M E N T R O L L PAGE 830
 WHOLLY EXEMPT SECTION OF THE ROLL - 8 SUB-SECT - R VALUATION DATE-JUL 01, 2011
 THESE ASSESSMENTS ARE ALSO USED FOR VILLAGE PURPOSES TAXABLE STATUS DATE-MAR 01, 2012
 RPS150/V04/L015
 S U B - S E C T I O N - 065 CURRENT DATE 4/25/2012
 UNIFORM PERCENT OF VALUE IS 096.00
 R O L L S U B S E C T I O N - R - T O T A L S

*** S P E C I A L D I S T R I C T S U M M A R Y ***

CODE	DISTRICT NAME	TOTAL PARCELS	EXTENSION TYPE	EXTENSION VALUE	AD VALOREM VALUE	EXEMPT AMOUNT	TAXABLE VALUE
------	---------------	---------------	----------------	-----------------	------------------	---------------	---------------

NO SPECIAL DISTRICTS AT THIS LEVEL

*** S C H O O L D I S T R I C T S U M M A R Y ***

CODE	DISTRICT NAME	TOTAL PARCELS	ASSESSED LAND	ASSESSED TOTAL	EXEMPT AMOUNT	TOTAL TAXABLE	STAR AMOUNT	STAR TAXABLE
407402	Potsdam 2	1	222,700	16000,000	16000,000			
	S U B - T O T A L	1	222,700	16000,000	16000,000			
	T O T A L	1	222,700	16000,000	16000,000			

*** S Y S T E M C O D E S S U M M A R Y ***

NO SYSTEM EXEMPTIONS AT THIS LEVEL

*** E X E M P T I O N S U M M A R Y ***

CODE	DESCRIPTION	TOTAL PARCELS	VILLAGE	COUNTY	TOWN	SCHOOL
18020	Industrial	1	16000,000	16000,000	16000,000	16000,000
	T O T A L	1	16000,000	16000,000	16000,000	16000,000

*** G R A N D T O T A L S ***

ROLL SEC	DESCRIPTION	TOTAL PARCELS	ASSESSED LAND	ASSESSED TOTAL	TAXABLE VILLAGE	TAXABLE COUNTY	TAXABLE TOWN	TAXABLE SCHOOL	STAR TAXABLE
8	WHOLLY EXEMPT	1	222,700	16000,000					

STATE OF NEW YORK
 COUNTY - St Lawrence
 TOWN - Potsdam
 VILLAGE - Potsdam
 SWIS - 407403

2 0 1 2 T E N T A T I V E A S S E S S M E N T R O L L
 WHOLLY EXEMPT SECTION OF THE ROLL - 8
 THESE ASSESSMENTS ARE ALSO USED FOR VILLAGE PURPOSES
 UNIFORM PERCENT OF VALUE IS 096.00

PAGE 831
 VALUATION DATE-JUL 01, 2011
 TAXABLE STATUS DATE-MAR 01, 2012
 RPS150/V04/L015
 CURRENT DATE 4/25/2012

R O L L S E C T I O N T O T A L S

*** S P E C I A L D I S T R I C T S U M M A R Y ***

CODE	DISTRICT NAME	TOTAL PARCELS	EXTENSION TYPE	EXTENSION VALUE	AD VALOREM VALUE	EXEMPT AMOUNT	TAXABLE VALUE
EZ002	Empire Zone	4	TOTAL C		1123,800	456,900	666,900

*** S C H O O L D I S T R I C T S U M M A R Y ***

CODE	DISTRICT NAME	TOTAL PARCELS	ASSESSED LAND	ASSESSED TOTAL	EXEMPT AMOUNT	TOTAL TAXABLE	STAR AMOUNT	STAR TAXABLE
407402	Potsdam 2	198	13528,500	341225,900	341225,900			
	S U B - T O T A L	198	13528,500	341225,900	341225,900			
	T O T A L	198	13528,500	341225,900	341225,900			

*** S Y S T E M C O D E S S U M M A R Y ***

NO SYSTEM EXEMPTIONS AT THIS LEVEL

*** E X E M P T I O N S U M M A R Y ***

CODE	DESCRIPTION	TOTAL PARCELS	VILLAGE	COUNTY	TOWN	SCHOOL
12100	New York S	50	129440,600	129440,600	129440,600	129440,600
12350	New York S	1	150,000	150,000	150,000	150,000
13500	Town Owned	3	545,000	545,000	545,000	545,000
13650	Village Ow	36	10968,600	10968,600	10968,600	10968,600
13800	SCHOOL 408	4	19399,600	19399,600	19399,600	19399,600
13850	Boces	1	10,000	10,000	10,000	10,000
14100	US Governm	1	700,000	700,000	700,000	700,000
18020	Industrial	2	16666,900	16666,900	16666,900	16666,900
18100	Housing Au	1	4837,000	4837,000	4837,000	4837,000
25110	Religious	17	9420,700	9420,700	9420,700	9420,700
25120	Educational	47	117633,300	117633,300	117633,300	117633,300
25210	Hospital	22	19994,100	19994,100	19994,100	19994,100
25300	Other Non	7	1068,100	1068,100	1068,100	1068,100
26100	Vets Organ	2	104,200	104,200	104,200	104,200

STATE OF NEW YORK
 COUNTY - St Lawrence
 TOWN - Potsdam
 VILLAGE - Potsdam
 SWIS - 407403

2 0 1 2 T E N T A T I V E A S S E S S M E N T R O L L
 WHOLLY EXEMPT SECTION OF THE ROLL - 8
 THESE ASSESSMENTS ARE ALSO USED FOR VILLAGE PURPOSES
 UNIFORM PERCENT OF VALUE IS 096.00

PAGE 832
 VALUATION DATE-JUL 01, 2011
 TAXABLE STATUS DATE-MAR 01, 2012
 RPS150/V04/L015
 CURRENT DATE 4/25/2012

R O L L S E C T I O N T O T A L S

*** E X E M P T I O N S U M M A R Y ***

CODE	DESCRIPTION	TOTAL PARCELS	VILLAGE	COUNTY	TOWN	SCHOOL
26400	Vol Fire D	1	9,800	9,800	9,800	9,800
27350	NALL CEM	1	725,000	725,000	725,000	725,000
28550	Sr Cit Ctr	2	9553,000	9553,000	9553,000	9553,000
	T O T A L	198	341225,900	341225,900	341225,900	341225,900

*** G R A N D T O T A L S ***

ROLL SEC	DESCRIPTION	TOTAL PARCELS	ASSESSED LAND	ASSESSED TOTAL	TAXABLE VILLAGE	TAXABLE COUNTY	TAXABLE TOWN	TAXABLE SCHOOL	STAR TAXABLE
8	WHOLLY EXEMPT	198	13528,500	341225,900					

STATE OF NEW YORK
 COUNTY - St Lawrence
 TOWN - Potsdam
 VILLAGE - Potsdam
 SWIS - 407403

2 0 1 2 T E N T A T I V E A S S E S S M E N T R O L L

VALUATION DATE-JUL 01, 2011

THESE ASSESSMENTS ARE ALSO USED FOR VILLAGE PURPOSES

TAXABLE STATUS DATE-MAR 01, 2012

S W I S T O T A L S

RPS150/V04/L015

UNIFORM PERCENT OF VALUE IS 096.00

CURRENT DATE 4/25/2012

*** S P E C I A L D I S T R I C T S U M M A R Y ***

CODE	DISTRICT NAME	TOTAL PARCELS	EXTENSION TYPE	EXTENSION VALUE	AD VALOREM VALUE	EXEMPT AMOUNT	TAXABLE VALUE
EZ002	Empire Zone	7	TOTAL C		2105,000	456,900	1648,100

*** S C H O O L D I S T R I C T S U M M A R Y ***

CODE	DISTRICT NAME	TOTAL PARCELS	ASSESSED LAND	ASSESSED TOTAL	EXEMPT AMOUNT	TOTAL TAXABLE	STAR AMOUNT	STAR TAXABLE
407402	Potsdam 2	1,688	40853,400	532717,822	356991,795	175726,027	25971,220	149754,807
	S U B - T O T A L	1,688	40853,400	532717,822	356991,795	175726,027	25971,220	149754,807
	T O T A L	1,688	40853,400	532717,822	356991,795	175726,027	25971,220	149754,807

*** S Y S T E M C O D E S S U M M A R Y ***

NO SYSTEM EXEMPTIONS AT THIS LEVEL

*** E X E M P T I O N S U M M A R Y ***

CODE	DESCRIPTION	TOTAL PARCELS	VILLAGE	COUNTY	TOWN	SCHOOL
12100	New York S	50	129440,600	129440,600	129440,600	129440,600
12350	New York S	1	150,000	150,000	150,000	150,000
13500	Town Owned	3	545,000	545,000	545,000	545,000
13650	Village Ow	36	10968,600	10968,600	10968,600	10968,600
13800	SCHOOL 408	4	19399,600	19399,600	19399,600	19399,600
13850	Boces	1	10,000	10,000	10,000	10,000
14100	US Governm	1	700,000	700,000	700,000	700,000
18020	Industrial	2	16666,900	16666,900	16666,900	16666,900
18100	Housing Au	1	4837,000	4837,000	4837,000	4837,000
25110	Religious	17	9420,700	9420,700	9420,700	9420,700
25120	Educational	47	117633,300	117633,300	117633,300	117633,300
25210	Hospital	22	19994,100	19994,100	19994,100	19994,100
25300	Other Non	7	1068,100	1068,100	1068,100	1068,100
26100	Vets Organ	2	104,200	104,200	104,200	104,200

STATE OF NEW YORK
 COUNTY - St Lawrence
 TOWN - Potsdam
 VILLAGE - Potsdam
 SWIS - 407403

2 0 1 2 T E N T A T I V E A S S E S S M E N T R O L L

VALUATION DATE-JUL 01, 2011

THESE ASSESSMENTS ARE ALSO USED FOR VILLAGE PURPOSES

TAXABLE STATUS DATE-MAR 01, 2012

S W I S T O T A L S

RPS150/V04/L015

UNIFORM PERCENT OF VALUE IS 096.00

CURRENT DATE 4/25/2012

*** E X E M P T I O N S U M M A R Y ***

CODE	DESCRIPTION	TOTAL PARCELS	VILLAGE	COUNTY	TOWN	SCHOOL
26400	Vol Fire D	1	9,800	9,800	9,800	9,800
27350	NALL CEM	1	725,000	725,000	725,000	725,000
28550	Sr Cit Ctr	2	9553,000	9553,000	9553,000	9553,000
38260	Municipal	3	632,100	632,100	632,100	632,100
41003	Vet Chg of	20	397,628		422,477	
41112	Vet Pro Ra	20		470,800		
41121	Vet - Wart	59	8,700	614,985	614,985	
41127	Vet - Wart	59	614,985			
41131	Vet - Comb	51		854,075	854,075	
41137	Vet - Comb	51	854,075			
41141	Vet - Disa	11		241,575	241,575	
41147	Vet - Disa	11	238,575			
41161	CW_15_VET/	7		91,515	91,515	
41300	Vet- Parap	1	187,700	187,700	187,700	187,700
41400	Clergy	1	1,500	1,500	1,500	1,500
41692	RPTL466_f	3		8,640		
41800	Aged - All	3	5,625	58,784	62,875	81,850
41801	Aged - Co	1		26,250	26,250	
41802	Aged - Cou	9		179,838		
41803	Aged - Tow	16			395,645	
41804	Aged - Sch	10				221,095
41805	Aged - Co	3		50,945		55,250
41807	Aged - Vil	9	142,785			
41834	Enhanced S	147				8099,545
41854	Basic Star	624				17871,675
41900	Physically	1	23,000	23,000	23,000	23,000
41932	Dis & Lim	5		76,885		
41933	Dis & Lim	6			135,050	
44212	Home Imp -	6		128,952		
44216	Home Impro	19			186,660	186,660
44217	Home Impro	19	186,660			
47200	Railroad C	1	826,292	826,292	826,292	826,292
47612	Business I	1		3080,000		
47670	Empire Zon	32	3368,675	3373,375	3373,375	3373,375
49500	Solar Ener	1	15,000	15,000	15,000	15,000
49560	Part Non P	4	10162,073	10162,073	10162,073	10162,073

STATE OF NEW YORK
 COUNTY - St Lawrence
 TOWN - Potsdam
 VILLAGE - Potsdam
 SWIS - 407403

2 0 1 2 T E N T A T I V E A S S E S S M E N T R O L L

PAGE 835

VALUATION DATE-JUL 01, 2011

THESE ASSESSMENTS ARE ALSO USED FOR VILLAGE PURPOSES

TAXABLE STATUS DATE-MAR 01, 2012

S W I S T O T A L S

RPS150/V04/L015

UNIFORM PERCENT OF VALUE IS 096.00

CURRENT DATE 4/25/2012

*** E X E M P T I O N S U M M A R Y ***

CODE	DESCRIPTION	TOTAL PARCELS	VILLAGE	COUNTY	TOWN	SCHOOL
	T O T A L	1,412	358891,273	362330,184	359478,047	382963,015

*** G R A N D T O T A L S ***

ROLL SEC	DESCRIPTION	TOTAL PARCELS	ASSESSED LAND	ASSESSED TOTAL	TAXABLE VILLAGE	TAXABLE COUNTY	TAXABLE TOWN	TAXABLE SCHOOL	STAR TAXABLE
1	TAXABLE	1,468	26378,200	177849,400	161160,319	157721,408	160573,545	163059,797	137088,577
5	SPECIAL FRANCHISE	5		4777,050	4777,050	4777,050	4777,050	4777,050	4777,050
6	UTILITIES & N.C.	15	628,400	7567,872	7417,872	7417,872	7417,872	7417,872	7417,872
7	CEILING RAILROADS	2	318,300	1297,600	471,308	471,308	471,308	471,308	471,308
8	WHOLLY EXEMPT	198	13528,500	341225,900					
*	SUB TOTAL	1,688	40853,400	532717,822	173826,549	170387,638	173239,775	175726,027	149754,807
**	GRAND TOTAL	1,688	40853,400	532717,822	173826,549	170387,638	173239,775	175726,027	149754,807

STATE OF NEW YORK
 COUNTY - St Lawrence
 TOWN - Potsdam
 SWIS - 407489

2 0 1 2 T E N T A T I V E A S S E S S M E N T R O L L
 T A X A B L E SECTION OF THE ROLL - 1
 TAX MAP NUMBER SEQUENCE
 UNIFORM PERCENT OF VALUE IS 096.00

PAGE 836
 VALUATION DATE-JUL 01, 2011
 TAXABLE STATUS DATE-MAR 01, 2012

TAX MAP PARCEL NUMBER	PROPERTY LOCATION & CLASS	ASSESSMENT	EXEMPTION CODE-----	COUNTY-----	TOWN-----	SCHOOL
CURRENT OWNERS NAME	SCHOOL DISTRICT	LAND	TAX DESCRIPTION	TAXABLE VALUE		
CURRENT OWNERS ADDRESS	PARCEL SIZE/GRID COORD	TOTAL	SPECIAL DISTRICTS			ACCOUNT NO.

41.004-2-1.1	Off Haig Rd			41.004-2-1.1		*****
Rockhill Randy E	322 Rural vac>10		COUNTY TAXABLE VALUE	11,600		1-187- 1
229 Haig Rd	Madrid-Waddingt 405601	11,600	TOWN TAXABLE VALUE	11,600		
Madrid, NY 13660	06/03sp65000<	11,600	SCHOOL TAXABLE VALUE	11,600		
	X		AG002 Ag Dist #2	.00 MT		
	X		FD034 Potsdam Fire Prot	11,600 TO M		
	ACRES 42.50					
	EAST-0311899 NRTH-1732409					
	DEED BOOK 2003 PG-11988					
	FULL MARKET VALUE	12,083				

41.004-2-1.2	Haig Rd			41.004-2-1.2		*****
Rockhill Randy	322 Rural vac>10		COUNTY TAXABLE VALUE	20,800		
Rockhill Laura	Norwood-Norfolk 406201	20,800	TOWN TAXABLE VALUE	20,800		
229 Haig Rd	99sp73000<	20,800	SCHOOL TAXABLE VALUE	20,800		
Madrid, NY 13660	2000sp90000<		AG002 Ag Dist #2	.00 MT		
	ACRES 58.70		FD034 Potsdam Fire Prot	20,800 TO M		
	EAST-0310620 NRTH-1733676		NL001 Norwood Library	20,800 TO		
	DEED BOOK 2000 PG-15727					
	FULL MARKET VALUE	21,667				

41.004-2-2.11	Elliott Rd			41.004-2-2.11		*****
Rockhill Randy E	322 Rural vac>10		COUNTY TAXABLE VALUE	29,600		1-186-15
229 Haig Rd	Norwood-Norfolk 406201	29,600	TOWN TAXABLE VALUE	29,600		
Madrid, NY 13660	06/03sp65000<	29,600	SCHOOL TAXABLE VALUE	29,600		
	X		AG002 Ag Dist #2	.00 MT		
	X		FD034 Potsdam Fire Prot	29,600 TO M		
	ACRES 56.00		NL001 Norwood Library	29,600 TO		
	EAST-0311469 NRTH-1730950					
	DEED BOOK 2003 PG-11988					
	FULL MARKET VALUE	30,833				

41.004-2-2.12	229 Haig Rd			41.004-2-2.12		*****
Rockhill Randy	240 Rural res		Basic Star 41854	0	0	0 28,800
Rockhill Laura	Norwood-Norfolk 406201	41,300	COUNTY TAXABLE VALUE	83,000		
229 Haig Rd	99sp73000<	83,000	TOWN TAXABLE VALUE	83,000		
Madrid, NY 13660	2000sp90000<		SCHOOL TAXABLE VALUE	54,200		
	ACRES 77.00		AG002 Ag Dist #2	.00 MT		
	EAST-0309884 NRTH-1732789		FD034 Potsdam Fire Prot	83,000 TO M		
	DEED BOOK 2000 PG-15727		NL001 Norwood Library	83,000 TO		
	FULL MARKET VALUE	86,458				

STATE OF NEW YORK
 COUNTY - St Lawrence
 TOWN - Potsdam
 SWIS - 407489

2 0 1 2 T E N T A T I V E A S S E S S M E N T R O L L
 T A X A B L E SECTION OF THE ROLL - 1
 TAX MAP NUMBER SEQUENCE
 UNIFORM PERCENT OF VALUE IS 096.00

PAGE 837
 VALUATION DATE-JUL 01, 2011
 TAXABLE STATUS DATE-MAR 01, 2012

TAX MAP PARCEL NUMBER	PROPERTY LOCATION & CLASS	ASSESSMENT	EXEMPTION CODE-----	COUNTY-----	TOWN-----	SCHOOL
CURRENT OWNERS NAME	SCHOOL DISTRICT	LAND	TAX DESCRIPTION	TAXABLE VALUE		
CURRENT OWNERS ADDRESS	PARCEL SIZE/GRID COORD	TOTAL	SPECIAL DISTRICTS			ACCOUNT NO.

41.004-2-4	Elliott Rd 322 Rural vac>10		COUNTY TAXABLE VALUE	17,400		1-221-14
Zimmerman Jeffrey	Norwood-Norfolk 406201	17,400	TOWN TAXABLE VALUE	17,400		
Sabel Marc	X	17,400	SCHOOL TAXABLE VALUE	17,400		
7854 223rd St	X		AG002 Ag Dist #2	.00 MT		
Bayside, NY 11364-3637	X		FD034 Potsdam Fire Prot	17,400 TO M		
	ACRES 17.50		NL001 Norwood Library	17,400 TO		
	EAST-0311724 NRTH-1728551					
	DEED BOOK 906 PG-00195					
	FULL MARKET VALUE	18,125				

41.004-2-5	Elliott Rd 322 Rural vac>10		COUNTY TAXABLE VALUE	20,800		1-221-10.2
Divincenzo Joseph	Norwood-Norfolk 406201	20,800	TOWN TAXABLE VALUE	20,800		
15 Woodbridge Ave	X	20,800	SCHOOL TAXABLE VALUE	20,800		
Ansonia, CT 06401	80sp9000		AG002 Ag Dist #2	.00 MT		
	X		FD034 Potsdam Fire Prot	20,800 TO M		
	ACRES 35.40		NL001 Norwood Library	20,800 TO		
	EAST-0311118 NRTH-1728616					
	DEED BOOK 956 PG-00457					
	FULL MARKET VALUE	21,667				

41.004-2-6.1	466 Elliott Rd 210 1 Family Res		Vet - Wart 41121	0	6,000	1-204- 3
Shepard Dan	Norwood-Norfolk 406201	15,500	Basic Star 41854	0	0	0
Munson Kelly	2001sp500	40,000	COUNTY TAXABLE VALUE	34,000	0	28,800
466 Elliot Rd	89sp1200		TOWN TAXABLE VALUE	34,000		
Norwood, NY 13668	2002sp5600		SCHOOL TAXABLE VALUE	11,200		
	FRNT 125.00 DPTH 150.00		AG002 Ag Dist #2	.00 MT		
	ACRES 0.85		FD034 Potsdam Fire Prot	40,000 TO M		
	EAST-0311378 NRTH-1729676		NL001 Norwood Library	40,000 TO		
	DEED BOOK 2002 PG-2505					
	FULL MARKET VALUE	41,667				

41.004-2-8.11	378 Elliott Rd 240 Rural res		Basic Star 41854	0	0	1-198-13
Latimer Susan M	Norwood-Norfolk 406201	40,300	COUNTY TAXABLE VALUE	110,000	0	28,800
378 Elliott Rd	2002sp110000	110,000	TOWN TAXABLE VALUE	110,000		
Madrid, NY 13660-3248	Ref2002/973		SCHOOL TAXABLE VALUE	81,200		
	88sp50000 91Sp60000		AG002 Ag Dist #2	.00 MT		
	ACRES 90.80		FD034 Potsdam Fire Prot	110,000 TO M		
	EAST-0310360 NRTH-1729589		NL001 Norwood Library	110,000 TO		
	DEED BOOK 2002 PG-974					
	FULL MARKET VALUE	114,583				

STATE OF NEW YORK
 COUNTY - St Lawrence
 TOWN - Potsdam
 SWIS - 407489

2 0 1 2 T E N T A T I V E A S S E S S M E N T R O L L
 T A X A B L E SECTION OF THE ROLL - 1
 TAX MAP NUMBER SEQUENCE
 UNIFORM PERCENT OF VALUE IS 096.00

PAGE 838
 VALUATION DATE-JUL 01, 2011
 TAXABLE STATUS DATE-MAR 01, 2012

TAX MAP PARCEL NUMBER	PROPERTY LOCATION & CLASS	ASSESSMENT	EXEMPTION CODE-----	COUNTY-----	TOWN-----	SCHOOL
CURRENT OWNERS NAME	SCHOOL DISTRICT	LAND	TAX DESCRIPTION	TAXABLE VALUE		
CURRENT OWNERS ADDRESS	PARCEL SIZE/GRID COORD	TOTAL	SPECIAL DISTRICTS			ACCOUNT NO.

41.004-2-11	166 Elliott Rd 240 Rural res		COUNTY TAXABLE VALUE	75,900		1-269-14
Smith Albert D	Madrid-Waddingt 405601	53,800	TOWN TAXABLE VALUE	75,900		
Smith Louise	X	75,900	SCHOOL TAXABLE VALUE	75,900		
362 Hale Dr	86sp34000		AG002 Ag Dist #2	.00 MT		
Lancaster, VA 22503	X		FD034 Potsdam Fire Prot	75,900 TO M		
	ACRES 122.80					
	EAST-0306181 NRTH-1728616					
	DEED BOOK 1005 PG-00094					
	FULL MARKET VALUE	79,063				

41.004-2-13	Haig Rd 322 Rural vac>10		COUNTY TAXABLE VALUE	21,000		1-181- 8.2
Osway Larry	Norwood-Norfolk 406201	21,000	TOWN TAXABLE VALUE	21,000		
131 Elliott Rd	X	21,000	SCHOOL TAXABLE VALUE	21,000		
Madrid, NY 13660	X		AG002 Ag Dist #2	.00 MT		
	X		FD034 Potsdam Fire Prot	21,000 TO M		
PRIOR OWNER ON 3/01/2012	ACRES 86.80		NL001 Norwood Library	21,000 TO		
Osway Larry	EAST-0309213 NRTH-1728422					
	DEED BOOK 2012 PG-3068					
	FULL MARKET VALUE	21,875				

41.004-2-14.1	311 Elliott Rd 210 1 Family Res		Basic Star 41854	0	0	1-237- 1
Pernice Christopher R	Madrid-Waddingt 405601	19,600	COUNTY TAXABLE VALUE	102,300	0	28,800
311 Elliott Rd	X	102,300	TOWN TAXABLE VALUE	102,300		
Madrid, NY 13660	X		SCHOOL TAXABLE VALUE	73,500		
	88sp45000		AG002 Ag Dist #2	.00 MT		
	ACRES 9.35		FD034 Potsdam Fire Prot	102,300 TO M		
	EAST-0308108 NRTH-1732011					
	DEED BOOK 1108 PG-252					
	FULL MARKET VALUE	106,563				

41.004-2-14.2	Haig Rd 322 Rural vac>10		COUNTY TAXABLE VALUE	10,500		1-237-1.2
Rinck Gerhard	Madrid-Waddingt 405601	10,500	TOWN TAXABLE VALUE	10,500		
48 Hopson Rd	X	10,500	SCHOOL TAXABLE VALUE	10,500		
Brasher Falls, NY 13613	X		AG002 Ag Dist #2	.00 MT		
	X		FD034 Potsdam Fire Prot	10,500 TO M		
	ACRES 23.95					
	EAST-0309364 NRTH-1732141					
	DEED BOOK 1030 PG-00352					
	FULL MARKET VALUE	10,938				

STATE OF NEW YORK
 COUNTY - St Lawrence
 TOWN - Potsdam
 SWIS - 407489

2 0 1 2 T E N T A T I V E A S S E S S M E N T R O L L
 T A X A B L E SECTION OF THE ROLL - 1
 TAX MAP NUMBER SEQUENCE
 UNIFORM PERCENT OF VALUE IS 096.00

PAGE 839
 VALUATION DATE-JUL 01, 2011
 TAXABLE STATUS DATE-MAR 01, 2012

TAX MAP PARCEL NUMBER	PROPERTY LOCATION & CLASS	ASSESSMENT	EXEMPTION CODE-----	COUNTY-----	TOWN-----	SCHOOL
CURRENT OWNERS NAME	SCHOOL DISTRICT	LAND	TAX DESCRIPTION	TAXABLE VALUE		
CURRENT OWNERS ADDRESS	PARCEL SIZE/GRID COORD	TOTAL	SPECIAL DISTRICTS			ACCOUNT NO.

41.004-2-16	Elliott Rd 322 Rural vac>10		COUNTY TAXABLE VALUE	39,400		1-196- 1
Boyd Andrew M & Elizabet C	Norwood-Norfolk 406201	39,400	TOWN TAXABLE VALUE	39,400		
Boyd James S & Bonnie S	X	39,400	SCHOOL TAXABLE VALUE	39,400		
27 Baldwin Ave	X		AG002 Ag Dist #2	.00 MT		
Norwood, NY 13668-1247	X		FD034 Potsdam Fire Prot	39,400 TO M		
	ACRES 115.60		NL001 Norwood Library	39,400 TO		
	EAST-0307069 NRTH-1729805					
	DEED BOOK 2003 PG-8268					
	FULL MARKET VALUE	41,042				

41.004-2-17	Elliott Rd 322 Rural vac>10		COUNTY TAXABLE VALUE	48,000		1-261- 2
Pernice Christopher R	Norwood-Norfolk 406201	48,000	TOWN TAXABLE VALUE	48,000		
311 Elliot Rd	2011sp55000	48,000	SCHOOL TAXABLE VALUE	48,000		
Madrid, NY 13660	X		AG002 Ag Dist #2	.00 MT		
	X		FD034 Potsdam Fire Prot	48,000 TO M		
	ACRES 68.40		NL001 Norwood Library	48,000 TO		
	EAST-0308152 NRTH-1730822					
	DEED BOOK 2011 PG-18471					
	FULL MARKET VALUE	50,000				

41.004-2-18	495 Elliott Rd 270 Mfg housing		Vet - Wart 41121	0	5,250	1-186-14
Michael Samantha	Norwood-Norfolk 406201	20,500	COUNTY TAXABLE VALUE	29,750	5,250	0
Michael Joshua	2002sp25000	35,000	TOWN TAXABLE VALUE	29,750		
495 Elliot Rd	X		SCHOOL TAXABLE VALUE	35,000		
Norwood, NY 13668	X		AG002 Ag Dist #2	.00 MT		
	ACRES 15.30		FD034 Potsdam Fire Prot	35,000 TO M		
	EAST-0312271 NRTH-1729805		NL001 Norwood Library	35,000 TO		
	DEED BOOK 2002 PG-9103					
	FULL MARKET VALUE	36,458				

41.004-2-19	524 Elliott Rd 322 Rural vac>10		COUNTY TAXABLE VALUE	12,500		1-221-10. 3
Samphier Ernest	Norwood-Norfolk 406201	12,500	TOWN TAXABLE VALUE	12,500		
Samphier Nancy	94sp3500	12,500	SCHOOL TAXABLE VALUE	12,500		
9 Linden St	2008sp12500		AG002 Ag Dist #2	.00 MT		
Massena, NY 13662	X		FD034 Potsdam Fire Prot	12,500 TO M		
	ACRES 12.00		NL001 Norwood Library	12,500 TO		
	EAST-0312249 NRTH-1728530					
	DEED BOOK 2008 PG-18222					
	FULL MARKET VALUE	13,021				

STATE OF NEW YORK
 COUNTY - St Lawrence
 TOWN - Potsdam
 SWIS - 407489

2 0 1 2 T E N T A T I V E A S S E S S M E N T R O L L
 T A X A B L E SECTION OF THE ROLL - 1
 TAX MAP NUMBER SEQUENCE
 UNIFORM PERCENT OF VALUE IS 096.00

PAGE 840
 VALUATION DATE-JUL 01, 2011
 TAXABLE STATUS DATE-MAR 01, 2012

TAX MAP PARCEL NUMBER	PROPERTY LOCATION & CLASS	ASSESSMENT	EXEMPTION CODE-----	COUNTY-----	TOWN-----	SCHOOL
CURRENT OWNERS NAME	SCHOOL DISTRICT	LAND	TAX DESCRIPTION	TAXABLE VALUE		
CURRENT OWNERS ADDRESS	PARCEL SIZE/GRID COORD	TOTAL	SPECIAL DISTRICTS			ACCOUNT NO.

41.004-4-1	126 Elliott Rd 475 Junkyard		Basic Star 41854	0	0	1-173- 6. 2 28,800
Taillon Wayne	Madrid-Waddingt 405601	37,300	COUNTY TAXABLE VALUE		155,500	
126 Elliott Rd	X	155,500	TOWN TAXABLE VALUE		155,500	
Madrid, NY 13660-3226	Ref 1042/33		SCHOOL TAXABLE VALUE		126,700	
	X		AG002 Ag Dist #2		.00 MT	
	ACRES 20.40		FD034 Potsdam Fire Prot		155,500 TO M	
	EAST-0303886 NRTH-1729005					
	DEED BOOK 913 PG-00033					
	FULL MARKET VALUE	161,979				

41.004-4-2.1	Elliott Rd 322 Rural vac>10		COUNTY TAXABLE VALUE		36,200	1-173- 6. 1
Taillon Wayne	Madrid-Waddingt 405601	36,200	TOWN TAXABLE VALUE		36,200	
126 Elliott Rd	95sp20000	36,200	SCHOOL TAXABLE VALUE		36,200	
Madrid, NY 13660-3226	X		FD034 Potsdam Fire Prot		36,200 TO M	
	X					
	ACRES 81.00					
	EAST-0304752 NRTH-1728227					
	DEED BOOK 1091 PG-211					
	FULL MARKET VALUE	37,708				

41.004-4-3.1	148 Elliott Rd 270 Mfg housing		Basic Star 41854	0	0	1-173-6.2 28,800
Moore Robert E	Madrid-Waddingt 405601	17,300	COUNTY TAXABLE VALUE		30,000	
PO Box 341	Ref Deed 1090/857	30,000	TOWN TAXABLE VALUE		30,000	
Madrid, NY 13660	X		SCHOOL TAXABLE VALUE		1,200	
	0484sp7500		AG002 Ag Dist #2		.00 MT	
	ACRES 3.60		FD034 Potsdam Fire Prot		30,000 TO M	
	EAST-0304644 NRTH-1729589					
	DEED BOOK 1040 PG-00195					
	FULL MARKET VALUE	31,250				

41.004-5-1.2	346 Haig Rd 210 1 Family Res		Enhanced S 41834	0	0	0 51,600
Johnson Ralph	Norwood-Norfolk 406201	16,400	COUNTY TAXABLE VALUE		51,600	
Johnson Kelly	X	51,600	TOWN TAXABLE VALUE		51,600	
346 Haig Rd	X		SCHOOL TAXABLE VALUE		0	
Madrid, NY 13660	X		FD034 Potsdam Fire Prot		51,600 TO M	
	ACRES 1.50		NL001 Norwood Library		51,600 TO	
	EAST-0308787 NRTH-1729692					
	DEED BOOK 1100 PG-217					
	FULL MARKET VALUE	53,750				

STATE OF NEW YORK
 COUNTY - St Lawrence
 TOWN - Potsdam
 SWIS - 407489

2 0 1 2 T E N T A T I V E A S S E S S M E N T R O L L
 T A X A B L E SECTION OF THE ROLL - 1
 TAX MAP NUMBER SEQUENCE
 UNIFORM PERCENT OF VALUE IS 096.00

PAGE 841
 VALUATION DATE-JUL 01, 2011
 TAXABLE STATUS DATE-MAR 01, 2012

TAX MAP PARCEL NUMBER	PROPERTY LOCATION & CLASS	ASSESSMENT	EXEMPTION CODE-----	COUNTY-----	TOWN-----	SCHOOL
CURRENT OWNERS NAME	SCHOOL DISTRICT	LAND	TAX DESCRIPTION	TAXABLE VALUE		
CURRENT OWNERS ADDRESS	PARCEL SIZE/GRID COORD	TOTAL	SPECIAL DISTRICTS			ACCOUNT NO.

41.004-5-1.12	366 Haig Rd 210 1 Family Res		Basic Star 41854	0	0	1-167-14.12
Russell Terry C Sr	Norwood-Norfolk 406201	16,400	COUNTY TAXABLE VALUE		40,000	
Russell Robin L	2010sp61000	40,000	TOWN TAXABLE VALUE		40,000	
366 Haig Rd	2011sp25000		SCHOOL TAXABLE VALUE		11,200	
Madrid, NY 13660	X		FD034 Potsdam Fire Prot		40,000 TO M	
	ACRES 1.40		NL001 Norwood Library		40,000 TO	
	EAST-0308630 NRTH-1729299					
	DEED BOOK 2011 PG-4688					
	FULL MARKET VALUE	41,667				

41.004-5-1.112	Haig Rd 314 Rural vac<10		COUNTY TAXABLE VALUE		12,200	
Babbie Calvin	Norwood-Norfolk 406201	12,200	TOWN TAXABLE VALUE		12,200	
Babbie Sandra	X	12,200	SCHOOL TAXABLE VALUE		12,200	
45 Daniel St	X		AG002 Ag Dist #2		.00 MT	
Indian Orchard, MA 01151-1526	X		FD034 Potsdam Fire Prot		12,200 TO M	
	ACRES 1.26		NL001 Norwood Library		12,200 TO	
	EAST-0308118 NRTH-1728317					
	DEED BOOK 1041 PG-00194					
	FULL MARKET VALUE	12,708				

41.004-5-2	Haig Rd 314 Rural vac<10		COUNTY TAXABLE VALUE		3,900	1-167-14. 4
Babbie Calvin C	Norwood-Norfolk 406201	3,900	TOWN TAXABLE VALUE		3,900	
45 Daniel St	95x40x20x160x110x200	3,900	SCHOOL TAXABLE VALUE		3,900	
Indian Orchard, MA 01151-1526	X		FD034 Potsdam Fire Prot		3,900 TO M	
	X		NL001 Norwood Library		3,900 TO	
	FRNT 95.00 DPTH 160.00					
	EAST-0308089 NRTH-1728151					
	DEED BOOK 1063 PG-575					
	FULL MARKET VALUE	4,063				

41.004-5-3.1	340 Haig Rd 210 1 Family Res		Basic Star 41854	0	0	1-167-14.1
Dietze Robert	Norwood-Norfolk 406201	17,300	COUNTY TAXABLE VALUE		67,000	
340 Haig Rd	X	67,000	TOWN TAXABLE VALUE		67,000	
Madrid, NY 13660	X		SCHOOL TAXABLE VALUE		38,200	
	0484sp6900		FD034 Potsdam Fire Prot		67,000 TO M	
	ACRES 3.70		NL001 Norwood Library		67,000 TO	
	EAST-0308905 NRTH-1729869					
	DEED BOOK 2009 PG-19075					
	FULL MARKET VALUE	69,792				

STATE OF NEW YORK
 COUNTY - St Lawrence
 TOWN - Potsdam
 SWIS - 407489

2 0 1 2 T E N T A T I V E A S S E S S M E N T R O L L
 T A X A B L E SECTION OF THE ROLL - 1
 TAX MAP NUMBER SEQUENCE
 UNIFORM PERCENT OF VALUE IS 096.00

PAGE 842
 VALUATION DATE-JUL 01, 2011
 TAXABLE STATUS DATE-MAR 01, 2012

TAX MAP PARCEL NUMBER	PROPERTY LOCATION & CLASS	ASSESSMENT	EXEMPTION CODE-----	COUNTY-----	TOWN-----	SCHOOL
CURRENT OWNERS NAME	SCHOOL DISTRICT	LAND	TAX DESCRIPTION	TAXABLE VALUE		
CURRENT OWNERS ADDRESS	PARCEL SIZE/GRID COORD	TOTAL	SPECIAL DISTRICTS	ACCOUNT NO.		

41.004-5-4.1	320 Haig Rd			41.004-5-4.1		*****
Amo William J (Estate)	270 Mfg housing		COUNTY TAXABLE VALUE			1-167-14.3
Attn: Ronda Amo Tate	Norwood-Norfolk 406201	16,500	TOWN TAXABLE VALUE			
106 Nemans Cv	X	21,800	SCHOOL TAXABLE VALUE			
Cherryville, NC 28021	88sp5000		FD034 Potsdam Fire Prot			
	10x200x40x200		NL001 Norwood Library			
	ACRES 1.70					
	EAST-0309062 NRTH-1730173					
	DEED BOOK 1025 PG-00186					
	FULL MARKET VALUE	22,708				

41.004-5-6.1	402 Haig Rd			41.004-5-6.1		*****
Stratton Roxanne	270 Mfg housing		Basic Star 41854			
402 Haig Rd	Norwood-Norfolk 406201	17,500	COUNTY TAXABLE VALUE			
Madrid, NY 13660	91sp4800, 2002Sp16500	32,000	TOWN TAXABLE VALUE			
	Ref1080/589		SCHOOL TAXABLE VALUE			
	X		FD034 Potsdam Fire Prot			
	ACRES 4.10		NL001 Norwood Library			
	EAST-0308315 NRTH-1728641					
	DEED BOOK 2002 PG-7556					
	FULL MARKET VALUE	33,333				

41.004-5-7	Haig Rd			41.004-5-7		*****
Marucci William	314 Rural vac<10		COUNTY TAXABLE VALUE			
Marucci Jayne	Norwood-Norfolk 406201	12,800	TOWN TAXABLE VALUE			
816 Eldridge Rd	X	12,800	SCHOOL TAXABLE VALUE			
Fairless Hills, PA 19030-2514	X		AG002 Ag Dist #2			
	ACRES 1.60		FD034 Potsdam Fire Prot			
	EAST-0308698 NRTH-1729476		NL001 Norwood Library			
	DEED BOOK 2001 PG-851					
	FULL MARKET VALUE	13,333				

41.004-5-8	413 Haig Rd			41.004-5-8		*****
Olson Brenda L	270 Mfg housing		Dis & Lim 41932			
413 Haig Rd	Norwood-Norfolk 406201	16,600	Dis & Lim 41933			
Madrid, NY 13660	X	26,000	Basic Star 41854			
	X		COUNTY TAXABLE VALUE			
	ACRES 2.00		TOWN TAXABLE VALUE			
	EAST-0308846 NRTH-1728932		SCHOOL TAXABLE VALUE			
	DEED BOOK 1108 PG-127		FD034 Potsdam Fire Prot			
	FULL MARKET VALUE	27,083	NL001 Norwood Library			

STATE OF NEW YORK
 COUNTY - St Lawrence
 TOWN - Potsdam
 SWIS - 407489

2 0 1 2 T E N T A T I V E A S S E S S M E N T R O L L
 T A X A B L E SECTION OF THE ROLL - 1
 TAX MAP NUMBER SEQUENCE
 UNIFORM PERCENT OF VALUE IS 096.00

PAGE 843
 VALUATION DATE-JUL 01, 2011
 TAXABLE STATUS DATE-MAR 01, 2012

TAX MAP PARCEL NUMBER	PROPERTY LOCATION & CLASS	ASSESSMENT	EXEMPTION CODE-----	COUNTY-----	TOWN-----	SCHOOL
CURRENT OWNERS NAME	SCHOOL DISTRICT	LAND	TAX DESCRIPTION	TAXABLE VALUE		
CURRENT OWNERS ADDRESS	PARCEL SIZE/GRID COORD	TOTAL	SPECIAL DISTRICTS			ACCOUNT NO.

41.004-5-10.3	399,401 Haig Rd			41.004-5-10.3		*****
Osway Larry J	271 Mfg housings		COUNTY TAXABLE VALUE	33,800		
131 Elliott Rd	Norwood-Norfolk 406201	24,700	TOWN TAXABLE VALUE	33,800		
Madrid, NY 13660-3249	x	33,800	SCHOOL TAXABLE VALUE	33,800		
	x		FD034 Potsdam Fire Prot	33,800 TO M		
	x		NL001 Norwood Library	33,800 TO		
	ACRES 2.20					
	EAST-0308958 NRTH-1729206					
	DEED BOOK 2003 PG-18266					
	FULL MARKET VALUE	35,208				

41.004-5-10.4	375 Haig Rd			41.004-5-10.4		*****
Phillips Brian K	270 Mfg housing		COUNTY TAXABLE VALUE	23,500		
Phillips Jennifer L	Norwood-Norfolk 406201	16,400	TOWN TAXABLE VALUE	23,500		
375 Haig Rd	x	23,500	SCHOOL TAXABLE VALUE	23,500		
Madrid, NY 13660	x		FD034 Potsdam Fire Prot	23,500 TO M		
	x		NL001 Norwood Library	23,500 TO		
	ACRES 1.50					
	EAST-0309072 NRTH-1729378					
	DEED BOOK 2010 PG-15426					
	FULL MARKET VALUE	24,479				

41.004-5-10.111	Haig Rd			41.004-5-10.111		*****
Osway Larry J	314 Rural vac<10		COUNTY TAXABLE VALUE	4,200		1-167-14.11
131 Elliott Rd	Norwood-Norfolk 406201	4,200	TOWN TAXABLE VALUE	4,200		
Madrid, NY 13660-3249	X	4,200	SCHOOL TAXABLE VALUE	4,200		
	X		FD034 Potsdam Fire Prot	4,200 TO M		
	X		NL001 Norwood Library	4,200 TO		
	ACRES 4.20					
	EAST-0308737 NRTH-1728482					
	DEED BOOK 2003 PG-18266					
	FULL MARKET VALUE	4,375				

41.004-5-12	414 Haig Rd			41.004-5-12		*****
Russell Terry Sr	270 Mfg housing		Basic Star 41854	0	0	28,800
Russell Terry Jr	Norwood-Norfolk 406201	16,800	COUNTY TAXABLE VALUE	38,000		
366 Haig Rd	96sp2600	38,000	TOWN TAXABLE VALUE	38,000		
Madrid, NY 13660	2006sp22000		SCHOOL TAXABLE VALUE	9,200		
	ACRES 2.40		FD034 Potsdam Fire Prot	38,000 TO M		
	EAST-0308502 NRTH-1729054		NL001 Norwood Library	38,000 TO		
	DEED BOOK 2006 PG-3581					
	FULL MARKET VALUE	39,583				

STATE OF NEW YORK
 COUNTY - St Lawrence
 TOWN - Potsdam
 SWIS - 407489

2 0 1 2 T E N T A T I V E A S S E S S M E N T R O L L
 T A X A B L E SECTION OF THE ROLL - 1
 TAX MAP NUMBER SEQUENCE
 UNIFORM PERCENT OF VALUE IS 096.00

PAGE 844
 VALUATION DATE-JUL 01, 2011
 TAXABLE STATUS DATE-MAR 01, 2012

TAX MAP PARCEL NUMBER	PROPERTY LOCATION & CLASS	ASSESSMENT	EXEMPTION CODE-----	COUNTY-----	TOWN-----	SCHOOL
CURRENT OWNERS NAME	SCHOOL DISTRICT	LAND	TAX DESCRIPTION	TAXABLE VALUE		
CURRENT OWNERS ADDRESS	PARCEL SIZE/GRID COORD	TOTAL	SPECIAL DISTRICTS	ACCOUNT NO.		
***** 41.004-5-13 *****						
319 Haig Rd						
41.004-5-13	210 1 Family Res		COUNTY TAXABLE VALUE	12,500		
Vallance Charles E	Norwood-Norfolk 406201	9,500	TOWN TAXABLE VALUE	12,500		
Autry Kristen A	ACRES 1.20	12,500	SCHOOL TAXABLE VALUE	12,500		
319 Haig Rd	EAST-0309357 NRTH-1730104		FD034 Potsdam Fire Prot	12,500 TO M		
Madrid, NY 13660	DEED BOOK 2005 PG-3117		NL001 Norwood Library	12,500 TO		
	FULL MARKET VALUE	13,021				
***** 41.004-5-14 *****						
321,333 Haig Rd						
41.004-5-14	270 Mfg housing		Basic Star 41854	0	0	28,800
Gilman Elmer	Norwood-Norfolk 406201	29,800	COUNTY TAXABLE VALUE	48,000		
Gilman Sandra	97sp20000	48,000	TOWN TAXABLE VALUE	48,000		
333 Haig Rd	ACRES 5.50		SCHOOL TAXABLE VALUE	19,200		
Madrid, NY 13660	EAST-0309249 NRTH-1729741		FD034 Potsdam Fire Prot	48,000 TO M		
	DEED BOOK 2004 PG-17558		NL001 Norwood Library	48,000 TO		
	FULL MARKET VALUE	50,000				
***** 41.004-5-15 *****						
419,420 Haig Rd						
41.004-5-15	271 Mfg housings		Enhanced S 41834	0	0	55,000
Worster William	Norwood-Norfolk 406201	33,000	STARB MH 41864	0	0	0
Worster Jean	Ref2003/2489	55,000	COUNTY TAXABLE VALUE	55,000		
420 Haig Rd	ACRES 5.40		TOWN TAXABLE VALUE	55,000		
Madrid, NY 13660	EAST-0308437 NRTH-1728058		SCHOOL TAXABLE VALUE	0		
	DEED BOOK 2000 PG-20679		FD034 Potsdam Fire Prot	55,000 TO M		
	FULL MARKET VALUE	57,292	NL001 Norwood Library	55,000 TO		
***** 41.004-5-16 *****						
421 Haig Rd						
41.004-5-16	314 Rural vac<10		COUNTY TAXABLE VALUE	2,000		
Worster Gilford	Norwood-Norfolk 406201	2,000	TOWN TAXABLE VALUE	2,000		
Worster Theresa	ACRES 2.00	2,000	SCHOOL TAXABLE VALUE	2,000		
421 Haig St	EAST-0308279 NRTH-1727734					
Madrid, NY 13660	DEED BOOK 2011 PG-15109					
	FULL MARKET VALUE	2,083				
***** 41.004-6-1 *****						
29 Elliott Rd						
41.004-6-1	270 Mfg housing		Enhanced S 41834	0	0	43,000
Smith Robert C	Madrid-Waddingt 405601	17,900	COUNTY TAXABLE VALUE	43,000		
207 Elliott Rd	93sp1500	43,000	TOWN TAXABLE VALUE	43,000		
Madrid, NY 13660	X		SCHOOL TAXABLE VALUE	0		
	X		AG002 Ag Dist #2	.00 MT		
	ACRES 5.30		FD034 Potsdam Fire Prot	43,000 TO M		
	EAST-0302144 NRTH-1728161					
	DEED BOOK 1074 PG-757					
	FULL MARKET VALUE	44,792				

STATE OF NEW YORK
 COUNTY - St Lawrence
 TOWN - Potsdam
 SWIS - 407489

2 0 1 2 T E N T A T I V E A S S E S S M E N T R O L L
 T A X A B L E SECTION OF THE ROLL - 1
 M A P S E C T I O N - 041
 S U B - S E C T I O N - 004
 UNIFORM PERCENT OF VALUE IS 096.00

PAGE 845
 VALUATION DATE-JUL 01, 2011
 TAXABLE STATUS DATE-MAR 01, 2012
 RPS150/V04/L015
 CURRENT DATE 4/25/2012

*** S P E C I A L D I S T R I C T S U M M A R Y ***

CODE	DISTRICT NAME	TOTAL PARCELS	EXTENSION TYPE	EXTENSION VALUE	AD VALOREM VALUE	EXEMPT AMOUNT	TAXABLE VALUE
AG002	Ag Dist #2	21	MOVTAX				
FD034	Potsdam Fire P	36	TOTAL M		1424,800		1424,800
NL001	Norwood Librar	28	TOTAL		959,800		959,800

*** S C H O O L D I S T R I C T S U M M A R Y ***

CODE	DISTRICT NAME	TOTAL PARCELS	ASSESSED LAND	ASSESSED TOTAL	EXEMPT AMOUNT	TOTAL TAXABLE	STAR AMOUNT	STAR TAXABLE
405601	Madrid-Waddington	8	204,200	465,000		465,000	129,400	335,600
406201	Norwood-Norfolk	29	593,100	961,800		961,800	363,000	598,800
	S U B - T O T A L	37	797,300	1426,800		1426,800	492,400	934,400
	T O T A L	37	797,300	1426,800		1426,800	492,400	934,400

*** S Y S T E M C O D E S S U M M A R Y ***

NO SYSTEM EXEMPTIONS AT THIS LEVEL

*** E X E M P T I O N S U M M A R Y ***

CODE	DESCRIPTION	TOTAL PARCELS	COUNTY	TOWN	SCHOOL
41121	Vet - Wart	2			
41834	Enhanced S	3			149,600
41854	Basic Star	12			342,800
41864	STARB MH	1			
41932	Dis & Lim	1	7,800		
41933	Dis & Lim	1		13,000	
	T O T A L	20	19,050	24,250	492,400

STATE OF NEW YORK
COUNTY - St Lawrence
TOWN - Potsdam
SWIS - 407489

2 0 1 2 T E N T A T I V E A S S E S S M E N T R O L L
T A X A B L E SECTION OF THE ROLL - 1
M A P S E C T I O N - 041
S U B - S E C T I O N - 004
UNIFORM PERCENT OF VALUE IS 096.00

PAGE 846
VALUATION DATE-JUL 01, 2011
TAXABLE STATUS DATE-MAR 01, 2012
RPS150/V04/L015
CURRENT DATE 4/25/2012

*** G R A N D T O T A L S ***

ROLL SEC	DESCRIPTION	TOTAL PARCELS	ASSESSED LAND	ASSESSED TOTAL	TAXABLE COUNTY	TAXABLE TOWN	TAXABLE SCHOOL	STAR TAXABLE
1	TAXABLE	37	797,300	1426,800	1407,750	1402,550	1426,800	934,400

STATE OF NEW YORK
 COUNTY - St Lawrence
 TOWN - Potsdam
 SWIS - 407489

2 0 1 2 T E N T A T I V E A S S E S S M E N T R O L L
 T A X A B L E SECTION OF THE ROLL - 1

PAGE 847
 VALUATION DATE-JUL 01, 2011
 TAXABLE STATUS DATE-MAR 01, 2012

TAX MAP NUMBER SEQUENCE
 UNIFORM PERCENT OF VALUE IS 096.00
 UNIFORM PERCENT OF VALUE IS 096.00

TAX MAP PARCEL NUMBER	PROPERTY LOCATION & CLASS	ASSESSMENT	EXEMPTION CODE-----	COUNTY-----	TOWN-----	SCHOOL
CURRENT OWNERS NAME	SCHOOL DISTRICT	LAND	TAX DESCRIPTION	TAXABLE VALUE		
CURRENT OWNERS ADDRESS	PARCEL SIZE/GRID COORD	TOTAL	SPECIAL DISTRICTS			ACCOUNT NO.

42.001-2-1	Douglas Rd 323 Vacant rural		COUNTY TAXABLE VALUE	57,600		1-290-10
Wolfe John H III	Norwood-Norfolk 406201	57,600	TOWN TAXABLE VALUE	57,600		
1720 Sober St Rd	X	57,600	SCHOOL TAXABLE VALUE	57,600		
Norfolk, NY 13667	X		AG002 Ag Dist #2	.00 MT		
	X		FD034 Potsdam Fire Prot	57,600 TO M		
	ACRES 173.39		NL001 Norwood Library	57,600 TO		
	EAST-0323010 NRTH-1740314					
	DEED BOOK 2005 PG-20234					
	FULL MARKET VALUE	60,000				

42.001-2-2	618 Austin Ridge Rd	38 PCT OF VALUE USED FOR EXEMPTION PURPOSES				1-170-11
Case Carl H III	113 Cattle farm		Vet - Wart 41121	0	6,555	6,555 0
Walling Cheryl	Norwood-Norfolk 406201	83,100	Basic Star 41854	0	0	28,800
618 Austin Ridge Rd	X	115,000	Silo 42100	0	500	500 500
Norwood, NY 13668	88sp56000		COUNTY TAXABLE VALUE	107,945		
	X		TOWN TAXABLE VALUE	107,945		
	ACRES 215.30 BANK8888869		SCHOOL TAXABLE VALUE	85,700		
	EAST-0321884 NRTH-1737265		AG002 Ag Dist #2	.00 MT		
	DEED BOOK 1026 PG-00555		FD034 Potsdam Fire Prot	114,500 TO M		
	FULL MARKET VALUE	119,792	500 EX			
			NL001 Norwood Library	114,500 TO		
			500 EX			

42.001-2-3	53 Italian Rd		Enhanced S 41834	0	0	1-240- 8
Michaud Freda	210 1 Family Res	16,900	COUNTY TAXABLE VALUE	80,000	0	59,710
53 Italian Rd	Norwood-Norfolk 406201	80,000	TOWN TAXABLE VALUE	80,000		
Norwood, NY 13668	X		SCHOOL TAXABLE VALUE	20,290		
	X		AG002 Ag Dist #2	.00 MT		
	ACRES 2.80		FD034 Potsdam Fire Prot	80,000 TO M		
	EAST-0319957 NRTH-1736703		NL001 Norwood Library	80,000 TO		
	DEED BOOK 840 PG-00087					
	FULL MARKET VALUE	83,333				

42.001-2-4	81,89 Italian Rd		Enhanced S 41834	0	0	1-220- 5
Wyatt Alonzo III	240 Rural res	33,900	COUNTY TAXABLE VALUE	210,000	0	59,710
Wyatt Georgia	Norwood-Norfolk 406201	210,000	TOWN TAXABLE VALUE	210,000		
81 Italian Rd	E#81-2Sty E#89-1 1/2Sty		SCHOOL TAXABLE VALUE	150,290		
Norwood, NY 13668	X		AG002 Ag Dist #2	.00 MT		
	79sp25000/		FD034 Potsdam Fire Prot	210,000 TO M		
	ACRES 19.80		NL001 Norwood Library	210,000 TO		
	EAST-0319264 NRTH-1737265					
	DEED BOOK 1047 PG-00029					
	FULL MARKET VALUE	218,750				

STATE OF NEW YORK
 COUNTY - St Lawrence
 TOWN - Potsdam
 SWIS - 407489

2 0 1 2 T E N T A T I V E A S S E S S M E N T R O L L
 T A X A B L E SECTION OF THE ROLL - 1

PAGE 848
 VALUATION DATE-JUL 01, 2011
 TAXABLE STATUS DATE-MAR 01, 2012

TAX MAP NUMBER SEQUENCE
 UNIFORM PERCENT OF VALUE IS 096.00
 UNIFORM PERCENT OF VALUE IS 096.00

TAX MAP PARCEL NUMBER	PROPERTY LOCATION & CLASS	ASSESSMENT	EXEMPTION CODE-----	COUNTY-----	TOWN-----	SCHOOL
CURRENT OWNERS NAME	SCHOOL DISTRICT	LAND	TAX DESCRIPTION	TAXABLE VALUE		
CURRENT OWNERS ADDRESS	PARCEL SIZE/GRID COORD	TOTAL	SPECIAL DISTRICTS			ACCOUNT NO.

42.001-2-6	497 Douglas Rd 240 Rural res		Basic Star 41854	0	0	1-240- 9 28,800
Michaud James	Norwood-Norfolk 406201	17,100	COUNTY TAXABLE VALUE		30,200	
Michaud Samantha	L/CON 2/09 with James & Samantha	30,200	TOWN TAXABLE VALUE		30,200	
Freda Michaud	87sp8500		SCHOOL TAXABLE VALUE		1,400	
53 Italian Rd	ACRES 11.30		AG002 Ag Dist #2		.00 MT	
Norwood, NY 13668	EAST-0318658 NRTH-1738584		FD034 Potsdam Fire Prot		30,200 TO M	
	DEED BOOK 1007 PG-00537		NL001 Norwood Library		30,200 TO	
	FULL MARKET VALUE	31,458				

42.001-2-7	521 Douglas Rd 270 Mfg housing		COUNTY TAXABLE VALUE		27,000	1-210-14
Peck Joseph W	Norwood-Norfolk 406201	16,300	TOWN TAXABLE VALUE		27,000	
PO Box 93	2004sp9500	27,000	SCHOOL TAXABLE VALUE		27,000	
Norfolk, NY 13667	2010sp14000		AG002 Ag Dist #2		.00 MT	
	X		FD034 Potsdam Fire Prot		27,000 TO M	
	ACRES 1.10		NL001 Norwood Library		27,000 TO	
	EAST-0319091 NRTH-1738108					
	DEED BOOK 2010 PG-9954					
	FULL MARKET VALUE	28,125				

42.001-2-8	604, 614 Douglas Rd 112 Dairy farm		Aged - Cou 41802	0	32,400	1-250- 6 0
Schwartz Peter	Norwood-Norfolk 406201	49,300	Aged - Tow 41803	0	0	54,000
Schwartz Susan	X	108,000	Aged - Sch 41804	0	0	0
614 Douglas Rd	X		Enhanced S 41834	0	0	21,600
Norfolk, NY 13667	89sp100000		COUNTY TAXABLE VALUE		75,600	59,710
	ACRES 112.90		TOWN TAXABLE VALUE		54,000	
	EAST-0320910 NRTH-1739232		SCHOOL TAXABLE VALUE		26,690	
	DEED BOOK 1077 PG-456		AG002 Ag Dist #2		.00 MT	
	FULL MARKET VALUE	112,500	FD034 Potsdam Fire Prot		108,000 TO M	
			NL001 Norwood Library		108,000 TO	

42.001-2-9	Douglas Rd 322 Rural vac>10		COUNTY TAXABLE VALUE		8,000	
Deshane John	Norwood-Norfolk 406201	8,000	TOWN TAXABLE VALUE		8,000	
Deshane Elmer	92sp6000<	8,000	SCHOOL TAXABLE VALUE		8,000	
PO Box 6	X		AG002 Ag Dist #2		.00 MT	
Norfolk, NY 13667	X		FD034 Potsdam Fire Prot		8,000 TO M	
	ACRES 16.07		NL001 Norwood Library		8,000 TO	
	EAST-0323248 NRTH-1741784					
	DEED BOOK 1097 PG-943					
	FULL MARKET VALUE	8,333				

STATE OF NEW YORK
 COUNTY - St Lawrence
 TOWN - Potsdam
 SWIS - 407489

2 0 1 2 T E N T A T I V E A S S E S S M E N T R O L L
 T A X A B L E SECTION OF THE ROLL - 1

PAGE 849
 VALUATION DATE-JUL 01, 2011
 TAXABLE STATUS DATE-MAR 01, 2012

TAX MAP NUMBER SEQUENCE
 UNIFORM PERCENT OF VALUE IS 096.00
 UNIFORM PERCENT OF VALUE IS 096.00

TAX MAP PARCEL NUMBER	PROPERTY LOCATION & CLASS	ASSESSMENT	EXEMPTION CODE-----	COUNTY-----	TOWN-----	SCHOOL
CURRENT OWNERS NAME	SCHOOL DISTRICT	LAND	TAX DESCRIPTION	TAXABLE VALUE		
CURRENT OWNERS ADDRESS	PARCEL SIZE/GRID COORD	TOTAL	SPECIAL DISTRICTS			ACCOUNT NO.

42.001-2-10	Douglas Rd 323 Vacant rural		COUNTY TAXABLE VALUE	3,000		
Michaud Daniel	Norwood-Norfolk 406201	3,000	TOWN TAXABLE VALUE	3,000		
Michaud Freda	X	3,000	SCHOOL TAXABLE VALUE	3,000		
53 Italian Rd	X		AG002 Ag Dist #2	.00 MT		
Norwood, NY 13668	X		FD034 Potsdam Fire Prot	3,000 TO M		
	ACRES 10.20		NL001 Norwood Library	3,000 TO		
	EAST-0319048 NRTH-1738714					
	DEED BOOK 1055 PG-103					
	FULL MARKET VALUE	3,125				

42.001-3-1	389 Douglas Rd		Basic Star 41854	0		1-170-15.3
Osoway Kennedy J	210 1 Family Res	16,800	COUNTY TAXABLE VALUE	35,000	0	28,800
389 Douglas Rd	Norwood-Norfolk 406201	35,000	TOWN TAXABLE VALUE	35,000		
Norwood, NY 13668	X		SCHOOL TAXABLE VALUE	6,200		
	Re: 1019-318 88Sp18000		AG002 Ag Dist #2	.00 MT		
	X		FD034 Potsdam Fire Prot	35,000 TO M		
	ACRES 2.40		NL001 Norwood Library	35,000 TO		
	EAST-0317294 NRTH-1736227					
	DEED BOOK 1076 PG-560					
	FULL MARKET VALUE	36,458				

42.001-3-2	407 Douglas Rd		Basic Star 41854	0		28,800
Reiter Peter	210 1 Family Res	19,200	COUNTY TAXABLE VALUE	92,500	0	
Reiter Dorie	Norwood-Norfolk 406201	92,500	TOWN TAXABLE VALUE	92,500		
407 Douglas Rd	96sp69500		SCHOOL TAXABLE VALUE	63,700		
Norwood, NY 13668	2001sp70000		AG002 Ag Dist #2	.00 MT		
	90sp42000 Ref2001/17995		FD034 Potsdam Fire Prot	92,500 TO M		
	ACRES 8.50 BANK8888150		NL001 Norwood Library	92,500 TO		
	EAST-0317142 NRTH-1736465					
	DEED BOOK 2001 PG-17998					
	FULL MARKET VALUE	96,354				

42.001-3-3	425, 431 Douglas Rd		Silo 42100	0		1,500
Watson Robert R	281 Multiple res	67,200	COUNTY TAXABLE VALUE	276,800	1,500	1,500
Watson Ann E	Norwood-Norfolk 406201	278,300	TOWN TAXABLE VALUE	276,800		
6 Circle Dr	90sp150000<94sp20000		SCHOOL TAXABLE VALUE	276,800		
Norwood, NY 13668	2007sp147500		AG002 Ag Dist #2	.00 MT		
	See 2011-3356 easement		FD034 Potsdam Fire Prot	276,800 TO M		
	ACRES 110.50		1,500 EX			
	EAST-0317380 NRTH-1737416		NL001 Norwood Library	276,800 TO		
	DEED BOOK 2007 PG-10313					
	FULL MARKET VALUE	289,896				

STATE OF NEW YORK
 COUNTY - St Lawrence
 TOWN - Potsdam
 SWIS - 407489

2 0 1 2 T E N T A T I V E A S S E S S M E N T R O L L
 T A X A B L E SECTION OF THE ROLL - 1

PAGE 850
 VALUATION DATE-JUL 01, 2011
 TAXABLE STATUS DATE-MAR 01, 2012

TAX MAP NUMBER SEQUENCE
 UNIFORM PERCENT OF VALUE IS 096.00
 UNIFORM PERCENT OF VALUE IS 096.00

TAX MAP PARCEL NUMBER	PROPERTY LOCATION & CLASS	ASSESSMENT	EXEMPTION CODE-----	COUNTY-----	TOWN-----	SCHOOL
CURRENT OWNERS NAME	SCHOOL DISTRICT	LAND	TAX DESCRIPTION	TAXABLE VALUE		
CURRENT OWNERS ADDRESS	PARCEL SIZE/GRID COORD	TOTAL	SPECIAL DISTRICTS			ACCOUNT NO.

42.001-3-4	457 Douglas Rd			42.001-3-4		*****
Randall Regina M	240 Rural res		COUNTY TAXABLE VALUE	45,000		1-170-15. 1
12 Elderkin St	Norwood-Norfolk 406201	18,600	TOWN TAXABLE VALUE	45,000		
Potsdam, NY 13676	99sp25000	45,000	SCHOOL TAXABLE VALUE	45,000		
	X		AG002 Ag Dist #2	.00 MT		
	X		FD034 Potsdam Fire Prot	45,000 TO M		
	ACRES 22.20 BANK8888173		NL001 Norwood Library	45,000 TO		
	EAST-0318398 NRTH-1738022					
	DEED BOOK 1999 PG-21347					
	FULL MARKET VALUE	46,875				

42.001-3-5	446 Douglas Rd			42.001-3-5		*****
Cafarella Anthony	210 1 Family Res		Basic Star 41854	0	0	1-170-15. 2
Cafarella Anita	Norwood-Norfolk 406201	18,200	COUNTY TAXABLE VALUE	115,000		
446 Douglas Rd	97sp87500	115,000	TOWN TAXABLE VALUE	115,000		
Norwood, NY 13668	X		SCHOOL TAXABLE VALUE	86,200		
	X		AG002 Ag Dist #2	.00 MT		
	ACRES 6.00 BANK8888830		FD034 Potsdam Fire Prot	115,000 TO M		
	EAST-0318485 NRTH-1736962		NL001 Norwood Library	115,000 TO		
	DEED BOOK 1109 PG-516					
	FULL MARKET VALUE	119,792				

STATE OF NEW YORK
 COUNTY - St Lawrence
 TOWN - Potsdam
 SWIS - 407489

2 0 1 2 T E N T A T I V E A S S E S S M E N T R O L L
 T A X A B L E SECTION OF THE ROLL - 1
 M A P S E C T I O N - 042
 S U B - S E C T I O N - 001
 UNIFORM PERCENT OF VALUE IS 096.00

PAGE 851
 VALUATION DATE-JUL 01, 2011
 TAXABLE STATUS DATE-MAR 01, 2012
 RPS150/V04/L015
 CURRENT DATE 4/25/2012

*** S P E C I A L D I S T R I C T S U M M A R Y ***

CODE	DISTRICT NAME	TOTAL PARCELS	EXTENSION TYPE	EXTENSION VALUE	AD VALOREM VALUE	EXEMPT AMOUNT	TAXABLE VALUE
AG002	Ag Dist #2	14	MOVTAX				
FD034	Potsdam Fire P	14	TOTAL M		1204,600	2,000	1202,600
NL001	Norwood Librar	14	TOTAL		1204,600	2,000	1202,600

*** S C H O O L D I S T R I C T S U M M A R Y ***

CODE	DISTRICT NAME	TOTAL PARCELS	ASSESSED LAND	ASSESSED TOTAL	EXEMPT AMOUNT	TOTAL TAXABLE	STAR AMOUNT	STAR TAXABLE
406201	Norwood-Norfolk	14	425,200	1204,600	23,600	1181,000	323,130	857,870
	S U B - T O T A L	14	425,200	1204,600	23,600	1181,000	323,130	857,870
	T O T A L	14	425,200	1204,600	23,600	1181,000	323,130	857,870

*** S Y S T E M C O D E S S U M M A R Y ***

NO SYSTEM EXEMPTIONS AT THIS LEVEL

*** E X E M P T I O N S U M M A R Y ***

CODE	DESCRIPTION	TOTAL PARCELS	COUNTY	TOWN	SCHOOL
41121	Vet - Wart	1	6,555	6,555	
41802	Aged - Cou	1	32,400		
41803	Aged - Tow	1		54,000	
41804	Aged - Sch	1			21,600
41834	Enhanced S	3			179,130
41854	Basic Star	5			144,000
42100	Silo	2	2,000	2,000	2,000
	T O T A L	14	40,955	62,555	346,730

STATE OF NEW YORK
COUNTY - St Lawrence
TOWN - Potsdam
SWIS - 407489

2 0 1 2 T E N T A T I V E A S S E S S M E N T R O L L
T A X A B L E SECTION OF THE ROLL - 1
M A P S E C T I O N - 042
S U B - S E C T I O N - 001
UNIFORM PERCENT OF VALUE IS 096.00

PAGE 852
VALUATION DATE-JUL 01, 2011
TAXABLE STATUS DATE-MAR 01, 2012
RPS150/V04/L015
CURRENT DATE 4/25/2012

*** G R A N D T O T A L S ***

ROLL SEC	DESCRIPTION	TOTAL PARCELS	ASSESSED LAND	ASSESSED TOTAL	TAXABLE COUNTY	TAXABLE TOWN	TAXABLE SCHOOL	STAR TAXABLE
1	TAXABLE	14	425,200	1204,600	1163,645	1142,045	1181,000	857,870

STATE OF NEW YORK
 COUNTY - St Lawrence
 TOWN - Potsdam
 SWIS - 407489

2 0 1 2 T E N T A T I V E A S S E S S M E N T R O L L
 T A X A B L E SECTION OF THE ROLL - 1

PAGE 853
 VALUATION DATE-JUL 01, 2011
 TAXABLE STATUS DATE-MAR 01, 2012

TAX MAP NUMBER SEQUENCE
 UNIFORM PERCENT OF VALUE IS 096.00
 UNIFORM PERCENT OF VALUE IS 096.00

TAX MAP PARCEL NUMBER	PROPERTY LOCATION & CLASS	ASSESSMENT	EXEMPTION CODE-----	COUNTY-----	TOWN-----	SCHOOL
CURRENT OWNERS NAME	SCHOOL DISTRICT	LAND	TAX DESCRIPTION	TAXABLE VALUE		
CURRENT OWNERS ADDRESS	PARCEL SIZE/GRID COORD	TOTAL	SPECIAL DISTRICTS	ACCOUNT NO.		

42.002-4-1	125 River Rd Ext			42.002-4-1	*****	*****
Shofkom Thomas J	210 1 Family Res		Vet - Comb 41131	0	19,200	19,200 0
125 River Road Extension	Norwood-Norfolk 406201	16,500	Basic Star 41854	0	0	0 28,800
Norwood, NY 13668	2007sp85000<	90,000	COUNTY TAXABLE VALUE		70,800	
	X		TOWN TAXABLE VALUE		70,800	
	2009sp92000		SCHOOL TAXABLE VALUE		61,200	
	ACRES 1.60 BANK8888830		AG002 Ag Dist #2		.00	MT
	EAST-0326739 NRTH-1737460		FD034 Potsdam Fire Prot		90,000	TO M
	DEED BOOK 2009 PG-14683		NL001 Norwood Library		90,000	TO
	FULL MARKET VALUE	93,750				

42.002-4-2.1	River Rd			42.002-4-2.1	*****	*****
Haggett Robert	322 Rural vac>10 - WTRFNT		COUNTY TAXABLE VALUE		42,400	1-212-14.1
Attn: Brian Haggett	Norwood-Norfolk 406201	42,400	TOWN TAXABLE VALUE		42,400	
1504 River Rd	Ref937/326	42,400	SCHOOL TAXABLE VALUE		42,400	
Norwood, NY 13668	X		AG002 Ag Dist #2		.00	MT
	X		FD034 Potsdam Fire Prot		42,400	TO M
	ACRES 72.80		NL001 Norwood Library		42,400	TO
	EAST-0326544 NRTH-1736422					
	DEED BOOK 495 PG-00338					
	FULL MARKET VALUE	44,167				

42.002-4-2.2	137 River Rd Ext			42.002-4-2.2	*****	*****
Brownell Donald J	312 Vac w/imprv		COUNTY TAXABLE VALUE		10,000	1-212-14.2
Brownell Sandra L	Norwood-Norfolk 406201	8,800	TOWN TAXABLE VALUE		10,000	
330 County Route 32	2007sp85000<	10,000	SCHOOL TAXABLE VALUE		10,000	
Moirra, NY 12957	2011sp10000		AG002 Ag Dist #2		.00	MT
	X		FD034 Potsdam Fire Prot		10,000	TO M
	ACRES 5.80		NL001 Norwood Library		10,000	TO
	EAST-0326436 NRTH-1737395					
	DEED BOOK 2011 PG-907					
	FULL MARKET VALUE	10,417				

42.002-4-3.11	1542 River Rd			42.002-4-3.11	*****	*****
Richardson James	210 1 Family Res		Basic Star 41854	0	0	1-273- 5
1542 River Rd	Norwood-Norfolk 406201	18,000	COUNTY TAXABLE VALUE		80,000	0 28,800
Norwood, NY 13668	2007sp40000	80,000	TOWN TAXABLE VALUE		80,000	
	85sp33000		SCHOOL TAXABLE VALUE		51,200	
	X		AG002 Ag Dist #2		.00	MT
	ACRES 5.40		FD034 Potsdam Fire Prot		80,000	TO M
	EAST-0325728 NRTH-1737206		NL001 Norwood Library		80,000	TO
	DEED BOOK 2007 PG-3474					
	FULL MARKET VALUE	83,333				

STATE OF NEW YORK
 COUNTY - St Lawrence
 TOWN - Potsdam
 SWIS - 407489

2 0 1 2 T E N T A T I V E A S S E S S M E N T R O L L
 T A X A B L E SECTION OF THE ROLL - 1

PAGE 854
 VALUATION DATE-JUL 01, 2011
 TAXABLE STATUS DATE-MAR 01, 2012

TAX MAP NUMBER SEQUENCE
 UNIFORM PERCENT OF VALUE IS 096.00
 UNIFORM PERCENT OF VALUE IS 096.00

TAX MAP PARCEL NUMBER	PROPERTY LOCATION & CLASS	ASSESSMENT	EXEMPTION CODE-----	COUNTY-----	TOWN-----	SCHOOL
CURRENT OWNERS NAME	SCHOOL DISTRICT	LAND	TAX DESCRIPTION	TAXABLE VALUE		
CURRENT OWNERS ADDRESS	PARCEL SIZE/GRID COORD	TOTAL	SPECIAL DISTRICTS			ACCOUNT NO.

42.002-4-3.12	1552 River Rd			42.002-4-3.12		*****
Richards Susan S	314 Rural vac<10		COUNTY TAXABLE VALUE	13,500		
1542 River Rd	Norwood-Norfolk 406201	13,500	TOWN TAXABLE VALUE	13,500		
Norwood, NY 13668	ACRES 1.70	13,500	SCHOOL TAXABLE VALUE	13,500		
	EAST-0325590 NRTH-1736982		AG002 Ag Dist #2	.00 MT		
	DEED BOOK 1118 PG-1094		FD034 Potsdam Fire Prot	13,500 TO M		
	FULL MARKET VALUE	14,063	NL001 Norwood Library	13,500 TO		

42.002-4-5	740 Austin Ridge Rd			42.002-4-5		*****
Haggett Brian J	210 1 Family Res		COUNTY TAXABLE VALUE	18,500		1-289- 8
1504 River Rd	Norwood-Norfolk 406201	16,300	TOWN TAXABLE VALUE	18,500		
Norwood, NY 13668	X	18,500	SCHOOL TAXABLE VALUE	18,500		
	78sp19000		AG002 Ag Dist #2	.00 MT		
	X		FD034 Potsdam Fire Prot	18,500 TO M		
	FRNT 280.00 DPTH 125.00		NL001 Norwood Library	18,500 TO		
	EAST-0325132 NRTH-1736546					
	DEED BOOK 2011 PG-17111					
	FULL MARKET VALUE	19,271				

42.002-4-6	Austin Ridge Rd			42.002-4-6		*****
LaPage Bruce	314 Rural vac<10		COUNTY TAXABLE VALUE	13,000		1-228-15
320 Davis Rd	Norwood-Norfolk 406201	13,000	TOWN TAXABLE VALUE	13,000		
Groton, NY 13073	X	13,000	SCHOOL TAXABLE VALUE	13,000		
	X		AG002 Ag Dist #2	.00 MT		
	ACRES 3.20		FD034 Potsdam Fire Prot	13,000 TO M		
	EAST-0324920 NRTH-1736832		NL001 Norwood Library	13,000 TO		
	DEED BOOK 679 PG-00418					
	FULL MARKET VALUE	13,542				

42.002-4-7	1549,1553 River Rd			42.002-4-7		*****
LaPage-Avery Tammy J	314 Rural vac<10		COUNTY TAXABLE VALUE	12,700		1-187-10
1559 River Rd	Norwood-Norfolk 406201	12,700	TOWN TAXABLE VALUE	12,700		
Norwood, NY 13668	X	12,700	SCHOOL TAXABLE VALUE	12,700		
	X		AG002 Ag Dist #2	.00 MT		
	ACRES 2.30		FD034 Potsdam Fire Prot	12,700 TO M		
	EAST-0325245 NRTH-1736962		NL001 Norwood Library	12,700 TO		
	DEED BOOK 2005 PG-19204					
	FULL MARKET VALUE	13,229				

STATE OF NEW YORK
 COUNTY - St Lawrence
 TOWN - Potsdam
 SWIS - 407489

2 0 1 2 T E N T A T I V E A S S E S S M E N T R O L L
 T A X A B L E SECTION OF THE ROLL - 1

PAGE 855
 VALUATION DATE-JUL 01, 2011
 TAXABLE STATUS DATE-MAR 01, 2012

TAX MAP NUMBER SEQUENCE
 UNIFORM PERCENT OF VALUE IS 096.00
 UNIFORM PERCENT OF VALUE IS 096.00

TAX MAP PARCEL NUMBER	PROPERTY LOCATION & CLASS	ASSESSMENT	EXEMPTION CODE-----	COUNTY-----	TOWN-----	SCHOOL
CURRENT OWNERS NAME	SCHOOL DISTRICT	LAND	TAX DESCRIPTION	TAXABLE VALUE		
CURRENT OWNERS ADDRESS	PARCEL SIZE/GRID COORD	TOTAL	SPECIAL DISTRICTS			ACCOUNT NO.

42.002-4-8	1559 River Rd			42.002-4-8		1-229- 1
Lapage Tammy	210 1 Family Res		Basic Star 41854	0	0	28,800
1559 River Rd	Norwood-Norfolk 406201	13,200	COUNTY TAXABLE VALUE		52,700	
Norwood, NY 13668	X	52,700	TOWN TAXABLE VALUE		52,700	
	X		SCHOOL TAXABLE VALUE		23,900	
	X		AG002 Ag Dist #2		.00 MT	
	FRNT 132.00 DPTH 198.00		FD034 Potsdam Fire Prot		52,700 TO M	
	EAST-0325328 NRTH-1737116		NL001 Norwood Library		52,700 TO	
	DEED BOOK 2000 PG-17002					
	FULL MARKET VALUE	54,896				

42.002-4-9	1565 River Rd			42.002-4-9		1-228-13
Lader Larry	270 Mfg housing		Basic Star 41854	0	0	25,000
Lader Margaret	Norwood-Norfolk 406201	15,400	COUNTY TAXABLE VALUE		25,000	
1565 River Rd	X	25,000	TOWN TAXABLE VALUE		25,000	
Norwood, NY 13668	X		SCHOOL TAXABLE VALUE		0	
	182x198x281		AG002 Ag Dist #2		.00 MT	
	FRNT 182.00 DPTH 198.00		FD034 Potsdam Fire Prot		25,000 TO M	
	EAST-0325382 NRTH-1737240		NL001 Norwood Library		25,000 TO	
	DEED BOOK 2000 PG-17487					
	FULL MARKET VALUE	26,042				

42.002-4-10.1	1578 River Rd			42.002-4-10.1		1-277- 9
Szabo David A	112 Dairy farm - WTRFNT		Basic Star 41854	0	0	28,800
1578 River Rd	Norwood-Norfolk 406201	57,200	Silo 42100	0	1,000	1,000
Norwood, NY 13668	E#1578-Farm	97,000	COUNTY TAXABLE VALUE		96,000	
	91sp38000<		TOWN TAXABLE VALUE		96,000	
	X		SCHOOL TAXABLE VALUE		67,200	
	ACRES 156.40		AG002 Ag Dist #2		.00 MT	
	EAST-0325693 NRTH-1738359		FD034 Potsdam Fire Prot		96,000 TO M	
	DEED BOOK 1100 PG-496		1,000 EX			
	FULL MARKET VALUE	101,042	NL001 Norwood Library		96,000 TO	
			1,000 EX			

42.002-4-10.2	1638 River Rd			42.002-4-10.2		
Szabo Brandon M	270 Mfg housing		Basic Star 41854	0	0	28,800
1638 River Rd	Norwood-Norfolk 406201	16,600	COUNTY TAXABLE VALUE		29,800	
Norwood, NY 13668	2006sp18000	29,800	TOWN TAXABLE VALUE		29,800	
	ACRES 2.00		SCHOOL TAXABLE VALUE		1,000	
	EAST-0325251 NRTH-1739030		AG002 Ag Dist #2		.00 MT	
	DEED BOOK 2006 PG-8569		FD034 Potsdam Fire Prot		29,800 TO M	
	FULL MARKET VALUE	31,042	NL001 Norwood Library		29,800 TO	

STATE OF NEW YORK
 COUNTY - St Lawrence
 TOWN - Potsdam
 SWIS - 407489

2 0 1 2 T E N T A T I V E A S S E S S M E N T R O L L
 T A X A B L E SECTION OF THE ROLL - 1
 M A P S E C T I O N - 0 4 2
 S U B - S E C T I O N - 0 0 2
 U N I F O R M P E R C E N T O F V A L U E I S 0 9 6 . 0 0

PAGE 856
 VALUATION DATE-JUL 01, 2011
 TAXABLE STATUS DATE-MAR 01, 2012
 RPS150/V04/L015
 CURRENT DATE 4/25/2012

*** S P E C I A L D I S T R I C T S U M M A R Y ***

CODE	DISTRICT NAME	TOTAL PARCELS	EXTENSION TYPE	EXTENSION VALUE	AD VALOREM VALUE	EXEMPT AMOUNT	TAXABLE VALUE
AG002	Ag Dist #2	12	MOVTAX				
FD034	Potsdam Fire P	12	TOTAL M		484,600	1,000	483,600
NL001	Norwood Librar	12	TOTAL		484,600	1,000	483,600

*** S C H O O L D I S T R I C T S U M M A R Y ***

CODE	DISTRICT NAME	TOTAL PARCELS	ASSESSED LAND	ASSESSED TOTAL	EXEMPT AMOUNT	TOTAL TAXABLE	STAR AMOUNT	STAR TAXABLE
406201	Norwood-Norfolk	12	243,600	484,600	1,000	483,600	169,000	314,600
	S U B - T O T A L	12	243,600	484,600	1,000	483,600	169,000	314,600
	T O T A L	12	243,600	484,600	1,000	483,600	169,000	314,600

*** S Y S T E M C O D E S S U M M A R Y ***

NO SYSTEM EXEMPTIONS AT THIS LEVEL

*** E X E M P T I O N S U M M A R Y ***

CODE	DESCRIPTION	TOTAL PARCELS	COUNTY	TOWN	SCHOOL
41131	Vet - Comb	1	19,200	19,200	
41854	Basic Star	6			169,000
42100	Silo	1	1,000	1,000	1,000
	T O T A L	8	20,200	20,200	170,000

STATE OF NEW YORK
COUNTY - St Lawrence
TOWN - Potsdam
SWIS - 407489

2 0 1 2 T E N T A T I V E A S S E S S M E N T R O L L
T A X A B L E SECTION OF THE ROLL - 1
M A P S E C T I O N - 042
S U B - S E C T I O N - 002
UNIFORM PERCENT OF VALUE IS 096.00

PAGE 857
VALUATION DATE-JUL 01, 2011
TAXABLE STATUS DATE-MAR 01, 2012
RPS150/V04/L015
CURRENT DATE 4/25/2012

*** G R A N D T O T A L S ***

ROLL SEC	DESCRIPTION	TOTAL PARCELS	ASSESSED LAND	ASSESSED TOTAL	TAXABLE COUNTY	TAXABLE TOWN	TAXABLE SCHOOL	STAR TAXABLE
1	TAXABLE	12	243,600	484,600	464,400	464,400	483,600	314,600

STATE OF NEW YORK
 COUNTY - St Lawrence
 TOWN - Potsdam
 SWIS - 407489

2 0 1 2 T E N T A T I V E A S S E S S M E N T R O L L
 T A X A B L E SECTION OF THE ROLL - 1

PAGE 858
 VALUATION DATE-JUL 01, 2011
 TAXABLE STATUS DATE-MAR 01, 2012

TAX MAP NUMBER SEQUENCE
 UNIFORM PERCENT OF VALUE IS 096.00
 UNIFORM PERCENT OF VALUE IS 096.00

TAX MAP PARCEL NUMBER	PROPERTY LOCATION & CLASS	ASSESSMENT	EXEMPTION CODE-----	COUNTY-----	TOWN-----	SCHOOL
CURRENT OWNERS NAME	SCHOOL DISTRICT	LAND	TAX DESCRIPTION	TAXABLE VALUE		
CURRENT OWNERS ADDRESS	PARCEL SIZE/GRID COORD	TOTAL	SPECIAL DISTRICTS			ACCOUNT NO.

42.003-1-1.3	361 Douglas Rd 210 1 Family Res		Basic Star 41854	0	0	28,800
Vivlamore Cindy J	Norwood-Norfolk 406201	16,700	COUNTY TAXABLE VALUE		170,000	
PO Box 156	94sp132900	170,000	TOWN TAXABLE VALUE		170,000	
Norwood, NY 13668	97sp102000		SCHOOL TAXABLE VALUE		141,200	
	X		AG002 Ag Dist #2		.00 MT	
	ACRES 2.30 BANK8888869		FD034 Potsdam Fire Prot		170,000 TO M	
	EAST-0316709 NRTH-1735773		NL001 Norwood Library		170,000 TO	
	DEED BOOK 1105 PG-1034					
	FULL MARKET VALUE	177,083				

42.003-1-1.21	Douglas Rd 312 Vac w/imprv		COUNTY TAXABLE VALUE		20,300	1-186- 7.2
Colbert Donald J Jr, II	Norwood-Norfolk 406201	20,200	TOWN TAXABLE VALUE		20,300	
377 Douglas Rd	X	20,300	SCHOOL TAXABLE VALUE		20,300	
Norwood, NY 13668	X		AG002 Ag Dist #2		.00 MT	
	ACRES 46.40		FD034 Potsdam Fire Prot		20,300 TO M	
	EAST-0317561 NRTH-1734774		NL001 Norwood Library		20,300 TO	
	DEED BOOK 2005 PG-10625					
	FULL MARKET VALUE	21,146				

42.003-1-1.22	390 Douglas Rd 311 Res vac land		COUNTY TAXABLE VALUE		13,200	
Card Joshua T	Norwood-Norfolk 406201	13,200	TOWN TAXABLE VALUE		13,200	
333 Douglas Rd	X	13,200	SCHOOL TAXABLE VALUE		13,200	
Norwood, NY 13668	X		AG002 Ag Dist #2		.00 MT	
	ACRES 3.60		FD034 Potsdam Fire Prot		13,200 TO M	
	EAST-0317330 NRTH-1735725		NL001 Norwood Library		13,200 TO	
	DEED BOOK 2011 PG-2177					
	FULL MARKET VALUE	13,750				

42.003-1-1.111	329 Douglas Rd	69 PCT OF VALUE USED FOR EXEMPTION PURPOSES				1-186- 7
Colbert Donald Jr	240 Rural res		Vet - Wart 41121	0	9,367	0
Colbert Sandra	Norwood-Norfolk 406201	38,200	Basic Star 41854	0	0	28,800
329 Douglas Rd	X	90,500	COUNTY TAXABLE VALUE		81,133	
Norwood, NY 13668	X		TOWN TAXABLE VALUE		81,133	
	X		SCHOOL TAXABLE VALUE		61,700	
	ACRES 63.60		AG002 Ag Dist #2		.00 MT	
	EAST-0316060 NRTH-1735860		FD034 Potsdam Fire Prot		90,500 TO M	
	DEED BOOK 903 PG-00389		NL001 Norwood Library		90,500 TO	
	FULL MARKET VALUE	94,271				

STATE OF NEW YORK
 COUNTY - St Lawrence
 TOWN - Potsdam
 SWIS - 407489

2 0 1 2 T E N T A T I V E A S S E S S M E N T R O L L
 T A X A B L E SECTION OF THE ROLL - 1

PAGE 859
 VALUATION DATE-JUL 01, 2011
 TAXABLE STATUS DATE-MAR 01, 2012

TAX MAP NUMBER SEQUENCE
 UNIFORM PERCENT OF VALUE IS 096.00
 UNIFORM PERCENT OF VALUE IS 096.00

TAX MAP PARCEL NUMBER	PROPERTY LOCATION & CLASS	ASSESSMENT	EXEMPTION CODE-----	COUNTY-----	TOWN-----	SCHOOL
CURRENT OWNERS NAME	SCHOOL DISTRICT	LAND	TAX DESCRIPTION	TAXABLE VALUE		
CURRENT OWNERS ADDRESS	PARCEL SIZE/GRID COORD	TOTAL	SPECIAL DISTRICTS			ACCOUNT NO.

42.003-1-1.112	333 Douglas Rd			42.003-1-1.112		*****
Colbert Donald J II	210 1 Family Res		COUNTY TAXABLE VALUE	57,400		
377 Douglas Rd	Norwood-Norfolk 406201	16,400	TOWN TAXABLE VALUE	57,400		
Norwood, NY 13668	2008sp26000	57,400	SCHOOL TAXABLE VALUE	57,400		
	X		AG002 Ag Dist #2	.00 MT		
	X		FD034 Potsdam Fire Prot	57,400 TO M		
	ACRES 1.50		NL001 Norwood Library	57,400 TO		
	EAST-0316146 NRTH-1735211					
	DEED BOOK 2008 PG-10788					
	FULL MARKET VALUE	59,792				

42.003-1-2	377 Douglas Rd			42.003-1-2		*****
Colbert Donald J II	210 1 Family Res		Basic Star 41854	0	0	1-186- 6
377 Douglas Rd	Norwood-Norfolk 406201	16,200	COUNTY TAXABLE VALUE	171,000	0	28,800
Norwood, NY 13668	X	171,000	TOWN TAXABLE VALUE	171,000		
	X		SCHOOL TAXABLE VALUE	142,200		
	X		AG002 Ag Dist #2	.00 MT		
	ACRES 1.00		FD034 Potsdam Fire Prot	171,000 TO M		
	EAST-0316904 NRTH-1735903		NL001 Norwood Library	171,000 TO		
	DEED BOOK 1093 PG-537					
	FULL MARKET VALUE	178,125				

42.003-1-3	355 Douglas Rd			42.003-1-3		*****
Colbert Derek R	210 1 Family Res		Basic Star 41854	0	0	1-186- 8
355 Douglas Rd	Norwood-Norfolk 406201	16,200	COUNTY TAXABLE VALUE	97,000	0	28,800
Norwood, NY 13668	X	97,000	TOWN TAXABLE VALUE	97,000		
	X		SCHOOL TAXABLE VALUE	68,200		
	X		AG002 Ag Dist #2	.00 MT		
	ACRES 1.00		FD034 Potsdam Fire Prot	97,000 TO M		
	EAST-0316536 NRTH-1735514		NL001 Norwood Library	97,000 TO		
	DEED BOOK 2006 PG-7801					
	FULL MARKET VALUE	101,042				

42.003-1-4	Douglas Rd			42.003-1-4		*****
Davey Francis M	322 Rural vac>10		COUNTY TAXABLE VALUE	34,100		1-191- 8
187 Douglas Rd	Norwood-Norfolk 406201	34,100	TOWN TAXABLE VALUE	34,100		
Norwood, NY 13668	X	34,100	SCHOOL TAXABLE VALUE	34,100		
	X		AG002 Ag Dist #2	.00 MT		
	X		FD034 Potsdam Fire Prot	34,100 TO M		
	ACRES 70.70		NL001 Norwood Library	34,100 TO		
	EAST-0312790 NRTH-1730519					
	DEED BOOK 2006 PG-158					
	FULL MARKET VALUE	35,521				

STATE OF NEW YORK
 COUNTY - St Lawrence
 TOWN - Potsdam
 SWIS - 407489

2 0 1 2 T E N T A T I V E A S S E S S M E N T R O L L
 T A X A B L E SECTION OF THE ROLL - 1

PAGE 860
 VALUATION DATE-JUL 01, 2011
 TAXABLE STATUS DATE-MAR 01, 2012

TAX MAP NUMBER SEQUENCE
 UNIFORM PERCENT OF VALUE IS 096.00
 UNIFORM PERCENT OF VALUE IS 096.00

TAX MAP PARCEL NUMBER	PROPERTY LOCATION & CLASS	ASSESSMENT	EXEMPTION CODE-----	COUNTY-----	TOWN-----	SCHOOL
CURRENT OWNERS NAME	SCHOOL DISTRICT	LAND	TAX DESCRIPTION	TAXABLE VALUE		
CURRENT OWNERS ADDRESS	PARCEL SIZE/GRID COORD	TOTAL	SPECIAL DISTRICTS			ACCOUNT NO.

42.003-1-5.2	141 Douglas Rd 210 1 Family Res		Basic Star 41854	0	0	28,800
Donnelly Brian	Norwood-Norfolk 406201	18,000	COUNTY TAXABLE VALUE		94,500	
141 Douglas Rd	X	94,500	TOWN TAXABLE VALUE		94,500	
Norwood, NY 13668	85sp35000		SCHOOL TAXABLE VALUE		65,700	
	X		AG002 Ag Dist #2		.00 MT	
	ACRES 5.52		FD034 Potsdam Fire Prot		94,500 TO M	
	EAST-0313830 NRTH-1730843		NL001 Norwood Library		94,500 TO	
	DEED BOOK 2002 PG-5400					
	FULL MARKET VALUE	98,438				

42.003-1-5.31	Douglas Rd 120 Field crops		COUNTY TAXABLE VALUE		72,200	1-223-6
Davey Francis M	Norwood-Norfolk 406201	52,200	TOWN TAXABLE VALUE		72,200	
187 Douglas Rd	95sp58000	72,200	SCHOOL TAXABLE VALUE		72,200	
Norwood, NY 13668	X		AG002 Ag Dist #2		.00 MT	
	X		FD034 Potsdam Fire Prot		72,200 TO M	
	ACRES 132.40		NL001 Norwood Library		72,200 TO	
	EAST-0314739 NRTH-1730065					
	DEED BOOK 2006 PG-158					
	FULL MARKET VALUE	75,208				

42.003-1-5.32	Douglas Rd 322 Rural vac>10		COUNTY TAXABLE VALUE		26,100	
Donnelly Brian	Norwood-Norfolk 406201	26,100	TOWN TAXABLE VALUE		26,100	
141 Douglas Rd	ACRES 49.80	26,100	SCHOOL TAXABLE VALUE		26,100	
Norwood, NY 13668	EAST-0313185 NRTH-1731595		AG002 Ag Dist #2		.00 MT	
	DEED BOOK 2009 PG-1782		FD034 Potsdam Fire Prot		26,100 TO M	
	FULL MARKET VALUE	27,188	NL001 Norwood Library		26,100 TO	

42.003-1-7.1	31 Douglas Rd 210 1 Family Res		Basic Star 41854	0	0	28,800
Gilbo Joseph R	Norwood-Norfolk 406201	16,500	COUNTY TAXABLE VALUE		58,000	
Gilbo Joanne E	X	58,000	TOWN TAXABLE VALUE		58,000	
31 Douglas Rd	89sp1000		SCHOOL TAXABLE VALUE		29,200	
Norwood, NY 13668	X		AG002 Ag Dist #2		.00 MT	
	ACRES 1.60		FD034 Potsdam Fire Prot		58,000 TO M	
	EAST-0312769 NRTH-1728314		NL001 Norwood Library		58,000 TO	
	DEED BOOK 2007 PG-1489					
	FULL MARKET VALUE	60,417				

STATE OF NEW YORK
 COUNTY - St Lawrence
 TOWN - Potsdam
 SWIS - 407489

2 0 1 2 T E N T A T I V E A S S E S S M E N T R O L L
 T A X A B L E SECTION OF THE ROLL - 1

PAGE 861
 VALUATION DATE-JUL 01, 2011
 TAXABLE STATUS DATE-MAR 01, 2012

TAX MAP NUMBER SEQUENCE
 UNIFORM PERCENT OF VALUE IS 096.00
 UNIFORM PERCENT OF VALUE IS 096.00

TAX MAP PARCEL NUMBER	PROPERTY LOCATION & CLASS	ASSESSMENT	EXEMPTION CODE-----	COUNTY-----	TOWN-----	SCHOOL
CURRENT OWNERS NAME	SCHOOL DISTRICT	LAND	TAX DESCRIPTION	TAXABLE VALUE		
CURRENT OWNERS ADDRESS	PARCEL SIZE/GRID COORD	TOTAL	SPECIAL DISTRICTS			ACCOUNT NO.

42.003-1-9.1	532 Elliott Rd 210 1 Family Res		Basic Star 41854	0	0	1-203-14 28,800
Phillips Frank	Norwood-Norfolk 406201	16,500	COUNTY TAXABLE VALUE		40,000	
Phillips Bobbi	X	40,000	TOWN TAXABLE VALUE		40,000	
532 Elliot Rd	X		SCHOOL TAXABLE VALUE		11,200	
Norwood, NY 13668	X		AG002 Ag Dist #2		.00 MT	
	ACRES 1.70		FD034 Potsdam Fire Prot		40,000 TO M	
	EAST-0312855 NRTH-1728616		NL001 Norwood Library		40,000 TO	
	DEED BOOK 2011 PG-12270					
	FULL MARKET VALUE	41,667				

42.003-1-10.1	529 Elliott Rd 270 Mfg housing		COUNTY TAXABLE VALUE		28,500	1-244- 7
Phillips Franklin D	Norwood-Norfolk 406201	17,200	TOWN TAXABLE VALUE		28,500	
Phillips Bobbi Jean	X	28,500	SCHOOL TAXABLE VALUE		28,500	
532 Elliot Rd	X		AG002 Ag Dist #2		.00 MT	
Norwood, NY 13668	X		FD034 Potsdam Fire Prot		28,500 TO M	
	ACRES 3.50		NL001 Norwood Library		28,500 TO	
	EAST-0312741 NRTH-1729199					
	DEED BOOK 2010 PG-14517					
	FULL MARKET VALUE	29,688				

42.003-1-10.2	53 Douglas Rd 270 Mfg housing		COUNTY TAXABLE VALUE		25,500	
Brown Gardner L	Norwood-Norfolk 406201	17,000	TOWN TAXABLE VALUE		25,500	
5830 Columbine Rd	x	25,500	SCHOOL TAXABLE VALUE		25,500	
Fayetteville, NC 28305	x		AG002 Ag Dist #2		.00 MT	
	x		FD034 Potsdam Fire Prot		25,500 TO M	
	ACRES 2.90		NL001 Norwood Library		25,500 TO	
	EAST-0313024 NRTH-1729016					
	DEED BOOK 2003 PG-21784					
	FULL MARKET VALUE	26,563				

42.003-1-11	69,79 Douglas Rd 210 1 Family Res		Enhanced S 41834	0	0	1-235- 4 41,000
Martin Donald	Norwood-Norfolk 406201	18,800	COUNTY TAXABLE VALUE		41,000	
Martin Sandra	X	41,000	TOWN TAXABLE VALUE		41,000	
69 Douglas Rd	X		SCHOOL TAXABLE VALUE		0	
Norwood, NY 13668	X		AG002 Ag Dist #2		.00 MT	
	ACRES 9.25		FD034 Potsdam Fire Prot		41,000 TO M	
	EAST-0313115 NRTH-1729524		NL001 Norwood Library		41,000 TO	
	DEED BOOK 995 PG-00850					
	FULL MARKET VALUE	42,708				

STATE OF NEW YORK
 COUNTY - St Lawrence
 TOWN - Potsdam
 SWIS - 407489

2 0 1 2 T E N T A T I V E A S S E S S M E N T R O L L
 T A X A B L E SECTION OF THE ROLL - 1

PAGE 862
 VALUATION DATE-JUL 01, 2011
 TAXABLE STATUS DATE-MAR 01, 2012

TAX MAP NUMBER SEQUENCE
 UNIFORM PERCENT OF VALUE IS 096.00
 UNIFORM PERCENT OF VALUE IS 096.00

TAX MAP PARCEL NUMBER	PROPERTY LOCATION & CLASS	ASSESSMENT	EXEMPTION CODE-----	COUNTY-----	TOWN-----	SCHOOL
CURRENT OWNERS NAME	SCHOOL DISTRICT	LAND	TAX DESCRIPTION	TAXABLE VALUE		
CURRENT OWNERS ADDRESS	PARCEL SIZE/GRID COORD	TOTAL	SPECIAL DISTRICTS			ACCOUNT NO.

42.003-1-12.2	513 Elliott Rd 270 Mfg housing Norwood-Norfolk 406201	17,800	Basic Star 41854	0	0	25,000
Richter Paul S		25,000	COUNTY TAXABLE VALUE		25,000	
513 Elliot Rd	X		TOWN TAXABLE VALUE		25,000	
Norwood, NY 13668	X		SCHOOL TAXABLE VALUE		0	
	X		AG002 Ag Dist #2		.00 MT	
	ACRES 4.90		FD034 Potsdam Fire Prot		25,000 TO M	
	EAST-0312595 NRTH-1729395		NL001 Norwood Library		25,000 TO	
	DEED BOOK 1052 PG-253					
	FULL MARKET VALUE	26,042				

42.003-1-14.1	187 Douglas Rd 210 1 Family Res Norwood-Norfolk 406201	19,600	Basic Star 41854	0	0	28,800
Davey Francis M		155,000	COUNTY TAXABLE VALUE		155,000	
187 Douglas Rd	X		TOWN TAXABLE VALUE		155,000	
Norwood, NY 13668	X		SCHOOL TAXABLE VALUE		126,200	
	X		AG002 Ag Dist #2		.00 MT	
	ACRES 9.50 BANK8888209		FD034 Potsdam Fire Prot		155,000 TO M	
	EAST-0314421 NRTH-1732291		NL001 Norwood Library		155,000 TO	
	DEED BOOK 2004 PG-2399					
	FULL MARKET VALUE	161,458				

42.003-1-14.2	Douglas Rd 105 Vac farmland Norwood-Norfolk 406201	56,000	COUNTY TAXABLE VALUE		56,000	
Davey Francis M		56,000	TOWN TAXABLE VALUE		56,000	
187 Douglas Rd	x		SCHOOL TAXABLE VALUE		56,000	
Norwood, NY 13668	x		AG002 Ag Dist #2		.00 MT	
	x		FD034 Potsdam Fire Prot		56,000 TO M	
	ACRES 160.50		NL001 Norwood Library		56,000 TO	
	EAST-0314999 NRTH-1731578					
	DEED BOOK 2006 PG-158					
	FULL MARKET VALUE	58,333				

42.003-1-15.2	248 Douglas Rd 210 1 Family Res Norwood-Norfolk 406201	18,300	Basic Star 41854	0	0	28,800
Fantone Paul		82,000	COUNTY TAXABLE VALUE		82,000	
Fantone Claudia	90sp50000		TOWN TAXABLE VALUE		82,000	
248 Douglas Rd	X		SCHOOL TAXABLE VALUE		53,200	
Norwood, NY 13668	X		AG002 Ag Dist #2		.00 MT	
	ACRES 6.20		FD034 Potsdam Fire Prot		82,000 TO M	
	EAST-0315432 NRTH-1732919		NL001 Norwood Library		82,000 TO	
	DEED BOOK 1046 PG-00063					
	FULL MARKET VALUE	85,417				

STATE OF NEW YORK
 COUNTY - St Lawrence
 TOWN - Potsdam
 SWIS - 407489

2 0 1 2 T E N T A T I V E A S S E S S M E N T R O L L
 T A X A B L E SECTION OF THE ROLL - 1

PAGE 863
 VALUATION DATE-JUL 01, 2011
 TAXABLE STATUS DATE-MAR 01, 2012

TAX MAP NUMBER SEQUENCE
 UNIFORM PERCENT OF VALUE IS 096.00
 UNIFORM PERCENT OF VALUE IS 096.00

TAX MAP PARCEL NUMBER	PROPERTY LOCATION & CLASS	ASSESSMENT	EXEMPTION CODE-----	COUNTY-----	TOWN-----	SCHOOL
CURRENT OWNERS NAME	SCHOOL DISTRICT	LAND	TAX DESCRIPTION	TAXABLE VALUE		
CURRENT OWNERS ADDRESS	PARCEL SIZE/GRID COORD	TOTAL	SPECIAL DISTRICTS			ACCOUNT NO.

42.003-1-15.11	Douglas Rd 322 Rural vac>10		COUNTY TAXABLE VALUE	23,000		1-284- 4
Colbert Allan M	Norwood-Norfolk 406201	23,000	TOWN TAXABLE VALUE	23,000		
Colbert Kathrine P	Ref 1046-63	23,000	SCHOOL TAXABLE VALUE	23,000		
301 Douglas Rd	95sp8000		AG002 Ag Dist #2	.00 MT		
Norwood, NY 13668	X		FD034 Potsdam Fire Prot	23,000 TO M		
	ACRES 23.00		NL001 Norwood Library	23,000 TO		
	EAST-0316042 NRTH-1733893					
	DEED BOOK 2006 PG-170					
	FULL MARKET VALUE	23,958				

42.003-1-15.122	Douglas Rd 322 Rural vac>10		COUNTY TAXABLE VALUE	32,300		
Haggett Carl	Norwood-Norfolk 406201	32,300	TOWN TAXABLE VALUE	32,300		
Haggett Sheila	x	32,300	SCHOOL TAXABLE VALUE	32,300		
1479 River Rd	x		AG002 Ag Dist #2	.00 MT		
Norwood, NY 13668	x		FD034 Potsdam Fire Prot	32,300 TO M		
	ACRES 62.20		NL001 Norwood Library	32,300 TO		
	EAST-0314436 NRTH-1734389					
	DEED BOOK 2010 PG-9987					
	FULL MARKET VALUE	33,646				

42.003-1-16.1	301 Douglas Rd 240 Rural res		Enhanced S 41834	0	0	1-185-14
Colbert Allen M	Norwood-Norfolk 406201	30,400	COUNTY TAXABLE VALUE	128,600	0	59,710
Colbert Kathrine P	X	128,600	TOWN TAXABLE VALUE	128,600		
301 Douglas Rd	X		SCHOOL TAXABLE VALUE	68,890		
Norwood, NY 13668	X		AG002 Ag Dist #2	.00 MT		
	ACRES 56.17		FD034 Potsdam Fire Prot	128,600 TO M		
	EAST-0315042 NRTH-1735276		NL001 Norwood Library	128,600 TO		
	DEED BOOK 2007 PG-6064					
	FULL MARKET VALUE	133,958				

42.003-1-16.2	317 Douglas Rd 312 Vac w/imprv		COUNTY TAXABLE VALUE	19,400		
Colbert Allen M	Norwood-Norfolk 406201	16,200	TOWN TAXABLE VALUE	19,400		
Colbert Kathrine P	X	19,400	SCHOOL TAXABLE VALUE	19,400		
301 Douglas Rd	X		AG002 Ag Dist #2	.00 MT		
Norwood, NY 13668	X		FD034 Potsdam Fire Prot	19,400 TO M		
	FRNT 210.00 DPTH 200.00		NL001 Norwood Library	19,400 TO		
	EAST-0315821 NRTH-1734714					
	DEED BOOK 2007 PG-791					
	FULL MARKET VALUE	20,208				

STATE OF NEW YORK
 COUNTY - St Lawrence
 TOWN - Potsdam
 SWIS - 407489

2 0 1 2 T E N T A T I V E A S S E S S M E N T R O L L
 T A X A B L E SECTION OF THE ROLL - 1

PAGE 864
 VALUATION DATE-JUL 01, 2011
 TAXABLE STATUS DATE-MAR 01, 2012

TAX MAP NUMBER SEQUENCE
 UNIFORM PERCENT OF VALUE IS 096.00
 UNIFORM PERCENT OF VALUE IS 096.00

TAX MAP PARCEL NUMBER	PROPERTY LOCATION & CLASS	ASSESSMENT	EXEMPTION CODE-----	COUNTY-----	TOWN-----	SCHOOL
CURRENT OWNERS NAME	SCHOOL DISTRICT	LAND	TAX DESCRIPTION	TAXABLE VALUE		
CURRENT OWNERS ADDRESS	PARCEL SIZE/GRID COORD	TOTAL	SPECIAL DISTRICTS			ACCOUNT NO.

42.003-1-16.3	Douglas Rd 322 Rural vac>10		COUNTY TAXABLE VALUE	21,300		
Colbert Allen M	Norwood-Norfolk 406201	21,300	TOWN TAXABLE VALUE	21,300		
Colbert Kathrine P	X	21,300	SCHOOL TAXABLE VALUE	21,300		
301 Douglas Rd	X		AG002 Ag Dist #2	.00 MT		
Norwood, NY 13668	X		FD034 Potsdam Fire Prot	21,300 TO M		
	ACRES 34.70		NL001 Norwood Library	21,300 TO		
	EAST-0316796 NRTH-1734238					
	DEED BOOK 2007 PG-6064					
	FULL MARKET VALUE	22,188				

42.003-1-17.1	530 Elliott Rd 270 Mfg housing		COUNTY TAXABLE VALUE	27,800		
Phillips Darwin	Norwood-Norfolk 406201	17,600	TOWN TAXABLE VALUE	27,800		
Phillips Lucille	X	27,800	SCHOOL TAXABLE VALUE	27,800		
7718 State Highway 56	X		AG002 Ag Dist #2	.00 MT		
Norwood, NY 13668	X		FD034 Potsdam Fire Prot	27,800 TO M		
	ACRES 4.50		NL001 Norwood Library	27,800 TO		
	EAST-0312509 NRTH-1728422					
	DEED BOOK 2010 PG-14070					
	FULL MARKET VALUE	28,958				

42.003-1-18	Railroad Rd 311 Res vac land		COUNTY TAXABLE VALUE	3,000		
Clark Daniel W Jr	Norwood-Norfolk 406201	3,000	TOWN TAXABLE VALUE	3,000		
25 Cedar St	X	3,000	SCHOOL TAXABLE VALUE	3,000		
Norwood, NY 13668	X		AG002 Ag Dist #2	.00 MT		
	X		FD034 Potsdam Fire Prot	3,000 TO M		
	ACRES 1.50		NL001 Norwood Library	3,000 TO		
	EAST-0314934 NRTH-1728076					
	DEED BOOK 1082 PG-40					
	FULL MARKET VALUE	3,125				

42.003-1-19	Douglas Rd 312 Vac w/imprv		COUNTY TAXABLE VALUE	10,100		
Davey Francis M	Norwood-Norfolk 406201	6,400	TOWN TAXABLE VALUE	10,100		
187 Douglas Rd	X	10,100	SCHOOL TAXABLE VALUE	10,100		
Norwood, NY 13668	X		AG002 Ag Dist #2	.00 MT		
	X		FD034 Potsdam Fire Prot	10,100 TO M		
	ACRES 13.00					
	EAST-0315486 NRTH-1732420					
	DEED BOOK 2006 PG-158					
	FULL MARKET VALUE	10,521				

STATE OF NEW YORK
 COUNTY - St Lawrence
 TOWN - Potsdam
 SWIS - 407489

2 0 1 2 T E N T A T I V E A S S E S S M E N T R O L L
 T A X A B L E SECTION OF THE ROLL - 1

PAGE 865
 VALUATION DATE-JUL 01, 2011
 TAXABLE STATUS DATE-MAR 01, 2012

TAX MAP NUMBER SEQUENCE
 UNIFORM PERCENT OF VALUE IS 096.00
 UNIFORM PERCENT OF VALUE IS 096.00

TAX MAP PARCEL NUMBER	PROPERTY LOCATION & CLASS	ASSESSMENT	EXEMPTION CODE-----	COUNTY-----	TOWN-----	SCHOOL
CURRENT OWNERS NAME	SCHOOL DISTRICT	LAND	TAX DESCRIPTION	TAXABLE VALUE		
CURRENT OWNERS ADDRESS	PARCEL SIZE/GRID COORD	TOTAL	SPECIAL DISTRICTS			ACCOUNT NO.

42.003-1-20	Douglas Rd			42.003-1-20		*****
Fantone Claudia	314 Rural vac<10		COUNTY TAXABLE VALUE	7,500		
248 Douglas Rd	Norwood-Norfolk 406201	7,500	TOWN TAXABLE VALUE	7,500		
Norwood, NY 13668	2011sp7500	7,500	SCHOOL TAXABLE VALUE	7,500		
	ACRES 29.50		AG002 Ag Dist #2	.00 MT		
	EAST-0316098 NRTH-1732238		FD034 Potsdam Fire Prot	7,500 TO M		
	DEED BOOK 2011 PG-12955					
	FULL MARKET VALUE	7,813				

42.003-2-1	1442 River Rd	48 PCT OF VALUE USED FOR EXEMPTION PURPOSES		42.003-2-1		*****
Haggett Robert	240 Rural res - WTRFNT		Aged - Cou 41802	0	18,660	0
Attn: Brian Haggett	Norwood-Norfolk 406201	51,500	Aged - Tow 41803	0	0	33,588
1442 River Rd	Ref937/326	155,500	Enhanced S 41834	0	0	59,710
Norwood, NY 13668	X		COUNTY TAXABLE VALUE		136,840	
	X		TOWN TAXABLE VALUE		121,912	
	ACRES 110.70		SCHOOL TAXABLE VALUE		95,790	
	EAST-0323421 NRTH-1735081		AG002 Ag Dist #2		.00 MT	
	DEED BOOK W47 PG-00522		FD034 Potsdam Fire Prot		155,500 TO M	
	FULL MARKET VALUE	161,979	NL001 Norwood Library		155,500 TO	

42.003-2-2.1	1437 River Rd		Basic Star 41854	0	0	1-185-15
Fyckes Sterling	210 1 Family Res		COUNTY TAXABLE VALUE		166,500	0 28,800
Fyckes Nancy	Norwood-Norfolk 406201	17,800	TOWN TAXABLE VALUE		166,500	
1437 River Rd	91sp117000</94sp16000	166,500	SCHOOL TAXABLE VALUE		137,700	
Norwood, NY 13668	Ref 1052-180		AG002 Ag Dist #2		.00 MT	
	X		FD034 Potsdam Fire Prot		166,500 TO M	
	ACRES 5.00		NL001 Norwood Library		166,500 TO	
	EAST-0322555 NRTH-1732941					
	DEED BOOK 1077 PG-528					
	FULL MARKET VALUE	173,438				

42.003-2-2.2	River Rd			42.003-2-2.2		*****
Fyckes Sterling	322 Rural vac>10		COUNTY TAXABLE VALUE		28,300	
Fyckes Nancy	Norwood-Norfolk 406201	28,300	TOWN TAXABLE VALUE		28,300	
1437 River Rd	X	28,300	SCHOOL TAXABLE VALUE		28,300	
Norwood, NY 13668	X		AG002 Ag Dist #2		.00 MT	
	ACRES 97.30		FD034 Potsdam Fire Prot		28,300 TO M	
	EAST-0321472 NRTH-1733849		NL001 Norwood Library		28,300 TO	
	DEED BOOK 1077 PG-528					
	FULL MARKET VALUE	29,479				

STATE OF NEW YORK
 COUNTY - St Lawrence
 TOWN - Potsdam
 SWIS - 407489

2 0 1 2 T E N T A T I V E A S S E S S M E N T R O L L
 T A X A B L E SECTION OF THE ROLL - 1

PAGE 866
 VALUATION DATE-JUL 01, 2011
 TAXABLE STATUS DATE-MAR 01, 2012

TAX MAP NUMBER SEQUENCE
 UNIFORM PERCENT OF VALUE IS 096.00
 UNIFORM PERCENT OF VALUE IS 096.00

TAX MAP PARCEL NUMBER	PROPERTY LOCATION & CLASS	ASSESSMENT	EXEMPTION CODE-----	COUNTY-----	TOWN-----	SCHOOL
CURRENT OWNERS NAME	SCHOOL DISTRICT	LAND	TAX DESCRIPTION	TAXABLE VALUE		
CURRENT OWNERS ADDRESS	PARCEL SIZE/GRID COORD	TOTAL	SPECIAL DISTRICTS			ACCOUNT NO.

42.003-2-3	1207 River Rd			42.003-2-3		1-186-12.2
Colbert Patrick	210 1 Family Res		Basic Star 41854	0	0	28,800
Colbert Patricia	Norwood-Norfolk 406201	17,000	COUNTY TAXABLE VALUE		91,000	
1207 River Rd	West River Rd/zone R-2	91,000	TOWN TAXABLE VALUE		91,000	
Norwood, NY 13668	89sp46000/95sp53000		SCHOOL TAXABLE VALUE		62,200	
	X		AG002 Ag Dist #2		.00 MT	
	ACRES 2.90 BANK8888830		FD034 Potsdam Fire Prot		91,000 TO M	
	EAST-0322620 NRTH-1729005		NL001 Norwood Library		91,000 TO	
	DEED BOOK 1091 PG-44					
	FULL MARKET VALUE	94,792				

42.003-2-4.11	River Rd			42.003-2-4.11		1-186- 4
Colbert Charles	105 Vac farmland - WTRFNT		COUNTY TAXABLE VALUE		36,400	
1225 River Rd	Norwood-Norfolk 406201	36,400	TOWN TAXABLE VALUE		36,400	
Norwood, NY 13668	X	36,400	SCHOOL TAXABLE VALUE		36,400	
	X		AG002 Ag Dist #2		.00 MT	
	X		FD034 Potsdam Fire Prot		36,400 TO M	
	ACRES 105.60		NL001 Norwood Library		36,400 TO	
	EAST-0323551 NRTH-1732314					
	DEED BOOK 868 PG-00833					
	FULL MARKET VALUE	37,917				

42.003-2-4.12	River Rd			42.003-2-4.12		
Haggett Brian	314 Rural vac<10		COUNTY TAXABLE VALUE		14,000	
1504 River Rd	Norwood-Norfolk 406201	14,000	TOWN TAXABLE VALUE		14,000	
Norwood, NY 13668	99sp3055	14,000	SCHOOL TAXABLE VALUE		14,000	
	ACRES 5.70		AG002 Ag Dist #2		.00 MT	
	EAST-0323524 NRTH-1732887		FD034 Potsdam Fire Prot		14,000 TO M	
	DEED BOOK 1999 PG-18703		NL001 Norwood Library		14,000 TO	
	FULL MARKET VALUE	14,583				

42.003-2-6	1306 River Rd			42.003-2-6		1-217- 9
Herne Katherine	210 1 Family Res		Enhanced S 41834	0	0	42,300
1306 River Rd	Norwood-Norfolk 406201	15,300	COUNTY TAXABLE VALUE		42,300	
Norwood, NY 13668	X	42,300	TOWN TAXABLE VALUE		42,300	
	X		SCHOOL TAXABLE VALUE		0	
	191x180x178x190		AG002 Ag Dist #2		.00 MT	
	FRNT 191.00 DPTH 185.00		FD034 Potsdam Fire Prot		42,300 TO M	
	EAST-0322598 NRTH-1731535		NL001 Norwood Library		42,300 TO	
	DEED BOOK 872 PG-01109					
	FULL MARKET VALUE	44,063				

STATE OF NEW YORK
 COUNTY - St Lawrence
 TOWN - Potsdam
 SWIS - 407489

2 0 1 2 T E N T A T I V E A S S E S S M E N T R O L L
 T A X A B L E SECTION OF THE ROLL - 1

PAGE 867
 VALUATION DATE-JUL 01, 2011
 TAXABLE STATUS DATE-MAR 01, 2012

TAX MAP NUMBER SEQUENCE
 UNIFORM PERCENT OF VALUE IS 096.00
 UNIFORM PERCENT OF VALUE IS 096.00

TAX MAP PARCEL NUMBER	PROPERTY LOCATION & CLASS	ASSESSMENT	EXEMPTION CODE-----	COUNTY-----	TOWN-----	SCHOOL
CURRENT OWNERS NAME	SCHOOL DISTRICT	LAND	TAX DESCRIPTION	TAXABLE VALUE		
CURRENT OWNERS ADDRESS	PARCEL SIZE/GRID COORD	TOTAL	SPECIAL DISTRICTS			ACCOUNT NO.

42.003-2-8.1	1295 River Rd			42.003-2-8.1		1-200-10
Pollock Timothy	210 1 Family Res		Vet - Wart 41121	0	11,190	11,190 0
1295 River Rd	Norwood-Norfolk 406201	17,800	Basic Star 41854	0	0	0 28,800
Norwood, NY 13668	X	74,600	COUNTY TAXABLE VALUE		63,410	
	X		TOWN TAXABLE VALUE		63,410	
	ACRES 1.20		SCHOOL TAXABLE VALUE		45,800	
	EAST-0322396 NRTH-1731372		AG002 Ag Dist #2		.00 MT	
	DEED BOOK 2000 PG-7412		FD034 Potsdam Fire Prot		74,600 TO M	
	FULL MARKET VALUE	77,708	NL001 Norwood Library		74,600 TO	

42.003-2-10	River Rd			42.003-2-10		1-186- 5
Colbert Charles	105 Vac farmland		COUNTY TAXABLE VALUE		24,500	
1225 River Rd	Norwood-Norfolk 406201	24,500	TOWN TAXABLE VALUE		24,500	
Norwood, NY 13668	X	24,500	SCHOOL TAXABLE VALUE		24,500	
	72sp20000		AG002 Ag Dist #2		.00 MT	
	X		FD034 Potsdam Fire Prot		24,500 TO M	
	ACRES 68.80		NL001 Norwood Library		24,500 TO	
	EAST-0321732 NRTH-1730670					
	DEED BOOK 868 PG-00833					
	FULL MARKET VALUE	25,521				

42.003-2-11	1225 River Rd			42.003-2-11		1-186-12. 1
Colbert Charles	240 Rural res		RPTL466_f 41692	0	2,880	0 0
1225 River Rd	Norwood-Norfolk 406201	21,800	Ag Buildin 41700	0	16,800	16,800 16,800
Norwood, NY 13668	X	100,800	Enhanced S 41834	0	0	0 59,710
	X		COUNTY TAXABLE VALUE		81,120	
	X		TOWN TAXABLE VALUE		84,000	
	ACRES 16.50		SCHOOL TAXABLE VALUE		24,290	
MAY BE SUBJECT TO PAYMENT	EAST-0322339 NRTH-1729503		AG002 Ag Dist #2		.00 MT	
UNDER RPTL483 UNTIL 2014	DEED BOOK 899 PG-00410		FD034 Potsdam Fire Prot		100,800 TO M	
	FULL MARKET VALUE	105,000	NL001 Norwood Library		100,800 TO	

42.003-2-12	1215 River Rd			42.003-2-12		1-186-11
Lapoint Lawrence E Jr	210 1 Family Res		Basic Star 41854	0	0	0 28,800
Lapoint Laurie	Norwood-Norfolk 406201	16,200	COUNTY TAXABLE VALUE		121,000	
1215 River Rd	165x264per map	121,000	TOWN TAXABLE VALUE		121,000	
Norwood, NY 13668	X		SCHOOL TAXABLE VALUE		92,200	
	83sp46000		AG002 Ag Dist #2		.00 MT	
	ACRES 1.00		FD034 Potsdam Fire Prot		121,000 TO M	
	EAST-0322707 NRTH-1729265		NL001 Norwood Library		121,000 TO	
	DEED BOOK 00976 PG-00159					
	FULL MARKET VALUE	126,042				

STATE OF NEW YORK
COUNTY - St Lawrence
TOWN - Potsdam
SWIS - 407489

2 0 1 2 T E N T A T I V E A S S E S S M E N T R O L L
T A X A B L E SECTION OF THE ROLL - 1

PAGE 868
VALUATION DATE-JUL 01, 2011
TAXABLE STATUS DATE-MAR 01, 2012

TAX MAP NUMBER SEQUENCE
UNIFORM PERCENT OF VALUE IS 096.00
UNIFORM PERCENT OF VALUE IS 096.00

TAX MAP PARCEL NUMBER	PROPERTY LOCATION & CLASS	ASSESSMENT	EXEMPTION CODE	COUNTY	TOWN	SCHOOL
CURRENT OWNERS NAME	SCHOOL DISTRICT	LAND	TAX DESCRIPTION	TAXABLE VALUE		
CURRENT OWNERS ADDRESS	PARCEL SIZE/GRID COORD	TOTAL	SPECIAL DISTRICTS			ACCOUNT NO.

42.003-2-14	River Rd			42.003-2-14		*****
Narrow Ted R	322 Rural vac>10		COUNTY TAXABLE VALUE	9,700		1-244-15
20219 County Route 181	Norwood-Norfolk 406201	9,700	TOWN TAXABLE VALUE	9,700		
Lafargeville, NY 13656-2205	X	9,700	SCHOOL TAXABLE VALUE	9,700		
	X		AG002 Ag Dist #2	.00 MT		
	X		FD034 Potsdam Fire Prot	9,700 TO M		
	ACRES 39.20		NL001 Norwood Library	9,700 TO		
	EAST-0321537 NRTH-1732638					
	DEED BOOK 00743 PG-00368					
	FULL MARKET VALUE	10,104				

42.003-2-15	1195 River Rd			42.003-2-15		*****
Matson Kristina L	210 1 Family Res		Basic Star 41854	0		1-223- 8
1195 River Rd	Norwood-Norfolk 406201	16,700	COUNTY TAXABLE VALUE	58,000	0	28,800
Norwood, NY 13668	West River Rd/zone R-2	58,000	TOWN TAXABLE VALUE	58,000		
	91sp41000		SCHOOL TAXABLE VALUE	29,200		
	X		AG002 Ag Dist #2	.00 MT		
	ACRES 2.20		FD034 Potsdam Fire Prot	58,000 TO M		
	EAST-0322598 NRTH-1728703		NL001 Norwood Library	58,000 TO		
	DEED BOOK 2010 PG-17749					
	FULL MARKET VALUE	60,417				

42.003-2-16	1179 River Rd			42.003-2-16		*****
Mcginnis John	210 1 Family Res		Vet - Wart 41121	0	11,520	1-238-13
Mcginnis Deanna	Norwood-Norfolk 406201	16,500	RPTL466_f 41692	0	2,880	0
1179 River Rd	X	90,000	Enhanced S 41834	0	0	0
Norwood, NY 13668	X		COUNTY TAXABLE VALUE	75,600		59,710
	X		TOWN TAXABLE VALUE	78,480		
	ACRES 1.80		SCHOOL TAXABLE VALUE	30,290		
	EAST-0322577 NRTH-1728422		AG002 Ag Dist #2	.00 MT		
	DEED BOOK 885 PG-00872		FD034 Potsdam Fire Prot	90,000 TO M		
	FULL MARKET VALUE	93,750	NL001 Norwood Library	90,000 TO		

42.003-2-17	1172 River Rd			42.003-2-17		*****
Amberman Elaine	210 1 Family Res - WTRFNT		Basic Star 41854	0	0	1-259- 7
Amberman William	Norwood-Norfolk 406201	41,500	COUNTY TAXABLE VALUE	168,500	0	28,800
1172 River Rd	50' W.F.	168,500	TOWN TAXABLE VALUE	168,500		
Norwood, NY 13668	X		SCHOOL TAXABLE VALUE	139,700		
	X		AG002 Ag Dist #2	.00 MT		
	FRNT 50.00 DPTH		FD034 Potsdam Fire Prot	168,500 TO M		
	ACRES 3.80 BANK8888209		NL001 Norwood Library	168,500 TO		
	EAST-0323053 NRTH-1727968					
	DEED BOOK 2006 PG-13642					
	FULL MARKET VALUE	175,521				

STATE OF NEW YORK
 COUNTY - St Lawrence
 TOWN - Potsdam
 SWIS - 407489

2 0 1 2 T E N T A T I V E A S S E S S M E N T R O L L
 T A X A B L E SECTION OF THE ROLL - 1

PAGE 869
 VALUATION DATE-JUL 01, 2011
 TAXABLE STATUS DATE-MAR 01, 2012

TAX MAP NUMBER SEQUENCE
 UNIFORM PERCENT OF VALUE IS 096.00
 UNIFORM PERCENT OF VALUE IS 096.00

TAX MAP PARCEL NUMBER	PROPERTY LOCATION & CLASS	ASSESSMENT	EXEMPTION CODE-----	COUNTY-----	TOWN-----	SCHOOL
CURRENT OWNERS NAME	SCHOOL DISTRICT	LAND	TAX DESCRIPTION	TAXABLE VALUE		
CURRENT OWNERS ADDRESS	PARCEL SIZE/GRID COORD	TOTAL	SPECIAL DISTRICTS			ACCOUNT NO.

42.003-2-19	3049 Cr 35			42.003-2-19		*****
Gonyou Paula	270 Mfg housing		Basic Star 41854	0	0	1-198- 7
C/O Angela & Truman Swinyer	Norwood-Norfolk 406201	8,000	COUNTY TAXABLE VALUE		12,000	12,000
3049 County Route 35	94sp5500	12,000	TOWN TAXABLE VALUE		12,000	
Norwood, NY 13668	L/Con dated 9/2010		SCHOOL TAXABLE VALUE		0	
	X		AG002 Ag Dist #2		.00 MT	
	FRNT 75.00 DPTH 150.00		FD034 Potsdam Fire Prot		12,000 TO M	
	EAST-0321073 NRTH-1728069		NL001 Norwood Library		12,000 TO	
	DEED BOOK 1079 PG-499					
	FULL MARKET VALUE	12,500				

42.003-2-20	Cr 35			42.003-2-20		*****
Brown Linda	314 Rural vac<10		COUNTY TAXABLE VALUE		6,900	1-264- 4
2487 County Route 35	Norwood-Norfolk 406201	6,900	TOWN TAXABLE VALUE		6,900	
Norwood, NY 13668	X	6,900	SCHOOL TAXABLE VALUE		6,900	
	X		AG002 Ag Dist #2		.00 MT	
	X		FD034 Potsdam Fire Prot		6,900 TO M	
	FRNT 150.00 DPTH 150.00		NL001 Norwood Library		6,900 TO	
	EAST-0321162 NRTH-1728135					
	DEED BOOK 2005 PG-18724					
	FULL MARKET VALUE	7,188				

42.003-2-21.1	3059 Cr 35			42.003-2-21.1		*****
Hopsicker L Thomas II	311 Res vac land		COUNTY TAXABLE VALUE		2,500	1-219-11
Hopsicker Jodi L	Norwood-Norfolk 406201	2,500	TOWN TAXABLE VALUE		2,500	
17 Maple St	West River Rd/zone R-1	2,500	SCHOOL TAXABLE VALUE		2,500	
Norfolk, NY 13667-3112	X		AG002 Ag Dist #2		.00 MT	
	X		FD034 Potsdam Fire Prot		2,500 TO M	
	ACRES 2.60					
	EAST-0321319 NRTH-1728360					
	DEED BOOK 2011 PG-7526					
	FULL MARKET VALUE	2,604				

42.003-2-21.2	CR 35			42.003-2-21.2		*****
Hopsicker L. Thomas II	314 Rural vac<10		COUNTY TAXABLE VALUE		24,100	
17 Maple St	Norwood-Norfolk 406201	24,100	TOWN TAXABLE VALUE		24,100	
Norfolk, NY 13667	ACRES 40.90	24,100	SCHOOL TAXABLE VALUE		24,100	
	EAST-0312402 NRTH-1729132		FD034 Potsdam Fire Prot		24,100 TO M	
	DEED BOOK 2011 PG-7525					
	FULL MARKET VALUE	25,104				

STATE OF NEW YORK
 COUNTY - St Lawrence
 TOWN - Potsdam
 SWIS - 407489

2 0 1 2 T E N T A T I V E A S S E S S M E N T R O L L
 T A X A B L E SECTION OF THE ROLL - 1

PAGE 870
 VALUATION DATE-JUL 01, 2011
 TAXABLE STATUS DATE-MAR 01, 2012

TAX MAP NUMBER SEQUENCE
 UNIFORM PERCENT OF VALUE IS 096.00
 UNIFORM PERCENT OF VALUE IS 096.00

TAX MAP PARCEL NUMBER	PROPERTY LOCATION & CLASS	ASSESSMENT	EXEMPTION CODE-----	COUNTY-----	TOWN-----	SCHOOL
CURRENT OWNERS NAME	SCHOOL DISTRICT	LAND	TAX DESCRIPTION	TAXABLE VALUE		
CURRENT OWNERS ADDRESS	PARCEL SIZE/GRID COORD	TOTAL	SPECIAL DISTRICTS			ACCOUNT NO.

42.003-2-23	271 Austin Ridge Rd 210 1 Family Res		Basic Star 41854	0	0	1-200- 6. 2 28,800
Prosper Sandra A	Norwood-Norfolk 406201	15,400	COUNTY TAXABLE VALUE		75,600	
271 Austin Ridge Rd	X	75,600	TOWN TAXABLE VALUE		75,600	
Norwood, NY 13668	89sp15000/92sp15000		SCHOOL TAXABLE VALUE		46,800	
	X		AG002 Ag Dist #2		.00 MT	
	FRNT 172.00 DPTH 255.00		FD034 Potsdam Fire Prot		75,600 TO M	
	EAST-0317012 NRTH-1729506		NL001 Norwood Library		75,600 TO	
	DEED BOOK 2002 PG-11871					
	FULL MARKET VALUE	78,750				

42.003-2-24.2	293 Austin Ridge Rd 210 1 Family Res		Basic Star 41854	0	0	1-200- 6. 3 28,800
Wilson Edward	Norwood-Norfolk 406201	16,600	COUNTY TAXABLE VALUE		116,000	
Wilson Diane	X	116,000	TOWN TAXABLE VALUE		116,000	
293 Austin Ridge Rd	X		SCHOOL TAXABLE VALUE		87,200	
Norwood, NY 13668	X		AG002 Ag Dist #2		.00 MT	
	ACRES 2.00		FD034 Potsdam Fire Prot		116,000 TO M	
	EAST-0317268 NRTH-1730079		NL001 Norwood Library		116,000 TO	
	DEED BOOK 927 PG-00767					
	FULL MARKET VALUE	120,833				

42.003-2-24.4	295 Austin Ridge Rd 240 Rural res		Basic Star 41854	0	0	1-200- 6.4 28,800
Sloan William	Norwood-Norfolk 406201	22,100	COUNTY TAXABLE VALUE		160,000	
Sloan Tracey	X	160,000	TOWN TAXABLE VALUE		160,000	
295 Austin Ridge Rd	1026/929		SCHOOL TAXABLE VALUE		131,200	
Norwood, NY 13668	84sp36000 993/469		AG002 Ag Dist #2		.00 MT	
	ACRES 19.20 BANK8888869		FD034 Potsdam Fire Prot		160,000 TO M	
	EAST-0316723 NRTH-1730732		NL001 Norwood Library		160,000 TO	
	DEED BOOK 981 PG-00941					
	FULL MARKET VALUE	166,667				

42.003-2-24.31	275 Austin Ridge Rd 210 1 Family Res					1-200-6.3
Conroy Jeff E	Norwood-Norfolk 406201	17,100	COUNTY TAXABLE VALUE		90,000	
Conroy Kathy L	2002sp80000	90,000	TOWN TAXABLE VALUE		90,000	
275 Austin Ridge Rd	2009sp90000		SCHOOL TAXABLE VALUE		90,000	
Norwood, NY 13668	x		AG002 Ag Dist #2		.00 MT	
	ACRES 3.20 BANK8888869		FD034 Potsdam Fire Prot		90,000 TO M	
	EAST-0317009 NRTH-1729927		NL001 Norwood Library		90,000 TO	
	DEED BOOK 2009 PG-1199					
	FULL MARKET VALUE	93,750				

STATE OF NEW YORK
COUNTY - St Lawrence
TOWN - Potsdam
SWIS - 407489

2 0 1 2 T E N T A T I V E A S S E S S M E N T R O L L
T A X A B L E SECTION OF THE ROLL - 1

PAGE 871
VALUATION DATE-JUL 01, 2011
TAXABLE STATUS DATE-MAR 01, 2012

TAX MAP NUMBER SEQUENCE
UNIFORM PERCENT OF VALUE IS 096.00
UNIFORM PERCENT OF VALUE IS 096.00

TAX MAP PARCEL NUMBER	PROPERTY LOCATION & CLASS	ASSESSMENT	EXEMPTION CODE-----	COUNTY-----	TOWN-----	SCHOOL
CURRENT OWNERS NAME	SCHOOL DISTRICT	LAND	TAX DESCRIPTION	TAXABLE VALUE		
CURRENT OWNERS ADDRESS	PARCEL SIZE/GRID COORD	TOTAL	SPECIAL DISTRICTS			ACCOUNT NO.

42.003-2-24.111	263 Austin Ridge Rd	75 PCT OF VALUE USED FOR EXEMPTION PURPOSES		42.003-2-24.111		*****
Farmer Keith	240 Rural res		Vet - Wart 41121	0	6,188	1-200- 6.11
263 Austin Ridge Rd	Norwood-Norfolk 406201	24,000	Enhanced S 41834	0	0	0
Norwood, NY 13668	X	55,000	COUNTY TAXABLE VALUE		48,812	55,000
	X		TOWN TAXABLE VALUE		48,812	
	X		SCHOOL TAXABLE VALUE		0	
	ACRES 19.00		AG002 Ag Dist #2		.00 MT	
	EAST-0316465 NRTH-1729400		FD034 Potsdam Fire Prot		55,000 TO M	
	DEED BOOK 867 PG-00438		NL001 Norwood Library		55,000 TO	
	FULL MARKET VALUE	57,292				

42.003-2-25.2	Austin Ridge Rd			42.003-2-25.2		*****
Sloan William	314 Rural vac<10		COUNTY TAXABLE VALUE		5,200	
Sloan Tracey	Norwood-Norfolk 406201	5,200	TOWN TAXABLE VALUE		5,200	
295 Austin Ridge Rd	94sp4000	5,200	SCHOOL TAXABLE VALUE		5,200	
Norwood, NY 13668	X		AG002 Ag Dist #2		.00 MT	
	X		FD034 Potsdam Fire Prot		5,200 TO M	
	ACRES 9.90		NL001 Norwood Library		5,200 TO	
	EAST-0317121 NRTH-1730908					
	DEED BOOK 1077 PG-874					
	FULL MARKET VALUE	5,417				

42.003-2-26	353 Austin Ridge Rd			42.003-2-26		*****
Yoran Robert	210 1 Family Res		Basic Star 41854	0	0	1-289- 6
Yoran Janet	Norwood-Norfolk 406201	18,200	COUNTY TAXABLE VALUE		125,000	28,800
353 Austin Ridge Rd	Ref 1064/1132 & 1067/960	125,000	TOWN TAXABLE VALUE		125,000	
Norwood, NY 13668	01sp24500		SCHOOL TAXABLE VALUE		96,200	
	2002sp82000		AG002 Ag Dist #2		.00 MT	
	ACRES 6.00 BANK8888864		FD034 Potsdam Fire Prot		125,000 TO M	
	EAST-0317640 NRTH-1731773		NL001 Norwood Library		125,000 TO	
	DEED BOOK 2002 PG-11877					
	FULL MARKET VALUE	130,208				

42.003-2-27.1	421,425 Austin Ridge Rd			42.003-2-27.1		*****
Colbert Samuel	210 1 Family Res		Vet - Wart 41121	0	8,250	1-185-13
425 Austin Ridge Rd	Norwood-Norfolk 406201	18,100	Basic Star 41854	0	0	28,800
Norwood, NY 13668	X	55,000	COUNTY TAXABLE VALUE		46,750	
	ACRES 5.60		TOWN TAXABLE VALUE		46,750	
	EAST-0318191 NRTH-1733209		SCHOOL TAXABLE VALUE		26,200	
	DEED BOOK 1114 PG-1079		AG002 Ag Dist #2		.00 MT	
	FULL MARKET VALUE	57,292	FD034 Potsdam Fire Prot		55,000 TO M	
			NL001 Norwood Library		55,000 TO	

STATE OF NEW YORK
 COUNTY - St Lawrence
 TOWN - Potsdam
 SWIS - 407489

2 0 1 2 T E N T A T I V E A S S E S S M E N T R O L L
 T A X A B L E SECTION OF THE ROLL - 1

PAGE 872
 VALUATION DATE-JUL 01, 2011
 TAXABLE STATUS DATE-MAR 01, 2012

TAX MAP NUMBER SEQUENCE
 UNIFORM PERCENT OF VALUE IS 096.00
 UNIFORM PERCENT OF VALUE IS 096.00

TAX MAP PARCEL NUMBER	PROPERTY LOCATION & CLASS	ASSESSMENT	EXEMPTION CODE-----	COUNTY-----	TOWN-----	SCHOOL
CURRENT OWNERS NAME	SCHOOL DISTRICT	LAND	TAX DESCRIPTION	TAXABLE VALUE		
CURRENT OWNERS ADDRESS	PARCEL SIZE/GRID COORD	TOTAL	SPECIAL DISTRICTS	ACCOUNT NO.		

42.003-2-27.211	386 Austin Ridge Rd 112 Dairy farm		Ag Buildin 41700	0	8,700	8,700
Schwartz Chris	Norwood-Norfolk 406201	55,500	Basic Star 41854	0	0	0
Schwartz Susan	2000sp60000	97,700	Silo 42100	0	1,000	1,000
386 Austin Ridge Rd	ACRES 152.80		COUNTY TAXABLE VALUE		88,000	
Norwood, NY 13668	EAST-0317780 NRTH-1732711		TOWN TAXABLE VALUE		88,000	
	DEED BOOK 2000 PG-17000		SCHOOL TAXABLE VALUE		59,200	
	FULL MARKET VALUE	101,771	AG002 Ag Dist #2		.00 MT	
			FD034 Potsdam Fire Prot		96,700 TO M	
			1,000 EX			
			NL001 Norwood Library		96,700 TO	
			1,000 EX			

42.003-2-29.2	Austin Ridge Rd 314 Rural vac<10		COUNTY TAXABLE VALUE		12,800	
Rutkowski Irrevocable Trust Ni	Norwood-Norfolk 406201	12,800	TOWN TAXABLE VALUE		12,800	
Attn: Doris Rutkowski	X	12,800	SCHOOL TAXABLE VALUE		12,800	
1231 Brushmore Ave NW	X		AG002 Ag Dist #2		.00 MT	
North Canton, OH 44720	X		FD034 Potsdam Fire Prot		12,800 TO M	
	ACRES 2.60		NL001 Norwood Library		12,800 TO	
	EAST-0319459 NRTH-1734692					
	DEED BOOK 2000 PG-20360					
	FULL MARKET VALUE	13,333				

42.003-2-29.111	474 Austin Ridge Rd 240 Rural res		Basic Star 41854	0	0	0
Graber Jonas	Norwood-Norfolk 406201	21,900	COUNTY TAXABLE VALUE		75,000	28,800
Graber Annie	91sp117000<	75,000	TOWN TAXABLE VALUE		75,000	
474 Austin Ridge Rd	Ref1052-175		SCHOOL TAXABLE VALUE		46,200	
Norwood, NY 13668	2002sp50000<		AG002 Ag Dist #2		.00 MT	
	ACRES 15.30		FD034 Potsdam Fire Prot		75,000 TO M	
	EAST-0319827 NRTH-1734108		NL001 Norwood Library		75,000 TO	
	DEED BOOK 2002 PG-2103					
	FULL MARKET VALUE	78,125				

42.003-2-29.112	532 Austin Ridge Rd 240 Rural res		COUNTY TAXABLE VALUE		30,000	
Graber Jonas S	Norwood-Norfolk 406201	11,500	TOWN TAXABLE VALUE		30,000	
Graber Annie J	2004sp14000	30,000	SCHOOL TAXABLE VALUE		30,000	
474 Austin Ridge Rd	ACRES 23.10		AG002 Ag Dist #2		.00 MT	
Norwood, NY 13668	EAST-0320477 NRTH-1734627		FD034 Potsdam Fire Prot		30,000 TO M	
	DEED BOOK 2004 PG-10863		NL001 Norwood Library		30,000 TO	
	FULL MARKET VALUE	31,250				

STATE OF NEW YORK
 COUNTY - St Lawrence
 TOWN - Potsdam
 SWIS - 407489

2 0 1 2 T E N T A T I V E A S S E S S M E N T R O L L
 T A X A B L E SECTION OF THE ROLL - 1

PAGE 873
 VALUATION DATE-JUL 01, 2011
 TAXABLE STATUS DATE-MAR 01, 2012

TAX MAP NUMBER SEQUENCE
 UNIFORM PERCENT OF VALUE IS 096.00
 UNIFORM PERCENT OF VALUE IS 096.00

TAX MAP PARCEL NUMBER	PROPERTY LOCATION & CLASS	ASSESSMENT	EXEMPTION CODE-----	COUNTY-----	TOWN-----	SCHOOL
CURRENT OWNERS NAME	SCHOOL DISTRICT	LAND	TAX DESCRIPTION	TAXABLE VALUE		
CURRENT OWNERS ADDRESS	PARCEL SIZE/GRID COORD	TOTAL	SPECIAL DISTRICTS			ACCOUNT NO.

42.003-2-29.121	530 Austin Ridge Rd 210 1 Family Res		Basic Star 41854	0	0	28,800
Gadway Andrus	Norwood-Norfolk 406201	17,200	COUNTY TAXABLE VALUE		141,000	
Gadway Joanne	94sp17500	141,000	TOWN TAXABLE VALUE		141,000	
530 Austin Ridge Rd	X		SCHOOL TAXABLE VALUE		112,200	
Norwood, NY 13668	X		FD034 Potsdam Fire Prot		141,000 TO M	
	ACRES 3.60					
	EAST-0319867 NRTH-1735169					
	DEED BOOK 1077 PG-557					
	FULL MARKET VALUE	146,875				

42.003-2-30.2	452 Austin Ridge Rd 210 1 Family Res		Enhanced S 41834	0	0	59,710
Colbert Russell	Norwood-Norfolk 406201	16,500	COUNTY TAXABLE VALUE		73,100	
Colbert Barbara	X	73,100	TOWN TAXABLE VALUE		73,100	
452 Austin Ridge Rd	X		SCHOOL TAXABLE VALUE		13,390	
Norwood, NY 13668	X		AG002 Ag Dist #2		.00 MT	
	ACRES 1.70		FD034 Potsdam Fire Prot		73,100 TO M	
	EAST-0319070 NRTH-1733691		NL001 Norwood Library		73,100 TO	
	DEED BOOK 1042 PG-01128					
	FULL MARKET VALUE	76,146				

42.003-2-30.12	459 Austin Ridge Rd 210 1 Family Res		Basic Star 41854	0	0	28,800
Wing Glenn B	Norwood-Norfolk 406201	16,900	COUNTY TAXABLE VALUE		60,500	
459 Austin Ridge Rd	94sp28000	60,500	TOWN TAXABLE VALUE		60,500	
Norwood, NY 13668	X		SCHOOL TAXABLE VALUE		31,700	
	X		FD034 Potsdam Fire Prot		60,500 TO M	
	ACRES 2.80		NL001 Norwood Library		60,500 TO	
	EAST-0318961 NRTH-1734043					
	DEED BOOK 2003 PG-4795					
	FULL MARKET VALUE	63,021				

42.003-2-30.111	Austin Ridge Rd 105 Vac farmland					
Graber Jonas	Norwood-Norfolk 406201	26,200	COUNTY TAXABLE VALUE		26,200	
Graber Annie	91sp117000<	26,200	TOWN TAXABLE VALUE		26,200	
474 Austin Ridge Rd	X		SCHOOL TAXABLE VALUE		26,200	
Norwood, NY 13668	X		AG002 Ag Dist #2		.00 MT	
	ACRES 110.20		FD034 Potsdam Fire Prot		26,200 TO M	
	EAST-0320108 NRTH-1731946		NL001 Norwood Library		26,200 TO	
	DEED BOOK 2002 PG-2103					
	FULL MARKET VALUE	27,292				

STATE OF NEW YORK
 COUNTY - St Lawrence
 TOWN - Potsdam
 SWIS - 407489

2 0 1 2 T E N T A T I V E A S S E S S M E N T R O L L
 T A X A B L E SECTION OF THE ROLL - 1

PAGE 874
 VALUATION DATE-JUL 01, 2011
 TAXABLE STATUS DATE-MAR 01, 2012

TAX MAP NUMBER SEQUENCE
 UNIFORM PERCENT OF VALUE IS 096.00
 UNIFORM PERCENT OF VALUE IS 096.00

TAX MAP PARCEL NUMBER	PROPERTY LOCATION & CLASS	ASSESSMENT	EXEMPTION CODE-----	COUNTY-----	TOWN-----	SCHOOL
CURRENT OWNERS NAME	SCHOOL DISTRICT	LAND	TAX DESCRIPTION	TAXABLE VALUE		
CURRENT OWNERS ADDRESS	PARCEL SIZE/GRID COORD	TOTAL	SPECIAL DISTRICTS			ACCOUNT NO.

42.003-2-31	539 Austin Ridge Rd			42.003-2-31		*****
Duprey Emmett	240 Rural res		Enhanced S 41834	0	0	1-197- 5
Duprey Mary	Norwood-Norfolk 406201	26,600	COUNTY TAXABLE VALUE		89,200	59,710
539 Austin Ridge Rd	X	89,200	TOWN TAXABLE VALUE		89,200	
Norwood, NY 13668	X		SCHOOL TAXABLE VALUE		29,490	
	ACRES 34.00		AG002 Ag Dist #2		.00 MT	
	EAST-0320000 NRTH-1735946		FD034 Potsdam Fire Prot		89,200 TO M	
	DEED BOOK 951 PG-00162		NL001 Norwood Library		89,200 TO	
	FULL MARKET VALUE	92,917				

42.003-2-34	464 Austin Ridge Rd			42.003-2-34		*****
Farmer Stanley J	210 1 Family Res		Vet - Wart 41121	0	11,520	11,520 0
Farmer Sheila	Norwood-Norfolk 406201	16,800	Enhanced S 41834	0	0	59,710
464 Austin Ridge Rd	97sp4500	110,000	COUNTY TAXABLE VALUE		98,480	
Norwood, NY 13668	ACRES 2.50		TOWN TAXABLE VALUE		98,480	
	EAST-0319457 NRTH-1733813		SCHOOL TAXABLE VALUE		50,290	
	DEED BOOK 1112 PG-54		FD034 Potsdam Fire Prot		110,000 TO M	
	FULL MARKET VALUE	114,583	NL001 Norwood Library		110,000 TO	

42.003-2-35	460 Austin Ridge Rd			42.003-2-35		*****
Green Otto & Carolyn (LC)	210 1 Family Res		Basic Star 41854	0	0	28,800
Farmer Eric S	Norwood-Norfolk 406201	16,800	COUNTY TAXABLE VALUE		63,000	
460 Austin Ridge Rd	98sp2250	63,000	TOWN TAXABLE VALUE		63,000	
Norwood, NY 13668	09sp60000(LC)		SCHOOL TAXABLE VALUE		34,200	
	ACRES 2.50		FD034 Potsdam Fire Prot		63,000 TO M	
	EAST-0319297 NRTH-1733760		NL001 Norwood Library		63,000 TO	
	DEED BOOK 2003 PG-15617					
	FULL MARKET VALUE	65,625				

42.003-2-36.1	Austin Ridge Rd			42.003-2-36.1		*****
McMahon Leonard	312 Vac w/imprv		COUNTY TAXABLE VALUE		9,000	
McMahon Judith	Norwood-Norfolk 406201	2,900	TOWN TAXABLE VALUE		9,000	
430 Austin Ridge Rd	97sp10800	9,000	SCHOOL TAXABLE VALUE		9,000	
Norwood, NY 13668	ACRES 7.20		FD034 Potsdam Fire Prot		9,000 TO M	
	EAST-0319110 NRTH-1732677					
	DEED BOOK 1112 PG-49					
	FULL MARKET VALUE	9,375				

42.003-2-36.2	430 Austin Ridge Rd			42.003-2-36.2		*****
McMahon Michelle	210 1 Family Res		COUNTY TAXABLE VALUE		95,000	
430 Austin Ridge Rd	Norwood-Norfolk 406201	16,700	TOWN TAXABLE VALUE		95,000	
Norwood, NY 13668	ACRES 2.20	95,000	SCHOOL TAXABLE VALUE		95,000	
	EAST-0318708 NRTH-1733081		FD034 Potsdam Fire Prot		95,000 TO M	
	DEED BOOK 2011 PG-12426					
	FULL MARKET VALUE	98,958				

STATE OF NEW YORK
 COUNTY - St Lawrence
 TOWN - Potsdam
 SWIS - 407489

2 0 1 2 T E N T A T I V E A S S E S S M E N T R O L L
 T A X A B L E SECTION OF THE ROLL - 1

PAGE 875
 VALUATION DATE-JUL 01, 2011
 TAXABLE STATUS DATE-MAR 01, 2012

TAX MAP NUMBER SEQUENCE
 UNIFORM PERCENT OF VALUE IS 096.00
 UNIFORM PERCENT OF VALUE IS 096.00

TAX MAP PARCEL NUMBER	PROPERTY LOCATION & CLASS	ASSESSMENT	EXEMPTION CODE-----	COUNTY-----	TOWN-----	SCHOOL
CURRENT OWNERS NAME	SCHOOL DISTRICT	LAND	TAX DESCRIPTION	TAXABLE VALUE		
CURRENT OWNERS ADDRESS	PARCEL SIZE/GRID COORD	TOTAL	SPECIAL DISTRICTS			ACCOUNT NO.

42.003-2-37.1	442 Austin Ridge Rd 210 1 Family Res		Basic Star 41854	0	0	0 28,800
Planty Dale	Norwood-Norfolk 406201	19,600	COUNTY TAXABLE VALUE		138,300	
Planty Celeste	98sp5500	138,300	TOWN TAXABLE VALUE		138,300	
442 Austin Ridge Rd	ACRES 8.70		SCHOOL TAXABLE VALUE		109,500	
Norwood, NY 13668	EAST-0319123 NRTH-1733186		AG002 Ag Dist #2		.00 MT	
	DEED BOOK 1998 PG-2186		FD034 Potsdam Fire Prot		138,300 TO M	
	FULL MARKET VALUE	144,063	NL001 Norwood Library		138,300 TO	

42.003-2-37.2	440 Austin Ridge Rd 210 1 Family Res		Basic Star 41854	0	0	0 28,800
Planty Jacqueline	Norwood-Norfolk 406201	16,200	COUNTY TAXABLE VALUE		86,500	
440 Austin Ridge Rd	x	86,500	TOWN TAXABLE VALUE		86,500	
Norwood, NY 13668	x		SCHOOL TAXABLE VALUE		57,700	
	x		AG002 Ag Dist #2		.00 MT	
	FRNT 130.00 DPTH 200.00		FD034 Potsdam Fire Prot		86,500 TO M	
	BANK8888869		NL001 Norwood Library		86,500 TO	
	EAST-0318769 NRTH-1733472					
	DEED BOOK 2007 PG-21416					
	FULL MARKET VALUE	90,104				

42.003-2-38	1479 River Rd 210 1 Family Res		Vet - Wart 41121	0	11,520	11,520 0
Haggett Carl	Norwood-Norfolk 406201	16,800	Basic Star 41854	0	0	0 28,800
Haggett Sheila	X	170,600	COUNTY TAXABLE VALUE		159,080	
1479 River Rd	X		TOWN TAXABLE VALUE		159,080	
Norwood, NY 13668	X		SCHOOL TAXABLE VALUE		141,800	
	ACRES 2.50 BANK8888869		FD034 Potsdam Fire Prot		170,600 TO M	
	EAST-0324182 NRTH-1735534		NL001 Norwood Library		170,600 TO	
	DEED BOOK 1072 PG-819					
	FULL MARKET VALUE	177,708				

42.003-2-39	529 Austin Ridge Rd 240 Rural res		Basic Star 41854	0	0	0 28,800
Finen James-LC	Norwood-Norfolk 406201	33,900	COUNTY TAXABLE VALUE		73,000	
Finen Margaret-LC	L/Con dtd: 4/18/2011	73,000	TOWN TAXABLE VALUE		73,000	
529 Austin Ridge Rd	sale price \$142,500		SCHOOL TAXABLE VALUE		44,200	
Potsdam, NY 13676	ACRES 56.90		FD034 Potsdam Fire Prot		73,000 TO M	
	EAST-0319258 NRTH-1735166					
	FULL MARKET VALUE	76,042				

42.003-2-40	Austin Ridge Rd 312 Vac w/imprv		COUNTY TAXABLE VALUE		12,000	
Graber Jonas	Norwood-Norfolk 406201	6,000	TOWN TAXABLE VALUE		12,000	
Graber Annie	2011sp6000	12,000	SCHOOL TAXABLE VALUE		12,000	
474 Austin Ridge Rd	ACRES 1.50		FD034 Potsdam Fire Prot		12,000 TO M	
Norwood, NY 13668	EAST-0319295 NRTH-1734425					
	DEED BOOK 2011 PG-12538					
	FULL MARKET VALUE	12,500				

STATE OF NEW YORK
 COUNTY - St Lawrence
 TOWN - Potsdam
 SWIS - 407489

2 0 1 2 T E N T A T I V E A S S E S S M E N T R O L L
 T A X A B L E SECTION OF THE ROLL - 1

PAGE 876
 VALUATION DATE-JUL 01, 2011
 TAXABLE STATUS DATE-MAR 01, 2012

TAX MAP NUMBER SEQUENCE
 UNIFORM PERCENT OF VALUE IS 096.00
 UNIFORM PERCENT OF VALUE IS 096.00

TAX MAP PARCEL NUMBER	PROPERTY LOCATION & CLASS	ASSESSMENT	EXEMPTION CODE-----	COUNTY-----	TOWN-----	SCHOOL
CURRENT OWNERS NAME	SCHOOL DISTRICT	LAND	TAX DESCRIPTION	TAXABLE VALUE		
CURRENT OWNERS ADDRESS	PARCEL SIZE/GRID COORD	TOTAL	SPECIAL DISTRICTS	ACCOUNT NO.		
***** 42.003-3-1 *****						
205 Austin Ridge Rd						1-238- 9
42.003-3-1	210 1 Family Res		Vet - Wart 41121	0	11,520	11,520 0
McGinnis Patricia	Norwood-Norfolk 406201	16,400	Enhanced S 41834	0	0	0 59,710
205 Austin Ridge Rd	X	82,000	COUNTY TAXABLE VALUE		70,480	
Norwood, NY 13668	X		TOWN TAXABLE VALUE		70,480	
	245x190x140x160		SCHOOL TAXABLE VALUE		22,290	
	FRNT 245.00 DPTH 175.00		AG002 Ag Dist #2		.00 MT	
	EAST-0316406 NRTH-1728119		FD034 Potsdam Fire Prot		82,000 TO M	
	DEED BOOK 854 PG-00492		NL001 Norwood Library		82,000 TO	
	FULL MARKET VALUE	85,417				
***** 42.003-3-2 *****						
195 Austin Ridge Rd						1-223- 3
42.003-3-2	210 1 Family Res		Basic Star 41854	0	0	0 28,800
Jarvis-LU Bernard W	Norwood-Norfolk 406201	16,600	COUNTY TAXABLE VALUE		80,400	
Jarvis-LU Sharon M	X	80,400	TOWN TAXABLE VALUE		80,400	
195 Austin Ridge Rd	X		SCHOOL TAXABLE VALUE		51,600	
Norwood, NY 13368	X		AG002 Ag Dist #2		.00 MT	
	ACRES 2.00		FD034 Potsdam Fire Prot		80,400 TO M	
	EAST-0316256 NRTH-1727997		NL001 Norwood Library		80,400 TO	
	DEED BOOK 2005 PG-14510					
	FULL MARKET VALUE	83,750				
***** 42.003-4-1 *****						
Austin Ridge Rd						
42.003-4-1	314 Rural vac<10		COUNTY TAXABLE VALUE		1,400	
Jarvis Bernard W (LU)	Norwood-Norfolk 406201	1,400	TOWN TAXABLE VALUE		1,400	
Jarvis Sharon M (LU)	X	1,400	SCHOOL TAXABLE VALUE		1,400	
195 Austin Ridge Rd	X		AG002 Ag Dist #2		.00 MT	
Norwood, NY 13668	X		FD034 Potsdam Fire Prot		1,400 TO M	
	ACRES 4.70		NL001 Norwood Library		1,400 TO	
	EAST-0315908 NRTH-1728270					
	DEED BOOK 2005 PG-14510					
	FULL MARKET VALUE	1,458				

STATE OF NEW YORK
 COUNTY - St Lawrence
 TOWN - Potsdam
 SWIS - 407489

2 0 1 2 T E N T A T I V E A S S E S S M E N T R O L L
 T A X A B L E SECTION OF THE ROLL - 1
 M A P S E C T I O N - 0 4 2
 S U B - S E C T I O N - 0 0 3
 U N I F O R M P E R C E N T O F V A L U E I S 0 9 6 . 0 0

PAGE 877
 VALUATION DATE-JUL 01, 2011
 TAXABLE STATUS DATE-MAR 01, 2012
 RPS150/V04/L015
 CURRENT DATE 4/25/2012

*** S P E C I A L D I S T R I C T S U M M A R Y ***

CODE	DISTRICT NAME	TOTAL PARCELS	EXTENSION TYPE	EXTENSION VALUE	AD VALOREM VALUE	EXEMPT AMOUNT	TAXABLE VALUE
AG002	Ag Dist #2	67	MOVTAX				
FD034	Potsdam Fire P	77	TOTAL M		5065,400	1,000	5064,400
NL001	Norwood Librar	68	TOTAL		4691,200	1,000	4690,200

*** S C H O O L D I S T R I C T S U M M A R Y ***

CODE	DISTRICT NAME	TOTAL PARCELS	ASSESSED LAND	ASSESSED TOTAL	EXEMPT AMOUNT	TOTAL TAXABLE	STAR AMOUNT	STAR TAXABLE
406201	Norwood-Norfolk	77	1531,300	5065,400	26,500	5038,900	1516,980	3521,920
	S U B - T O T A L	77	1531,300	5065,400	26,500	5038,900	1516,980	3521,920
	T O T A L	77	1531,300	5065,400	26,500	5038,900	1516,980	3521,920

*** S Y S T E M C O D E S S U M M A R Y ***

NO SYSTEM EXEMPTIONS AT THIS LEVEL

*** E X E M P T I O N S U M M A R Y ***

CODE	DESCRIPTION	TOTAL PARCELS	COUNTY	TOWN	SCHOOL
41121	Vet - Wart	8	81,075	81,075	
41692	RPTL466_f	2	5,760		
41700	Ag Buildin	2	25,500	25,500	25,500
41802	Aged - Cou	1	18,660		
41803	Aged - Tow	1		33,588	
41834	Enhanced S	11			615,980
41854	Basic Star	32			901,000
42100	Silo	1	1,000	1,000	1,000
	T O T A L	58	131,995	141,163	1543,480

STATE OF NEW YORK
COUNTY - St Lawrence
TOWN - Potsdam
SWIS - 407489

2 0 1 2 T E N T A T I V E A S S E S S M E N T R O L L
T A X A B L E SECTION OF THE ROLL - 1
M A P S E C T I O N - 042
S U B - S E C T I O N - 003
UNIFORM PERCENT OF VALUE IS 096.00

PAGE 878
VALUATION DATE-JUL 01, 2011
TAXABLE STATUS DATE-MAR 01, 2012
RPS150/V04/L015
CURRENT DATE 4/25/2012

*** G R A N D T O T A L S ***

ROLL SEC	DESCRIPTION	TOTAL PARCELS	ASSESSED LAND	ASSESSED TOTAL	TAXABLE COUNTY	TAXABLE TOWN	TAXABLE SCHOOL	STAR TAXABLE
1	TAXABLE	77	1531,300	5065,400	4933,405	4924,237	5038,900	3521,920

STATE OF NEW YORK
 COUNTY - St Lawrence
 TOWN - Potsdam
 SWIS - 407489

2 0 1 2 T E N T A T I V E A S S E S S M E N T R O L L
 T A X A B L E SECTION OF THE ROLL - 1

PAGE 879
 VALUATION DATE-JUL 01, 2011
 TAXABLE STATUS DATE-MAR 01, 2012

TAX MAP NUMBER SEQUENCE
 UNIFORM PERCENT OF VALUE IS 096.00
 UNIFORM PERCENT OF VALUE IS 096.00

TAX MAP PARCEL NUMBER	PROPERTY LOCATION & CLASS	ASSESSMENT	EXEMPTION CODE-----	COUNTY-----	TOWN-----	SCHOOL
CURRENT OWNERS NAME	SCHOOL DISTRICT	LAND	TAX DESCRIPTION	TAXABLE VALUE		
CURRENT OWNERS ADDRESS	PARCEL SIZE/GRID COORD	TOTAL	SPECIAL DISTRICTS	ACCOUNT NO.		

42.004-3-1	45 Norwood Knapps Station Rd 210 1 Family Res		Basic Star 41854	0	0	0 28,800
Grant James A Jr	Norwood-Norfolk 406201	21,100	COUNTY TAXABLE VALUE		95,000	
45 Norwood Knapps Station Rd	2006sp4000	95,000	TOWN TAXABLE VALUE		95,000	
Norwood, NY 13668	X		SCHOOL TAXABLE VALUE		66,200	
	X		FD034 Potsdam Fire Prot		95,000 TO M	
	ACRES 14.90 BANK8888830		NL001 Norwood Library		95,000 TO	
	EAST-0330225 NRTH-172851					
	DEED BOOK 2008 PG-5354					
	FULL MARKET VALUE	98,958				

42.004-3-2.2	95 Norwood Knapps Station Rd 210 1 Family Res		Enhanced S 41834	0	0	0 59,710
Sherman James R	Norwood-Norfolk 406201	16,600	COUNTY TAXABLE VALUE		60,000	
Sherman Bernadette	X	60,000	TOWN TAXABLE VALUE		60,000	
95 Norwood Knapps Station Rd	X		SCHOOL TAXABLE VALUE		290	
Norwood, NY 13668	X		FD034 Potsdam Fire Prot		60,000 TO M	
	ACRES 1.85		NL001 Norwood Library		60,000 TO	
	EAST-0330918 NRTH-1728768					
	DEED BOOK 1998 PG-2137					
	FULL MARKET VALUE	62,500				

42.004-3-2.11	Cr 48 314 Rural vac<10		COUNTY TAXABLE VALUE		14,100	1-295- 5
Sherman James R	Norwood-Norfolk 406201	14,100	TOWN TAXABLE VALUE		14,100	
Sherman Bernadette M	X	14,100	SCHOOL TAXABLE VALUE		14,100	
95 Norwood Knapps Station Rd	X		FD034 Potsdam Fire Prot		14,100 TO M	
Norwood, NY 13668	X		NL001 Norwood Library		14,100 TO	
	ACRES 5.80					
	EAST-0330744 NRTH-1729114					
	DEED BOOK 2009 PG-14034					
	FULL MARKET VALUE	14,688				

42.004-3-3.1	126 Cr 48 270 Mfg housing		Vet - Wart 41121	0	4,005	4,005 0
Sherman Alice	Norwood-Norfolk 406201	13,400	Vet - Disa 41141	0	4,005	4,005 0
126 County Route 48	2000/14009	26,700	Aged - All 41800	0	9,345	9,345 13,350
Norwood, NY 13668	X		Enhanced S 41834	0	0	0 13,350
	FRNT 280.00 DPTH 100.00		COUNTY TAXABLE VALUE		9,345	
	EAST-0331149 NRTH-1728953		TOWN TAXABLE VALUE		9,345	
	DEED BOOK 834 PG-00194		SCHOOL TAXABLE VALUE		0	
	FULL MARKET VALUE	27,813	FD034 Potsdam Fire Prot		26,700 TO M	
			NL001 Norwood Library		26,700 TO	

STATE OF NEW YORK
 COUNTY - St Lawrence
 TOWN - Potsdam
 SWIS - 407489

2 0 1 2 T E N T A T I V E A S S E S S M E N T R O L L
 T A X A B L E SECTION OF THE ROLL - 1

PAGE 880
 VALUATION DATE-JUL 01, 2011
 TAXABLE STATUS DATE-MAR 01, 2012

TAX MAP NUMBER SEQUENCE
 UNIFORM PERCENT OF VALUE IS 096.00
 UNIFORM PERCENT OF VALUE IS 096.00

TAX MAP PARCEL NUMBER	PROPERTY LOCATION & CLASS	ASSESSMENT	EXEMPTION CODE-----	COUNTY-----	TOWN-----	SCHOOL
CURRENT OWNERS NAME	SCHOOL DISTRICT	LAND	TAX DESCRIPTION	TAXABLE VALUE		
CURRENT OWNERS ADDRESS	PARCEL SIZE/GRID COORD	TOTAL	SPECIAL DISTRICTS	ACCOUNT NO.		
***** 42.004-3-4.211 *****						
42.004-3-4.211	CR 48					
Ashley Tonya J	314 Rural vac<10		COUNTY TAXABLE VALUE	1,400		
121 County Route 48	Norwood-Norfolk 406201	1,400	TOWN TAXABLE VALUE	1,400		
Norwood, NY 13668	11/07sp49000	1,400	SCHOOL TAXABLE VALUE	1,400		
	x		FD034 Potsdam Fire Prot	1,400	TO M	
	x					
	ACRES 3.50 BANK8888869					
	EAST-0331107 NRTH-1729460					
	DEED BOOK 2011 PG-8116					
	FULL MARKET VALUE	1,458				
***** 42.004-3-4.212 *****						
42.004-3-4.212	121 CR 48					
Ashley Tonya	210 1 Family Res		Basic Star 41854	0	0	28,800
121 County Route 48	Norwood-Norfolk 406201	16,500	Temp Green 42120	0	500	500
Norwood, NY 13668	ACRES 1.80	68,000	Home Imp - 44212	0	16,000	0
	EAST-0331188 NRTH-1729266		Home Impro 44213	0	0	16,000
	DEED BOOK 2011 PG-8115		COUNTY TAXABLE VALUE	51,500		
	FULL MARKET VALUE	70,833	TOWN TAXABLE VALUE	51,500		
			SCHOOL TAXABLE VALUE	38,700		
			FD034 Potsdam Fire Prot	35,500	TO M	
			32,500 EX			
***** 42.004-3-5 *****						
42.004-3-5	149 Cr 48					1-200- 7
Hoyt Donald	210 1 Family Res		Vet - Wart 41121	0	11,520	0
149 County Route 48	Norwood-Norfolk 406201	18,100	Basic Star 41854	0	0	28,800
Norwood, NY 13668	Cemetery Rd/zone R-2	89,200	COUNTY TAXABLE VALUE	77,680		
	X		TOWN TAXABLE VALUE	77,680		
	85sp3000vac		SCHOOL TAXABLE VALUE	60,400		
	ACRES 5.60		FD034 Potsdam Fire Prot	89,200	TO M	
	EAST-0331489 NRTH-1729501		NL001 Norwood Library	89,200	TO	
	DEED BOOK 1074 PG-769					
	FULL MARKET VALUE	92,917				
***** 42.004-3-6 *****						
42.004-3-6	Cr 48					1-233- 3
Deon Mark	314 Rural vac<10		COUNTY TAXABLE VALUE	15,000		
Deon Tricia	Norwood-Norfolk 406201	15,000	TOWN TAXABLE VALUE	15,000		
179 County Route 48	X	15,000	SCHOOL TAXABLE VALUE	15,000		
Norwood, NY 13668	X		FD034 Potsdam Fire Prot	15,000	TO M	
	ACRES 8.00		NL001 Norwood Library	15,000	TO	
	EAST-0331824 NRTH-1729727					
	DEED BOOK 2002 PG-10453					
	FULL MARKET VALUE	15,625				

STATE OF NEW YORK
 COUNTY - St Lawrence
 TOWN - Potsdam
 SWIS - 407489

2 0 1 2 T E N T A T I V E A S S E S S M E N T R O L L
 T A X A B L E SECTION OF THE ROLL - 1

PAGE 881
 VALUATION DATE-JUL 01, 2011
 TAXABLE STATUS DATE-MAR 01, 2012

TAX MAP NUMBER SEQUENCE
 UNIFORM PERCENT OF VALUE IS 096.00
 UNIFORM PERCENT OF VALUE IS 096.00

TAX MAP PARCEL NUMBER	PROPERTY LOCATION & CLASS	ASSESSMENT	EXEMPTION CODE-----	COUNTY-----	TOWN-----	SCHOOL
CURRENT OWNERS NAME	SCHOOL DISTRICT	LAND	TAX DESCRIPTION	TAXABLE VALUE		
CURRENT OWNERS ADDRESS	PARCEL SIZE/GRID COORD	TOTAL	SPECIAL DISTRICTS			ACCOUNT NO.

42.004-3-7	170 Cr 48 270 Mfg housing		COUNTY TAXABLE VALUE	32,500		1-294-15
Liebfred James & Richard	Norwood-Norfolk 406201	26,300	TOWN TAXABLE VALUE	32,500		
Liebfred William	X	32,500	SCHOOL TAXABLE VALUE	32,500		
25 River St	X		FD034 Potsdam Fire Prot	32,500 TO M		
Norwood, NY 13668	ACRES 50.10		NL001 Norwood Library	32,500 TO		
	EAST-0332474 NRTH-1728512					
	DEED BOOK 1041 PG-00399					
	FULL MARKET VALUE	33,854				

42.004-3-8	148 Cr 48 312 Vac w/imprv		COUNTY TAXABLE VALUE	13,000		1-226-13
Downey Mark A	Norwood-Norfolk 406201	12,800	TOWN TAXABLE VALUE	13,000		
Downey Jacqueline	Dry Bridge Rd/zone R-2	13,000	SCHOOL TAXABLE VALUE	13,000		
43 Elm St	Re:downey's Body Shop		FD034 Potsdam Fire Prot	13,000 TO M		
Norwood, NY 13668	1083sp8500		NL001 Norwood Library	13,000 TO		
	ACRES 2.50					
	EAST-0331800 NRTH-1728941					
	DEED BOOK 00977 PG-00318					
	FULL MARKET VALUE	13,542				

42.004-3-11	Cr 48 314 Rural vac<10		COUNTY TAXABLE VALUE	6,600		1-208- 5
LaBelle David	Norwood-Norfolk 406201	6,600	TOWN TAXABLE VALUE	6,600		
LaBelle Wendy	Dry Bridge Rd/zone R-2	6,600	SCHOOL TAXABLE VALUE	6,600		
4981 Windgate Rd	X		FD034 Potsdam Fire Prot	6,600 TO M		
Liverpool, NY 13088	2006sp6600		NL001 Norwood Library	6,600 TO		
	FRNT 140.00 DPTH 280.00					
	EAST-0331448 NRTH-1728839					
	DEED BOOK 2009 PG-17868					
	FULL MARKET VALUE	6,875				

42.004-3-12	98 Norwood Knapps Station Rd 210 1 Family Res		COUNTY TAXABLE VALUE	70,000		1-198-15
Bence Peter	Norwood-Norfolk 406201	13,100	TOWN TAXABLE VALUE	70,000		
Bence Linda	Cemetery Rd/zone R-2	70,000	SCHOOL TAXABLE VALUE	70,000		
1052 River Rd	X		FD034 Potsdam Fire Prot	70,000 TO M		
Norwood, NY 13668	X		NL001 Norwood Library	70,000 TO		
	FRNT 150.00 DPTH 150.00					
	EAST-0331298 NRTH-1728804					
	DEED BOOK 910 PG-00873					
	FULL MARKET VALUE	72,917				

STATE OF NEW YORK
 COUNTY - St Lawrence
 TOWN - Potsdam
 SWIS - 407489

2 0 1 2 T E N T A T I V E A S S E S S M E N T R O L L
 T A X A B L E SECTION OF THE ROLL - 1

PAGE 882
 VALUATION DATE-JUL 01, 2011
 TAXABLE STATUS DATE-MAR 01, 2012

TAX MAP NUMBER SEQUENCE
 UNIFORM PERCENT OF VALUE IS 096.00
 UNIFORM PERCENT OF VALUE IS 096.00

TAX MAP PARCEL NUMBER	PROPERTY LOCATION & CLASS	ASSESSMENT	EXEMPTION CODE-----	COUNTY-----	TOWN-----	SCHOOL
CURRENT OWNERS NAME	SCHOOL DISTRICT	LAND	TAX DESCRIPTION	TAXABLE VALUE		
CURRENT OWNERS ADDRESS	PARCEL SIZE/GRID COORD	TOTAL	SPECIAL DISTRICTS	ACCOUNT NO.		

42.004-4-1.1	1504 River Rd			42.004-4-1.1		
Haggett Robert	240 Rural res - WTRFNT		Basic Star 41854	0	0	0
Attn: Brian Haggett	Norwood-Norfolk 406201	41,300	COUNTY TAXABLE VALUE		194,400	
1504 River Rd	Ref937/326	194,400	TOWN TAXABLE VALUE		194,400	
Norwood, NY 13668	X		SCHOOL TAXABLE VALUE		165,600	
	X		FD034 Potsdam Fire Prot		194,400 TO M	
	ACRES 74.50		NL001 Norwood Library		194,400 TO	
	EAST-0325195 NRTH-1735423					
	DEED BOOK 495 PG-00338					
	FULL MARKET VALUE	202,500				

STATE OF NEW YORK
 COUNTY - St Lawrence
 TOWN - Potsdam
 SWIS - 407489

2 0 1 2 T E N T A T I V E A S S E S S M E N T R O L L
 T A X A B L E SECTION OF THE ROLL - 1
 M A P S E C T I O N - 042
 S U B - S E C T I O N - 004
 UNIFORM PERCENT OF VALUE IS 096.00

PAGE 883
 VALUATION DATE-JUL 01, 2011
 TAXABLE STATUS DATE-MAR 01, 2012
 RPS150/V04/L015
 CURRENT DATE 4/25/2012

*** S P E C I A L D I S T R I C T S U M M A R Y ***

CODE	DISTRICT NAME	TOTAL PARCELS	EXTENSION TYPE	EXTENSION VALUE	AD VALOREM VALUE	EXEMPT AMOUNT	TAXABLE VALUE
FD034	Potsdam Fire P	13	TOTAL M		685,900	32,500	653,400
NL001	Norwood Librar	11	TOTAL		616,500		616,500

*** S C H O O L D I S T R I C T S U M M A R Y ***

CODE	DISTRICT NAME	TOTAL PARCELS	ASSESSED LAND	ASSESSED TOTAL	EXEMPT AMOUNT	TOTAL TAXABLE	STAR AMOUNT	STAR TAXABLE
406201	Norwood-Norfolk	13	216,300	685,900	13,850	672,050	188,260	483,790
	S U B - T O T A L	13	216,300	685,900	13,850	672,050	188,260	483,790
	T O T A L	13	216,300	685,900	13,850	672,050	188,260	483,790

*** S Y S T E M C O D E S S U M M A R Y ***

NO SYSTEM EXEMPTIONS AT THIS LEVEL

*** E X E M P T I O N S U M M A R Y ***

CODE	DESCRIPTION	TOTAL PARCELS	COUNTY	TOWN	SCHOOL
41121	Vet - Wart	2	15,525	15,525	
41141	Vet - Disa	1	4,005	4,005	
41800	Aged - All	1	9,345	9,345	13,350
41834	Enhanced S	2			73,060
41854	Basic Star	4			115,200
42120	Temp Green	1	500	500	500
44212	Home Imp -	1	16,000		
44213	Home Impro	1		16,000	
	T O T A L	13	45,375	45,375	202,110

STATE OF NEW YORK
COUNTY - St Lawrence
TOWN - Potsdam
SWIS - 407489

2 0 1 2 T E N T A T I V E A S S E S S M E N T R O L L
T A X A B L E SECTION OF THE ROLL - 1
M A P S E C T I O N - 042
S U B - S E C T I O N - 004
UNIFORM PERCENT OF VALUE IS 096.00

PAGE 884
VALUATION DATE-JUL 01, 2011
TAXABLE STATUS DATE-MAR 01, 2012
RPS150/V04/L015
CURRENT DATE 4/25/2012

*** G R A N D T O T A L S ***

ROLL SEC	DESCRIPTION	TOTAL PARCELS	ASSESSED LAND	ASSESSED TOTAL	TAXABLE COUNTY	TAXABLE TOWN	TAXABLE SCHOOL	STAR TAXABLE
1	TAXABLE	13	216,300	685,900	640,525	640,525	672,050	483,790

STATE OF NEW YORK
 COUNTY - St Lawrence
 TOWN - Potsdam
 SWIS - 407489

2 0 1 2 T E N T A T I V E A S S E S S M E N T R O L L
 T A X A B L E SECTION OF THE ROLL - 1

PAGE 885
 VALUATION DATE-JUL 01, 2011
 TAXABLE STATUS DATE-MAR 01, 2012

TAX MAP NUMBER SEQUENCE
 UNIFORM PERCENT OF VALUE IS 096.00
 UNIFORM PERCENT OF VALUE IS 096.00

TAX MAP PARCEL NUMBER	PROPERTY LOCATION & CLASS	ASSESSMENT	EXEMPTION CODE-----	COUNTY-----	TOWN-----	SCHOOL
CURRENT OWNERS NAME	SCHOOL DISTRICT	LAND	TAX DESCRIPTION	TAXABLE VALUE		
CURRENT OWNERS ADDRESS	PARCEL SIZE/GRID COORD	TOTAL	SPECIAL DISTRICTS			ACCOUNT NO.

51.004-2-1.1	3003 Cr 14 270 Mfg housing Madrid-Waddingt 405601	16,500	Basic Star 41854	0	0	28,800
LaRue Terry	2010sp50000	50,000	COUNTY TAXABLE VALUE		50,000	
3003 County Route 14	X		TOWN TAXABLE VALUE		50,000	
Madrid, NY 13660	X		SCHOOL TAXABLE VALUE		21,200	
	ACRES 1.70 BANK8888288		AG002 Ag Dist #2		.00 MT	
	EAST-0285191 NRTH-1716487		FD034 Potsdam Fire Prot		50,000 TO M	
	DEED BOOK 2010 PG-17622					
	FULL MARKET VALUE	52,083				

51.004-2-1.2	3005 Cr 14 210 1 Family Res Madrid-Waddingt 405601	16,400	Basic Star 41854	0	0	28,800
Wright Craig	95sp60000	93,800	COUNTY TAXABLE VALUE		93,800	
3005 County Route 14	ACRES 1.50		TOWN TAXABLE VALUE		93,800	
Madrid, NY 13660	EAST-0285364 NRTH-1716660		SCHOOL TAXABLE VALUE		65,000	
	DEED BOOK 1999 PG-25124		AG002 Ag Dist #2		.00 MT	
	FULL MARKET VALUE	97,708	FD034 Potsdam Fire Prot		93,800 TO M	

51.004-2-2.1	2969 CR 14 210 1 Family Res Madrid-Waddingt 405601	17,900	Basic Star 41854	0	0	28,800
Kingston Donald	x	38,000	COUNTY TAXABLE VALUE		38,000	
2969 County Route 14	x		TOWN TAXABLE VALUE		38,000	
Madrid, NY 13660	x		SCHOOL TAXABLE VALUE		9,200	
	ACRES 5.29		AG002 Ag Dist #2		.00 MT	
	EAST-0285039 NRTH-1716184		FD034 Potsdam Fire Prot		38,000 TO M	
	DEED BOOK 2005 PG-22438					
	FULL MARKET VALUE	39,583				

51.004-2-2.2	2970 Cr 14 120 Field crops - WTRFNT Madrid-Waddingt 405601	36,100	Ag Distric 41720	0	4,246	4,246
Mapleview Dairy LLC	ACRES 72.20	270,000	Silo 42100	0	41,900	41,900
307 Jones Rd	EAST-0286274 NRTH-1716422		COUNTY TAXABLE VALUE		223,854	
Madrid, NY 13660	DEED BOOK 2001 PG-8747		TOWN TAXABLE VALUE		223,854	
	FULL MARKET VALUE	281,250	SCHOOL TAXABLE VALUE		223,854	
MAY BE SUBJECT TO PAYMENT			AG002 Ag Dist #2		.00 MT	
UNDER AGDIST LAW TIL 2016			FD034 Potsdam Fire Prot		223,854 TO M	
			46,146 EX			

STATE OF NEW YORK
 COUNTY - St Lawrence
 TOWN - Potsdam
 SWIS - 407489

2 0 1 2 T E N T A T I V E A S S E S S M E N T R O L L
 T A X A B L E SECTION OF THE ROLL - 1

PAGE 886
 VALUATION DATE-JUL 01, 2011
 TAXABLE STATUS DATE-MAR 01, 2012

TAX MAP NUMBER SEQUENCE
 UNIFORM PERCENT OF VALUE IS 096.00
 UNIFORM PERCENT OF VALUE IS 096.00

TAX MAP PARCEL NUMBER	PROPERTY LOCATION & CLASS	ASSESSMENT	EXEMPTION CODE-----	COUNTY-----	TOWN-----	SCHOOL
CURRENT OWNERS NAME	SCHOOL DISTRICT	LAND	TAX DESCRIPTION	TAXABLE VALUE		
CURRENT OWNERS ADDRESS	PARCEL SIZE/GRID COORD	TOTAL	SPECIAL DISTRICTS			ACCOUNT NO.
***** 51.004-2-3 *****						
	2960 Cr 14					1-231- 2
51.004-2-3	210 1 Family Res		Basic Star 41854	0	0	28,800
Norman Kenneth	Madrid-Waddingt 405601	16,600	COUNTY TAXABLE VALUE		48,000	
Norman Barbara	Bucksbridge/zone R-A	48,000	TOWN TAXABLE VALUE		48,000	
2960 County Route 14	2003sp32500		SCHOOL TAXABLE VALUE		19,200	
Madrid, NY 13660	X		AG002 Ag Dist #2		.00 MT	
	ACRES 2.00		FD034 Potsdam Fire Prot		48,000 TO M	
	EAST-0285478 NRTH-1715494					
	DEED BOOK 2003 PG-3431					
	FULL MARKET VALUE	50,000				
***** 51.004-2-4.1 *****						
	2952 Cr 14					1-178- 9
51.004-2-4.1	210 1 Family Res		Vet - Comb 41131	0	12,125	0
Buffham James	Madrid-Waddingt 405601	11,000	Enhanced S 41834	0	0	48,500
Buffham Nancy	Bucksbridge/zone R-A	48,500	COUNTY TAXABLE VALUE		36,375	
2952 County Route 14	X		TOWN TAXABLE VALUE		36,375	
Madrid, NY 13660	X		SCHOOL TAXABLE VALUE		0	
	FRNT 100.00 DPTH 190.00		AG002 Ag Dist #2		.00 MT	
	EAST-0285232 NRTH-1715322		FD034 Potsdam Fire Prot		48,500 TO M	
	DEED BOOK 757 PG-00263					
	FULL MARKET VALUE	50,521				
***** 51.004-2-4.2 *****						
	2956 Cr 14					
51.004-2-4.2	210 1 Family Res		Basic Star 41854	0	0	28,800
Hanson Stephen	Madrid-Waddingt 405601	11,900	COUNTY TAXABLE VALUE		66,500	
Hanson Debra	Bucksbridge/zone R-A	66,500	TOWN TAXABLE VALUE		66,500	
2956 County Route 14	X		SCHOOL TAXABLE VALUE		37,700	
Madrid, NY 13660	X		AG002 Ag Dist #2		.00 MT	
	FRNT 102.00 DPTH 440.00		FD034 Potsdam Fire Prot		66,500 TO M	
	EAST-0285343 NRTH-1715402					
	DEED BOOK 1042 PG-00505					
	FULL MARKET VALUE	69,271				
***** 51.004-2-6 *****						
	4,6,8 Cemetery Rd					1-207-11
51.004-2-6	210 1 Family Res - WTRFNT		COUNTY TAXABLE VALUE		85,000	
Cayea William J	Madrid-Waddingt 405601	32,800	TOWN TAXABLE VALUE		85,000	
Jones Susanne M	2001sp59900<	85,000	SCHOOL TAXABLE VALUE		85,000	
4 Cemetary Rd	X		AG002 Ag Dist #2		.00 MT	
Madrid, NY 13660	X		FD034 Potsdam Fire Prot		85,000 TO M	
	ACRES 2.90					
	EAST-0285490 NRTH-1715095					
	DEED BOOK 2011 PG-3951					
	FULL MARKET VALUE	88,542				

STATE OF NEW YORK
 COUNTY - St Lawrence
 TOWN - Potsdam
 SWIS - 407489

2 0 1 2 T E N T A T I V E A S S E S S M E N T R O L L
 T A X A B L E SECTION OF THE ROLL - 1

PAGE 887
 VALUATION DATE-JUL 01, 2011
 TAXABLE STATUS DATE-MAR 01, 2012

TAX MAP NUMBER SEQUENCE
 UNIFORM PERCENT OF VALUE IS 096.00
 UNIFORM PERCENT OF VALUE IS 096.00

TAX MAP PARCEL NUMBER	PROPERTY LOCATION & CLASS	ASSESSMENT	EXEMPTION CODE-----	COUNTY-----	TOWN-----	SCHOOL
CURRENT OWNERS NAME	SCHOOL DISTRICT	LAND	TAX DESCRIPTION	TAXABLE VALUE		
CURRENT OWNERS ADDRESS	PARCEL SIZE/GRID COORD	TOTAL	SPECIAL DISTRICTS			ACCOUNT NO.
***** 51.004-2-7 *****						
2940 Cr 14						1-178- 5
51.004-2-7	210 1 Family Res		Basic Star 41854	0	0	28,800
LaPointe-Potter Colin E	Madrid-Waddingt 405601	8,700	COUNTY TAXABLE VALUE		52,000	
Liscum Tammy M	Re: Former Parsonage	52,000	TOWN TAXABLE VALUE		52,000	
2940 County Route 14	2003sp22000		SCHOOL TAXABLE VALUE		23,200	
Madrid, NY 13660	1041/421&425		AG002 Ag Dist #2		.00 MT	
	FRNT 80.00 DPTH 166.00		FD034 Potsdam Fire Prot		52,000 TO M	
	BANK8888830					
	EAST-0285140 NRTH-1715119					
	DEED BOOK 2011 PG-16789					
	FULL MARKET VALUE	54,167				
***** 51.004-2-8 *****						
	Cr 14					1-207-10
51.004-2-8	314 Rural vac<10 - WTRFNT		COUNTY TAXABLE VALUE		9,900	
Cayea William J	Madrid-Waddingt 405601	9,900	TOWN TAXABLE VALUE		9,900	
Jones Susanne M	Row1102/414	9,900	SCHOOL TAXABLE VALUE		9,900	
4 Cemetary Rd	Re:monument Of 7Th Day		AG002 Ag Dist #2		.00 MT	
Madrid, NY 13660-3109	Advant		FD034 Potsdam Fire Prot		9,900 TO M	
	ACRES 6.60					
	EAST-0285202 NRTH-1714776					
	DEED BOOK 2011 PG-3951					
	FULL MARKET VALUE	10,313				
***** 51.004-2-9 *****						
	Cemetery Rd					1-224-11
51.004-2-9	314 Rural vac<10 - WTRFNT		COUNTY TAXABLE VALUE		6,000	
Dufresne Raymond	Madrid-Waddingt 405601	6,000	TOWN TAXABLE VALUE		6,000	
Dufresne Dixy	X	6,000	SCHOOL TAXABLE VALUE		6,000	
3064 County Route 47	Riverfront		AG002 Ag Dist #2		.00 MT	
Norwood, NY 13668	X		FD034 Potsdam Fire Prot		6,000 TO M	
	ACRES 4.00					
	EAST-0286185 NRTH-1715211					
	DEED BOOK 1998 PG-13654					
	FULL MARKET VALUE	6,250				
***** 51.004-2-10.3 *****						
1593 Sh 310						1-191- 5. 2
51.004-2-10.3	311 Res vac land		COUNTY TAXABLE VALUE		11,500	
Brown Jennifer	Madrid-Waddingt 405601	11,000	TOWN TAXABLE VALUE		11,500	
228 Ore Bed Rd	91sp5000	11,500	SCHOOL TAXABLE VALUE		11,500	
Harrisville, NY 13648-3245	X		AG002 Ag Dist #2		.00 MT	
	X		FD034 Potsdam Fire Prot		11,500 TO M	
	FRNT 100.00 DPTH 190.00					
	EAST-0287684 NRTH-1714911					
	DEED BOOK 2011 PG-14046					
	FULL MARKET VALUE	11,979				

STATE OF NEW YORK
COUNTY - St Lawrence
TOWN - Potsdam
SWIS - 407489

2 0 1 2 T E N T A T I V E A S S E S S M E N T R O L L
T A X A B L E SECTION OF THE ROLL - 1

PAGE 888
VALUATION DATE-JUL 01, 2011
TAXABLE STATUS DATE-MAR 01, 2012

TAX MAP NUMBER SEQUENCE
UNIFORM PERCENT OF VALUE IS 096.00
UNIFORM PERCENT OF VALUE IS 096.00

TAX MAP PARCEL NUMBER	PROPERTY LOCATION & CLASS	ASSESSMENT	EXEMPTION CODE-----	COUNTY-----	TOWN-----	SCHOOL
CURRENT OWNERS NAME	SCHOOL DISTRICT	LAND	TAX DESCRIPTION	TAXABLE VALUE		
CURRENT OWNERS ADDRESS	PARCEL SIZE/GRID COORD	TOTAL	SPECIAL DISTRICTS			ACCOUNT NO.

51.004-2-10.11	Sh 310			51.004-2-10.11		*****
Mapleview Dairy LLC	105 Vac farmland - WTRFNT		Ag Distric 41720	0	14,496	1-191- 5.1
307 Jones Rd	Madrid-Waddingt 405601	47,400	COUNTY TAXABLE VALUE		14,496	14,496
Madrid, NY 13660	X	47,400	TOWN TAXABLE VALUE			
	X		SCHOOL TAXABLE VALUE			
	X		AG002 Ag Dist #2		.00 MT	
MAY BE SUBJECT TO PAYMENT	ACRES 71.80		FD034 Potsdam Fire Prot		32,904 TO M	
UNDER AGDIST LAW TIL 2018	EAST-0287045 NRTH-1714647		14,496 EX			
	DEED BOOK 2001 PG-8747					
	FULL MARKET VALUE	49,375				

51.004-2-11	1589 Sh 310			51.004-2-11		*****
Bradley William E	270 Mfg housing		Enhanced S 41834	0	0	1-175- 7
1589 State Highway 310	Madrid-Waddingt 405601	11,000	COUNTY TAXABLE VALUE		15,500	15,500
Canton, NY 13617	X	15,500	TOWN TAXABLE VALUE		15,500	
	X		SCHOOL TAXABLE VALUE		0	
	X		AG002 Ag Dist #2		.00 MT	
	FRNT 100.00 DPTH 190.00		FD034 Potsdam Fire Prot		15,500 TO M	
	EAST-0287647 NRTH-1714806					
	DEED BOOK 711 PG-00269					
	FULL MARKET VALUE	16,146				

51.004-2-13	1579 Sh 310			51.004-2-13		*****
Haught Alan P	210 1 Family Res		Basic Star 41854	0	0	1-200-12
Haught Mary J	Madrid-Waddingt 405601	16,200	COUNTY TAXABLE VALUE		70,000	28,800
1579 State Highway 310	X	70,000	TOWN TAXABLE VALUE		70,000	
Canton, NY 13617	X		SCHOOL TAXABLE VALUE		41,200	
	X		AG002 Ag Dist #2		.00 MT	
	ACRES 1.00		FD034 Potsdam Fire Prot		70,000 TO M	
	EAST-0287561 NRTH-1714549					
	DEED BOOK 1033 PG-00340					
	FULL MARKET VALUE	72,917				

51.004-2-14	1494 Sh 310			51.004-2-14		*****
Murray Kenneth	210 1 Family Res		Basic Star 41854	0	0	1-215- 2
Murray Tracy	Madrid-Waddingt 405601	13,600	COUNTY TAXABLE VALUE		70,500	28,800
1494 State Highway 310	91sp36000/94sp49000	70,500	TOWN TAXABLE VALUE		70,500	
Canton, NY 13617	Ref:1078/850		SCHOOL TAXABLE VALUE		41,700	
	X		AG002 Ag Dist #2		.00 MT	
	FRNT 266.00 DPTH 106.00		FD034 Potsdam Fire Prot		70,500 TO M	
	EAST-0287598 NRTH-1712384					
	DEED BOOK 1078 PG-852					
	FULL MARKET VALUE	73,438				

STATE OF NEW YORK
 COUNTY - St Lawrence
 TOWN - Potsdam
 SWIS - 407489

2 0 1 2 T E N T A T I V E A S S E S S M E N T R O L L
 T A X A B L E SECTION OF THE ROLL - 1

PAGE 889
 VALUATION DATE-JUL 01, 2011
 TAXABLE STATUS DATE-MAR 01, 2012

TAX MAP NUMBER SEQUENCE
 UNIFORM PERCENT OF VALUE IS 096.00
 UNIFORM PERCENT OF VALUE IS 096.00

TAX MAP PARCEL NUMBER	PROPERTY LOCATION & CLASS	ASSESSMENT	EXEMPTION CODE-----	COUNTY-----	TOWN-----	SCHOOL
CURRENT OWNERS NAME	SCHOOL DISTRICT	LAND	TAX DESCRIPTION	TAXABLE VALUE		
CURRENT OWNERS ADDRESS	PARCEL SIZE/GRID COORD	TOTAL	SPECIAL DISTRICTS	ACCOUNT NO.		
***** 51.004-2-15 *****						
1201 Sykes Rd				51.004-2-15		1-257- 3
51.004-2-15	270 Mfg housing		Basic Star 41854	0	0	0 28,800
Webb Arthur P	Madrid-Waddingt 405601	9,000	COUNTY TAXABLE VALUE		35,500	
Webb Jamie R	99sp40000<	35,500	TOWN TAXABLE VALUE		35,500	
1201 Sykes Rd	2002sp45000<		SCHOOL TAXABLE VALUE		6,700	
Canton, NY 13617	83x210x248x132		AG002 Ag Dist #2		.00 MT	
	FRNT 210.00 DPTH 165.50		FD034 Potsdam Fire Prot		35,500 TO M	
	EAST-0285819 NRTH-1712919					
	DEED BOOK 2006 PG-19553					
	FULL MARKET VALUE	36,979				
***** 51.004-2-16.11 *****						
36 Cr 34				51.004-2-16.11		1-289- 5.1
51.004-2-16.11	210 1 Family Res - WTRFNT		Vet - Wart 41121	0	11,520	11,520 0
Niles Gary	Madrid-Waddingt 405601	21,000	Basic Star 41854	0	0	0 28,800
Niles Sandra J	X	85,500	COUNTY TAXABLE VALUE		73,980	
36 County Route 34	X		TOWN TAXABLE VALUE		73,980	
Canton, NY 13617	X		SCHOOL TAXABLE VALUE		56,700	
	ACRES 2.70		AG002 Ag Dist #2		.00 MT	
	EAST-0284866 NRTH-1713957		FD034 Potsdam Fire Prot		85,500 TO M	
	DEED BOOK 2008 PG-346					
	FULL MARKET VALUE	89,063				
***** 51.004-2-16.12 *****						
33 Cr 34				51.004-2-16.12		
51.004-2-16.12	270 Mfg housing - WTRFNT		Basic Star 41854	0	0	0 28,800
Sheridan Susan F	Madrid-Waddingt 405601	21,000	COUNTY TAXABLE VALUE		51,000	
33 County Route 34	R.o.w. 1101/580	51,000	TOWN TAXABLE VALUE		51,000	
Canton, NY 13617	X		SCHOOL TAXABLE VALUE		22,200	
	X		AG002 Ag Dist #2		.00 MT	
	ACRES 2.80		FD034 Potsdam Fire Prot		51,000 TO M	
	EAST-0285234 NRTH-1714065					
	DEED BOOK 2002 PG-11889					
	FULL MARKET VALUE	53,125				
***** 51.004-2-16.22 *****						
Sykes Rd				51.004-2-16.22		
51.004-2-16.22	312 Vac w/imprv		COUNTY TAXABLE VALUE		9,500	
Webb Arthur P	Madrid-Waddingt 405601	6,300	TOWN TAXABLE VALUE		9,500	
Webb Jamie R	99sp40000<	9,500	SCHOOL TAXABLE VALUE		9,500	
1201 Sykes Rd	88sp5000		AG002 Ag Dist #2		.00 MT	
Canton, NY 13617	2002sp45000<		FD034 Potsdam Fire Prot		9,500 TO M	
	ACRES 2.10					
	EAST-0286165 NRTH-1712746					
	DEED BOOK 2006 PG-19553					
	FULL MARKET VALUE	9,896				

STATE OF NEW YORK
 COUNTY - St Lawrence
 TOWN - Potsdam
 SWIS - 407489

2 0 1 2 T E N T A T I V E A S S E S S M E N T R O L L
 T A X A B L E SECTION OF THE ROLL - 1

PAGE 890
 VALUATION DATE-JUL 01, 2011
 TAXABLE STATUS DATE-MAR 01, 2012

TAX MAP NUMBER SEQUENCE
 UNIFORM PERCENT OF VALUE IS 096.00
 UNIFORM PERCENT OF VALUE IS 096.00

TAX MAP PARCEL NUMBER	PROPERTY LOCATION & CLASS	ASSESSMENT	EXEMPTION CODE-----	COUNTY-----	TOWN-----	SCHOOL
CURRENT OWNERS NAME	SCHOOL DISTRICT	LAND	TAX DESCRIPTION	TAXABLE VALUE		
CURRENT OWNERS ADDRESS	PARCEL SIZE/GRID COORD	TOTAL	SPECIAL DISTRICTS			ACCOUNT NO.

51.004-2-16.212	1180 Sykes Rd 210 1 Family Res		Basic Star 41854	0	0	28,800
Ames Michael J	Madrid-Waddingt 405601	10,900	COUNTY TAXABLE VALUE		67,500	
1180 Sykes Rd	2006sp65900	67,500	TOWN TAXABLE VALUE		67,500	
Canton, NY 13617	99sp59000		SCHOOL TAXABLE VALUE		38,700	
	X		AG002 Ag Dist #2		.00 MT	
	ACRES 1.80 BANK8888869		FD034 Potsdam Fire Prot		67,500 TO M	
	EAST-0286187 NRTH-1712335					
	DEED BOOK 2006 PG-4052					
	FULL MARKET VALUE	70,313				

51.004-2-17	2795 Cr 14 210 1 Family Res - WTRFNT		Basic Star 41854	0	0	28,800
Ross Marilyn Etals	Madrid-Waddingt 405601	23,800	COUNTY TAXABLE VALUE		155,000	
2795 County Route 14	Bucksbridge/morley Rd	155,000	TOWN TAXABLE VALUE		155,000	
Canton, NY 13617	X		SCHOOL TAXABLE VALUE		126,200	
	X		AG002 Ag Dist #2		.00 MT	
	ACRES 9.80		FD034 Potsdam Fire Prot		155,000 TO M	
	EAST-0282874 NRTH-1712724					
	DEED BOOK 2000 PG-23650					
	FULL MARKET VALUE	161,458				

51.004-2-18	Cr 14 105 Vac farmland - WTRFNT		Ag Distric 41720	0	5,272	5,272
Mapleview Dairy LLC	Madrid-Waddingt 405601	42,000	COUNTY TAXABLE VALUE		36,728	
307 Jones Rd	X	42,000	TOWN TAXABLE VALUE		36,728	
Madrid, NY 13660	X		SCHOOL TAXABLE VALUE		36,728	
	X		AG002 Ag Dist #2		.00 MT	
MAY BE SUBJECT TO PAYMENT	ACRES 87.00		FD034 Potsdam Fire Prot		36,728 TO M	
UNDER AGDIST LAW TIL 2016	EAST-0282246 NRTH-1713741		5,272 EX			
	DEED BOOK 2001 PG-8747					
	FULL MARKET VALUE	43,750				

51.004-2-19	2819 Cr 14 210 1 Family Res - WTRFNT		Basic Star 41854	0	0	28,800
Burns Ricky	Madrid-Waddingt 405601	21,000	COUNTY TAXABLE VALUE		222,800	
2819 County Route 14	Bucksbridge/morley Rd	222,800	TOWN TAXABLE VALUE		222,800	
Canton, NY 13617	88sp1000		SCHOOL TAXABLE VALUE		194,000	
	X		AG002 Ag Dist #2		.00 MT	
	ACRES 2.70		FD034 Potsdam Fire Prot		222,800 TO M	
	EAST-0282983 NRTH-1713351					
	DEED BOOK 1086 PG-720					
	FULL MARKET VALUE	232,083				

STATE OF NEW YORK
 COUNTY - St Lawrence
 TOWN - Potsdam
 SWIS - 407489

2 0 1 2 T E N T A T I V E A S S E S S M E N T R O L L
 T A X A B L E SECTION OF THE ROLL - 1

PAGE 891
 VALUATION DATE-JUL 01, 2011
 TAXABLE STATUS DATE-MAR 01, 2012

TAX MAP NUMBER SEQUENCE
 UNIFORM PERCENT OF VALUE IS 096.00
 UNIFORM PERCENT OF VALUE IS 096.00

TAX MAP PARCEL NUMBER	PROPERTY LOCATION & CLASS	ASSESSMENT	EXEMPTION CODE-----	COUNTY-----	TOWN-----	SCHOOL
CURRENT OWNERS NAME	SCHOOL DISTRICT	LAND	TAX DESCRIPTION	TAXABLE VALUE		
CURRENT OWNERS ADDRESS	PARCEL SIZE/GRID COORD	TOTAL	SPECIAL DISTRICTS			ACCOUNT NO.

51.004-2-20	2863 Cr 14 210 1 Family Res - WTRFNT		Enhanced S 41834	0	0	59,710
Latimer Glenn	Madrid-Waddingt 405601	20,400	COUNTY TAXABLE VALUE		115,000	
Latimer June	Bucksbridge/morley Rd	115,000	TOWN TAXABLE VALUE		115,000	
2863 County Route 14	Ref1077/943		SCHOOL TAXABLE VALUE		55,290	
Canton, NY 13617	X		AG002 Ag Dist #2		.00 MT	
	ACRES 1.40		FD034 Potsdam Fire Prot		115,000 TO M	
	EAST-0283406 NRTH-1714241					
	DEED BOOK 1070 PG-323					
	FULL MARKET VALUE	119,792				

51.004-2-21.12	2871 Cr 14 210 1 Family Res - WTRFNT		Basic Star 41854	0	0	28,800
White Debra	Madrid-Waddingt 405601	20,400	COUNTY TAXABLE VALUE		84,800	
2871 County Route 14	Bucksbridge/morley Rd	84,800	TOWN TAXABLE VALUE		84,800	
Canton, NY 13617	Ref1077/387&390		SCHOOL TAXABLE VALUE		56,000	
	0983sp29500		AG002 Ag Dist #2		.00 MT	
	ACRES 1.37		FD034 Potsdam Fire Prot		84,800 TO M	
	EAST-0283554 NRTH-1714366					
	DEED BOOK 1077 PG-395					
	FULL MARKET VALUE	88,333				

51.004-2-21.21	2881 Cr 14 210 1 Family Res - WTRFNT		Basic Star 41854	0	0	28,800
Bush Brian	Madrid-Waddingt 405601	20,900	COUNTY TAXABLE VALUE		160,000	
Wilson Tina	97sp92000	160,000	TOWN TAXABLE VALUE		160,000	
2881 County Route 14	87sp50000/94sp95000		SCHOOL TAXABLE VALUE		131,200	
Canton, NY 13617	Ref1035/813		AG002 Ag Dist #2		.00 MT	
	ACRES 2.50		FD034 Potsdam Fire Prot		160,000 TO M	
	EAST-0283805 NRTH-1714594					
	DEED BOOK 1107 PG-1021					
	FULL MARKET VALUE	166,667				

51.004-2-21.111	Cr 14 (off) 105 Vac farmland		Ag Distric 41720	0	0	
Mapleview Dairy LLC	Madrid-Waddingt 405601	4,600	COUNTY TAXABLE VALUE		4,600	
307 Jones Rd	Re: Agriculture Vacant	4,600	TOWN TAXABLE VALUE		4,600	
Madrid, NY 13660	X		SCHOOL TAXABLE VALUE		4,600	
	X		AG002 Ag Dist #2		.00 MT	
MAY BE SUBJECT TO PAYMENT	ACRES 11.40		FD034 Potsdam Fire Prot		4,600 TO M	
UNDER AGDIST LAW TIL 2016	EAST-0283406 NRTH-1714913					
	DEED BOOK 2001 PG-8747					
	FULL MARKET VALUE	4,792				

STATE OF NEW YORK
 COUNTY - St Lawrence
 TOWN - Potsdam
 SWIS - 407489

2 0 1 2 T E N T A T I V E A S S E S S M E N T R O L L
 T A X A B L E SECTION OF THE ROLL - 1

PAGE 892
 VALUATION DATE-JUL 01, 2011
 TAXABLE STATUS DATE-MAR 01, 2012

TAX MAP NUMBER SEQUENCE
 UNIFORM PERCENT OF VALUE IS 096.00
 UNIFORM PERCENT OF VALUE IS 096.00

TAX MAP PARCEL NUMBER	PROPERTY LOCATION & CLASS	ASSESSMENT	EXEMPTION CODE-----	COUNTY-----	TOWN-----	SCHOOL
CURRENT OWNERS NAME	SCHOOL DISTRICT	LAND	TAX DESCRIPTION	TAXABLE VALUE		
CURRENT OWNERS ADDRESS	PARCEL SIZE/GRID COORD	TOTAL	SPECIAL DISTRICTS			ACCOUNT NO.

51.004-2-22	2889 Cr 14 210 1 Family Res - WTRFNT		Basic Star 41854	0	0	1-190-10
Akins Matthew	Madrid-Waddingt 405601	16,200	COUNTY TAXABLE VALUE		67,000	28,800
Akins Brandi	2004sp59900	67,000	TOWN TAXABLE VALUE		67,000	
2889 County Route 14	97sp47000		SCHOOL TAXABLE VALUE		38,200	
Canton, NY 13617	130x135x155x195		AG002 Ag Dist #2		.00 MT	
	ACRES 1.00		FD034 Potsdam Fire Prot		67,000 TO M	
	EAST-0284057 NRTH-1714674					
	DEED BOOK 2004 PG-16582					
	FULL MARKET VALUE	69,792				

51.004-2-24.1	2897 Cr 14 210 1 Family Res - WTRFNT		Enhanced S 41834	0	0	1-255- 3
Graves Kenneth	Madrid-Waddingt 405601	20,500	COUNTY TAXABLE VALUE		87,500	59,710
2897 County Route 14	Bucksbridge/morley Rd	87,500	TOWN TAXABLE VALUE		87,500	
Canton, NY 13617	X		SCHOOL TAXABLE VALUE		27,790	
	160' Rvr/frt		AG002 Ag Dist #2		.00 MT	
	ACRES 1.60		FD034 Potsdam Fire Prot		87,500 TO M	
	EAST-0284239 NRTH-1714765					
	DEED BOOK 901 PG-00909					
	FULL MARKET VALUE	91,146				

51.004-2-25	2905 Cr 14 210 1 Family Res - WTRFNT		Enhanced S 41834	0	0	1-239- 2
Mcintosh Ronald	Madrid-Waddingt 405601	16,500	COUNTY TAXABLE VALUE		72,500	59,710
Mcintosh Marion	Bucksbridge-Morley Rd	72,500	TOWN TAXABLE VALUE		72,500	
2905 County Route 14	X		SCHOOL TAXABLE VALUE		12,790	
Canton, NY 13617	X		AG002 Ag Dist #2		.00 MT	
	ACRES 1.60		FD034 Potsdam Fire Prot		72,500 TO M	
	EAST-0284433 NRTH-1714845					
	DEED BOOK 564 PG-00016					
	FULL MARKET VALUE	75,521				

51.004-2-26	Cr 14 314 Rural vac<10 - WTRFNT		COUNTY TAXABLE VALUE		2,500	1-263-14
Mcintosh Ronald	Madrid-Waddingt 405601	2,500	TOWN TAXABLE VALUE		2,500	
Mcintosh Marion	Bucksbridge-Morley Rd	2,500	SCHOOL TAXABLE VALUE		2,500	
2905 County Route 14	X		AG002 Ag Dist #2		.00 MT	
Canton, NY 13617	X		FD034 Potsdam Fire Prot		2,500 TO M	
	ACRES 1.10					
	EAST-0284684 NRTH-1714594					
	DEED BOOK 1101 PG-616					
	FULL MARKET VALUE	2,604				

STATE OF NEW YORK
 COUNTY - St Lawrence
 TOWN - Potsdam
 SWIS - 407489

2 0 1 2 T E N T A T I V E A S S E S S M E N T R O L L
 T A X A B L E SECTION OF THE ROLL - 1

PAGE 893
 VALUATION DATE-JUL 01, 2011
 TAXABLE STATUS DATE-MAR 01, 2012

TAX MAP NUMBER SEQUENCE
 UNIFORM PERCENT OF VALUE IS 096.00
 UNIFORM PERCENT OF VALUE IS 096.00

TAX MAP PARCEL NUMBER	PROPERTY LOCATION & CLASS	ASSESSMENT	EXEMPTION CODE-----	COUNTY-----	TOWN-----	SCHOOL
CURRENT OWNERS NAME	SCHOOL DISTRICT	LAND	TAX DESCRIPTION	TAXABLE VALUE		
CURRENT OWNERS ADDRESS	PARCEL SIZE/GRID COORD	TOTAL	SPECIAL DISTRICTS			ACCOUNT NO.

51.004-2-28.1	Cr 14			51.004-2-28.1		*****
Mapleview Dairy LLC	105 Vac farmland		COUNTY TAXABLE VALUE	3,100		1-226- 4
307 Jones Rd	Madrid-Waddingt 405601	3,100	TOWN TAXABLE VALUE	3,100		
Madrid, NY 13660	Bucksbridge Zone R-A	3,100	SCHOOL TAXABLE VALUE	3,100		
	X		AG002 Ag Dist #2	.00 MT		
	X		FD034 Potsdam Fire Prot	3,100 TO M		
	ACRES 6.20					
	EAST-0284775 NRTH-1715027					
	DEED BOOK 2006 PG-19682					
	FULL MARKET VALUE	3,229				

51.004-2-29	2947 Cr 14			51.004-2-29		*****
White Randolph	210 1 Family Res		Basic Star 41854	0	0	1-286-13
White Darlene	Madrid-Waddingt 405601	10,500	COUNTY TAXABLE VALUE	62,700	0	28,800
2947 County Route 14	Bucksbridge Zone R-A	62,700	TOWN TAXABLE VALUE	62,700		
Madrid, NY 13660	X		SCHOOL TAXABLE VALUE	33,900		
	X		AG002 Ag Dist #2	.00 MT		
	FRNT 116.00 DPTH 132.00		FD034 Potsdam Fire Prot	62,700 TO M		
	EAST-0285015 NRTH-1715300					
	DEED BOOK 910 PG-00037					
	FULL MARKET VALUE	65,313				

51.004-2-30.1	2955 Cr 14			51.004-2-30.1		*****
Gamsby Albert	210 1 Family Res		Vet - Wart 41121	0	10,575	1-237- 9
Gamsby Lucinda	Madrid-Waddingt 405601	13,100	Basic Star 41854	0	0	28,800
2955 County Route 14	Bucksbridge Zone R-A	70,500	COUNTY TAXABLE VALUE	59,925		
Madrid, NY 13660	X		TOWN TAXABLE VALUE	59,925		
	166x137x116x88x59x201		SCHOOL TAXABLE VALUE	41,700		
	FRNT 166.00 DPTH 137.00		AG002 Ag Dist #2	.00 MT		
	EAST-0284981 NRTH-1715460		FD034 Potsdam Fire Prot	70,500 TO M		
	DEED BOOK 960 PG-01149					
	FULL MARKET VALUE	73,438				

51.004-2-31	2961 Cr 14			51.004-2-31		*****
Robinson Leanne	210 1 Family Res		COUNTY TAXABLE VALUE	25,000		1-288-12
Cayea William	Madrid-Waddingt 405601	13,000	TOWN TAXABLE VALUE	25,000		
Mitchell,LaRock,Harold&Penny	2002sp18000	25,000	SCHOOL TAXABLE VALUE	25,000		
2961 County Route 14 Rd	L/CON dtd: 9/6/11		AG002 Ag Dist #2	.00 MT		
Madrid, NY 13660	FRNT 178.00 DPTH 130.00		FD034 Potsdam Fire Prot	25,000 TO M		
	EAST-0285083 NRTH-1715608					
	DEED BOOK 2011 PG-14758					
	FULL MARKET VALUE	26,042				

STATE OF NEW YORK
 COUNTY - St Lawrence
 TOWN - Potsdam
 SWIS - 407489

2 0 1 2 T E N T A T I V E A S S E S S M E N T R O L L
 T A X A B L E SECTION OF THE ROLL - 1

PAGE 894
 VALUATION DATE-JUL 01, 2011
 TAXABLE STATUS DATE-MAR 01, 2012

TAX MAP NUMBER SEQUENCE
 UNIFORM PERCENT OF VALUE IS 096.00
 UNIFORM PERCENT OF VALUE IS 096.00

TAX MAP PARCEL NUMBER	PROPERTY LOCATION & CLASS	ASSESSMENT	EXEMPTION CODE-----	COUNTY-----	TOWN-----	SCHOOL
CURRENT OWNERS NAME	SCHOOL DISTRICT	LAND	TAX DESCRIPTION	TAXABLE VALUE		
CURRENT OWNERS ADDRESS	PARCEL SIZE/GRID COORD	TOTAL	SPECIAL DISTRICTS			ACCOUNT NO.

51.004-2-32	Buck Rd 105 Vac farmland		Ag Distric 41720	0	0	9-999-88
Mapleview Dairy LLC	Madrid-Waddingt 405601	12,500	COUNTY TAXABLE VALUE		12,500	
307 Jones Rd	X	12,500	TOWN TAXABLE VALUE		12,500	
Madrid, NY 13660	X		SCHOOL TAXABLE VALUE		12,500	
	X		AG002 Ag Dist #2		.00 MT	
MAY BE SUBJECT TO PAYMENT	ACRES 29.70		FD034 Potsdam Fire Prot		12,500 TO M	
UNDER AGDIST LAW TIL 2016	EAST-0284273 NRTH-1715608					
	DEED BOOK 2001 PG-8747					
	FULL MARKET VALUE	13,021				

51.004-2-33.1	39,41 Cr 34 210 1 Family Res - WTRFNT		Silo 42100	0	2,000	1-289- 5.2
Kingston Donald	Madrid-Waddingt 405601	36,300	COUNTY TAXABLE VALUE		78,000	
c/o Gerald Labaff	R.o.w. 1102/416	80,000	TOWN TAXABLE VALUE		78,000	
39 County Route 34	82sp75000		SCHOOL TAXABLE VALUE		78,000	
Canton, NY 13617	E#39 House E#41 Modular		AG002 Ag Dist #2		.00 MT	
	ACRES 5.60		FD034 Potsdam Fire Prot		78,000 TO M	
	EAST-0285515 NRTH-1713896		2,000 EX			
	DEED BOOK 2005 PG-22439					
	FULL MARKET VALUE	83,333				

51.004-2-33.22	Cr 34 105 Vac farmland - WTRFNT		COUNTY TAXABLE VALUE		5,900	
Kingston Donald	Madrid-Waddingt 405601	5,900	TOWN TAXABLE VALUE		5,900	
2969 County Route 14	2009sp3000	5,900	SCHOOL TAXABLE VALUE		5,900	
Madrid, NY 13660	x		AG002 Ag Dist #2		.00 MT	
	x		FD034 Potsdam Fire Prot		5,900 TO M	
	ACRES 22.20					
	EAST-0286035 NRTH-1713784					
	DEED BOOK 2009 PG-2781					
	FULL MARKET VALUE	6,146				

51.004-2-33.211	Cr 34 120 Field crops - WTRFNT		Ag Distric 41720	0	8,839	8,839
Mapleview Dairy LLC	Madrid-Waddingt 405601	43,200	COUNTY TAXABLE VALUE		36,161	
307 Jones Rd	x	45,000	TOWN TAXABLE VALUE		36,161	
Madrid, NY 13660	x		SCHOOL TAXABLE VALUE		36,161	
	x		AG002 Ag Dist #2		.00 MT	
MAY BE SUBJECT TO PAYMENT	ACRES 67.40		FD034 Potsdam Fire Prot		36,161 TO M	
UNDER AGDIST LAW TIL 2016	EAST-0284693 NRTH-1713099		8,839 EX			
	DEED BOOK 2001 PG-8747					
	FULL MARKET VALUE	46,875				

STATE OF NEW YORK
 COUNTY - St Lawrence
 TOWN - Potsdam
 SWIS - 407489

2 0 1 2 T E N T A T I V E A S S E S S M E N T R O L L
 T A X A B L E SECTION OF THE ROLL - 1

PAGE 895
 VALUATION DATE-JUL 01, 2011
 TAXABLE STATUS DATE-MAR 01, 2012

TAX MAP NUMBER SEQUENCE
 UNIFORM PERCENT OF VALUE IS 096.00
 UNIFORM PERCENT OF VALUE IS 096.00

TAX MAP PARCEL NUMBER	PROPERTY LOCATION & CLASS	ASSESSMENT	EXEMPTION CODE-----	COUNTY-----	TOWN-----	SCHOOL
CURRENT OWNERS NAME	SCHOOL DISTRICT	LAND	TAX DESCRIPTION	TAXABLE VALUE		
CURRENT OWNERS ADDRESS	PARCEL SIZE/GRID COORD	TOTAL	SPECIAL DISTRICTS	ACCOUNT NO.		
***** 51.004-2-33.212 *****						
51.004-2-33.212	CR 34					
Greenwood Acres LLC	105 Vac farmland		COUNTY TAXABLE VALUE	13,500		
1087 State Highway 310	Madrid-Waddingt 405601	13,500	TOWN TAXABLE VALUE	13,500		
Canton, NY 13617	11/09sp14000	13,500	SCHOOL TAXABLE VALUE	13,500		
	ACRES 21.10		AG002 Ag Dist #2	.00 MT		
	EAST-0286685 NRTH-1712314		FD034 Potsdam Fire Prot	13,500 TO M		
	DEED BOOK 2009 PG-19535					
	FULL MARKET VALUE	14,063				
***** 51.004-2-34 *****						
51.004-2-34	Cr 34					
Tracy Donald	311 Res vac land		COUNTY TAXABLE VALUE	2,300		
Tracy Bonnie	Madrid-Waddingt 405601	2,300	TOWN TAXABLE VALUE	2,300		
64 W Main St	X	2,300	SCHOOL TAXABLE VALUE	2,300		
Canton, NY 13617	X		AG002 Ag Dist #2	.00 MT		
	X		FD034 Potsdam Fire Prot	2,300 TO M		
	ACRES 2.30					
	EAST-0287229 NRTH-1712474					
	DEED BOOK 1081 PG-1043					
	FULL MARKET VALUE	2,396				
***** 51.004-2-36 *****						
51.004-2-36	1643 Sh 310					1-289- 2
White Warren	270 Mfg housing		Basic Star 41854	0	0	27,000
White Joyce	Madrid-Waddingt 405601	16,200	COUNTY TAXABLE VALUE	27,000		
PO Box 72	X	27,000	TOWN TAXABLE VALUE	27,000		
Madrid, NY 13660	X		SCHOOL TAXABLE VALUE	0		
	X		AG002 Ag Dist #2	.00 MT		
	ACRES 1.00		FD034 Potsdam Fire Prot	27,000 TO M		
	EAST-0287988 NRTH-1716108					
	DEED BOOK 745 PG-00251					
	FULL MARKET VALUE	28,125				

STATE OF NEW YORK
 COUNTY - St Lawrence
 TOWN - Potsdam
 SWIS - 407489

2 0 1 2 T E N T A T I V E A S S E S S M E N T R O L L
 T A X A B L E SECTION OF THE ROLL - 1
 M A P S E C T I O N - 051
 S U B - S E C T I O N - 004
 UNIFORM PERCENT OF VALUE IS 096.00

PAGE 896
 VALUATION DATE-JUL 01, 2011
 TAXABLE STATUS DATE-MAR 01, 2012
 RPS150/V04/L015
 CURRENT DATE 4/25/2012

*** S P E C I A L D I S T R I C T S U M M A R Y ***

CODE	DISTRICT NAME	TOTAL PARCELS	EXTENSION TYPE	EXTENSION VALUE	AD VALOREM VALUE	EXEMPT AMOUNT	TAXABLE VALUE
AG002	Ag Dist #2	43	MOVTAX				
FD034	Potsdam Fire P	43	TOTAL M		2592,800	76,753	2516,047

*** S C H O O L D I S T R I C T S U M M A R Y ***

CODE	DISTRICT NAME	TOTAL PARCELS	ASSESSED LAND	ASSESSED TOTAL	EXEMPT AMOUNT	TOTAL TAXABLE	STAR AMOUNT	STAR TAXABLE
405601	Madrid-Waddington	43	729,600	2592,800	76,753	2516,047	817,330	1698,717
	S U B - T O T A L	43	729,600	2592,800	76,753	2516,047	817,330	1698,717
	T O T A L	43	729,600	2592,800	76,753	2516,047	817,330	1698,717

*** S Y S T E M C O D E S S U M M A R Y ***

NO SYSTEM EXEMPTIONS AT THIS LEVEL

*** E X E M P T I O N S U M M A R Y ***

CODE	DESCRIPTION	TOTAL PARCELS	COUNTY	TOWN	SCHOOL
41121	Vet - Wart	2	22,095	22,095	
41131	Vet - Comb	1	12,125	12,125	
41720	Ag Distric	6	32,853	32,853	32,853
41834	Enhanced S	5			243,130
41854	Basic Star	20			574,200
42100	Silo	2	43,900	43,900	43,900
	T O T A L	36	110,973	110,973	894,083

STATE OF NEW YORK
COUNTY - St Lawrence
TOWN - Potsdam
SWIS - 407489

2 0 1 2 T E N T A T I V E A S S E S S M E N T R O L L
T A X A B L E SECTION OF THE ROLL - 1
M A P S E C T I O N - 051
S U B - S E C T I O N - 004
UNIFORM PERCENT OF VALUE IS 096.00

PAGE 897
VALUATION DATE-JUL 01, 2011
TAXABLE STATUS DATE-MAR 01, 2012
RPS150/V04/L015
CURRENT DATE 4/25/2012

*** G R A N D T O T A L S ***

ROLL SEC	DESCRIPTION	TOTAL PARCELS	ASSESSED LAND	ASSESSED TOTAL	TAXABLE COUNTY	TAXABLE TOWN	TAXABLE SCHOOL	STAR TAXABLE
1	TAXABLE	43	729,600	2592,800	2481,827	2481,827	2516,047	1698,717

STATE OF NEW YORK
 COUNTY - St Lawrence
 TOWN - Potsdam
 SWIS - 407489

2 0 1 2 T E N T A T I V E A S S E S S M E N T R O L L
 T A X A B L E SECTION OF THE ROLL - 1

PAGE 898
 VALUATION DATE-JUL 01, 2011
 TAXABLE STATUS DATE-MAR 01, 2012

TAX MAP NUMBER SEQUENCE
 UNIFORM PERCENT OF VALUE IS 096.00
 UNIFORM PERCENT OF VALUE IS 096.00

TAX MAP PARCEL NUMBER	PROPERTY LOCATION & CLASS	ASSESSMENT	EXEMPTION CODE-----	COUNTY-----	TOWN-----	SCHOOL
CURRENT OWNERS NAME	SCHOOL DISTRICT	LAND	TAX DESCRIPTION	TAXABLE VALUE		
CURRENT OWNERS ADDRESS	PARCEL SIZE/GRID COORD	TOTAL	SPECIAL DISTRICTS			ACCOUNT NO.

52.001-3-1	8 Dailey Ridge Rd 210 1 Family Res		Basic Star 41854	0	0	1-252- 2 28,800
Mitchell Carolyn M	Madrid-Waddingt 405601	16,500	COUNTY TAXABLE VALUE		66,600	
8 Dailey Ridge Rd	2001sp46000	66,600	TOWN TAXABLE VALUE		66,600	
Madrid, NY 13660	X		SCHOOL TAXABLE VALUE		37,800	
	X		AG002 Ag Dist #2		.00 MT	
	ACRES 1.60		FD034 Potsdam Fire Prot		66,600 TO M	
	EAST-0298187 NRTH-1725481					
	DEED BOOK 2001 PG-18005					
	FULL MARKET VALUE	69,375				

52.001-3-2.1	1352 Sh 345 210 1 Family Res		Basic Star 41854	0	0	28,800
Harvey George D III	Madrid-Waddingt 405601	16,600	COUNTY TAXABLE VALUE		85,000	
1352 State Highway 345	X	85,000	TOWN TAXABLE VALUE		85,000	
Potsdam, NY 13676	X		SCHOOL TAXABLE VALUE		56,200	
	X		AG002 Ag Dist #2		.00 MT	
	ACRES 1.90		FD034 Potsdam Fire Prot		85,000 TO M	
	EAST-0298858 NRTH-1724703					
	DEED BOOK 1074 PG-755					
	FULL MARKET VALUE	88,542				

52.001-3-2.2	66 Dailey Ridge Rd 117 Horse farm		Ag Distric 41720	0	0	1-252- 3 0
Greenwood Acres, LLC	Madrid-Waddingt 405601	35,300	COUNTY TAXABLE VALUE		77,400	
1087 State Highway 310	98sp70000<	77,400	TOWN TAXABLE VALUE		77,400	
Canton, NY 13617-3378	2002sp89000		SCHOOL TAXABLE VALUE		77,400	
	2011sp190000		AG002 Ag Dist #2		.00 MT	
MAY BE SUBJECT TO PAYMENT	ACRES 73.20 BANK8888869		FD034 Potsdam Fire Prot		77,400 TO M	
UNDER AGDIST LAW TIL 2016	EAST-0299594 NRTH-1725805					
	DEED BOOK 2011 PG-16614					
	FULL MARKET VALUE	80,625				

52.001-3-3.2	1385,1387 Sh 345 210 1 Family Res					
Rookey Paul H	Madrid-Waddingt 405601	16,800	COUNTY TAXABLE VALUE		45,000	
1832 State Highway 345	1385 Body Shop	45,000	TOWN TAXABLE VALUE		45,000	
Madrid, NY 13660	1387 House		SCHOOL TAXABLE VALUE		45,000	
	X		AG002 Ag Dist #2		.00 MT	
	ACRES 1.50		FD034 Potsdam Fire Prot		45,000 TO M	
	EAST-0298079 NRTH-1725135					
	DEED BOOK 2003 PG-20883					
	FULL MARKET VALUE	46,875				

STATE OF NEW YORK
 COUNTY - St Lawrence
 TOWN - Potsdam
 SWIS - 407489

2 0 1 2 T E N T A T I V E A S S E S S M E N T R O L L
 T A X A B L E SECTION OF THE ROLL - 1

PAGE 899
 VALUATION DATE-JUL 01, 2011
 TAXABLE STATUS DATE-MAR 01, 2012

TAX MAP NUMBER SEQUENCE
 UNIFORM PERCENT OF VALUE IS 096.00
 UNIFORM PERCENT OF VALUE IS 096.00

TAX MAP PARCEL NUMBER	PROPERTY LOCATION & CLASS	ASSESSMENT	EXEMPTION CODE-----	COUNTY-----	TOWN-----	SCHOOL
CURRENT OWNERS NAME	SCHOOL DISTRICT	LAND	TAX DESCRIPTION	TAXABLE VALUE		
CURRENT OWNERS ADDRESS	PARCEL SIZE/GRID COORD	TOTAL	SPECIAL DISTRICTS			ACCOUNT NO.

52.001-3-3.12	526 Hughes Rd			52.001-3-3.12		*****
Rookey Paul H	210 1 Family Res		Basic Star 41854	0	0	28,800
1832 State Highway 345	Madrid-Waddingt 405601	17,400	COUNTY TAXABLE VALUE		42,000	
Madrid, NY 13660	x	42,000	TOWN TAXABLE VALUE		42,000	
	x		SCHOOL TAXABLE VALUE		13,200	
	ACRES 1.33		AG002 Ag Dist #2		.00 MT	
	EAST-0297906 NRTH-1725287		FD034 Potsdam Fire Prot		42,000 TO M	
	DEED BOOK 2003 PG-20882					
	FULL MARKET VALUE	43,750				

52.001-3-3.111	1365 Sh 345			52.001-3-3.111		*****
O'Leary Bernard	270 Mfg housing		Vet - Wart 41121	0	8,700	1-188- 7. 1
PO Box 334	Madrid-Waddingt 405601	24,500	Aged - Tow 41803	0	0	0
Madrid, NY 13660	X	58,000	Enhanced S 41834	0	0	58,000
	X		COUNTY TAXABLE VALUE		49,300	
	X		TOWN TAXABLE VALUE		39,440	
	ACRES 41.30		SCHOOL TAXABLE VALUE		0	
	EAST-0297451 NRTH-1724487		AG002 Ag Dist #2		.00 MT	
	DEED BOOK 1037 PG-00961		FD034 Potsdam Fire Prot		58,000 TO M	
	FULL MARKET VALUE	60,417				

52.001-3-4	1345 Sh 345			52.001-3-4		*****
Robar Frederick D Jr	210 1 Family Res		COUNTY TAXABLE VALUE		45,500	1-262- 9
691 S Canton Rd	Madrid-Waddingt 405601	12,400	TOWN TAXABLE VALUE		45,500	
Potsdam, NY 13676	X	45,500	SCHOOL TAXABLE VALUE		45,500	
	X		AG002 Ag Dist #2		.00 MT	
	X		FD034 Potsdam Fire Prot		45,500 TO M	
	FRNT 115.00 DPTH 270.00					
	EAST-0298772 NRTH-1724357					
	DEED BOOK 2008 PG-15330					
	FULL MARKET VALUE	47,396				

52.001-3-5	1355 Sh 345			52.001-3-5		*****
Dickinson Shirley	240 Rural res		Enhanced S 41834	0	0	1-193-12
1355 State Highway 345	Madrid-Waddingt 405601	21,800	COUNTY TAXABLE VALUE		150,000	59,710
Potsdam, NY 13676	X	150,000	TOWN TAXABLE VALUE		150,000	
	X		SCHOOL TAXABLE VALUE		90,290	
	X		AG002 Ag Dist #2		.00 MT	
	ACRES 34.09		FD034 Potsdam Fire Prot		150,000 TO M	
	EAST-0297711 NRTH-1723622					
	DEED BOOK 2009 PG-11968					
	FULL MARKET VALUE	156,250				

STATE OF NEW YORK
 COUNTY - St Lawrence
 TOWN - Potsdam
 SWIS - 407489

2 0 1 2 T E N T A T I V E A S S E S S M E N T R O L L
 T A X A B L E SECTION OF THE ROLL - 1

PAGE 900
 VALUATION DATE-JUL 01, 2011
 TAXABLE STATUS DATE-MAR 01, 2012

TAX MAP NUMBER SEQUENCE
 UNIFORM PERCENT OF VALUE IS 096.00
 UNIFORM PERCENT OF VALUE IS 096.00

TAX MAP PARCEL NUMBER	PROPERTY LOCATION & CLASS	ASSESSMENT	EXEMPTION CODE-----	COUNTY-----	TOWN-----	SCHOOL
CURRENT OWNERS NAME	SCHOOL DISTRICT	LAND	TAX DESCRIPTION	TAXABLE VALUE		
CURRENT OWNERS ADDRESS	PARCEL SIZE/GRID COORD	TOTAL	SPECIAL DISTRICTS			ACCOUNT NO.

52.001-3-6.1	1333 Sh 345			52.001-3-6.1		*****
Hale Leslie C	270 Mfg housing		Basic Star 41854	0	0	1-244-13
1333 State Highway 345	Madrid-Waddingt 405601	16,700	COUNTY TAXABLE VALUE		26,900	26,900
Potsdam, NY 13676	X	26,900	TOWN TAXABLE VALUE		26,900	
	X		SCHOOL TAXABLE VALUE		0	
	X		AG002 Ag Dist #2		.00 MT	
	ACRES 2.17		FD034 Potsdam Fire Prot		26,900 TO M	
	EAST-0298923 NRTH-1724184					
	DEED BOOK 1101 PG-834					
	FULL MARKET VALUE	28,021				

52.001-3-6.2	Sh 345			52.001-3-6.2		*****
Hale Leslie C	322 Rural vac>10		COUNTY TAXABLE VALUE		19,600	
1333 State Highway 345	Madrid-Waddingt 405601	19,600	TOWN TAXABLE VALUE		19,600	
Potsdam, NY 13676	Ref 1105/685	19,600	SCHOOL TAXABLE VALUE		19,600	
	ACRES 25.76		AG002 Ag Dist #2		.00 MT	
	EAST-0298144 NRTH-1723232		FD034 Potsdam Fire Prot		19,600 TO M	
	DEED BOOK 1097 PG-397					
	FULL MARKET VALUE	20,417				

52.001-3-7	1277 Sh 345	60 PCT OF VALUE USED FOR EXEMPTION PURPOSES		52.001-3-7		*****
Siedlecki Susan	472 Kennel / vet		Aged - Tow 41803	0	0	15,750
1277 State Highway 345	Madrid-Waddingt 405601	39,800	Enhanced S 41834	0	0	45,000
Potsdam, NY 13676	Re: Rainbow Kennels	75,000	COUNTY TAXABLE VALUE		75,000	
	Re: agrmt2001/13865		TOWN TAXABLE VALUE		59,250	
	X		SCHOOL TAXABLE VALUE		30,000	
	ACRES 48.60		AG002 Ag Dist #2		.00 MT	
	EAST-0299118 NRTH-1722865		FD034 Potsdam Fire Prot		75,000 TO M	
	DEED BOOK 1113 PG-669					
	FULL MARKET VALUE	78,125				

52.001-3-9	619 Baker Rd			52.001-3-9		*****
Heberling Susan	240 Rural res		Basic Star 41854	0	0	1-163- 6
Bliss Lamar A	Madrid-Waddingt 405601	21,800	COUNTY TAXABLE VALUE		90,000	28,800
619 Baker Rd	X	90,000	TOWN TAXABLE VALUE		90,000	
Potsdam, NY 13676	X		SCHOOL TAXABLE VALUE		61,200	
	X		AG002 Ag Dist #2		.00 MT	
	ACRES 18.20		FD034 Potsdam Fire Prot		90,000 TO M	
	EAST-0299616 NRTH-1722238					
	DEED BOOK 2009 PG-20801					
	FULL MARKET VALUE	93,750				

STATE OF NEW YORK
 COUNTY - St Lawrence
 TOWN - Potsdam
 SWIS - 407489

2 0 1 2 T E N T A T I V E A S S E S S M E N T R O L L
 T A X A B L E SECTION OF THE ROLL - 1

PAGE 901
 VALUATION DATE-JUL 01, 2011
 TAXABLE STATUS DATE-MAR 01, 2012

TAX MAP NUMBER SEQUENCE
 UNIFORM PERCENT OF VALUE IS 096.00
 UNIFORM PERCENT OF VALUE IS 096.00

TAX MAP PARCEL NUMBER	PROPERTY LOCATION & CLASS	ASSESSMENT	EXEMPTION CODE-----	COUNTY-----	TOWN-----	SCHOOL
CURRENT OWNERS NAME	SCHOOL DISTRICT	LAND	TAX DESCRIPTION	TAXABLE VALUE		
CURRENT OWNERS ADDRESS	PARCEL SIZE/GRID COORD	TOTAL	SPECIAL DISTRICTS			ACCOUNT NO.

52.001-3-10	571 Baker Rd 240 Rural res Madrid-Waddingt 405601	29,500	Basic Star 41854	0	0	1-180- 6 28,800
Narrow Robert	2001sp10000	90,000	COUNTY TAXABLE VALUE		90,000	
Narrow Deloras	86sp7000		TOWN TAXABLE VALUE		90,000	
571 Baker Rd	X		SCHOOL TAXABLE VALUE		61,200	
Potsdam, NY 13676	ACRES 40.60		AG002 Ag Dist #2		.00 MT	
	EAST-0298122 NRTH-1721978		FD034 Potsdam Fire Prot		90,000 TO M	
	DEED BOOK 2001 PG-7649					
	FULL MARKET VALUE	93,750				

52.001-3-11	565 Baker Rd 270 Mfg housing Madrid-Waddingt 405601	16,500	COUNTY TAXABLE VALUE		42,000	1-240- 2
Merrick Evelyn-Estate	X	42,000	TOWN TAXABLE VALUE		42,000	
565 Baker Rd	X		SCHOOL TAXABLE VALUE		42,000	
Potsdam, NY 13676	ACRES 1.80		AG002 Ag Dist #2		.00 MT	
	EAST-0298317 NRTH-1721070		FD034 Potsdam Fire Prot		42,000 TO M	
	DEED BOOK 870 PG-00318					
	FULL MARKET VALUE	43,750				

52.001-3-12.2	Blanchard Rd 105 Vac farmland Madrid-Waddingt 405601	23,800	Ag Distric 41720	0	11,399	11,399 11,399
Greenwood Acres LLC	x	23,800	COUNTY TAXABLE VALUE		12,401	
1087 State Highway 310	x		TOWN TAXABLE VALUE		12,401	
Canton, NY 13617	x		SCHOOL TAXABLE VALUE		12,401	
	ACRES 30.00		AG002 Ag Dist #2		.00 MT	
MAY BE SUBJECT TO PAYMENT	EAST-0298966 NRTH-1720508		FD034 Potsdam Fire Prot		12,401 TO M	
UNDER AGDIST LAW TIL 2016	DEED BOOK 2007 PG-1691		11,399 EX			
	FULL MARKET VALUE	24,792				

52.001-3-13.1	497 Blanchard Rd 210 1 Family Res Madrid-Waddingt 405601	14,900	Basic Star 41854	0	0	1-206-11 28,800
Nelson Sonja	X	55,000	COUNTY TAXABLE VALUE		55,000	
Mathews Paul	85ts1500		TOWN TAXABLE VALUE		55,000	
497 Blanchard Rd	ACRES 1.90		SCHOOL TAXABLE VALUE		26,200	
Potsdam, NY 13676	EAST-0298215 NRTH-1720463		AG002 Ag Dist #2		.00 MT	
	DEED BOOK 1063 PG-573		FD034 Potsdam Fire Prot		55,000 TO M	
	FULL MARKET VALUE	57,292				

STATE OF NEW YORK
 COUNTY - St Lawrence
 TOWN - Potsdam
 SWIS - 407489

2 0 1 2 T E N T A T I V E A S S E S S M E N T R O L L
 T A X A B L E SECTION OF THE ROLL - 1
 TAX MAP NUMBER SEQUENCE
 UNIFORM PERCENT OF VALUE IS 096.00
 UNIFORM PERCENT OF VALUE IS 096.00

PAGE 902
 VALUATION DATE-JUL 01, 2011
 TAXABLE STATUS DATE-MAR 01, 2012

TAX MAP PARCEL NUMBER	PROPERTY LOCATION & CLASS	ASSESSMENT	EXEMPTION CODE-----	COUNTY-----	TOWN-----	SCHOOL
CURRENT OWNERS NAME	SCHOOL DISTRICT	LAND	TAX DESCRIPTION	TAXABLE VALUE		
CURRENT OWNERS ADDRESS	PARCEL SIZE/GRID COORD	TOTAL	SPECIAL DISTRICTS			ACCOUNT NO.

52.001-3-14.2	510 Baker Rd 210 1 Family Res Madrid-Waddingt 405601	16,600	Basic Star 41854	0	0	28,800
Hill Wayne	X	81,000	COUNTY TAXABLE VALUE		81,000	
Hill Joann	X		TOWN TAXABLE VALUE		81,000	
510 Baker Rd	86sp500vac		SCHOOL TAXABLE VALUE		52,200	
Potsdam, NY 13676	X		AG002 Ag Dist #2		.00 MT	
	ACRES 1.87		FD034 Potsdam Fire Prot		81,000 TO M	
	EAST-0297559 NRTH-1720032					
	DEED BOOK 1000 PG-00670					
	FULL MARKET VALUE	84,375				

52.001-3-14.3	520 Baker Rd 210 1 Family Res Madrid-Waddingt 405601	16,600	Basic Star 41854	0	0	28,800
Collins Mindy	X	142,600	COUNTY TAXABLE VALUE		142,600	
520 Baker Rd	X		TOWN TAXABLE VALUE		142,600	
Potsdam, NY 13676	88sp3000vac		SCHOOL TAXABLE VALUE		113,800	
	X		AG002 Ag Dist #2		.00 MT	
	ACRES 1.87		FD034 Potsdam Fire Prot		142,600 TO M	
	EAST-0297662 NRTH-1720181					
	DEED BOOK 2002 PG-1735					
	FULL MARKET VALUE	148,542				

52.001-3-14.112	544 Baker Rd 314 Rural vac<10 Madrid-Waddingt 405601	2,200	COUNTY TAXABLE VALUE		2,200	
Mathews Paul II	X	2,200	TOWN TAXABLE VALUE		2,200	
Nelson Sonja	X		SCHOOL TAXABLE VALUE		2,200	
497 Blanchard Rd	89sp3500vac		AG002 Ag Dist #2		.00 MT	
Potsdam, NY 13676	X		FD034 Potsdam Fire Prot		2,200 TO M	
	ACRES 1.70					
	EAST-0298046 NRTH-1720541					
	DEED BOOK 1110 PG-216					
	FULL MARKET VALUE	2,292				

52.001-3-15.1	545 Baker Rd 210 1 Family Res Madrid-Waddingt 405601	16,500	Vet - Wart 41121	0	6,375	1-206-10. 2
Weaver Alice	X	42,500	Aged - Cou 41802	0	10,838	0
545 Baker Rd	X		Aged - Tow 41803	0	0	18,063
Potsdam, NY 13676	X		Enhanced S 41834	0	0	0
	X		COUNTY TAXABLE VALUE		25,287	42,500
	ACRES 1.70		TOWN TAXABLE VALUE		18,062	
	EAST-0297976 NRTH-1720896		SCHOOL TAXABLE VALUE		0	
	DEED BOOK 930 PG-00255		AG002 Ag Dist #2		.00 MT	
	FULL MARKET VALUE	44,271	FD034 Potsdam Fire Prot		42,500 TO M	

STATE OF NEW YORK
 COUNTY - St Lawrence
 TOWN - Potsdam
 SWIS - 407489

2 0 1 2 T E N T A T I V E A S S E S S M E N T R O L L
 T A X A B L E SECTION OF THE ROLL - 1

PAGE 903
 VALUATION DATE-JUL 01, 2011
 TAXABLE STATUS DATE-MAR 01, 2012

TAX MAP NUMBER SEQUENCE
 UNIFORM PERCENT OF VALUE IS 096.00
 UNIFORM PERCENT OF VALUE IS 096.00

TAX MAP PARCEL NUMBER	PROPERTY LOCATION & CLASS	ASSESSMENT	EXEMPTION CODE-----	COUNTY-----	TOWN-----	SCHOOL
CURRENT OWNERS NAME	SCHOOL DISTRICT	LAND	TAX DESCRIPTION	TAXABLE VALUE		
CURRENT OWNERS ADDRESS	PARCEL SIZE/GRID COORD	TOTAL	SPECIAL DISTRICTS			ACCOUNT NO.

52.001-3-15.2	Baker Rd 323 Vacant rural		COUNTY TAXABLE VALUE	20,400		
Fifield Charles H	Madrid-Waddingt 405601	20,400	TOWN TAXABLE VALUE	20,400		
Fifield Randy L	x	20,400	SCHOOL TAXABLE VALUE	20,400		
PO Box 214	x		AG002 Ag Dist #2	.00 MT		
Rensselaer Falls, NY 13680	x		FD034 Potsdam Fire Prot	20,400 TO M		
	ACRES 41.10					
	EAST-0297213 NRTH-1721395					
	DEED BOOK 2007 PG-14597					
	FULL MARKET VALUE	21,250				

52.001-3-16	Baker Rd 323 Vacant rural		COUNTY TAXABLE VALUE	5,000		1-191-11
Day Barbara	Madrid-Waddingt 405601	5,000	TOWN TAXABLE VALUE	5,000		
49 School St	X	5,000	SCHOOL TAXABLE VALUE	5,000		
Madrid, NY 13660	X		AG002 Ag Dist #2	.00 MT		
	X		FD034 Potsdam Fire Prot	5,000 TO M		
	ACRES 28.29					
	EAST-0296390 NRTH-1722562					
	DEED BOOK 1999 PG-8849					
	FULL MARKET VALUE	5,208				

52.001-3-17	Baker Rd 323 Vacant rural		COUNTY TAXABLE VALUE	2,100		1-293-10
Connor James D	Madrid-Waddingt 405601	2,100	TOWN TAXABLE VALUE	2,100		
PO Box 236	X	2,100	SCHOOL TAXABLE VALUE	2,100		
Madrid, NY 13660-0236	X		AG002 Ag Dist #2	.00 MT		
	0484sp800		FD034 Potsdam Fire Prot	2,100 TO M		
	ACRES 10.30					
	EAST-0295697 NRTH-1721719					
	DEED BOOK 1998 PG-14587					
	FULL MARKET VALUE	2,188				

52.001-3-18	394,402 Hughes Rd 240 Rural res		Basic Star 41854	0		1-188-13
Connor James	Madrid-Waddingt 405601	59,700	COUNTY TAXABLE VALUE	95,000	0	28,800
Connor Doris (Estate)	Curtis Connor-LU	95,000	TOWN TAXABLE VALUE	95,000		
PO Box 236	X		SCHOOL TAXABLE VALUE	66,200		
Madrid, NY 13660	X		AG002 Ag Dist #2	.00 MT		
	ACRES 101.80		FD034 Potsdam Fire Prot	95,000 TO M		
	EAST-0295199 NRTH-1722995					
	DEED BOOK 945 PG-00610					
	FULL MARKET VALUE	98,958				

STATE OF NEW YORK
 COUNTY - St Lawrence
 TOWN - Potsdam
 SWIS - 407489

2 0 1 2 T E N T A T I V E A S S E S S M E N T R O L L
 T A X A B L E SECTION OF THE ROLL - 1
 TAX MAP NUMBER SEQUENCE
 UNIFORM PERCENT OF VALUE IS 096.00
 UNIFORM PERCENT OF VALUE IS 096.00

PAGE 904
 VALUATION DATE-JUL 01, 2011
 TAXABLE STATUS DATE-MAR 01, 2012

TAX MAP PARCEL NUMBER	PROPERTY LOCATION & CLASS	ASSESSMENT	EXEMPTION CODE-----	COUNTY-----	TOWN-----	SCHOOL
CURRENT OWNERS NAME	SCHOOL DISTRICT	LAND	TAX DESCRIPTION	TAXABLE VALUE		
CURRENT OWNERS ADDRESS	PARCEL SIZE/GRID COORD	TOTAL	SPECIAL DISTRICTS			ACCOUNT NO.

52.001-3-20	523 Baker Rd 210 1 Family Res		Basic Star 41854	0	0	1-206-17 28,800
Lawrence Gary	Madrid-Waddingt 405601	17,000	COUNTY TAXABLE VALUE		53,500	
Lawrence Trudy	91sp2000	53,500	TOWN TAXABLE VALUE		53,500	
523 Baker Rd	99sp18000		SCHOOL TAXABLE VALUE		24,700	
Potsdam, NY 13676	X		AG002 Ag Dist #2		.00 MT	
	ACRES 2.90		FD034 Potsdam Fire Prot		53,500 TO M	
	EAST-0297429 NRTH-1720422					
	DEED BOOK 1999 PG-22594					
	FULL MARKET VALUE	55,729				

52.001-3-21.21	Baker Rd 320 Rural vacant		COUNTY TAXABLE VALUE		3,700	
Nelson Sonja	Madrid-Waddingt 405601	3,200	TOWN TAXABLE VALUE		3,700	
Mathews Paul	97sp2000	3,700	SCHOOL TAXABLE VALUE		3,700	
497 Blanchard Rd	ACRES 2.00		AG002 Ag Dist #2		.00 MT	
Potsdam, NY 13676	EAST-0297864 NRTH-1720283		FD034 Potsdam Fire Prot		3,700 TO M	
	DEED BOOK 1999 PG-6085					
	FULL MARKET VALUE	3,854				

52.001-3-22	1270 Sh 345 210 1 Family Res		Basic Star 41854	0	0	1-215-13 28,800
Hawkins Michael	Madrid-Waddingt 405601	12,400	COUNTY TAXABLE VALUE		60,000	
Hawkins Tammy	X	60,000	TOWN TAXABLE VALUE		60,000	
1270 State Highway 345	X		SCHOOL TAXABLE VALUE		31,200	
Potsdam, NY 13676	88sp27000		AG002 Ag Dist #2		.00 MT	
	FRNT 135.00 DPTH 155.00		FD034 Potsdam Fire Prot		60,000 TO M	
	EAST-0300206 NRTH-1723168					
	DEED BOOK 1021 PG-00453					
	FULL MARKET VALUE	62,500				

52.001-3-23	1263 Sh 345 210 1 Family Res		Basic Star 41854	0	0	1-193- 6 29,400
Robinson Terry	Madrid-Waddingt 405601	16,200	Dis & Lim 41933	0	0	2,825 0
Robinson Shelley	Re:agrmt2001/13865	56,500	COUNTY TAXABLE VALUE		56,500	
1263 State Highway 345	ACRES 1.00		TOWN TAXABLE VALUE		53,675	
Potsdam, NY 13676	EAST-0300111 NRTH-1722907		SCHOOL TAXABLE VALUE		27,100	
	DEED BOOK 2001 PG-15518		AG002 Ag Dist #2		.00 MT	
	FULL MARKET VALUE	58,854	FD034 Potsdam Fire Prot		56,500 TO M	

STATE OF NEW YORK
 COUNTY - St Lawrence
 TOWN - Potsdam
 SWIS - 407489

2 0 1 2 T E N T A T I V E A S S E S S M E N T R O L L
 T A X A B L E SECTION OF THE ROLL - 1

PAGE 905
 VALUATION DATE-JUL 01, 2011
 TAXABLE STATUS DATE-MAR 01, 2012

TAX MAP NUMBER SEQUENCE
 UNIFORM PERCENT OF VALUE IS 096.00
 UNIFORM PERCENT OF VALUE IS 096.00

TAX MAP PARCEL NUMBER	PROPERTY LOCATION & CLASS	ASSESSMENT	EXEMPTION CODE-----	COUNTY-----	TOWN-----	SCHOOL
CURRENT OWNERS NAME	SCHOOL DISTRICT	LAND	TAX DESCRIPTION	TAXABLE VALUE		
CURRENT OWNERS ADDRESS	PARCEL SIZE/GRID COORD	TOTAL	SPECIAL DISTRICTS	ACCOUNT NO.		

52.001-4-1	247 Buffham Rd			52.001-4-1	*****	*****
Pickering Harold III	240 Rural res		Basic Star 41854	0	0	0 28,800
Pickering Amanda	Madrid-Waddingt 405601	19,800	COUNTY TAXABLE VALUE		140,000	
247 Buffham Rd	91sp78000	140,000	TOWN TAXABLE VALUE		140,000	
Madrid, NY 13660	95sp72700		SCHOOL TAXABLE VALUE		111,200	
	X		AG002 Ag Dist #2		.00 MT	
	ACRES 10.00 BANK8888830		FD034 Potsdam Fire Prot		140,000 TO M	
	EAST-0292969 NRTH-1721027					
	DEED BOOK 1090 PG-3					
	FULL MARKET VALUE	145,833				

52.001-4-2.11	220 Buffham Rd	54 PCT OF VALUE USED FOR EXEMPTION PURPOSES		52.001-4-2.11	*****	*****
Pryce Francis	240 Rural res		Vet - Wart 41121	0	6,480	6,480 0
Pryce Barbara	Madrid-Waddingt 405601	47,900	Enhanced S 41834	0	0	0 59,710
220 Buffham Rd	X	80,000	COUNTY TAXABLE VALUE		73,520	
Madrid, NY 13660	X		TOWN TAXABLE VALUE		73,520	
	X		SCHOOL TAXABLE VALUE		20,290	
	ACRES 89.70		AG002 Ag Dist #2		.00 MT	
	EAST-0292276 NRTH-1721200		FD034 Potsdam Fire Prot		80,000 TO M	
	DEED BOOK 855 PG-572					
	FULL MARKET VALUE	83,333				

52.001-4-2.12	226 Buffham Rd			52.001-4-2.12	*****	*****
Pryce Steven F	210 1 Family Res		Basic Star 41854	0	0	0 28,800
Pryce Lorrie	Madrid-Waddingt 405601	16,400	COUNTY TAXABLE VALUE		66,000	
PO Box 52	X	66,000	TOWN TAXABLE VALUE		66,000	
Madrid, NY 13660	X		SCHOOL TAXABLE VALUE		37,200	
	X		AG002 Ag Dist #2		.00 MT	
	ACRES 1.40		FD034 Potsdam Fire Prot		66,000 TO M	
	EAST-0293272 NRTH-1720660					
	DEED BOOK 2000 PG-17825					
	FULL MARKET VALUE	68,750				

52.001-4-3	205 Buffham Rd			52.001-4-3	*****	*****
Petrie Daniel Jr	240 Rural res		Vet - Wart 41121	0	11,520	11,520 0
Petrie Christopher-Lu	Madrid-Waddingt 405601	22,200	Basic Star 41854	0	0	0 28,800
PO Box 321	X	143,300	COUNTY TAXABLE VALUE		131,780	
Madrid, NY 13660	X		TOWN TAXABLE VALUE		131,780	
	X		SCHOOL TAXABLE VALUE		114,500	
	ACRES 20.00		AG002 Ag Dist #2		.00 MT	
	EAST-0291951 NRTH-1720422		FD034 Potsdam Fire Prot		143,300 TO M	
	DEED BOOK 1998 PG-970					
	FULL MARKET VALUE	149,271				

STATE OF NEW YORK
 COUNTY - St Lawrence
 TOWN - Potsdam
 SWIS - 407489

2 0 1 2 T E N T A T I V E A S S E S S M E N T R O L L
 T A X A B L E SECTION OF THE ROLL - 1

PAGE 906
 VALUATION DATE-JUL 01, 2011
 TAXABLE STATUS DATE-MAR 01, 2012

TAX MAP NUMBER SEQUENCE
 UNIFORM PERCENT OF VALUE IS 096.00
 UNIFORM PERCENT OF VALUE IS 096.00

TAX MAP PARCEL NUMBER	PROPERTY LOCATION & CLASS	ASSESSMENT	EXEMPTION CODE-----	COUNTY-----	TOWN-----	SCHOOL
CURRENT OWNERS NAME	SCHOOL DISTRICT	LAND	TAX DESCRIPTION	TAXABLE VALUE		
CURRENT OWNERS ADDRESS	PARCEL SIZE/GRID COORD	TOTAL	SPECIAL DISTRICTS	ACCOUNT NO.		
***** 52.001-4-5 *****						
52.001-4-5	Buffham Rd		COUNTY TAXABLE VALUE	11,400		
Cordwell Wayne	322 Rural vac>10		TOWN TAXABLE VALUE	11,400		
Cordwell Mary	Madrid-Waddingt 405601	11,400	SCHOOL TAXABLE VALUE	11,400		
43 Coon Rd	92sp5500	11,400	AG002 Ag Dist #2	.00 MT		
Canton, NY 13617	X		FD034 Potsdam Fire Prot	11,400 TO M		
	X					
	ACRES 11.40					
	EAST-0293142 NRTH-1721978					
	DEED BOOK 1118 PG-492					
	FULL MARKET VALUE	11,875				

STATE OF NEW YORK
 COUNTY - St Lawrence
 TOWN - Potsdam
 SWIS - 407489

2 0 1 2 T E N T A T I V E A S S E S S M E N T R O L L
 T A X A B L E SECTION OF THE ROLL - 1
 M A P S E C T I O N - 052
 S U B - S E C T I O N - 001
 UNIFORM PERCENT OF VALUE IS 096.00

PAGE 907
 VALUATION DATE-JUL 01, 2011
 TAXABLE STATUS DATE-MAR 01, 2012
 RPS150/V04/L015
 CURRENT DATE 4/25/2012

*** S P E C I A L D I S T R I C T S U M M A R Y ***

CODE	DISTRICT NAME	TOTAL PARCELS	EXTENSION TYPE	EXTENSION VALUE	AD VALOREM VALUE	EXEMPT AMOUNT	TAXABLE VALUE
AG002	Ag Dist #2	33	MOVTAX				
FD034	Potsdam Fire P	33	TOTAL M		1997,000	11,399	1985,601

*** S C H O O L D I S T R I C T S U M M A R Y ***

CODE	DISTRICT NAME	TOTAL PARCELS	ASSESSED LAND	ASSESSED TOTAL	EXEMPT AMOUNT	TOTAL TAXABLE	STAR AMOUNT	STAR TAXABLE
405601	Madrid-Waddington	33	649,500	1997,000	11,399	1985,601	724,420	1261,181
	S U B - T O T A L	33	649,500	1997,000	11,399	1985,601	724,420	1261,181
	T O T A L	33	649,500	1997,000	11,399	1985,601	724,420	1261,181

*** S Y S T E M C O D E S S U M M A R Y ***

NO SYSTEM EXEMPTIONS AT THIS LEVEL

*** E X E M P T I O N S U M M A R Y ***

CODE	DESCRIPTION	TOTAL PARCELS	COUNTY	TOWN	SCHOOL
41121	Vet - Wart	4	33,075	33,075	
41720	Ag Distric	2	11,399	11,399	11,399
41802	Aged - Cou	1	10,838		
41803	Aged - Tow	3		43,673	
41834	Enhanced S	5			264,920
41854	Basic Star	16			459,500
41933	Dis & Lim	1		2,825	
	T O T A L	32	55,312	90,972	735,819

STATE OF NEW YORK
COUNTY - St Lawrence
TOWN - Potsdam
SWIS - 407489

2 0 1 2 T E N T A T I V E A S S E S S M E N T R O L L
T A X A B L E SECTION OF THE ROLL - 1
M A P S E C T I O N - 052
S U B - S E C T I O N - 001
UNIFORM PERCENT OF VALUE IS 096.00

PAGE 908
VALUATION DATE-JUL 01, 2011
TAXABLE STATUS DATE-MAR 01, 2012
RPS150/V04/L015
CURRENT DATE 4/25/2012

*** G R A N D T O T A L S ***

ROLL SEC	DESCRIPTION	TOTAL PARCELS	ASSESSED LAND	ASSESSED TOTAL	TAXABLE COUNTY	TAXABLE TOWN	TAXABLE SCHOOL	STAR TAXABLE
1	TAXABLE	33	649,500	1997,000	1941,688	1906,028	1985,601	1261,181

STATE OF NEW YORK
 COUNTY - St Lawrence
 TOWN - Potsdam
 SWIS - 407489

2 0 1 2 T E N T A T I V E A S S E S S M E N T R O L L
 T A X A B L E SECTION OF THE ROLL - 1

PAGE 909
 VALUATION DATE-JUL 01, 2011
 TAXABLE STATUS DATE-MAR 01, 2012

TAX MAP NUMBER SEQUENCE
 UNIFORM PERCENT OF VALUE IS 096.00
 UNIFORM PERCENT OF VALUE IS 096.00

TAX MAP PARCEL NUMBER	PROPERTY LOCATION & CLASS	ASSESSMENT	EXEMPTION CODE-----	COUNTY-----	TOWN-----	SCHOOL
CURRENT OWNERS NAME	SCHOOL DISTRICT	LAND	TAX DESCRIPTION	TAXABLE VALUE		
CURRENT OWNERS ADDRESS	PARCEL SIZE/GRID COORD	TOTAL	SPECIAL DISTRICTS	ACCOUNT NO.		

52.002-1-1.2	Ireland Rd 910 Priv forest		COUNTY TAXABLE VALUE	52.002-1-1.2	*****	
Doyle Timothy P	Madrid-Waddingt 405601	14,200	TOWN TAXABLE VALUE			
11 Backwoods Rd	99sp5000<	20,000	SCHOOL TAXABLE VALUE			
Colton, NY 13625	X		FD034 Potsdam Fire Prot			20,000 TO M
	X					
	ACRES 47.20					
	EAST-0303475 NRTH-1725784					
	DEED BOOK 2010 PG-12508					
	FULL MARKET VALUE	20,833				

52.002-1-1.111	18 Ireland Rd 270 Mfg housing		COUNTY TAXABLE VALUE	52.002-1-1.111	*****	1-252- 4
Harvey Margaret	Madrid-Waddingt 405601	36,100	TOWN TAXABLE VALUE			
675 Ruddy Rd	X	62,100	SCHOOL TAXABLE VALUE			
Chase Mills, NY 13621	X		AG002 Ag Dist #2			.00 MT
	ACRES 54.30		FD034 Potsdam Fire Prot			62,100 TO M
	EAST-0302349 NRTH-1727211					
	DEED BOOK 1074 PG-759					
	FULL MARKET VALUE	64,688				

52.002-1-2	Ireland Rd 323 Vacant rural		COUNTY TAXABLE VALUE	52.002-1-2	*****	1-167-13
Bush Brian	Madrid-Waddingt 405601	6,200	TOWN TAXABLE VALUE			
Bush Tina	X	6,200	SCHOOL TAXABLE VALUE			
2881 County Route 14	X		AG002 Ag Dist #2			.00 MT
Canton, NY 13617	X		FD034 Potsdam Fire Prot			6,200 TO M
	ACRES 20.80					
	EAST-0304947 NRTH-1725114					
	DEED BOOK 2003 PG-9216					
	FULL MARKET VALUE	6,458				

52.002-1-3	Ireland Rd 323 Vacant rural		COUNTY TAXABLE VALUE	52.002-1-3	*****	1-167-15
Bush Brian	Madrid-Waddingt 405601	11,900	TOWN TAXABLE VALUE			
Bush Tina	X	11,900	SCHOOL TAXABLE VALUE			
2881 County Route 14	X		AG002 Ag Dist #2			.00 MT
Canton, NY 13617	X		FD034 Potsdam Fire Prot			11,900 TO M
	ACRES 58.90					
	EAST-0304276 NRTH-1724205					
	DEED BOOK 2003 PG-9216					
	FULL MARKET VALUE	12,396				

STATE OF NEW YORK
 COUNTY - St Lawrence
 TOWN - Potsdam
 SWIS - 407489

2 0 1 2 T E N T A T I V E A S S E S S M E N T R O L L
 T A X A B L E SECTION OF THE ROLL - 1

PAGE 910
 VALUATION DATE-JUL 01, 2011
 TAXABLE STATUS DATE-MAR 01, 2012

TAX MAP NUMBER SEQUENCE
 UNIFORM PERCENT OF VALUE IS 096.00
 UNIFORM PERCENT OF VALUE IS 096.00

TAX MAP PARCEL NUMBER	PROPERTY LOCATION & CLASS	ASSESSMENT	EXEMPTION CODE-----	COUNTY-----	TOWN-----	SCHOOL
CURRENT OWNERS NAME	SCHOOL DISTRICT	LAND	TAX DESCRIPTION	TAXABLE VALUE		
CURRENT OWNERS ADDRESS	PARCEL SIZE/GRID COORD	TOTAL	SPECIAL DISTRICTS			ACCOUNT NO.

52.002-1-4.1	140 Crosbie Rd 240 Rural res		Enhanced S 41834	0	0	1-285-5.1
Waterson Lucille	Madrid-Waddingt 405601	37,500	COUNTY TAXABLE VALUE		91,000	59,710
PO Box 308	X	91,000	TOWN TAXABLE VALUE		91,000	
Madrid, NY 13660	X		SCHOOL TAXABLE VALUE		31,290	
	X		AG002 Ag Dist #2		.00 MT	
	ACRES 87.80		FD034 Potsdam Fire Prot		91,000 TO M	
	EAST-0306463 NRTH-1721546					
	DEED BOOK 1064 PG-87					
	FULL MARKET VALUE	94,792				

52.002-1-4.2	2467 Cr 35 240 Rural res		Basic Star 41854	0	0	1-285-5.2
Zoanetti Anthony	Norwood-Norfolk 406201	22,500	COUNTY TAXABLE VALUE		126,400	28,800
Zoanetti Jennifer A	97sp79500	126,400	TOWN TAXABLE VALUE		126,400	
2467 County Route 35	2008spl26000		SCHOOL TAXABLE VALUE		97,600	
Potsdam, NY 13676	X		AG002 Ag Dist #2		.00 MT	
	ACRES 21.20 BANK8888870		FD034 Potsdam Fire Prot		126,400 TO M	
	EAST-0308238 NRTH-1720573		NL001 Norwood Library		126,400 TO	
	DEED BOOK 2008 PG-8828					
	FULL MARKET VALUE	131,667				

52.002-1-5	Crosbie Rd 323 Vacant rural		COUNTY TAXABLE VALUE		3,800	1-190-14
Cuthbert William G	Madrid-Waddingt 405601	3,800	TOWN TAXABLE VALUE		3,800	
171 Dailey Ridge Rd	X	3,800	SCHOOL TAXABLE VALUE		3,800	
Madrid, NY 13660-3217	X		AG002 Ag Dist #2		.00 MT	
	X		FD034 Potsdam Fire Prot		3,800 TO M	
	ACRES 10.00					
	EAST-0305489 NRTH-1720508					
	DEED BOOK 2004 PG-17727					
	FULL MARKET VALUE	3,958				

52.002-1-8	1136 Sh 345 910 Priv forest		COUNTY TAXABLE VALUE		25,000	1-197-12
Auclair Donald	Madrid-Waddingt 405601	19,900	TOWN TAXABLE VALUE		25,000	
Auclair Zach & Paul	01sp7500	25,000	SCHOOL TAXABLE VALUE		25,000	
23 River Rd	X		AG002 Ag Dist #2		.00 MT	
Tupper Lake, NY 12986	X		FD034 Potsdam Fire Prot		25,000 TO M	
	ACRES 44.00					
	EAST-0303757 NRTH-1721460					
	DEED BOOK 2002 PG-13344					
	FULL MARKET VALUE	26,042				

STATE OF NEW YORK
 COUNTY - St Lawrence
 TOWN - Potsdam
 SWIS - 407489

2 0 1 2 T E N T A T I V E A S S E S S M E N T R O L L
 T A X A B L E SECTION OF THE ROLL - 1

PAGE 911
 VALUATION DATE-JUL 01, 2011
 TAXABLE STATUS DATE-MAR 01, 2012

TAX MAP NUMBER SEQUENCE
 UNIFORM PERCENT OF VALUE IS 096.00
 UNIFORM PERCENT OF VALUE IS 096.00

TAX MAP PARCEL NUMBER	PROPERTY LOCATION & CLASS	ASSESSMENT	EXEMPTION CODE-----	COUNTY-----	TOWN-----	SCHOOL
CURRENT OWNERS NAME	SCHOOL DISTRICT	LAND	TAX DESCRIPTION	TAXABLE VALUE		
CURRENT OWNERS ADDRESS	PARCEL SIZE/GRID COORD	TOTAL	SPECIAL DISTRICTS			ACCOUNT NO.

52.002-1-9	1145 Sh 345			52.002-1-9		*****
Taillon Clark	433 Auto body		COUNTY TAXABLE VALUE	125,000		1-163- 7
Taillon Gail	Madrid-Waddingt 405601	30,000	TOWN TAXABLE VALUE	125,000		
1165 County Route 34	Re: Taillon Auto Sales W/	125,000	SCHOOL TAXABLE VALUE	125,000		
Potsdam, NY 13676	Garage Service Area		AG002 Ag Dist #2	.00 MT		
	X		FD034 Potsdam Fire Prot	125,000 TO M		
	ACRES 27.50					
	EAST-0301613 NRTH-1720184					
	DEED BOOK 1078 PG-910					
	FULL MARKET VALUE	130,208				

52.002-1-11.11	1163 Sh 345			52.002-1-11.11		*****
Taillon Clark	240 Rural res		COUNTY TAXABLE VALUE	75,400		1-163- 8. 2
Taillon Gail	Madrid-Waddingt 405601	26,300	TOWN TAXABLE VALUE	75,400		
1165 County Route 34	X	75,400	SCHOOL TAXABLE VALUE	75,400		
Potsdam, NY 13676	X		AG002 Ag Dist #2	.00 MT		
	X		FD034 Potsdam Fire Prot	75,400 TO M		
	ACRES 38.10					
	EAST-0300790 NRTH-1720595					
	DEED BOOK 1078 PG-910					
	FULL MARKET VALUE	78,542				

52.002-1-11.12	1165 Sh 345			52.002-1-11.12		*****
Labaff Michelle	210 1 Family Res		Basic Star 41854	0	0	28,800
1165 State Highway 345	Madrid-Waddingt 405601	16,400	COUNTY TAXABLE VALUE	95,100		
Potsdam, NY 13676	x	95,100	TOWN TAXABLE VALUE	95,100		
	x		SCHOOL TAXABLE VALUE	66,300		
	x		AG002 Ag Dist #2	.00 MT		
	ACRES 1.50		FD034 Potsdam Fire Prot	95,100 TO M		
	EAST-0301655 NRTH-1721102					
	DEED BOOK 2001 PG-14816					
	FULL MARKET VALUE	99,063				

52.002-1-12	1164 Sh 345			52.002-1-12		*****
Buffham Robert J	260 Seasonal res		Basic Star 41854	0	0	1-183-10
1164 State Highway 345	Madrid-Waddingt 405601	24,200	COUNTY TAXABLE VALUE	30,100		28,800
Potsdam, NY 13676	2002sp17000	30,100	TOWN TAXABLE VALUE	30,100		
	X		SCHOOL TAXABLE VALUE	1,300		
	85sp15000		AG002 Ag Dist #2	.00 MT		
	ACRES 67.00		FD034 Potsdam Fire Prot	30,100 TO M		
	EAST-0303323 NRTH-1722022					
	DEED BOOK 2002 PG-13088					
	FULL MARKET VALUE	31,354				

STATE OF NEW YORK
 COUNTY - St Lawrence
 TOWN - Potsdam
 SWIS - 407489

2 0 1 2 T E N T A T I V E A S S E S S M E N T R O L L
 T A X A B L E SECTION OF THE ROLL - 1

PAGE 912
 VALUATION DATE-JUL 01, 2011
 TAXABLE STATUS DATE-MAR 01, 2012

TAX MAP NUMBER SEQUENCE
 UNIFORM PERCENT OF VALUE IS 096.00
 UNIFORM PERCENT OF VALUE IS 096.00

TAX MAP PARCEL NUMBER	PROPERTY LOCATION & CLASS	ASSESSMENT	EXEMPTION CODE-----	COUNTY-----	TOWN-----	SCHOOL
CURRENT OWNERS NAME	SCHOOL DISTRICT	LAND	TAX DESCRIPTION	TAXABLE VALUE		
CURRENT OWNERS ADDRESS	PARCEL SIZE/GRID COORD	TOTAL	SPECIAL DISTRICTS			ACCOUNT NO.

52.002-1-14	1170 Sh 345			52.002-1-14		*****
Sabre James Jr	270 Mfg housing		Basic Star 41854	0	0	1-256-11
Sabre Sheryl	Madrid-Waddingt 405601	16,600	COUNTY TAXABLE VALUE		40,000	28,800
1170 State Highway 345	97sp5000	40,000	TOWN TAXABLE VALUE		40,000	
Potsdam, NY 13676	X		SCHOOL TAXABLE VALUE		11,200	
	X		AG002 Ag Dist #2		.00 MT	
	ACRES 2.00 BANK8888830		FD034 Potsdam Fire Prot		40,000 TO M	
	EAST-0301808 NRTH-1721546					
	DEED BOOK 1112 PG-938					
	FULL MARKET VALUE	41,667				

52.002-1-15	1224 Sh 345			52.002-1-15		*****
Sabre Aaron	240 Rural res		Basic Star 41854	0	0	1-266- 5
Sabre Jill	Madrid-Waddingt 405601	50,000	COUNTY TAXABLE VALUE		104,600	28,800
1224 State Highway 345	2001sp51578<	104,600	TOWN TAXABLE VALUE		104,600	
Potsdam, NY 13676	X		SCHOOL TAXABLE VALUE		75,800	
	X		AG002 Ag Dist #2		.00 MT	
	ACRES 102.40 BANK8888869		FD034 Potsdam Fire Prot		104,600 TO M	
	EAST-0302479 NRTH-1722930					
	DEED BOOK 2001 PG-15872					
	FULL MARKET VALUE	108,958				

52.002-1-16	Sh 345			52.002-1-16		*****
Greenwood Acres LLC	105 Vac farmland		Ag Distric 41720	0	10,275	1-197- 8.2
1087 State Highway 310	Madrid-Waddingt 405601	32,600	COUNTY TAXABLE VALUE		22,325	10,275
Canton, NY 13617	X	32,600	TOWN TAXABLE VALUE		22,325	
	X		SCHOOL TAXABLE VALUE		22,325	
	X		AG002 Ag Dist #2		.00 MT	
MAY BE SUBJECT TO PAYMENT	ACRES 62.30		FD034 Potsdam Fire Prot		22,325 TO M	
UNDER AGDIST LAW TIL 2016	EAST-0300097 NRTH-1721460		10,275 EX			
	DEED BOOK 2007 PG-1690					
	FULL MARKET VALUE	33,958				

52.002-1-17	660 Baker Rd			52.002-1-17		*****
Ames Thomas D	210 1 Family Res		Basic Star 41854	0	0	1-197- 6.1
Ames Penny L	Madrid-Waddingt 405601	16,900	COUNTY TAXABLE VALUE		83,500	28,800
660 Baker Rd	X	83,500	TOWN TAXABLE VALUE		83,500	
Potsdam, NY 13676	88sp3500 91Sp6000		SCHOOL TAXABLE VALUE		54,700	
	X		AG002 Ag Dist #2		.00 MT	
	ACRES 2.60		FD034 Potsdam Fire Prot		83,500 TO M	
	EAST-0300509 NRTH-1722346					
	DEED BOOK 1048 PG-00515					
	FULL MARKET VALUE	86,979				

STATE OF NEW YORK
 COUNTY - St Lawrence
 TOWN - Potsdam
 SWIS - 407489

2 0 1 2 T E N T A T I V E A S S E S S M E N T R O L L
 T A X A B L E SECTION OF THE ROLL - 1

PAGE 913
 VALUATION DATE-JUL 01, 2011
 TAXABLE STATUS DATE-MAR 01, 2012

TAX MAP NUMBER SEQUENCE
 UNIFORM PERCENT OF VALUE IS 096.00
 UNIFORM PERCENT OF VALUE IS 096.00

TAX MAP PARCEL NUMBER	PROPERTY LOCATION & CLASS	ASSESSMENT	EXEMPTION CODE-----	COUNTY-----	TOWN-----	SCHOOL
CURRENT OWNERS NAME	SCHOOL DISTRICT	LAND	TAX DESCRIPTION	TAXABLE VALUE		
CURRENT OWNERS ADDRESS	PARCEL SIZE/GRID COORD	TOTAL	SPECIAL DISTRICTS			ACCOUNT NO.

52.002-1-18	1254 Sh 345			52.002-1-18		*****
Rastley Carmel	240 Rural res		Basic Star 41854	0	0	1-191- 2
1254 State Highway 345	Madrid-Waddingt 405601	29,700	COUNTY TAXABLE VALUE		88,000	28,800
Potsdam, NY 13676	99sp65000	88,000	TOWN TAXABLE VALUE		88,000	
	X		SCHOOL TAXABLE VALUE		59,200	
	X		AG002 Ag Dist #2		.00 MT	
	ACRES 53.30 BANK8888830		FD034 Potsdam Fire Prot		88,000 TO M	
	EAST-0300942 NRTH-1723319					
	DEED BOOK 1999 PG-12901					
	FULL MARKET VALUE	91,667				

52.002-1-20	Sh 345			52.002-1-20		*****
Sabre Aaron	322 Rural vac>10		COUNTY TAXABLE VALUE		16,400	1-266- 6
Sabre Jill	Madrid-Waddingt 405601	16,400	TOWN TAXABLE VALUE		16,400	
1224 State Highway 345	X	16,400	SCHOOL TAXABLE VALUE		16,400	
Potsdam, NY 13676	X		AG002 Ag Dist #2		.00 MT	
	X		FD034 Potsdam Fire Prot		16,400 TO M	
	ACRES 54.70 BANK8888869					
	EAST-0302371 NRTH-1724551					
	DEED BOOK 2001 PG-15872					
	FULL MARKET VALUE	17,083				

52.002-1-21	1298 Sh 345			52.002-1-21		*****
Smeby Bruce	240 Rural res		Enhanced S 41834	0	0	1-271- 6
Smeby Susan	Madrid-Waddingt 405601	38,600	COUNTY TAXABLE VALUE		85,900	59,710
1298 State Highway 345	X	85,900	TOWN TAXABLE VALUE		85,900	
Potsdam, NY 13676	X		SCHOOL TAXABLE VALUE		26,190	
	X		AG002 Ag Dist #2		.00 MT	
	ACRES 106.40		FD034 Potsdam Fire Prot		85,900 TO M	
	EAST-0300855 NRTH-1725027					
	DEED BOOK 1073 PG-754					
	FULL MARKET VALUE	89,479				

52.002-1-22	Crosbie Rd			52.002-1-22		*****
Perretta John V	323 Vacant rural		COUNTY TAXABLE VALUE		3,800	1-163- 9
3394 State Highway 310	Madrid-Waddingt 405601	3,800	TOWN TAXABLE VALUE		3,800	
Norfolk, NY 13667	X	3,800	SCHOOL TAXABLE VALUE		3,800	
	X		AG002 Ag Dist #2		.00 MT	
	X		FD034 Potsdam Fire Prot		3,800 TO M	
	ACRES 10.00					
	EAST-0305792 NRTH-1720703					
	DEED BOOK 947 PG-00943					
	FULL MARKET VALUE	3,958				

STATE OF NEW YORK
 COUNTY - St Lawrence
 TOWN - Potsdam
 SWIS - 407489

2 0 1 2 T E N T A T I V E A S S E S S M E N T R O L L
 T A X A B L E SECTION OF THE ROLL - 1

PAGE 914
 VALUATION DATE-JUL 01, 2011
 TAXABLE STATUS DATE-MAR 01, 2012

TAX MAP NUMBER SEQUENCE
 UNIFORM PERCENT OF VALUE IS 096.00
 UNIFORM PERCENT OF VALUE IS 096.00

TAX MAP PARCEL NUMBER	PROPERTY LOCATION & CLASS	ASSESSMENT	EXEMPTION CODE-----	COUNTY-----	TOWN-----	SCHOOL
CURRENT OWNERS NAME	SCHOOL DISTRICT	LAND	TAX DESCRIPTION	TAXABLE VALUE		
CURRENT OWNERS ADDRESS	PARCEL SIZE/GRID COORD	TOTAL	SPECIAL DISTRICTS	ACCOUNT NO.		

52.002-1-24.1	Dailey Ridge Rd 323 Vacant rural		COUNTY TAXABLE VALUE	52.002-1-24.1	*****	
Harvey Margaret	Madrid-Waddingt 405601	5,900	TOWN TAXABLE VALUE			
675 Ruddy Rd	X	5,900	SCHOOL TAXABLE VALUE			
Chase mills, NY 13621	X		AG002 Ag Dist #2			.00 MT
	X		FD034 Potsdam Fire Prot			5,900 TO M
	ACRES 19.80					
	EAST-0301375 NRTH-1726973					
	DEED BOOK 1074 PG-759					
	FULL MARKET VALUE	6,146				

52.002-1-24.2	110 Dailey Ridge Rd 210 1 Family Res		Basic Star 41854	52.002-1-24.2	*****	
Stevenson Gary W	Madrid-Waddingt 405601	22,000	COUNTY TAXABLE VALUE			28,800
Stevenson Lorna M	2005sp95000	108,500	TOWN TAXABLE VALUE			
110 Dailey Ridge Rd	2002sp85000		SCHOOL TAXABLE VALUE			
Madrid, NY 13660	ACRES 18.90 BANK8888830		AG002 Ag Dist #2			.00 MT
	EAST-0300709 NRTH-1727051		FD034 Potsdam Fire Prot			108,500 TO M
	DEED BOOK 2005 PG-17411					
	FULL MARKET VALUE	113,021				

52.002-1-26	Crosbie Rd 910 Priv forest		COUNTY TAXABLE VALUE	52.002-1-26	*****	1-197-13
G3 Hunting Properties	Madrid-Waddingt 405601	36,200	TOWN TAXABLE VALUE			
104 Mountain View Dr	2006sp40100	40,100	SCHOOL TAXABLE VALUE			
Swanton, VT 05488	Ref:2009/916		AG002 Ag Dist #2			.00 MT
	2009sp45000<		FD034 Potsdam Fire Prot			40,100 TO M
	ACRES 87.10					
	EAST-0304449 NRTH-1720443					
	DEED BOOK 2009 PG-7416					
	FULL MARKET VALUE	41,771				

52.002-2-3	Ireland Rd 314 Rural vac<10		COUNTY TAXABLE VALUE	52.002-2-3	*****	1-271- 3
Teetsel Diane	Norwood-Norfolk 406201	2,700	TOWN TAXABLE VALUE			
PO Box 18	X	2,700	SCHOOL TAXABLE VALUE			
Rochester, VT 05767-0018	X		AG002 Ag Dist #2			.00 MT
	X		FD034 Potsdam Fire Prot			2,700 TO M
	ACRES 9.00		NL001 Norwood Library			2,700 TO
	EAST-0306441 NRTH-1725481					
	DEED BOOK 1065 PG-361					
	FULL MARKET VALUE	2,813				

STATE OF NEW YORK
 COUNTY - St Lawrence
 TOWN - Potsdam
 SWIS - 407489

2 0 1 2 T E N T A T I V E A S S E S S M E N T R O L L
 T A X A B L E SECTION OF THE ROLL - 1

PAGE 915
 VALUATION DATE-JUL 01, 2011
 TAXABLE STATUS DATE-MAR 01, 2012

TAX MAP NUMBER SEQUENCE
 UNIFORM PERCENT OF VALUE IS 096.00
 UNIFORM PERCENT OF VALUE IS 096.00

TAX MAP PARCEL NUMBER	PROPERTY LOCATION & CLASS	ASSESSMENT	EXEMPTION CODE-----	COUNTY-----	TOWN-----	SCHOOL
CURRENT OWNERS NAME	SCHOOL DISTRICT	LAND	TAX DESCRIPTION	TAXABLE VALUE		
CURRENT OWNERS ADDRESS	PARCEL SIZE/GRID COORD	TOTAL	SPECIAL DISTRICTS			ACCOUNT NO.

52.002-2-5	Cr 35			52.002-2-5		1-225-12
Rameau Gregory	314 Rural vac<10		COUNTY TAXABLE VALUE	14,300		
Rameau Romi	Norwood-Norfolk 406201	14,300	TOWN TAXABLE VALUE	14,300		
14986 Summit Place Cir	Norwood-Burnham Corners R	14,300	SCHOOL TAXABLE VALUE	14,300		
Naples, FL 34119	2005sp14250		AG002 Ag Dist #2	.00 MT		
	X		FD034 Potsdam Fire Prot	14,300 TO M		
	ACRES 7.70		NL001 Norwood Library	14,300 TO		
	EAST-0308541 NRTH-1720891					
	DEED BOOK 2005 PG-16582					
	FULL MARKET VALUE	14,896				

52.002-2-6	Crosbie Rd			52.002-2-6		1-208-15
Trombly Francis	322 Rural vac>10		COUNTY TAXABLE VALUE	8,900		
Trombly Judy	Norwood-Norfolk 406201	8,900	TOWN TAXABLE VALUE	8,900		
223 Crosbie Rd	90sp40000< 91Sp30000<	8,900	SCHOOL TAXABLE VALUE	8,900		
Norwood, NY 13668	X		AG002 Ag Dist #2	.00 MT		
	X		FD034 Potsdam Fire Prot	8,900 TO M		
	ACRES 52.70		NL001 Norwood Library	8,900 TO		
	EAST-0310057 NRTH-1723578					
	DEED BOOK 1048 PG-00370					
	FULL MARKET VALUE	9,271				

52.002-2-7	2565 Cr 35			52.002-2-7		1-241-15
Mcclure Alice Zirn	240 Rural res		Basic Star 41854	0	0	28,800
2565 County Route 35	Norwood-Norfolk 406201	29,100	COUNTY TAXABLE VALUE	112,500		
Norwood, NY 13668	Norwood-Burnham Corners R	112,500	TOWN TAXABLE VALUE	112,500		
	Zone R-A		SCHOOL TAXABLE VALUE	83,700		
	90sp62500		AG002 Ag Dist #2	.00 MT		
	ACRES 50.70		FD034 Potsdam Fire Prot	112,500 TO M		
	EAST-0310880 NRTH-1722151		NL001 Norwood Library	112,500 TO		
	DEED BOOK 1038 PG-00590					
	FULL MARKET VALUE	117,188				

52.002-2-8	2617 Cr 35			52.002-2-8		1-214- 6
Donovan Mark A	210 1 Family Res		Basic Star 41854	0	0	28,800
Donovan Tammy M	Norwood-Norfolk 406201	16,400	COUNTY TAXABLE VALUE	150,000		
2617 County Route 35	2006sp24,150	150,000	TOWN TAXABLE VALUE	150,000		
Norwood, NY 13668	86sp6500vac		SCHOOL TAXABLE VALUE	121,200		
	ACRES 1.50		AG002 Ag Dist #2	.00 MT		
	EAST-0311897 NRTH-1722238		FD034 Potsdam Fire Prot	150,000 TO M		
	DEED BOOK 2006 PG-15399		NL001 Norwood Library	150,000 TO		
	FULL MARKET VALUE	156,250				

STATE OF NEW YORK
 COUNTY - St Lawrence
 TOWN - Potsdam
 SWIS - 407489

2 0 1 2 T E N T A T I V E A S S E S S M E N T R O L L
 T A X A B L E SECTION OF THE ROLL - 1

PAGE 916
 VALUATION DATE-JUL 01, 2011
 TAXABLE STATUS DATE-MAR 01, 2012

TAX MAP NUMBER SEQUENCE
 UNIFORM PERCENT OF VALUE IS 096.00
 UNIFORM PERCENT OF VALUE IS 096.00

TAX MAP PARCEL NUMBER	PROPERTY LOCATION & CLASS	ASSESSMENT	EXEMPTION CODE-----	COUNTY-----	TOWN-----	SCHOOL
CURRENT OWNERS NAME	SCHOOL DISTRICT	LAND	TAX DESCRIPTION	TAXABLE VALUE		
CURRENT OWNERS ADDRESS	PARCEL SIZE/GRID COORD	TOTAL	SPECIAL DISTRICTS			ACCOUNT NO.
***** 52.002-2-9.3 *****						
52.002-2-9.3	16 Collins Rd 270 Mfg housing		Basic Star 41854	0	0	28,800
Warner Douglas	Norwood-Norfolk 406201	16,600	COUNTY TAXABLE VALUE		42,000	
16 Collins Rd	x	42,000	TOWN TAXABLE VALUE		42,000	
Norwood, NY 13668	x		SCHOOL TAXABLE VALUE		13,200	
	x		FD034 Potsdam Fire Prot		42,000 TO M	
	ACRES 1.90		NL001 Norwood Library		42,000 TO	
	EAST-0310533 NRTH-1720811					
	DEED BOOK 2007 PG-16500					
	FULL MARKET VALUE	43,750				
***** 52.002-2-9.21 *****						
52.002-2-9.21	35 Collins Rd 210 1 Family Res		Basic Star 41854	0	0	28,800
Walrath Richard Sr	Norwood-Norfolk 406201	16,600	COUNTY TAXABLE VALUE		83,100	
Walrath Susan	2000sp46000	83,100	TOWN TAXABLE VALUE		83,100	
35 Collins Rd	Re:2001/18140		SCHOOL TAXABLE VALUE		54,300	
Norwood, NY 13668	ACRES 1.90		AG002 Ag Dist #2		.00 MT	
	EAST-0311063 NRTH-1720539		FD034 Potsdam Fire Prot		83,100 TO M	
	DEED BOOK 2000 PG-21097		NL001 Norwood Library		83,100 TO	
	FULL MARKET VALUE	86,563				
***** 52.002-2-9.112 *****						
52.002-2-9.112	53 Collins Rd 910 Priv forest		COUNTY TAXABLE VALUE		22,000	
Sochia Dale	Norwood-Norfolk 406201	18,200	TOWN TAXABLE VALUE		22,000	
Sochia Nancy	x	22,000	SCHOOL TAXABLE VALUE		22,000	
PO Box 138	x		AG002 Ag Dist #2		.00 MT	
Nicholville, NY 12965	x		FD034 Potsdam Fire Prot		22,000 TO M	
	ACRES 20.10		NL001 Norwood Library		22,000 TO	
	EAST-0311917 NRTH-1720389					
	DEED BOOK 2008 PG-6037					
	FULL MARKET VALUE	22,917				
***** 52.002-2-10 *****						
52.002-2-10	4 Collins Rd 270 Mfg housing		Basic Star 41854	0	0	28,800
Gibson Jonathan	Norwood-Norfolk 406201	15,600	COUNTY TAXABLE VALUE		35,000	
Maroney Misty	98sp27000	35,000	TOWN TAXABLE VALUE		35,000	
4 Collins Rd	92sp25000		SCHOOL TAXABLE VALUE		6,200	
Norwood, NY 13668	253x150x181x189		AG002 Ag Dist #2		.00 MT	
	FRNT 220.00 DPTH 167.00		FD034 Potsdam Fire Prot		35,000 TO M	
	EAST-0310490 NRTH-1721027		NL001 Norwood Library		35,000 TO	
	DEED BOOK 1998 PG-7606					
	FULL MARKET VALUE	36,458				

STATE OF NEW YORK
 COUNTY - St Lawrence
 TOWN - Potsdam
 SWIS - 407489

2 0 1 2 T E N T A T I V E A S S E S S M E N T R O L L
 T A X A B L E SECTION OF THE ROLL - 1

PAGE 917
 VALUATION DATE-JUL 01, 2011
 TAXABLE STATUS DATE-MAR 01, 2012

TAX MAP NUMBER SEQUENCE
 UNIFORM PERCENT OF VALUE IS 096.00
 UNIFORM PERCENT OF VALUE IS 096.00

TAX MAP PARCEL NUMBER	PROPERTY LOCATION & CLASS	ASSESSMENT	EXEMPTION CODE-----	COUNTY-----	TOWN-----	SCHOOL
CURRENT OWNERS NAME	SCHOOL DISTRICT	LAND	TAX DESCRIPTION	TAXABLE VALUE		
CURRENT OWNERS ADDRESS	PARCEL SIZE/GRID COORD	TOTAL	SPECIAL DISTRICTS			ACCOUNT NO.

52.002-2-11	2540 Cr 35			52.002-2-11		*****
Spencer Randy J	270 Mfg housing		COUNTY TAXABLE VALUE	18,000		1-225- 4
PO Box 513	Norwood-Norfolk 406201	10,200	TOWN TAXABLE VALUE	18,000		
Parishville, NY 13672	Norwood-Burnham Corners	18,000	SCHOOL TAXABLE VALUE	18,000		
	Zone R-A		AG002 Ag Dist #2	.00 MT		
	X		FD034 Potsdam Fire Prot	18,000 TO M		
	FRNT 100.00 DPTH 150.00		NL001 Norwood Library	18,000 TO		
	EAST-0310292 NRTH-1720928					
	DEED BOOK 2006 PG-9713					
	FULL MARKET VALUE	18,750				

52.002-2-12	2514 Cr 35			52.002-2-12		*****
Merkley Phyllis (LU)	210 1 Family Res		Enhanced S 41834	0	0	1-239-15
2514 County Route 35	Norwood-Norfolk 406201	12,100	COUNTY TAXABLE VALUE	57,500	0	57,500
Norwood, NY 13668	Norwood-Burnham Corners	57,500	TOWN TAXABLE VALUE	57,500		
	Zone R-A		SCHOOL TAXABLE VALUE	0		
	X		AG002 Ag Dist #2	.00 MT		
	FRNT 112.00 DPTH 210.00		FD034 Potsdam Fire Prot	57,500 TO M		
	EAST-0309744 NRTH-1720540					
	DEED BOOK 2010 PG-16133					
	FULL MARKET VALUE	59,896				

52.002-2-13.1	2512 Cr 35			52.002-2-13.1		*****
Murray Harold	210 1 Family Res		Enhanced S 41834	0	0	1-219- 3
Murray Clara	Norwood-Norfolk 406201	14,900	COUNTY TAXABLE VALUE	67,000	0	59,710
2512 County Route 35	Norwood-Burnham Corners	67,000	TOWN TAXABLE VALUE	67,000		
Norwood, NY 13668	Zone R-A		SCHOOL TAXABLE VALUE	7,290		
	X		AG002 Ag Dist #2	.00 MT		
	ACRES 0.79		FD034 Potsdam Fire Prot	67,000 TO M		
	EAST-0309606 NRTH-1720492		NL001 Norwood Library	67,000 TO		
	DEED BOOK 938 PG-01119					
	FULL MARKET VALUE	69,792				

52.002-2-15.1	2504 Cr 35			52.002-2-15.1		*****
Stone Henry	210 1 Family Res		Enhanced S 41834	0	0	1-275-12
Stone Barbara	Norwood-Norfolk 406201	20,600	COUNTY TAXABLE VALUE	111,500	0	59,710
2504 County Route 35	Norwood-Burnham Corners	111,500	TOWN TAXABLE VALUE	111,500		
Norwood, NY 13668	Zone R-A		SCHOOL TAXABLE VALUE	51,790		
	X		AG002 Ag Dist #2	.00 MT		
	FRNT 150.00 DPTH 217.00		FD034 Potsdam Fire Prot	111,500 TO M		
	ACRES 3.50		NL001 Norwood Library	111,500 TO		
	EAST-0309452 NRTH-1720390					
	DEED BOOK 880 PG-00471					
	FULL MARKET VALUE	116,146				

STATE OF NEW YORK
 COUNTY - St Lawrence
 TOWN - Potsdam
 SWIS - 407489

2 0 1 2 T E N T A T I V E A S S E S S M E N T R O L L
 T A X A B L E SECTION OF THE ROLL - 1

PAGE 918
 VALUATION DATE-JUL 01, 2011
 TAXABLE STATUS DATE-MAR 01, 2012

TAX MAP NUMBER SEQUENCE
 UNIFORM PERCENT OF VALUE IS 096.00
 UNIFORM PERCENT OF VALUE IS 096.00

TAX MAP PARCEL NUMBER	PROPERTY LOCATION & CLASS	ASSESSMENT	EXEMPTION CODE-----	COUNTY-----	TOWN-----	SCHOOL
CURRENT OWNERS NAME	SCHOOL DISTRICT	LAND	TAX DESCRIPTION	TAXABLE VALUE		
CURRENT OWNERS ADDRESS	PARCEL SIZE/GRID COORD	TOTAL	SPECIAL DISTRICTS	ACCOUNT NO.		

52.002-2-16.1	2525 Cr 35			52.002-2-16.1	1-199-	9.1
LaPointe Michele	240 Rural res		Basic Star 41854	0	0	28,800
2525 County Route 35	Norwood-Norfolk 406201	20,900	COUNTY TAXABLE VALUE		52,500	
Norwood, NY 13668	Norwood-Burnham Corners	52,500	TOWN TAXABLE VALUE		52,500	
	Zone R-A		SCHOOL TAXABLE VALUE		23,700	
	84sp28000/85sp27254		AG002 Ag Dist #2		.00 MT	
	ACRES 14.10 BANK8888869		FD034 Potsdam Fire Prot		52,500 TO M	
	EAST-0309934 NRTH-1721116		NL001 Norwood Library		52,500 TO	
	DEED BOOK 1077 PG-445					
	FULL MARKET VALUE	54,688				

52.002-2-16.2	Crosbie Rd			52.002-2-16.2	1-199-	9.2
Farabee Paul W Jr	323 Vacant rural		COUNTY TAXABLE VALUE		26,200	
6825 Alpine Dr	Norwood-Norfolk 406201	26,200	TOWN TAXABLE VALUE		26,200	
Annandale, VA 22003	X	26,200	SCHOOL TAXABLE VALUE		26,200	
	X		AG002 Ag Dist #2		.00 MT	
	X		FD034 Potsdam Fire Prot		26,200 TO M	
	ACRES 56.60		NL001 Norwood Library		26,200 TO	
	EAST-0309340 NRTH-1722231					
	DEED BOOK 957 PG-00638					
	FULL MARKET VALUE	27,292				

52.002-2-18.2	Crosbie Rd			52.002-2-18.2		
Gonyou Gordon A	314 Rural vac<10		COUNTY TAXABLE VALUE		9,100	
Gonyou Anne E	Norwood-Norfolk 406201	9,100	TOWN TAXABLE VALUE		9,100	
188 Crosbie Rd	91sp6000	9,100	SCHOOL TAXABLE VALUE		9,100	
Norwood, NY 13668	X		AG002 Ag Dist #2		.00 MT	
	X		FD034 Potsdam Fire Prot		9,100 TO M	
	ACRES 9.10		NL001 Norwood Library		9,100 TO	
	EAST-0308172 NRTH-1721965					
	DEED BOOK 1055 PG-97					
	FULL MARKET VALUE	9,479				

52.002-2-18.11	207 Crosbie Rd		95 PCT OF VALUE USED FOR EXEMPTION PURPOSES	52.002-2-18.11	1-208-	8
LaPage Scott J	240 Rural res		Vet - Wart 41121	0	11,520	0
207 Crosbie Rd	Norwood-Norfolk 406201	16,400	Basic Star 41854	0	0	28,800
Norwood, NY 13668	99sp85000	119,700	COUNTY TAXABLE VALUE		108,180	
	89sp10000		TOWN TAXABLE VALUE		108,180	
	X		SCHOOL TAXABLE VALUE		90,900	
	ACRES 18.30 BANK8888830		AG002 Ag Dist #2		.00 MT	
	EAST-0307732 NRTH-1722364		FD034 Potsdam Fire Prot		119,700 TO M	
	DEED BOOK 2004 PG-23133		NL001 Norwood Library		119,700 TO	
	FULL MARKET VALUE	124,688				

STATE OF NEW YORK
 COUNTY - St Lawrence
 TOWN - Potsdam
 SWIS - 407489

2 0 1 2 T E N T A T I V E A S S E S S M E N T R O L L
 T A X A B L E SECTION OF THE ROLL - 1

PAGE 919
 VALUATION DATE-JUL 01, 2011
 TAXABLE STATUS DATE-MAR 01, 2012

TAX MAP NUMBER SEQUENCE
 UNIFORM PERCENT OF VALUE IS 096.00
 UNIFORM PERCENT OF VALUE IS 096.00

TAX MAP PARCEL NUMBER	PROPERTY LOCATION & CLASS	ASSESSMENT	EXEMPTION CODE-----	COUNTY-----	TOWN-----	SCHOOL
CURRENT OWNERS NAME	SCHOOL DISTRICT	LAND	TAX DESCRIPTION	TAXABLE VALUE		
CURRENT OWNERS ADDRESS	PARCEL SIZE/GRID COORD	TOTAL	SPECIAL DISTRICTS			ACCOUNT NO.
***** 52.002-2-18.12 *****						
	171 Crosbie Rd					
52.002-2-18.12	240 Rural res		Basic Star 41854	0	0	28,800
Stockwell Laurinda	Norwood-Norfolk 406201	23,700	COUNTY TAXABLE VALUE		216,000	
171 Crosbie Rd	95sp12500/96sp20000	216,000	TOWN TAXABLE VALUE		216,000	
Norwood, NY 13668	ACRES 25.90		SCHOOL TAXABLE VALUE		187,200	
	EAST-0307221 NRTH-1722822		AG002 Ag Dist #2		.00 MT	
	DEED BOOK 1103 PG-95		FD034 Potsdam Fire Prot		216,000 TO M	
	FULL MARKET VALUE	225,000	NL001 Norwood Library		216,000 TO	
***** 52.002-2-19 *****						
	2487 Cr 35					1-289- 3
52.002-2-19	210 1 Family Res		Vet - Comb 41131	0	16,625	0
Ober Kenneth J	Norwood-Norfolk 406201	15,500	Vet - Disa 41141	0	16,625	0
2487 County Route 35	88sp2000vac	66,500	Basic Star 41854	0	0	28,800
Norwood, NY 13668	176x250x176x245		COUNTY TAXABLE VALUE		33,250	
	FRNT 176.00 DPTH 247.50		TOWN TAXABLE VALUE		33,250	
	EAST-0308940 NRTH-1720359		SCHOOL TAXABLE VALUE		37,700	
	DEED BOOK 2004 PG-20694		AG002 Ag Dist #2		.00 MT	
	FULL MARKET VALUE	69,271	FD034 Potsdam Fire Prot		66,500 TO M	
			NL001 Norwood Library		66,500 TO	
***** 52.002-2-20 *****						
	2479 Cr 35					1-217-13
52.002-2-20	270 Mfg housing		COUNTY TAXABLE VALUE		35,000	
Brown Linda M	Norwood-Norfolk 406201	12,600	TOWN TAXABLE VALUE		35,000	
2487 County Route 35	L/c 1/31/2000	35,000	SCHOOL TAXABLE VALUE		35,000	
Norwood, NY 13668	90sp11000		AG002 Ag Dist #2		.00 MT	
	Re:2001/11582		FD034 Potsdam Fire Prot		35,000 TO M	
	FRNT 136.00 DPTH 130.00		NL001 Norwood Library		35,000 TO	
	EAST-0308841 NRTH-1720256					
	DEED BOOK 2003 PG-20353					
	FULL MARKET VALUE	36,458				
***** 52.002-2-21.1 *****						
	2505 Cr 35					1-190-13
52.002-2-21.1	240 Rural res		Basic Star 41854	0	0	28,800
Jarvis Paul	Norwood-Norfolk 406201	20,700	COUNTY TAXABLE VALUE		85,000	
2505 County Route 35	2001sp67500	85,000	TOWN TAXABLE VALUE		85,000	
Norwood, NY 13668	2002sp65993		SCHOOL TAXABLE VALUE		56,200	
	X		AG002 Ag Dist #2		.00 MT	
	ACRES 19.30		FD034 Potsdam Fire Prot		85,000 TO M	
	EAST-0308879 NRTH-1721157		NL001 Norwood Library		85,000 TO	
	DEED BOOK 2002 PG-17489					
	FULL MARKET VALUE	88,542				

STATE OF NEW YORK
 COUNTY - St Lawrence
 TOWN - Potsdam
 SWIS - 407489

2 0 1 2 T E N T A T I V E A S S E S S M E N T R O L L
 T A X A B L E SECTION OF THE ROLL - 1

PAGE 920
 VALUATION DATE-JUL 01, 2011
 TAXABLE STATUS DATE-MAR 01, 2012

TAX MAP NUMBER SEQUENCE
 UNIFORM PERCENT OF VALUE IS 096.00
 UNIFORM PERCENT OF VALUE IS 096.00

TAX MAP PARCEL NUMBER	PROPERTY LOCATION & CLASS	ASSESSMENT	EXEMPTION CODE-----	COUNTY-----	TOWN-----	SCHOOL
CURRENT OWNERS NAME	SCHOOL DISTRICT	LAND	TAX DESCRIPTION	TAXABLE VALUE		
CURRENT OWNERS ADDRESS	PARCEL SIZE/GRID COORD	TOTAL	SPECIAL DISTRICTS			ACCOUNT NO.
***** 52.002-2-21.2 *****						
	2501 Cr 35					
52.002-2-21.2	270 Mfg housing		Aged - Cou 41802	0	29,250	0
Gang Joyce M	Norwood-Norfolk 406201	16,600	Aged - Tow 41803	0	0	29,250
2501 County Route 35	97sp5000	58,500	Aged - Sch 41804	0	0	0
Norwood, NY 13668	\		Enhanced S 41834	0	0	23,400
	ACRES 1.50		COUNTY TAXABLE VALUE		29,250	
	EAST-0309094 NRTH-1720482		TOWN TAXABLE VALUE		29,250	
	DEED BOOK 1112 PG-532		SCHOOL TAXABLE VALUE		0	
	FULL MARKET VALUE	60,938	AG002 Ag Dist #2		.00 MT	
			FD034 Potsdam Fire Prot		58,500 TO M	
			NL001 Norwood Library		58,500 TO	
***** 52.002-2-22 *****						
	180,188 Crosbie Rd					1-208- 9
52.002-2-22	210 1 Family Res		Vet - Wart 41121	0	7,875	0
Gonyou Gordon A	Norwood-Norfolk 406201	17,400	Enhanced S 41834	0	0	52,500
Gonyou Anne E	X	52,500	COUNTY TAXABLE VALUE		44,625	
188 Crosbie Rd	X		TOWN TAXABLE VALUE		44,625	
Norwood, NY 13668	X		SCHOOL TAXABLE VALUE		0	
	ACRES 4.00		AG002 Ag Dist #2		.00 MT	
	EAST-0307824 NRTH-1721709		FD034 Potsdam Fire Prot		52,500 TO M	
	DEED BOOK 2008 PG-15967		NL001 Norwood Library		52,500 TO	
	FULL MARKET VALUE	54,688				
***** 52.002-2-24.1 *****						
	222 Crosbie Rd					1-258- 3. 2
52.002-2-24.1	210 1 Family Res		Basic Star 41854	0	0	28,800
Belmore Derek	Norwood-Norfolk 406201	16,500	COUNTY TAXABLE VALUE		85,000	
Belmore Laura	X	85,000	TOWN TAXABLE VALUE		85,000	
222 Crosbie Rd	X		SCHOOL TAXABLE VALUE		56,200	
Norwood, NY 13668	X		AG002 Ag Dist #2		.00 MT	
	ACRES 1.80		FD034 Potsdam Fire Prot		85,000 TO M	
	EAST-0308449 NRTH-1722159		NL001 Norwood Library		85,000 TO	
	DEED BOOK 1104 PG-90					
	FULL MARKET VALUE	88,542				
***** 52.002-2-25 *****						
	Ireland Rd					1-249- 1
52.002-2-25	323 Vacant rural		COUNTY TAXABLE VALUE		8,400	
Rodrigues Henry	Madrid-Waddingt 405601	8,400	TOWN TAXABLE VALUE		8,400	
7555 58 Ct	X	8,400	SCHOOL TAXABLE VALUE		8,400	
Vero Beach, FL 32967	X		AG002 Ag Dist #2		.00 MT	
	X		FD034 Potsdam Fire Prot		8,400 TO M	
	ACRES 20.90					
	EAST-0305727 NRTH-1722389					
	DEED BOOK 2007 PG-10544					
	FULL MARKET VALUE	8,750				

STATE OF NEW YORK
 COUNTY - St Lawrence
 TOWN - Potsdam
 SWIS - 407489

2 0 1 2 T E N T A T I V E A S S E S S M E N T R O L L
 T A X A B L E SECTION OF THE ROLL - 1

PAGE 921
 VALUATION DATE-JUL 01, 2011
 TAXABLE STATUS DATE-MAR 01, 2012

TAX MAP NUMBER SEQUENCE
 UNIFORM PERCENT OF VALUE IS 096.00
 UNIFORM PERCENT OF VALUE IS 096.00

TAX MAP PARCEL NUMBER	PROPERTY LOCATION & CLASS	ASSESSMENT	EXEMPTION CODE-----	COUNTY-----	TOWN-----	SCHOOL
CURRENT OWNERS NAME	SCHOOL DISTRICT	LAND	TAX DESCRIPTION	TAXABLE VALUE		
CURRENT OWNERS ADDRESS	PARCEL SIZE/GRID COORD	TOTAL	SPECIAL DISTRICTS			ACCOUNT NO.

52.002-2-26	Ireland Rd 323 Vacant rural		COUNTY TAXABLE VALUE	7,000		1-181- 9
Simmons Arnetta	Norwood-Norfolk 406201	7,000	TOWN TAXABLE VALUE	7,000		
31 Wilbur Lane	X	7,000	SCHOOL TAXABLE VALUE	7,000		
Roosevelt, NY 11575	X		AG002 Ag Dist #2	.00 MT		
	X		FD034 Potsdam Fire Prot	7,000 TO M		
	ACRES 16.70		NL001 Norwood Library	7,000 TO		
	EAST-0305532 NRTH-1722778					
	DEED BOOK 2005 PG-1025					
	FULL MARKET VALUE	7,292				

52.002-2-27	Ireland Rd		COUNTY TAXABLE VALUE	34,600		1-181- 8.1
Bush Brian	260 Seasonal res		TOWN TAXABLE VALUE	34,600		
Bush Tina	Norwood-Norfolk 406201	7,600	SCHOOL TAXABLE VALUE	34,600		
2881 County Route 14	X	34,600	AG002 Ag Dist #2	.00 MT		
Canton, NY 13617	X		FD034 Potsdam Fire Prot	34,600 TO M		
	ACRES 25.40		NL001 Norwood Library	34,600 TO		
	EAST-0305359 NRTH-1723816					
	DEED BOOK 2003 PG-9216					
	FULL MARKET VALUE	36,042				

52.002-2-28	223,223AB Crosbie Rd		Basic Star 41854	0	0	1-208-14
Trombly Francis	240 Rural res		STARB MH 41864	0	0	28,800
Trombly Judy	Norwood-Norfolk 406201	84,400	STARB MH 41864	0	0	8,000
223 Crosbie Rd	90sp40000< 91Sp30000<	172,100	COUNTY TAXABLE VALUE	172,100		28,800
Norwood, NY 13668	X		TOWN TAXABLE VALUE	172,100		
	X		SCHOOL TAXABLE VALUE	106,500		
	ACRES 198.90		AG002 Ag Dist #2	.00 MT		
	EAST-0308996 NRTH-1725373		FD034 Potsdam Fire Prot	172,100 TO M		
	DEED BOOK 1048 PG-00370		NL001 Norwood Library	172,100 TO		
	FULL MARKET VALUE	179,271				

52.002-2-32	35 Ireland Rd		61 PCT OF VALUE USED FOR EXEMPTION PURPOSES			1-203- 8
Ford Eugene	240 Rural res		Vet - Wart 41121	0	8,418	0
Ford Linda	Madrid-Waddingt 405601	51,800	Basic Star 41854	0	0	28,800
35 Ireland Rd	X	92,000	COUNTY TAXABLE VALUE	83,582		
Madrid, NY 13660	X		TOWN TAXABLE VALUE	83,582		
	X		SCHOOL TAXABLE VALUE	63,200		
	ACRES 97.40		AG002 Ag Dist #2	.00 MT		
	EAST-0305099 NRTH-1726735		FD034 Potsdam Fire Prot	92,000 TO M		
	DEED BOOK 997 PG-00519					
	FULL MARKET VALUE	95,833				

STATE OF NEW YORK
 COUNTY - St Lawrence
 TOWN - Potsdam
 SWIS - 407489

2 0 1 2 T E N T A T I V E A S S E S S M E N T R O L L
 T A X A B L E SECTION OF THE ROLL - 1

PAGE 922
 VALUATION DATE-JUL 01, 2011
 TAXABLE STATUS DATE-MAR 01, 2012

TAX MAP NUMBER SEQUENCE
 UNIFORM PERCENT OF VALUE IS 096.00
 UNIFORM PERCENT OF VALUE IS 096.00

TAX MAP PARCEL NUMBER	PROPERTY LOCATION & CLASS	ASSESSMENT	EXEMPTION CODE-----	COUNTY-----	TOWN-----	SCHOOL
CURRENT OWNERS NAME	SCHOOL DISTRICT	LAND	TAX DESCRIPTION	TAXABLE VALUE		
CURRENT OWNERS ADDRESS	PARCEL SIZE/GRID COORD	TOTAL	SPECIAL DISTRICTS			ACCOUNT NO.

52.002-2-33	Douglas Rd 323 Vacant rural		COUNTY TAXABLE VALUE	7,700		1-239-11
Meister John	Madrid-Waddingt 405601	7,700	TOWN TAXABLE VALUE	7,700		
Meister Loretta	X	7,700	SCHOOL TAXABLE VALUE	7,700		
5845 59th St	X		AG002 Ag Dist #2	.00 MT		
Maspeth, NY 11378-3246	X		FD034 Potsdam Fire Prot	7,700 TO M		
	ACRES 25.70					
	EAST-0310447 NRTH-1726541					
	DEED BOOK 888 PG-00614					
	FULL MARKET VALUE	8,021				

52.002-2-34	Ireland Rd 323 Vacant rural		COUNTY TAXABLE VALUE	4,200		1-205- 9
Salvato Edward	Norwood-Norfolk 406201	4,200	TOWN TAXABLE VALUE	4,200		
Salvato Olga	X	4,200	SCHOOL TAXABLE VALUE	4,200		
Attn: Esta Realty Company	X		AG002 Ag Dist #2	.00 MT		
PO Box 6	X		FD034 Potsdam Fire Prot	4,200 TO M		
Katonah, NY 10536	ACRES 21.50		NL001 Norwood Library	4,200 TO		
	EAST-0305683 NRTH-1725200					
	DEED BOOK 894 PG-00633					
	FULL MARKET VALUE	4,375				

52.002-2-35	Ireland Rd 910 Priv forest		COUNTY TAXABLE VALUE	21,600		1-258- 3. 1
Belmore Laura	Norwood-Norfolk 406201	17,700	TOWN TAXABLE VALUE	21,600		
Tyo Wanda	X	21,600	SCHOOL TAXABLE VALUE	21,600		
PO Box 66	X		AG002 Ag Dist #2	.00 MT		
Madrid, NY 13660	X		FD034 Potsdam Fire Prot	21,600 TO M		
	ACRES 77.30		NL001 Norwood Library	21,600 TO		
	EAST-0307112 NRTH-1724054					
	DEED BOOK 2007 PG-11975					
	FULL MARKET VALUE	22,500				

52.002-2-37	Off Ireland Rd 323 Vacant rural		COUNTY TAXABLE VALUE	2,700		
Doyle Timothy P	Norwood-Norfolk 406201	2,700	TOWN TAXABLE VALUE	2,700		
11 Backwoods Rd	X	2,700	SCHOOL TAXABLE VALUE	2,700		
Colton, NY 13625	X		AG002 Ag Dist #2	.00 MT		
	X		FD034 Potsdam Fire Prot	2,700 TO M		
	ACRES 9.00		NL001 Norwood Library	2,700 TO		
	EAST-0306117 NRTH-1725243					
	DEED BOOK 2009 PG-18454					
	FULL MARKET VALUE	2,813				

STATE OF NEW YORK
 COUNTY - St Lawrence
 TOWN - Potsdam
 SWIS - 407489

2 0 1 2 T E N T A T I V E A S S E S S M E N T R O L L
 T A X A B L E SECTION OF THE ROLL - 1

PAGE 923
 VALUATION DATE-JUL 01, 2011
 TAXABLE STATUS DATE-MAR 01, 2012

TAX MAP NUMBER SEQUENCE
 UNIFORM PERCENT OF VALUE IS 096.00
 UNIFORM PERCENT OF VALUE IS 096.00

TAX MAP PARCEL NUMBER	PROPERTY LOCATION & CLASS	ASSESSMENT	EXEMPTION CODE-----	COUNTY-----	TOWN-----	SCHOOL
CURRENT OWNERS NAME	SCHOOL DISTRICT	LAND	TAX DESCRIPTION	TAXABLE VALUE		
CURRENT OWNERS ADDRESS	PARCEL SIZE/GRID COORD	TOTAL	SPECIAL DISTRICTS			ACCOUNT NO.

52.002-2-38	Ireland Rd 323 Vacant rural		COUNTY TAXABLE VALUE	12,800		
Doyle Timothy P	Norwood-Norfolk 406201	12,800	TOWN TAXABLE VALUE	12,800		
11 Backwoods Rd	99sp5000<	12,800	SCHOOL TAXABLE VALUE	12,800		
Colton, NY 13625	X		AG002 Ag Dist #2	.00 MT		
	X		FD034 Potsdam Fire Prot	12,800 TO M		
	ACRES 42.70		NL001 Norwood Library	12,800 TO		
	EAST-0306571 NRTH-1726108					
	DEED BOOK 2010 PG-12508					
	FULL MARKET VALUE	13,333				

52.002-2-40	Ireland Rd 323 Vacant rural		COUNTY TAXABLE VALUE	3,300		
Girard Robert	Norwood-Norfolk 406201	3,300	TOWN TAXABLE VALUE	3,300		
Girard Robert III	X	3,300	SCHOOL TAXABLE VALUE	3,300		
516 Gates St	X		AG002 Ag Dist #2	.00 MT		
Ogdensburg, NY 13669	X		FD034 Potsdam Fire Prot	3,300 TO M		
	ACRES 11.10		NL001 Norwood Library	3,300 TO		
	EAST-0307740 NRTH-1725157					
	DEED BOOK 1115 PG-307					
	FULL MARKET VALUE	3,438				

52.002-2-41	5,7,11 Collins Rd,2562 Cr 35		Basic Star 41854	0	0	1-172- 2
Maroney Mark	240 Rural res	46,200	Dis & Lim 41932	0	11,100	28,800
Maroney Susan	Norwood-Norfolk 406201	75,000	Dis & Lim 41933	0	0	0
5 Collins Rd	Re:2001/18142				13,875	0
Norwood, NY 13668	X		COUNTY TAXABLE VALUE	63,900		
	ACRES 74.80		TOWN TAXABLE VALUE	61,125		
	EAST-0311659 NRTH-1720876		SCHOOL TAXABLE VALUE	46,200		
	DEED BOOK 1084 PG-930		AG002 Ag Dist #2	.00 MT		
	FULL MARKET VALUE	78,125	FD034 Potsdam Fire Prot	75,000 TO M		
			NL001 Norwood Library	75,000 TO		

52.002-2-42	2606 CR 35		Enhanced S 41834	0	0	0
Christman Linda	210 1 Family Res	16,600	COUNTY TAXABLE VALUE	115,000		59,710
PO Box 63	Norwood-Norfolk 406201	115,000	TOWN TAXABLE VALUE	115,000		
Norwood, NY 13668	x		SCHOOL TAXABLE VALUE	55,290		
	x		AG002 Ag Dist #2	.00 MT		
	ACRES 2.00 BANK8888830		FD034 Potsdam Fire Prot	115,000 TO M		
	EAST-0311832 NRTH-1721727		NL001 Norwood Library	115,000 TO		
	DEED BOOK 2009 PG-15899					
	FULL MARKET VALUE	119,792				

STATE OF NEW YORK
 COUNTY - St Lawrence
 TOWN - Potsdam
 SWIS - 407489

2 0 1 2 T E N T A T I V E A S S E S S M E N T R O L L
 T A X A B L E SECTION OF THE ROLL - 1

PAGE 924
 VALUATION DATE-JUL 01, 2011
 TAXABLE STATUS DATE-MAR 01, 2012

TAX MAP NUMBER SEQUENCE
 UNIFORM PERCENT OF VALUE IS 096.00
 UNIFORM PERCENT OF VALUE IS 096.00

TAX MAP PARCEL NUMBER	PROPERTY LOCATION & CLASS	ASSESSMENT	EXEMPTION CODE-----	COUNTY-----	TOWN-----	SCHOOL
CURRENT OWNERS NAME	SCHOOL DISTRICT	LAND	TAX DESCRIPTION	TAXABLE VALUE		
CURRENT OWNERS ADDRESS	PARCEL SIZE/GRID COORD	TOTAL	SPECIAL DISTRICTS			ACCOUNT NO.

52.002-2-43	2649 Cr 35		Basic Star 41854	0	0	1-225-13
Levendusky Brian	240 Rural res	32,100	COUNTY TAXABLE VALUE	91,500	0	28,800
Levendusky Pamela	Norwood-Norfolk 406201	91,500	TOWN TAXABLE VALUE	91,500		
2649 County Route 35	2000sp80000		SCHOOL TAXABLE VALUE	62,700		
Norwood, NY 13668	X		AG002 Ag Dist #2	.00 MT		
	ACRES 64.09		FD034 Potsdam Fire Prot	91,500 TO M		
	EAST-0312116 NRTH-1723251		NL001 Norwood Library	91,500 TO		
	DEED BOOK 2000 PG-9319					
	FULL MARKET VALUE	95,313				

52.002-2-44	2632 Cr 35		Basic Star 41854	0	0	1-239-14. 2
French Andrew P	210 1 Family Res	16,600	COUNTY TAXABLE VALUE	121,000	0	28,800
2632 County Route 35	Norwood-Norfolk 406201	121,000	TOWN TAXABLE VALUE	121,000		
Norwood, NY 13668	2002sp94000		SCHOOL TAXABLE VALUE	92,200		
	86sp55000		AG002 Ag Dist #2	.00 MT		
	X		FD034 Potsdam Fire Prot	121,000 TO M		
	ACRES 2.00		NL001 Norwood Library	121,000 TO		
	EAST-0312237 NRTH-1722079					
	DEED BOOK 2003 PG-10664					
	FULL MARKET VALUE	126,042				

52.002-4-1	Douglas Rd					1-191- 7
Boyd Bonnie	321 Abandoned ag	1,200	COUNTY TAXABLE VALUE	1,200		
5 Douglas Rd	Norwood-Norfolk 406201	1,200	TOWN TAXABLE VALUE	1,200		
Norwood, NY 13668	X		SCHOOL TAXABLE VALUE	1,200		
	X		AG002 Ag Dist #2	.00 MT		
	ACRES 11.70		FD034 Potsdam Fire Prot	1,200 TO M		
	EAST-0311551 NRTH-1725719		NL001 Norwood Library	1,200 TO		
	DEED BOOK 1029 PG-00647					
	FULL MARKET VALUE	1,250				

STATE OF NEW YORK
 COUNTY - St Lawrence
 TOWN - Potsdam
 SWIS - 407489

2 0 1 2 T E N T A T I V E A S S E S S M E N T R O L L
 T A X A B L E SECTION OF THE ROLL - 1
 M A P S E C T I O N - 052
 S U B - S E C T I O N - 002
 UNIFORM PERCENT OF VALUE IS 096.00

PAGE 925
 VALUATION DATE-JUL 01, 2011
 TAXABLE STATUS DATE-MAR 01, 2012
 RPS150/V04/L015
 CURRENT DATE 4/25/2012

*** S P E C I A L D I S T R I C T S U M M A R Y ***

CODE	DISTRICT NAME	TOTAL PARCELS	EXTENSION TYPE	EXTENSION VALUE	AD VALOREM VALUE	EXEMPT AMOUNT	TAXABLE VALUE
AG002	Ag Dist #2	61	MOVTAX				
FD034	Potsdam Fire P	63	TOTAL M		3581,900	10,275	3571,625
NL001	Norwood Librar	37	TOTAL		2261,400		2261,400

*** S C H O O L D I S T R I C T S U M M A R Y ***

CODE	DISTRICT NAME	TOTAL PARCELS	ASSESSED LAND	ASSESSED TOTAL	EXEMPT AMOUNT	TOTAL TAXABLE	STAR AMOUNT	STAR TAXABLE
405601	Madrid-Waddington	25	563,100	1263,000	10,275	1252,725	349,820	902,905
406201	Norwood-Norfolk	38	666,700	2318,900	23,400	2295,500	821,830	1473,670
	S U B - T O T A L	63	1229,800	3581,900	33,675	3548,225	1171,650	2376,575
	T O T A L	63	1229,800	3581,900	33,675	3548,225	1171,650	2376,575

*** S Y S T E M C O D E S S U M M A R Y ***

NO SYSTEM EXEMPTIONS AT THIS LEVEL

*** E X E M P T I O N S U M M A R Y ***

CODE	DESCRIPTION	TOTAL PARCELS	COUNTY	TOWN	SCHOOL
41121	Vet - Wart	3	27,813	27,813	
41131	Vet - Comb	1	16,625	16,625	
41141	Vet - Disa	1	16,625	16,625	
41720	Ag Distric	1	10,275	10,275	10,275
41802	Aged - Cou	1	29,250		
41803	Aged - Tow	1		29,250	
41804	Aged - Sch	1			23,400
41834	Enhanced S	8			443,650
41854	Basic Star	24			691,200
41864	STARB MH	1			36,800
41932	Dis & Lim	1	11,100		

STATE OF NEW YORK
 COUNTY - St Lawrence
 TOWN - Potsdam
 SWIS - 407489

2 0 1 2 T E N T A T I V E A S S E S S M E N T R O L L
 T A X A B L E SECTION OF THE ROLL - 1
 M A P S E C T I O N - 052
 S U B - S E C T I O N - 002
 UNIFORM PERCENT OF VALUE IS 096.00

PAGE 926
 VALUATION DATE-JUL 01, 2011
 TAXABLE STATUS DATE-MAR 01, 2012
 RPS150/V04/L015
 CURRENT DATE 4/25/2012

*** E X E M P T I O N S U M M A R Y ***

CODE	DESCRIPTION	TOTAL PARCELS	COUNTY	TOWN	SCHOOL
41933	Dis & Lim	1		13,875	
	T O T A L	44	111,688	114,463	1205,325

*** G R A N D T O T A L S ***

ROLL SEC	DESCRIPTION	TOTAL PARCELS	ASSESSED LAND	ASSESSED TOTAL	TAXABLE COUNTY	TAXABLE TOWN	TAXABLE SCHOOL	STAR TAXABLE
1	TAXABLE	63	1229,800	3581,900	3470,212	3467,437	3548,225	2376,575

STATE OF NEW YORK
 COUNTY - St Lawrence
 TOWN - Potsdam
 SWIS - 407489

2 0 1 2 T E N T A T I V E A S S E S S M E N T R O L L
 T A X A B L E SECTION OF THE ROLL - 1

PAGE 927
 VALUATION DATE-JUL 01, 2011
 TAXABLE STATUS DATE-MAR 01, 2012

TAX MAP NUMBER SEQUENCE
 UNIFORM PERCENT OF VALUE IS 096.00
 UNIFORM PERCENT OF VALUE IS 096.00

TAX MAP PARCEL NUMBER	PROPERTY LOCATION & CLASS	ASSESSMENT	EXEMPTION CODE-----	COUNTY-----	TOWN-----	SCHOOL
CURRENT OWNERS NAME	SCHOOL DISTRICT	LAND	TAX DESCRIPTION	TAXABLE VALUE		
CURRENT OWNERS ADDRESS	PARCEL SIZE/GRID COORD	TOTAL	SPECIAL DISTRICTS			ACCOUNT NO.

52.003-1-1	449 Baker Rd 240 Rural res Madrid-Waddingt 405601	62,200	Basic Star 41854	0	0	1-217- 2 28,800
Hoadley Ernest E	X	85,000	COUNTY TAXABLE VALUE		85,000	
449 Baker Rd	X		TOWN TAXABLE VALUE		85,000	
Potsdam, NY 13676	89sp30000		SCHOOL TAXABLE VALUE		56,200	
	X		AG002 Ag Dist #2		.00 MT	
	ACRES 176.10		FD034 Potsdam Fire Prot		85,000 TO M	
	EAST-0297256 NRTH-1718454					
	DEED BOOK 1036 PG-00785					
	FULL MARKET VALUE	88,542				

52.003-1-2	440 Blanchard Rd 210 1 Family Res Madrid-Waddingt 405601	16,900	COUNTY TAXABLE VALUE		30,000	1-197- 8.1
Durant Bruce	X	30,000	TOWN TAXABLE VALUE		30,000	
394 Blanchard Rd	X		SCHOOL TAXABLE VALUE		30,000	
Potsdam, NY 13676	X		AG002 Ag Dist #2		.00 MT	
	X		FD034 Potsdam Fire Prot		30,000 TO M	
	ACRES 2.60					
	EAST-0299140 NRTH-1719578					
	FULL MARKET VALUE	31,250				

52.003-1-3	Blanchard Rd 105 Vac farmland Madrid-Waddingt 405601	32,700	Ag Distric 41720	0	9,441	1-197- 6.2 9,441
Greenwood Acres LLC	X	32,700	COUNTY TAXABLE VALUE		23,259	
1087 State Highway 310	X		TOWN TAXABLE VALUE		23,259	
Canton, NY 13617	X		SCHOOL TAXABLE VALUE		23,259	
	X		AG002 Ag Dist #2		.00 MT	
MAY BE SUBJECT TO PAYMENT	ACRES 56.50		FD034 Potsdam Fire Prot		23,259 TO M	
UNDER AGDIST LAW TIL 2016	EAST-0299919 NRTH-1719297					
	DEED BOOK 2007 PG-1690					
	FULL MARKET VALUE	34,063				

52.003-1-4	Hoadley Rd 322 Rural vac>10 Madrid-Waddingt 405601	18,800	COUNTY TAXABLE VALUE		18,800	1-264- 9
Steger Anton John	X	18,800	TOWN TAXABLE VALUE		18,800	
180 Ellington Dr	X		SCHOOL TAXABLE VALUE		18,800	
Jefferson, GA 30549	X		AG002 Ag Dist #2		.00 MT	
	X		FD034 Potsdam Fire Prot		18,800 TO M	
	ACRES 23.30					
	EAST-0298187 NRTH-1717005					
	DEED BOOK 802 PG-00038					
	FULL MARKET VALUE	19,583				

STATE OF NEW YORK
 COUNTY - St Lawrence
 TOWN - Potsdam
 SWIS - 407489

2 0 1 2 T E N T A T I V E A S S E S S M E N T R O L L
 T A X A B L E SECTION OF THE ROLL - 1

PAGE 928
 VALUATION DATE-JUL 01, 2011
 TAXABLE STATUS DATE-MAR 01, 2012

TAX MAP NUMBER SEQUENCE
 UNIFORM PERCENT OF VALUE IS 096.00
 UNIFORM PERCENT OF VALUE IS 096.00

TAX MAP PARCEL NUMBER	PROPERTY LOCATION & CLASS	ASSESSMENT	EXEMPTION CODE-----	COUNTY-----	TOWN-----	SCHOOL
CURRENT OWNERS NAME	SCHOOL DISTRICT	LAND	TAX DESCRIPTION	TAXABLE VALUE		
CURRENT OWNERS ADDRESS	PARCEL SIZE/GRID COORD	TOTAL	SPECIAL DISTRICTS	ACCOUNT NO.		

52.003-1-5	182A,B Hoadley Rd 240 Rural res		Basic Star 41854	0	0	0 28,800
Baxter Irving H	Madrid-Waddingt 405601	28,800	COUNTY TAXABLE VALUE			85,000
Baxter Beth	X	85,000	TOWN TAXABLE VALUE			85,000
182A Hoadley Rd	86sp25741		SCHOOL TAXABLE VALUE			56,200
Potsdam, NY 13676	X		AG002 Ag Dist #2			.00 MT
	ACRES 49.20 BANK8888869		FD034 Potsdam Fire Prot			85,000 TO M
	EAST-0299551 NRTH-1716551					
	DEED BOOK 1004 PG-00876					
	FULL MARKET VALUE	88,542				

52.003-1-6	130 Hoadley Rd 312 Vac w/imprv		COUNTY TAXABLE VALUE			45,000
Baxter Irving H	Madrid-Waddingt 405601	38,800	TOWN TAXABLE VALUE			45,000
Baxter Beth M	04/07sp45000	45,000	SCHOOL TAXABLE VALUE			45,000
182 Hoadley Rd	2009sp52000		AG002 Ag Dist #2			.00 MT
Potsdam, NY 13676	X		FD034 Potsdam Fire Prot			45,000 TO M
	ACRES 51.80					
	EAST-0298620 NRTH-1715708					
	DEED BOOK 2009 PG-20349					
	FULL MARKET VALUE	46,875				

52.003-1-7.1	Blanchard Rd 323 Vacant rural		COUNTY TAXABLE VALUE			17,900
Swinyer Gary S	Madrid-Waddingt 405601	17,900	TOWN TAXABLE VALUE			17,900
Swinyer Cynthia M	2010sp20000	17,900	SCHOOL TAXABLE VALUE			17,900
279 Blanchard Rd	X		AG002 Ag Dist #2			.00 MT
Potsdam, NY 13676	X		FD034 Potsdam Fire Prot			17,900 TO M
	ACRES 20.10 BANK8888869					
	EAST-0299789 NRTH-1714995					
	DEED BOOK 2010 PG-12876					
	FULL MARKET VALUE	18,646				

52.003-1-9	Blanchard Rd 314 Rural vac<10		COUNTY TAXABLE VALUE			1,700
Cordwell Wayne	Potsdam 2 407402	1,700	TOWN TAXABLE VALUE			1,700
Cordwell Mary	X	1,700	SCHOOL TAXABLE VALUE			1,700
43 Coon Rd	X		AG002 Ag Dist #2			.00 MT
Canton, NY 13617	X		FD034 Potsdam Fire Prot			1,700 TO M
	ACRES 5.50					
	EAST-0299183 NRTH-1714389					
	DEED BOOK 842 PG-00294					
	FULL MARKET VALUE	1,771				

STATE OF NEW YORK
 COUNTY - St Lawrence
 TOWN - Potsdam
 SWIS - 407489

2 0 1 2 T E N T A T I V E A S S E S S M E N T R O L L
 T A X A B L E SECTION OF THE ROLL - 1

PAGE 929
 VALUATION DATE-JUL 01, 2011
 TAXABLE STATUS DATE-MAR 01, 2012

TAX MAP NUMBER SEQUENCE
 UNIFORM PERCENT OF VALUE IS 096.00
 UNIFORM PERCENT OF VALUE IS 096.00

TAX MAP PARCEL NUMBER	PROPERTY LOCATION & CLASS	ASSESSMENT	EXEMPTION CODE-----	COUNTY-----	TOWN-----	SCHOOL
CURRENT OWNERS NAME	SCHOOL DISTRICT	LAND	TAX DESCRIPTION	TAXABLE VALUE		
CURRENT OWNERS ADDRESS	PARCEL SIZE/GRID COORD	TOTAL	SPECIAL DISTRICTS			ACCOUNT NO.

52.003-1-10	Blanchard Rd 323 Vacant rural		COUNTY TAXABLE VALUE	12,800		1-210- 5
Bush Robert	Potsdam 2 407402	12,800	TOWN TAXABLE VALUE	12,800		
Bush Emma	X	12,800	SCHOOL TAXABLE VALUE	12,800		
6 Brighton St	X		AG002 Ag Dist #2	.00 MT		
Massena, NY 13662	X		FD034 Potsdam Fire Prot	12,800 TO M		
	ACRES 42.70					
	EAST-0298685 NRTH-1713243					
	DEED BOOK 1105 PG-1011					
	FULL MARKET VALUE	13,333				

52.003-1-11.1	Hoadley Rd 323 Vacant rural		COUNTY TAXABLE VALUE	33,000		1-242- 3
Fortin Peter	Madrid-Waddingt 405601	33,000	TOWN TAXABLE VALUE	33,000		
7 Bissell Rd	X	33,000	SCHOOL TAXABLE VALUE	33,000		
Terryville, CT 06786-4011	88sp15000		AG002 Ag Dist #2	.00 MT		
	X		FD034 Potsdam Fire Prot	33,000 TO M		
	ACRES 133.30					
	EAST-0297202 NRTH-1714221					
	DEED BOOK 1021 PG-01091					
	FULL MARKET VALUE	34,375				

52.003-1-13.12	200 Baker Rd 210 1 Family Res		Basic Star 41854	0	0	28,800
Bates John C	Madrid-Waddingt 405601	16,700	COUNTY TAXABLE VALUE	86,700		
200 Baker Rd	x	86,700	TOWN TAXABLE VALUE	86,700		
Canton, NY 13617	x		SCHOOL TAXABLE VALUE	57,900		
	x		AG002 Ag Dist #2	.00 MT		
	ACRES 2.10		FD034 Potsdam Fire Prot	86,700 TO M		
	EAST-0295855 NRTH-1713970					
	DEED BOOK 2000 PG-20132					
	FULL MARKET VALUE	90,313				

52.003-1-13.111	181,190 Baker Rd 240 Rural res		Basic Star 41854	0	0	28,800
Bates Charles	Madrid-Waddingt 405601	60,400	COUNTY TAXABLE VALUE	100,000		
Bates Sarah	WRP easement 2010/4263	100,000	TOWN TAXABLE VALUE	100,000		
181 Baker Rd	X		SCHOOL TAXABLE VALUE	71,200		
Canton, NY 13617	X		AG002 Ag Dist #2	.00 MT		
	ACRES 125.10		FD034 Potsdam Fire Prot	100,000 TO M		
	EAST-0294939 NRTH-1713351					
	DEED BOOK 00970 PG-00175					
	FULL MARKET VALUE	104,167				

STATE OF NEW YORK
 COUNTY - St Lawrence
 TOWN - Potsdam
 SWIS - 407489

2 0 1 2 T E N T A T I V E A S S E S S M E N T R O L L
 T A X A B L E SECTION OF THE ROLL - 1

PAGE 930
 VALUATION DATE-JUL 01, 2011
 TAXABLE STATUS DATE-MAR 01, 2012

TAX MAP NUMBER SEQUENCE
 UNIFORM PERCENT OF VALUE IS 096.00
 UNIFORM PERCENT OF VALUE IS 096.00

TAX MAP PARCEL NUMBER	PROPERTY LOCATION & CLASS	ASSESSMENT	EXEMPTION CODE-----	COUNTY-----	TOWN-----	SCHOOL
CURRENT OWNERS NAME	SCHOOL DISTRICT	LAND	TAX DESCRIPTION	TAXABLE VALUE		
CURRENT OWNERS ADDRESS	PARCEL SIZE/GRID COORD	TOTAL	SPECIAL DISTRICTS	ACCOUNT NO.		

52.003-1-13.112	180 Baker Rd 270 Mfg housing Madrid-Waddingt 405601	16,300	COUNTY TAXABLE VALUE	52.003-1-13.112	*****	
Bates Charles	x	42,500	TOWN TAXABLE VALUE			
Bates Sarah G	x		SCHOOL TAXABLE VALUE			
181 Baker Rd	x		FD034 Potsdam Fire Prot			42,500 TO M
Canton, NY 13617	x					
	ACRES 1.30 EAST-0295823 NRTH-1712773 DEED BOOK 2001 PG-20928 FULL MARKET VALUE 44,271	44,271		*****		

52.003-1-14	335B Cr 34 240 Rural res Madrid-Waddingt 405601	52,900	Basic Star 41854	52.003-1-14	*****	1-267-13
Plastino Thomas	X	77,900	COUNTY TAXABLE VALUE			28,800
Plastino Jane	X		TOWN TAXABLE VALUE			
335B County Route 34	X		SCHOOL TAXABLE VALUE			
Canton, NY 13617	X		AG002 Ag Dist #2			.00 MT
	ACRES 141.45 EAST-0293164 NRTH-1713546 DEED BOOK 892 PG-00678 FULL MARKET VALUE 81,146	81,146	FD034 Potsdam Fire Prot			77,900 TO M

52.003-1-15	45 Hoadley Rd 323 Vacant rural Madrid-Waddingt 405601	18,000	COUNTY TAXABLE VALUE	52.003-1-15	*****	1-171- 6
Grant Charles E	2009sp20000	18,000	TOWN TAXABLE VALUE			
Grant Christine M	X		SCHOOL TAXABLE VALUE			
287 Jones Rd	X		AG002 Ag Dist #2			.00 MT
Madrid, NY 13660	X		FD034 Potsdam Fire Prot			18,000 TO M
	ACRES 41.80 EAST-0296022 NRTH-1715968 DEED BOOK 2009 PG-9943 FULL MARKET VALUE 18,750	18,750		*****		

52.003-1-18	290 Baker Rd 323 Vacant rural Madrid-Waddingt 405601	21,000	COUNTY TAXABLE VALUE	52.003-1-18	*****	1-264-10.2
Cline Donald F	2009sp22900	21,000	TOWN TAXABLE VALUE			
339 Baker Rd	L/CON William Cline		SCHOOL TAXABLE VALUE			
Potsdam, NY 13676	X		AG002 Ag Dist #2			.00 MT
	X		FD034 Potsdam Fire Prot			21,000 TO M
	ACRES 19.10 EAST-0295493 NRTH-1715245 DEED BOOK 2009 PG-364 FULL MARKET VALUE 21,875	21,875		*****		

STATE OF NEW YORK
 COUNTY - St Lawrence
 TOWN - Potsdam
 SWIS - 407489

2 0 1 2 T E N T A T I V E A S S E S S M E N T R O L L
 T A X A B L E SECTION OF THE ROLL - 1

PAGE 931
 VALUATION DATE-JUL 01, 2011
 TAXABLE STATUS DATE-MAR 01, 2012

TAX MAP NUMBER SEQUENCE
 UNIFORM PERCENT OF VALUE IS 096.00
 UNIFORM PERCENT OF VALUE IS 096.00

TAX MAP PARCEL NUMBER	PROPERTY LOCATION & CLASS	ASSESSMENT	EXEMPTION CODE-----	COUNTY-----	TOWN-----	SCHOOL
CURRENT OWNERS NAME	SCHOOL DISTRICT	LAND	TAX DESCRIPTION	TAXABLE VALUE		
CURRENT OWNERS ADDRESS	PARCEL SIZE/GRID COORD	TOTAL	SPECIAL DISTRICTS	ACCOUNT NO.		

52.003-1-19.1	415 Baker Rd 240 Rural res Madrid-Waddingt 405601	76,100	COUNTY TAXABLE VALUE	105,000		
Cordwell Wayne		105,000	TOWN TAXABLE VALUE	105,000		
Cordwell Mary	X		SCHOOL TAXABLE VALUE	105,000		
43 Coon Rd	X		AG002 Ag Dist #2	.00 MT		
Canton, NY 13617	X		FD034 Potsdam Fire Prot	105,000 TO M		
	ACRES 243.60					
	EAST-0296325 NRTH-1717092					
	DEED BOOK 842 PG-00294					
	FULL MARKET VALUE	109,375				

52.003-1-20.1	152 Buffham Rd 210 1 Family Res Madrid-Waddingt 405601	17,600	Enhanced S 41834	0	0	0
Pryce David & Theresa	Ref 1036/782	68,500	COUNTY TAXABLE VALUE	68,500		
Cline Donald & Leon	L/Con dtd:5/1/04		TOWN TAXABLE VALUE	68,500		
152 Buffham Rd	X		SCHOOL TAXABLE VALUE	8,790		
Madrid, NY 13660	X		AG002 Ag Dist #2	.00 MT		
	ACRES 4.50		FD034 Potsdam Fire Prot	68,500 TO M		
	EAST-0292490 NRTH-1718337					
	DEED BOOK 1018 PG-00812					
	FULL MARKET VALUE	71,354				

52.003-1-20.2	339 Baker Rd 210 1 Family Res Madrid-Waddingt 405601	18,800	Vet - Comb 41131	0	19,200	19,200
Cline Donald F	ACRES 7.40	76,800	Enhanced S 41834	0	0	59,710
339 Baker Rd	EAST-0294542 NRTH-1716467		COUNTY TAXABLE VALUE	57,600		
Potsdam, NY 13676	DEED BOOK 1999 PG-5691		TOWN TAXABLE VALUE	57,600		
	FULL MARKET VALUE	80,000	SCHOOL TAXABLE VALUE	17,090		
			AG002 Ag Dist #2	.00 MT		
			FD034 Potsdam Fire Prot	76,800 TO M		

52.003-1-20.3	330 Baker Rd 910 Priv forest Madrid-Waddingt 405601	29,900	COUNTY TAXABLE VALUE	41,200		
Cline Donald	ACRES 75.00	41,200	TOWN TAXABLE VALUE	41,200		
Cline Leon	EAST-0295004 NRTH-1716227		SCHOOL TAXABLE VALUE	41,200		
152 Buffham Rd	DEED BOOK 1018 PG-812		AG002 Ag Dist #2	.00 MT		
Madrid, NY 13660	FULL MARKET VALUE	42,917	FD034 Potsdam Fire Prot	41,200 TO M		

52.003-1-20.4	Buffham (off) Rd 105 Vac farmland Madrid-Waddingt 405601	49,600	Ag Distric 41720	0	0	0
Greenwood Acres LLC	99sp67000	49,600	COUNTY TAXABLE VALUE	49,600		
1087 State Highway 310	ACRES 126.30		TOWN TAXABLE VALUE	49,600		
Canton, NY 13617	EAST-0293575 NRTH-1716962		SCHOOL TAXABLE VALUE	49,600		
	DEED BOOK 2000 PG-6098		AG002 Ag Dist #2	.00 MT		
	FULL MARKET VALUE	51,667	FD034 Potsdam Fire Prot	49,600 TO M		

MAY BE SUBJECT TO PAYMENT
 UNDER AGDIST LAW TIL 2016

STATE OF NEW YORK
 COUNTY - St Lawrence
 TOWN - Potsdam
 SWIS - 407489

2 0 1 2 T E N T A T I V E A S S E S S M E N T R O L L
 T A X A B L E SECTION OF THE ROLL - 1

PAGE 932
 VALUATION DATE-JUL 01, 2011
 TAXABLE STATUS DATE-MAR 01, 2012

TAX MAP NUMBER SEQUENCE
 UNIFORM PERCENT OF VALUE IS 096.00
 UNIFORM PERCENT OF VALUE IS 096.00

TAX MAP PARCEL NUMBER	PROPERTY LOCATION & CLASS	ASSESSMENT	EXEMPTION CODE-----	COUNTY-----	TOWN-----	SCHOOL
CURRENT OWNERS NAME	SCHOOL DISTRICT	LAND	TAX DESCRIPTION	TAXABLE VALUE		
CURRENT OWNERS ADDRESS	PARCEL SIZE/GRID COORD	TOTAL	SPECIAL DISTRICTS			ACCOUNT NO.

52.003-1-21	Cr 34			52.003-1-21		*****
Dean Robinson	322 Rural vac>10		COUNTY TAXABLE VALUE	14,000		1-179- 3
57 Sparrowhawk Point Rd	Madrid-Waddingt 405601	14,000	TOWN TAXABLE VALUE	14,000		
Lisbon, NY 13658-4213	2000sp2500	14,000	SCHOOL TAXABLE VALUE	14,000		
	2001sp4800		AG002 Ag Dist #2	.00 MT		
	X		FD034 Potsdam Fire Prot	14,000 TO M		
	ACRES 19.80					
	EAST-0289526 NRTH-1713157					
	DEED BOOK 2001 PG-3666					
	FULL MARKET VALUE	14,583				

52.003-1-22	Sh 310			52.003-1-22		*****
Greenwood Acres LLC	105 Vac farmland		Ag Distric 41720	0	0	1-165- 2
1087 State Highway 310	Madrid-Waddingt 405601	42,800	COUNTY TAXABLE VALUE	42,800	0	0
Canton, NY 13617	2002sp85000<	42,800	TOWN TAXABLE VALUE	42,800		
	X		SCHOOL TAXABLE VALUE	42,800		
	X		AG002 Ag Dist #2	.00 MT		
MAY BE SUBJECT TO PAYMENT	ACRES 151.20		FD034 Potsdam Fire Prot	42,800 TO M		
UNDER AGDIST LAW TIL 2016	EAST-0288790 NRTH-1714043					
	DEED BOOK 2002 PG-5512					
	FULL MARKET VALUE	44,583				

52.003-1-25.1	Sh 310			52.003-1-25.1		*****
Greenwood Acres LLC	105 Vac farmland - WTRFNT		Ag Distric 41720	0	0	1-241- 9
1087 State Highway 310	Madrid-Waddingt 405601	47,900	COUNTY TAXABLE VALUE	47,900	0	0
Canton, NY 13617	2002sp363000<	47,900	TOWN TAXABLE VALUE	47,900		
	X		SCHOOL TAXABLE VALUE	47,900		
	X		AG002 Ag Dist #2	.00 MT		
MAY BE SUBJECT TO PAYMENT	ACRES 107.50		FD034 Potsdam Fire Prot	47,900 TO M		
UNDER AGDIST LAW TIL 2016	EAST-0288942 NRTH-1716011					
	DEED BOOK 2002 PG-8663					
	FULL MARKET VALUE	49,896				

52.003-1-25.2	1672 Sh 310			52.003-1-25.2		*****
LaBaff George Jr	210 1 Family Res		Basic Star 41854	0	0	28,800
LaBaff Jacqueline R	Madrid-Waddingt 405601	16,400	COUNTY TAXABLE VALUE	30,000		
1672 State Highway 310	X	30,000	TOWN TAXABLE VALUE	30,000		
Madrid, NY 13660	X		SCHOOL TAXABLE VALUE	1,200		
	X		AG002 Ag Dist #2	.00 MT		
	ACRES 1.50		FD034 Potsdam Fire Prot	30,000 TO M		
	EAST-0288471 NRTH-1716707					
	DEED BOOK 2008 PG-1746					
	FULL MARKET VALUE	31,250				

STATE OF NEW YORK
COUNTY - St Lawrence
TOWN - Potsdam
SWIS - 407489

2 0 1 2 T E N T A T I V E A S S E S S M E N T R O L L
T A X A B L E SECTION OF THE ROLL - 1

PAGE 933
VALUATION DATE-JUL 01, 2011
TAXABLE STATUS DATE-MAR 01, 2012

TAX MAP NUMBER SEQUENCE
UNIFORM PERCENT OF VALUE IS 096.00
UNIFORM PERCENT OF VALUE IS 096.00

TAX MAP PARCEL NUMBER	PROPERTY LOCATION & CLASS	ASSESSMENT	EXEMPTION CODE-----	COUNTY-----	TOWN-----	SCHOOL
CURRENT OWNERS NAME	SCHOOL DISTRICT	LAND	TAX DESCRIPTION	TAXABLE VALUE		
CURRENT OWNERS ADDRESS	PARCEL SIZE/GRID COORD	TOTAL	SPECIAL DISTRICTS			ACCOUNT NO.

52.003-1-26.1	48 Buffham Rd			52.003-1-26.1		*****
Skelly Rachel	210 1 Family Res		Basic Star 41854	0	0	1-178- 8. 2
Skelly William J	Madrid-Waddingt 405601	16,500	COUNTY TAXABLE VALUE	60,000		28,800
48 Buffham Rd	91sp41000	60,000	TOWN TAXABLE VALUE	60,000		
Madrid, NY 13660	2000sp45000		SCHOOL TAXABLE VALUE	31,200		
	X		AG002 Ag Dist #2	.00 MT		
	ACRES 1.70		FD034 Potsdam Fire Prot	60,000 TO M		
	EAST-0289440 NRTH-1717935					
	DEED BOOK 2005 PG-17863					
	FULL MARKET VALUE	62,500				

52.003-1-26.2	Buffham Rd			52.003-1-26.2		*****
Greenwood Acres LLC	120 Field crops		Ag Distric 41720	0	13,038	1-178- 8. 1
1087 State Highway 310	Madrid-Waddingt 405601	73,700	COUNTY TAXABLE VALUE	60,662	13,038	13,038
Canton, NY 13617	X	73,700	TOWN TAXABLE VALUE	60,662		
	X		SCHOOL TAXABLE VALUE	60,662		
	X		AG002 Ag Dist #2	.00 MT		
MAY BE SUBJECT TO PAYMENT	ACRES 171.30		FD034 Potsdam Fire Prot	60,662 TO M		
UNDER AGDIST LAW TIL 2016	EAST-0291150 NRTH-1715860					
	DEED BOOK 2000 PG-6098					
	FULL MARKET VALUE	76,771				

52.003-1-27.1	71 Buffham Rd			52.003-1-27.1		*****
Cline Leon C	210 1 Family Res		Enhanced S 41834	0	0	1-185- 6
Cline Edna	Madrid-Waddingt 405601	17,700	COUNTY TAXABLE VALUE	68,500		59,710
71 Buffham Rd	X	68,500	TOWN TAXABLE VALUE	68,500		
Madrid, NY 13660	X		SCHOOL TAXABLE VALUE	8,790		
	X		AG002 Ag Dist #2	.00 MT		
	ACRES 4.70		FD034 Potsdam Fire Prot	68,500 TO M		
	EAST-0290233 NRTH-1718420					
	DEED BOOK 809 PG-00143					
	FULL MARKET VALUE	71,354				

52.003-1-27.2	Buffham Rd			52.003-1-27.2		*****
Greenwood Acres LLC	105 Vac farmland		Ag Distric 41720	0	9,170	9,170
1087 State Highway 310	Madrid-Waddingt 405601	36,400	COUNTY TAXABLE VALUE	27,230		
Canton, NY 13617	99sp28000	36,400	TOWN TAXABLE VALUE	27,230		
	ACRES 61.50		SCHOOL TAXABLE VALUE	27,230		
	EAST-0291042 NRTH-1717654		AG002 Ag Dist #2	.00 MT		
MAY BE SUBJECT TO PAYMENT	DEED BOOK 2000 PG-6098		FD034 Potsdam Fire Prot	27,230 TO M		
UNDER AGDIST LAW TIL 2016	FULL MARKET VALUE	37,917				
			9,170 EX			

STATE OF NEW YORK
 COUNTY - St Lawrence
 TOWN - Potsdam
 SWIS - 407489

2 0 1 2 T E N T A T I V E A S S E S S M E N T R O L L
 T A X A B L E SECTION OF THE ROLL - 1

PAGE 934
 VALUATION DATE-JUL 01, 2011
 TAXABLE STATUS DATE-MAR 01, 2012

TAX MAP NUMBER SEQUENCE
 UNIFORM PERCENT OF VALUE IS 096.00
 UNIFORM PERCENT OF VALUE IS 096.00

TAX MAP PARCEL NUMBER	PROPERTY LOCATION & CLASS	ASSESSMENT	EXEMPTION CODE-----	COUNTY-----	TOWN-----	SCHOOL
CURRENT OWNERS NAME	SCHOOL DISTRICT	LAND	TAX DESCRIPTION	TAXABLE VALUE		
CURRENT OWNERS ADDRESS	PARCEL SIZE/GRID COORD	TOTAL	SPECIAL DISTRICTS			ACCOUNT NO.

52.003-1-28	127 Buffham Rd 240 Rural res		Basic Star 41854	0	0	1-185- 5
Howe Robert	Madrid-Waddingt 405601	31,600	COUNTY TAXABLE VALUE		77,200	28,800
Howe Yvonne	98sp64000	77,200	TOWN TAXABLE VALUE		77,200	
127 Buffham Rd	X		SCHOOL TAXABLE VALUE		48,400	
Madrid, NY 13660	X		AG002 Ag Dist #2		.00 MT	
	ACRES 39.40 BANK8888869		FD034 Potsdam Fire Prot		77,200 TO M	
	EAST-0291670 NRTH-1719124					
	DEED BOOK 1998 PG-1459					
	FULL MARKET VALUE	80,417				

52.003-1-29	Sh 310 105 Vac farmland - WTRFNT		Ag Distric 41720	0	0	1-241-10
Greenwood Acres LLC	Madrid-Waddingt 405601	50,900	COUNTY TAXABLE VALUE		50,900	0
1087 State Highway 310	2002sp363000<	50,900	TOWN TAXABLE VALUE		50,900	
Canton, NY 13617	X		SCHOOL TAXABLE VALUE		50,900	
	X		AG002 Ag Dist #2		.00 MT	
MAY BE SUBJECT TO PAYMENT	ACRES 153.30		FD034 Potsdam Fire Prot		50,900 TO M	
UNDER AGDIST LAW TIL 2016	EAST-0288206 NRTH-1717978					
	DEED BOOK 2002 PG-8663					
	FULL MARKET VALUE	53,021				

52.003-1-30	Cr 34 910 Priv forest		COUNTY TAXABLE VALUE		40,800	1-249-15.1
Dean Robinson F	Madrid-Waddingt 405601	40,800	TOWN TAXABLE VALUE		40,800	
57 Sparrowhawk Point Rd	97sp9500/00sp16900	40,800	SCHOOL TAXABLE VALUE		40,800	
Lisbon, NY 13658-4213	88sp10000		AG002 Ag Dist #2		.00 MT	
	X		FD034 Potsdam Fire Prot		40,800 TO M	
	ACRES 102.40					
	EAST-0291540 NRTH-1712832					
	DEED BOOK 2000 PG-4700					
	FULL MARKET VALUE	42,500				

52.003-1-31	Cr 34 323 Vacant rural		Vet Chg of 41003	0	0	1-236- 8
Matthie Cecil	Madrid-Waddingt 405601	29,500	Vet Pro Ra 41112	0	18,899	0
Matthie Edith	X	29,500	COUNTY TAXABLE VALUE		10,601	0
589 Pollock Rd	X		TOWN TAXABLE VALUE		24,400	
Canton, NY 13617	X		SCHOOL TAXABLE VALUE		29,500	
	ACRES 56.00		AG002 Ag Dist #2		.00 MT	
	EAST-0289981 NRTH-1712162		FD034 Potsdam Fire Prot		29,500 TO M	
	DEED BOOK 00540 PG-00505					
	FULL MARKET VALUE	30,729				

STATE OF NEW YORK
 COUNTY - St Lawrence
 TOWN - Potsdam
 SWIS - 407489

2 0 1 2 T E N T A T I V E A S S E S S M E N T R O L L
 T A X A B L E SECTION OF THE ROLL - 1

PAGE 935
 VALUATION DATE-JUL 01, 2011
 TAXABLE STATUS DATE-MAR 01, 2012

TAX MAP NUMBER SEQUENCE
 UNIFORM PERCENT OF VALUE IS 096.00
 UNIFORM PERCENT OF VALUE IS 096.00

TAX MAP PARCEL NUMBER	PROPERTY LOCATION & CLASS	ASSESSMENT	EXEMPTION CODE-----	COUNTY-----	TOWN-----	SCHOOL
CURRENT OWNERS NAME	SCHOOL DISTRICT	LAND	TAX DESCRIPTION	TAXABLE VALUE		
CURRENT OWNERS ADDRESS	PARCEL SIZE/GRID COORD	TOTAL	SPECIAL DISTRICTS			ACCOUNT NO.

52.003-1-32	Baker Rd 314 Rural vac<10		COUNTY TAXABLE VALUE	2,900		1-172- 4.2
Baltus Ruth	Potsdam 2 407402	2,900	TOWN TAXABLE VALUE	2,900		
Ball Kevin	X	2,900	SCHOOL TAXABLE VALUE	2,900		
8 Chestnut St	X		AG002 Ag Dist #2	.00 MT		
Potsdam, NY 13676	84sp2000vac		FD034 Potsdam Fire Prot	2,900 TO M		
	ACRES 9.60					
	EAST-0298184 NRTH-1712113					
	DEED BOOK 983 PG-00597					
	FULL MARKET VALUE	3,021				

52.003-1-33	Baker Rd 314 Rural vac<10		COUNTY TAXABLE VALUE	2,200		1-293- 3
Zevos Denise	Potsdam 2 407402	2,200	TOWN TAXABLE VALUE	2,200		
183 Blanchard Rd	X	2,200	SCHOOL TAXABLE VALUE	2,200		
Potsdam, NY 13676	X		AG002 Ag Dist #2	.00 MT		
	X		FD034 Potsdam Fire Prot	2,200 TO M		
	ACRES 7.30					
	EAST-0298615 NRTH-1712397					
	DEED BOOK 857 PG-00077					
	FULL MARKET VALUE	2,292				

52.003-1-34	Baker Rd 314 Rural vac<10		COUNTY TAXABLE VALUE	2,200		
Loucks Eileen G	Potsdam 2 407402	2,200	TOWN TAXABLE VALUE	2,200		
77 Blanchard Rd	X	2,200	SCHOOL TAXABLE VALUE	2,200		
Potsdam, NY 13676	X		AG002 Ag Dist #2	.00 MT		
	X		FD034 Potsdam Fire Prot	2,200 TO M		
	ACRES 7.30					
	EAST-0298434 NRTH-1712252					
	DEED BOOK 2011 PG-6282					
	FULL MARKET VALUE	2,292				

52.003-1-35	181 Buffham Rd 270 Mfg housing		Dis & Lim 41932	0	11,000	1-257- 9.1
Cantwell Tina	Madrid-Waddingt 405601	17,600	Dis & Lim 41933	0	0	0
181 Buffham Rd	95sp6000/99sp17600	22,000	Basic Star 41854	0	0	11,000
Madrid, NY 13660-3234	99sp4000vac				0	0
	1084sp12900/92sp10000		COUNTY TAXABLE VALUE	11,000		22,000
	ACRES 4.40		TOWN TAXABLE VALUE	11,000		
	EAST-0292319 NRTH-1719795		SCHOOL TAXABLE VALUE	0		
	DEED BOOK 1999 PG-20701		AG002 Ag Dist #2	.00 MT		
	FULL MARKET VALUE	22,917	FD034 Potsdam Fire Prot	22,000 TO M		

STATE OF NEW YORK
 COUNTY - St Lawrence
 TOWN - Potsdam
 SWIS - 407489

2 0 1 2 T E N T A T I V E A S S E S S M E N T R O L L
 T A X A B L E SECTION OF THE ROLL - 1

PAGE 936
 VALUATION DATE-JUL 01, 2011
 TAXABLE STATUS DATE-MAR 01, 2012

TAX MAP NUMBER SEQUENCE
 UNIFORM PERCENT OF VALUE IS 096.00
 UNIFORM PERCENT OF VALUE IS 096.00

TAX MAP PARCEL NUMBER	PROPERTY LOCATION & CLASS	ASSESSMENT	EXEMPTION CODE-----	COUNTY-----	TOWN-----	SCHOOL
CURRENT OWNERS NAME	SCHOOL DISTRICT	LAND	TAX DESCRIPTION	TAXABLE VALUE		
CURRENT OWNERS ADDRESS	PARCEL SIZE/GRID COORD	TOTAL	SPECIAL DISTRICTS			ACCOUNT NO.
***** 52.003-1-36 *****						
	186 Buffham Rd					
52.003-1-36	210 1 Family Res		Basic Star 41854	0	0	28,800
Richards Loyal Jr	Madrid-Waddingt 405601	16,400	COUNTY TAXABLE VALUE		58,000	
Richards Darcy	X	58,000	TOWN TAXABLE VALUE		58,000	
PO Box 143	X		SCHOOL TAXABLE VALUE		29,200	
Madrid, NY 13660	X		AG002 Ag Dist #2		.00 MT	
	ACRES 1.50		FD034 Potsdam Fire Prot		58,000 TO M	
	EAST-0292666 NRTH-1719535					
	DEED BOOK 1073 PG-7					
	FULL MARKET VALUE	60,417				
***** 52.003-1-37 *****						
	190 Buffham Rd					
52.003-1-37	210 1 Family Res		Basic Star 41854	0	0	28,800
Ashley Wayne	Madrid-Waddingt 405601	16,400	COUNTY TAXABLE VALUE		86,300	
Ashley Vickie	X	86,300	TOWN TAXABLE VALUE		86,300	
190 Buffham Rd	X		SCHOOL TAXABLE VALUE		57,500	
Madrid, NY 13660-9230	X		AG002 Ag Dist #2		.00 MT	
	ACRES 1.47		FD034 Potsdam Fire Prot		86,300 TO M	
	EAST-0292796 NRTH-1719730					
	DEED BOOK 1021 PG-00144					
	FULL MARKET VALUE	89,896				
***** 52.003-1-38.1 *****						
	435 Blanchard Rd					
52.003-1-38.1	210 1 Family Res		Basic Star 41854	0	0	28,800
Oakes Scot G	Madrid-Waddingt 405601	19,400	COUNTY TAXABLE VALUE		67,500	
435 Blanchard Rd	94sp3500	67,500	TOWN TAXABLE VALUE		67,500	
Potsdam, NY 13676	X		SCHOOL TAXABLE VALUE		38,700	
	X		AG002 Ag Dist #2		.00 MT	
	ACRES 8.90		FD034 Potsdam Fire Prot		67,500 TO M	
	EAST-0298945 NRTH-1719146					
	DEED BOOK 2005 PG-8074					
	FULL MARKET VALUE	70,313				
***** 52.003-1-39.1 *****						
	453,455 Blanchard Rd					1-206-10. 1
52.003-1-39.1	210 1 Family Res		Enhanced S 41834	0	0	59,710
Pryce Paul E	Madrid-Waddingt 405601	19,700	COUNTY TAXABLE VALUE		67,800	
Pryce Mary Ann	X	67,800	TOWN TAXABLE VALUE		67,800	
453 Blanchard Rd	X		SCHOOL TAXABLE VALUE		8,090	
Potsdam, NY 13676	83sp6000vac		AG002 Ag Dist #2		.00 MT	
	ACRES 9.70		FD034 Potsdam Fire Prot		67,800 TO M	
	EAST-0298537 NRTH-1719407					
	DEED BOOK 978 PG-00196					
	FULL MARKET VALUE	70,625				

STATE OF NEW YORK
 COUNTY - St Lawrence
 TOWN - Potsdam
 SWIS - 407489

2 0 1 2 T E N T A T I V E A S S E S S M E N T R O L L
 T A X A B L E SECTION OF THE ROLL - 1

PAGE 937
 VALUATION DATE-JUL 01, 2011
 TAXABLE STATUS DATE-MAR 01, 2012

TAX MAP NUMBER SEQUENCE
 UNIFORM PERCENT OF VALUE IS 096.00
 UNIFORM PERCENT OF VALUE IS 096.00

TAX MAP PARCEL NUMBER	PROPERTY LOCATION & CLASS	ASSESSMENT	EXEMPTION CODE-----	COUNTY-----	TOWN-----	SCHOOL
CURRENT OWNERS NAME	SCHOOL DISTRICT	LAND	TAX DESCRIPTION	TAXABLE VALUE		
CURRENT OWNERS ADDRESS	PARCEL SIZE/GRID COORD	TOTAL	SPECIAL DISTRICTS			ACCOUNT NO.

52.003-1-39.2	477 Blanchard Rd 240 Rural res Madrid-Waddingt 405601	21,700	Basic Star 41854	0	0	28,800
Pryce Paul E Jr		100,000	COUNTY TAXABLE VALUE		100,000	
Pryce Karla A	x		TOWN TAXABLE VALUE		100,000	
477 Blanchard Rd	x		SCHOOL TAXABLE VALUE		71,200	
Potsdam, NY 13676	x		AG002 Ag Dist #2		.00 MT	
	ACRES 17.60 BANK8888864		FD034 Potsdam Fire Prot		100,000 TO M	
	EAST-0298174 NRTH-1719854					
	DEED BOOK 2006 PG-18083					
	FULL MARKET VALUE	104,167				

52.003-1-40	394 Blanchard Rd 112 Dairy farm Madrid-Waddingt 405601	20,500	Enhanced S 41834	0	0	59,710
Durant Bruce		92,300	Silo 42100	0	2,000	2,000
Durant Victoria	X		COUNTY TAXABLE VALUE		90,300	
394 Blanchard Rd	X		TOWN TAXABLE VALUE		90,300	
Potsdam, NY 13676	X		SCHOOL TAXABLE VALUE		30,590	
	ACRES 12.30		AG002 Ag Dist #2		.00 MT	
	EAST-0299811 NRTH-1718193		FD034 Potsdam Fire Prot		90,300 TO M	
	DEED BOOK 955 PG-01124		2,000 EX			
	FULL MARKET VALUE	96,146				

52.003-1-41	Blanchard Rd 105 Vac farmland Madrid-Waddingt 405601	8,000	Ag Distric 41720	0	1,975	1,975
Greenwood Acres LLC		8,000	COUNTY TAXABLE VALUE		6,025	1,975
1087 State Highway 310	ACRES 19.80		TOWN TAXABLE VALUE		6,025	
Canton, NY 13617	EAST-0298305 NRTH-1717846		SCHOOL TAXABLE VALUE		6,025	
	DEED BOOK 2007 PG-1690		AG002 Ag Dist #2		.00 MT	
MAY BE SUBJECT TO PAYMENT	FULL MARKET VALUE	8,333	FD034 Potsdam Fire Prot		6,025 TO M	
UNDER AGDIST LAW TIL 2016			1,975 EX			

52.003-1-42	456 Blanchard Rd 270 Mfg housing Madrid-Waddingt 405601	16,500				1-197- 9
Durant Bruce		32,000	COUNTY TAXABLE VALUE		32,000	
Durant Victoria	X		TOWN TAXABLE VALUE		32,000	
394 Blanchard Rd	X		SCHOOL TAXABLE VALUE		32,000	
Potsdam, NY 13676	X		AG002 Ag Dist #2		.00 MT	
	ACRES 1.80		FD034 Potsdam Fire Prot		32,000 TO M	
	EAST-0299053 NRTH-1719925					
	DEED BOOK 2007 PG-1690					
	FULL MARKET VALUE	33,333				

STATE OF NEW YORK
 COUNTY - St Lawrence
 TOWN - Potsdam
 SWIS - 407489

2 0 1 2 T E N T A T I V E A S S E S S M E N T R O L L
 T A X A B L E SECTION OF THE ROLL - 1

PAGE 938
 VALUATION DATE-JUL 01, 2011
 TAXABLE STATUS DATE-MAR 01, 2012

TAX MAP NUMBER SEQUENCE
 UNIFORM PERCENT OF VALUE IS 096.00
 UNIFORM PERCENT OF VALUE IS 096.00

TAX MAP PARCEL NUMBER	PROPERTY LOCATION & CLASS	ASSESSMENT	EXEMPTION CODE-----	COUNTY-----	TOWN-----	SCHOOL
CURRENT OWNERS NAME	SCHOOL DISTRICT	LAND	TAX DESCRIPTION	TAXABLE VALUE		
CURRENT OWNERS ADDRESS	PARCEL SIZE/GRID COORD	TOTAL	SPECIAL DISTRICTS	ACCOUNT NO.		

52.003-1-43	Blanchard Rd 323 Vacant rural		COUNTY TAXABLE VALUE	52.003-1-43	*****	1-264-10. 3
Martin Jeanne	Madrid-Waddingt 405601	17,400	TOWN TAXABLE VALUE			
Tyo Sandra, Mary	2006sp14250	17,400	SCHOOL TAXABLE VALUE			
515 Potter Rd	X		AG002 Ag Dist #2			.00 MT
Canton, NY 13617	X		FD034 Potsdam Fire Prot			17,400 TO M
	ACRES 18.60 BANK8888869					
	EAST-0299876 NRTH-1714368					
	DEED BOOK 926 PG-547					
	FULL MARKET VALUE	18,125				

52.003-1-44	330 Blanchard Rd 312 Vac w/imprv		COUNTY TAXABLE VALUE	52.003-1-44	*****	1-174-10
Sherman Charles D	Madrid-Waddingt 405601	12,800	TOWN TAXABLE VALUE			
8450 US Highway 11	X	13,300	SCHOOL TAXABLE VALUE			
Potsdam, NY 13676	X		AG002 Ag Dist #2			.00 MT
	X		FD034 Potsdam Fire Prot			13,300 TO M
	ACRES 2.70					
	EAST-0300162 NRTH-1716832					
	DEED BOOK 1998 PG-16109					
	FULL MARKET VALUE	13,854				

STATE OF NEW YORK
 COUNTY - St Lawrence
 TOWN - Potsdam
 SWIS - 407489

2 0 1 2 T E N T A T I V E A S S E S S M E N T R O L L
 T A X A B L E SECTION OF THE ROLL - 1
 M A P S E C T I O N - 052
 S U B - S E C T I O N - 003
 UNIFORM PERCENT OF VALUE IS 096.00

PAGE 939
 VALUATION DATE-JUL 01, 2011
 TAXABLE STATUS DATE-MAR 01, 2012
 RPS150/V04/L015
 CURRENT DATE 4/25/2012

*** S P E C I A L D I S T R I C T S U M M A R Y ***

CODE	DISTRICT NAME	TOTAL PARCELS	EXTENSION TYPE	EXTENSION VALUE	AD VALOREM VALUE	EXEMPT AMOUNT	TAXABLE VALUE
AG002	Ag Dist #2	46	MOVTAX				
FD034	Potsdam Fire P	47	TOTAL M		2192,700	35,624	2157,076

*** S C H O O L D I S T R I C T S U M M A R Y ***

CODE	DISTRICT NAME	TOTAL PARCELS	ASSESSED LAND	ASSESSED TOTAL	EXEMPT AMOUNT	TOTAL TAXABLE	STAR AMOUNT	STAR TAXABLE
405601	Madrid-Waddington	42	1231,000	2170,900	35,624	2135,276	666,150	1469,126
407402	Potsdam 2	5	21,800	21,800		21,800		21,800
	S U B - T O T A L	47	1252,800	2192,700	35,624	2157,076	666,150	1490,926
	T O T A L	47	1252,800	2192,700	35,624	2157,076	666,150	1490,926

*** S Y S T E M C O D E S S U M M A R Y ***

NO SYSTEM EXEMPTIONS AT THIS LEVEL

*** E X E M P T I O N S U M M A R Y ***

CODE	DESCRIPTION	TOTAL PARCELS	COUNTY	TOWN	SCHOOL
41003	Vet Chg of	1		5,100	
41112	Vet Pro Ra	1	18,899		
41131	Vet - Comb	1	19,200	19,200	
41720	Ag Distric	8	33,624	33,624	33,624
41834	Enhanced S	5			298,550
41854	Basic Star	13			367,600
41932	Dis & Lim	1	11,000		
41933	Dis & Lim	1		11,000	
42100	Silo	1	2,000	2,000	2,000
	T O T A L	32	84,723	70,924	701,774

STATE OF NEW YORK
 COUNTY - St Lawrence
 TOWN - Potsdam
 SWIS - 407489

2 0 1 2 T E N T A T I V E A S S E S S M E N T R O L L
 T A X A B L E SECTION OF THE ROLL - 1
 M A P S E C T I O N - 052
 S U B - S E C T I O N - 003
 UNIFORM PERCENT OF VALUE IS 096.00

PAGE 940
 VALUATION DATE-JUL 01, 2011
 TAXABLE STATUS DATE-MAR 01, 2012
 RPS150/V04/L015
 CURRENT DATE 4/25/2012

*** G R A N D T O T A L S ***

ROLL SEC	DESCRIPTION	TOTAL PARCELS	ASSESSED LAND	ASSESSED TOTAL	TAXABLE COUNTY	TAXABLE TOWN	TAXABLE SCHOOL	STAR TAXABLE
1	TAXABLE	47	1252,800	2192,700	2107,977	2121,776	2157,076	1490,926

STATE OF NEW YORK
 COUNTY - St Lawrence
 TOWN - Potsdam
 SWIS - 407489

2 0 1 2 T E N T A T I V E A S S E S S M E N T R O L L
 T A X A B L E SECTION OF THE ROLL - 1

PAGE 941
 VALUATION DATE-JUL 01, 2011
 TAXABLE STATUS DATE-MAR 01, 2012

TAX MAP NUMBER SEQUENCE
 UNIFORM PERCENT OF VALUE IS 096.00
 UNIFORM PERCENT OF VALUE IS 096.00

TAX MAP PARCEL NUMBER	PROPERTY LOCATION & CLASS	ASSESSMENT	EXEMPTION CODE-----	COUNTY-----	TOWN-----	SCHOOL
CURRENT OWNERS NAME	SCHOOL DISTRICT	LAND	TAX DESCRIPTION	TAXABLE VALUE		
CURRENT OWNERS ADDRESS	PARCEL SIZE/GRID COORD	TOTAL	SPECIAL DISTRICTS	ACCOUNT NO.		

52.004-1-1.11	1115 Sh 345 105 Vac farmland		Ag Distric 41720	0	11,876	11,876
Greenwood Acres LLC	Madrid-Waddingt 405601	64,600	COUNTY TAXABLE VALUE		52,724	11,876
1087 State Highway 310	X	64,600	TOWN TAXABLE VALUE		52,724	
Canton, NY 13617	X		SCHOOL TAXABLE VALUE		52,724	
	X		AG002 Ag Dist #2		.00 MT	
MAY BE SUBJECT TO PAYMENT	ACRES 132.00		FD034 Potsdam Fire Prot		52,724 TO M	
UNDER AGDIST LAW TIL 2016	EAST-0302241 NRTH-1718670		11,876 EX			
	DEED BOOK 2007 PG-1690					
	FULL MARKET VALUE	67,292				

52.004-1-2	1045 Sh 345 312 Vac w/imprv		COUNTY TAXABLE VALUE		15,000	1-193-13
Stephenson Tammy	Madrid-Waddingt 405601	12,800	TOWN TAXABLE VALUE		15,000	
65 Lower Pine St	X	15,000	SCHOOL TAXABLE VALUE		15,000	
Potsdam, NY 13676-3100	X		AG002 Ag Dist #2		.00 MT	
	X		FD034 Potsdam Fire Prot		15,000 TO M	
	FRNT 145.00 DPTH 150.00					
	EAST-0303865 NRTH-1718822					
	DEED BOOK 1999 PG-9028					
	FULL MARKET VALUE	15,625				

52.004-1-3.1	1031 Sh 345 240 Rural res		COUNTY TAXABLE VALUE		117,000	1-287-14
Wert Mary	Madrid-Waddingt 405601	51,500	TOWN TAXABLE VALUE		117,000	
1409 Kingston Ridge Rd	Potsdam-Madrid Rd	117,000	SCHOOL TAXABLE VALUE		117,000	
Cary, NC 27511	X		AG002 Ag Dist #2		.00 MT	
	X		FD034 Potsdam Fire Prot		117,000 TO M	
	ACRES 146.30					
	EAST-0302890 NRTH-1717114					
	DEED BOOK 2004 PG-10380					
	FULL MARKET VALUE	121,875				

52.004-1-3.2	Blanchard Rd 314 Rural vac<10		COUNTY TAXABLE VALUE		2,000	
Butterfield David L	Madrid-Waddingt 405601	2,000	TOWN TAXABLE VALUE		2,000	
1036 State Highway 345	FRNT 50.00 DPTH 600.00	2,000	SCHOOL TAXABLE VALUE		2,000	
Potsdam, NY 13676	EAST-0301041 NRTH-1714953		AG002 Ag Dist #2		.00 MT	
	DEED BOOK 2001 PG-15735		FD034 Potsdam Fire Prot		2,000 TO M	
	FULL MARKET VALUE	2,083				

STATE OF NEW YORK
 COUNTY - St Lawrence
 TOWN - Potsdam
 SWIS - 407489

2 0 1 2 T E N T A T I V E A S S E S S M E N T R O L L
 T A X A B L E SECTION OF THE ROLL - 1

PAGE 942
 VALUATION DATE-JUL 01, 2011
 TAXABLE STATUS DATE-MAR 01, 2012

TAX MAP NUMBER SEQUENCE
 UNIFORM PERCENT OF VALUE IS 096.00
 UNIFORM PERCENT OF VALUE IS 096.00

TAX MAP PARCEL NUMBER	PROPERTY LOCATION & CLASS	ASSESSMENT	EXEMPTION CODE-----	COUNTY-----	TOWN-----	SCHOOL
CURRENT OWNERS NAME	SCHOOL DISTRICT	LAND	TAX DESCRIPTION	TAXABLE VALUE		
CURRENT OWNERS ADDRESS	PARCEL SIZE/GRID COORD	TOTAL	SPECIAL DISTRICTS			ACCOUNT NO.

52.004-1-4.11	927 Sh 345			52.004-1-4.11		*****
Collins John K	240 Rural res		COUNTY TAXABLE VALUE	77,000		1-245- 4
Collins Christine C	Norwood-Norfolk 406201	36,900	TOWN TAXABLE VALUE	77,000		
44 Farmer St	2008sp77000	77,000	SCHOOL TAXABLE VALUE	77,000		
Canton, NY 13617	X		AG002 Ag Dist #2	.00 MT		
	X		FD034 Potsdam Fire Prot	77,000 TO M		
	ACRES 67.90 BANK8888869		NL001 Norwood Library	77,000 TO		
	EAST-0305030 NRTH-1716852					
	DEED BOOK 2008 PG-3449					
	FULL MARKET VALUE	80,208				

52.004-1-4.12	Blanchard (off) Rd			52.004-1-4.12		*****
Butterfield David L	323 Vacant rural		COUNTY TAXABLE VALUE	38,300		
1036 State Highway 345	Norwood-Norfolk 406201	38,300	TOWN TAXABLE VALUE	38,300		
Potsdam, NY 13676	2001sp25000	38,300	SCHOOL TAXABLE VALUE	38,300		
	ACRES 88.10		AG002 Ag Dist #2	.00 MT		
	EAST-0303441 NRTH-1715522		FD034 Potsdam Fire Prot	38,300 TO M		
	DEED BOOK 2001 PG-15734		NL001 Norwood Library	38,300 TO		
	FULL MARKET VALUE	39,896				

52.004-1-5	907 Sh 345			52.004-1-5		*****
Mcewen Timothy	210 1 Family Res		Basic Star 41854	0		1-238- 5
Mcewen Debra	Norwood-Norfolk 406201	16,800	COUNTY TAXABLE VALUE	46,500	0	28,800
907 State Highway 345	Ref 1052/787	46,500	TOWN TAXABLE VALUE	46,500		
Potsdam, NY 13676	X		SCHOOL TAXABLE VALUE	17,700		
	X		AG002 Ag Dist #2	.00 MT		
	ACRES 2.40		FD034 Potsdam Fire Prot	46,500 TO M		
	EAST-0306203 NRTH-1716205		NL001 Norwood Library	46,500 TO		
	DEED BOOK 1081 PG-654					
	FULL MARKET VALUE	48,438				

52.004-1-7	845 Sh 345			52.004-1-7		*****
Ladison Patricia	210 1 Family Res		COUNTY TAXABLE VALUE	20,000		1-230- 7
62 Baker Rd	Norwood-Norfolk 406201	16,600	TOWN TAXABLE VALUE	20,000		
Canton, NY 13617	2007sp6000	20,000	SCHOOL TAXABLE VALUE	20,000		
	2008sp9000		AG002 Ag Dist #2	.00 MT		
	X		FD034 Potsdam Fire Prot	20,000 TO M		
	ACRES 2.00		NL001 Norwood Library	20,000 TO		
	EAST-0307199 NRTH-1715060					
	DEED BOOK 2009 PG-18167					
	FULL MARKET VALUE	20,833				

STATE OF NEW YORK
 COUNTY - St Lawrence
 TOWN - Potsdam
 SWIS - 407489

2 0 1 2 T E N T A T I V E A S S E S S M E N T R O L L
 T A X A B L E SECTION OF THE ROLL - 1

PAGE 943
 VALUATION DATE-JUL 01, 2011
 TAXABLE STATUS DATE-MAR 01, 2012

TAX MAP NUMBER SEQUENCE
 UNIFORM PERCENT OF VALUE IS 096.00
 UNIFORM PERCENT OF VALUE IS 096.00

TAX MAP PARCEL NUMBER	PROPERTY LOCATION & CLASS	ASSESSMENT	EXEMPTION CODE-----	COUNTY-----	TOWN-----	SCHOOL
CURRENT OWNERS NAME	SCHOOL DISTRICT	LAND	TAX DESCRIPTION	TAXABLE VALUE		
CURRENT OWNERS ADDRESS	PARCEL SIZE/GRID COORD	TOTAL	SPECIAL DISTRICTS			ACCOUNT NO.

52.004-1-8.2	143 Tanner Rd			52.004-1-8.2		*****
Morehouse Sara J	210 1 Family Res		Basic Star 41854	0	0	1-230-7.22
143 Tanner Rd	Norwood-Norfolk 406201	16,600	COUNTY TAXABLE VALUE		45,000	28,800
Potsdam, NY 13676	X	45,000	TOWN TAXABLE VALUE		45,000	
	89sp7000		SCHOOL TAXABLE VALUE		16,200	
	X		AG002 Ag Dist #2		.00 MT	
	ACRES 1.90 BANK8888150		FD034 Potsdam Fire Prot		45,000 TO M	
	EAST-0307546 NRTH-1714670		NL001 Norwood Library		45,000 TO	
	DEED BOOK 2003 PG-18464					
	FULL MARKET VALUE	46,875				

52.004-1-8.3	837 Sh 345			52.004-1-8.3		*****
Perme Living Trust	210 1 Family Res		Vet - Wart 41121	0	9,000	9,000 0
John & Jamie Perme, Trustees	Norwood-Norfolk 406201	16,600	Basic Star 41854	0	0	28,800
837 State Highway 345	X	60,000	COUNTY TAXABLE VALUE		51,000	
Potsdam, NY 13676-3522	X		TOWN TAXABLE VALUE		51,000	
	X		SCHOOL TAXABLE VALUE		31,200	
	ACRES 1.90		AG002 Ag Dist #2		.00 MT	
	EAST-0307372 NRTH-1714865		FD034 Potsdam Fire Prot		60,000 TO M	
	DEED BOOK 2011 PG-13292		NL001 Norwood Library		60,000 TO	
	FULL MARKET VALUE	62,500				

52.004-1-8.11	125 Tanner Rd			52.004-1-8.11		*****
Tuper Michael R	312 Vac w/imprv		COUNTY TAXABLE VALUE		18,500	1-230- 7.2
15 Elm St	Norwood-Norfolk 406201	15,900	TOWN TAXABLE VALUE		18,500	
Norwood, NY 13668	X	18,500	SCHOOL TAXABLE VALUE		18,500	
	89sp5000		AG002 Ag Dist #2		.00 MT	
	X		FD034 Potsdam Fire Prot		18,500 TO M	
	ACRES 10.40		NL001 Norwood Library		18,500 TO	
	EAST-0307048 NRTH-1714627					
	DEED BOOK 2003 PG-11740					
	FULL MARKET VALUE	19,271				

52.004-1-8.12	851 Sh 345			52.004-1-8.12		*****
Paige Brian P	312 Vac w/imprv		COUNTY TAXABLE VALUE		13,700	1-230-7.3
PO Box 284	Norwood-Norfolk 406201	10,200	TOWN TAXABLE VALUE		13,700	
Madrid, NY 13660	X	13,700	SCHOOL TAXABLE VALUE		13,700	
	89sp2500		AG002 Ag Dist #2		.00 MT	
	X		FD034 Potsdam Fire Prot		13,700 TO M	
	ACRES 4.60		NL001 Norwood Library		13,700 TO	
	EAST-0306831 NRTH-1715232					
	DEED BOOK 1028 PG-00824					
	FULL MARKET VALUE	14,271				

STATE OF NEW YORK
COUNTY - St Lawrence
TOWN - Potsdam
SWIS - 407489

2 0 1 2 T E N T A T I V E A S S E S S M E N T R O L L
T A X A B L E SECTION OF THE ROLL - 1

PAGE 944
VALUATION DATE-JUL 01, 2011
TAXABLE STATUS DATE-MAR 01, 2012

TAX MAP NUMBER SEQUENCE
UNIFORM PERCENT OF VALUE IS 096.00
UNIFORM PERCENT OF VALUE IS 096.00

TAX MAP PARCEL NUMBER	PROPERTY LOCATION & CLASS	ASSESSMENT	EXEMPTION CODE-----	COUNTY-----	TOWN-----	SCHOOL
CURRENT OWNERS NAME	SCHOOL DISTRICT	LAND	TAX DESCRIPTION	TAXABLE VALUE		
CURRENT OWNERS ADDRESS	PARCEL SIZE/GRID COORD	TOTAL	SPECIAL DISTRICTS			ACCOUNT NO.

52.004-1-9.1	109 Tanner Rd			52.004-1-9.1		*****
Delosh Darwin (LU)	210 1 Family Res		Basic Star 41854	0	0	1-192- 1.1
Delosh Larry Rmdr	Norwood-Norfolk 406201	16,800	COUNTY TAXABLE VALUE	43,900	0	28,800
109 Tanner Rd	X	43,900	TOWN TAXABLE VALUE	43,900		
Potsdam, NY 13676	X		SCHOOL TAXABLE VALUE	15,100		
	X		AG002 Ag Dist #2	.00 MT		
	ACRES 2.50		FD034 Potsdam Fire Prot	43,900 TO M		
	EAST-0306874 NRTH-1714195		NL001 Norwood Library	43,900 TO		
	DEED BOOK 1088 PG-624					
	FULL MARKET VALUE	45,729				

52.004-1-9.2	111 Tanner Rd			52.004-1-9.2		*****
Niles Betsy M	210 1 Family Res		Basic Star 41854	0	0	1-192- 1.2
111 Tanner Rd	Norwood-Norfolk 406201	16,600	COUNTY TAXABLE VALUE	117,000	0	29,400
Potsdam, NY 13676	X	117,000	TOWN TAXABLE VALUE	117,000		
	X		SCHOOL TAXABLE VALUE	87,600		
	X		AG002 Ag Dist #2	.00 MT		
	ACRES 2.06 BANK8888830		FD034 Potsdam Fire Prot	117,000 TO M		
	EAST-0306918 NRTH-1714346		NL001 Norwood Library	117,000 TO		
	DEED BOOK 2009 PG-15755					
	FULL MARKET VALUE	121,875				

52.004-1-10.1	2178 Cr 35			52.004-1-10.1		*****
Wimmer Ingrid	210 1 Family Res		Enhanced S 41834	0	0	1-290- 6
2178 County Route 35	Potsdam 2 407402	21,300	COUNTY TAXABLE VALUE	84,500	0	59,710
Norwood, NY 13668	Moore Corners-	84,500	TOWN TAXABLE VALUE	84,500		
	Burnham Corners		SCHOOL TAXABLE VALUE	24,790		
	Zone R-2		AG002 Ag Dist #2	.00 MT		
	ACRES 15.84		FD034 Potsdam Fire Prot	84,500 TO M		
	EAST-0305445 NRTH-1713849					
	DEED BOOK 864 PG-00651					
	FULL MARKET VALUE	88,021				

52.004-1-11	24 Tanner Rd			52.004-1-11		*****
Seymour Mark J	210 1 Family Res		CW_15_VET/ 41161	0	11,520	1-256- 5
Seymour Edith	Potsdam 2 407402	19,600	CW_15_VET/ 41161	0	11,520	0
24 Tanner Rd	94sp126000	126,000	Basic Star 41854	0	0	28,800
Norwood, NY 13668	X		COUNTY TAXABLE VALUE	102,960		
	X		TOWN TAXABLE VALUE	102,960		
	ACRES 9.50		SCHOOL TAXABLE VALUE	97,200		
MAY BE SUBJECT TO PAYMENT	EAST-0305683 NRTH-1712832		AG002 Ag Dist #2	.00 MT		
UNDER RPTL483 UNTIL 2017	DEED BOOK 1084 PG-513		FD034 Potsdam Fire Prot	126,000 TO M		
	FULL MARKET VALUE	131,250				

STATE OF NEW YORK
 COUNTY - St Lawrence
 TOWN - Potsdam
 SWIS - 407489

2 0 1 2 T E N T A T I V E A S S E S S M E N T R O L L
 T A X A B L E SECTION OF THE ROLL - 1
 TAX MAP NUMBER SEQUENCE
 UNIFORM PERCENT OF VALUE IS 096.00
 UNIFORM PERCENT OF VALUE IS 096.00

PAGE 945
 VALUATION DATE-JUL 01, 2011
 TAXABLE STATUS DATE-MAR 01, 2012

TAX MAP PARCEL NUMBER	PROPERTY LOCATION & CLASS	ASSESSMENT	EXEMPTION CODE	COUNTY	TOWN	SCHOOL
CURRENT OWNERS NAME	SCHOOL DISTRICT	LAND	TAX DESCRIPTION	TAXABLE VALUE		
CURRENT OWNERS ADDRESS	PARCEL SIZE/GRID COORD	TOTAL	SPECIAL DISTRICTS			ACCOUNT NO.
***** 52.004-1-12 *****						
16 Tanner Rd						1-256- 4
52.004-1-12	240 Rural res		CW_15_VET/ 41161	0	11,520	11,520 0
Butters Donald H	Potsdam 2 407402	36,700	Enhanced S 41834	0	0	0 59,710
Harblin Rebecca	89sp112000	135,000	COUNTY TAXABLE VALUE		123,480	
16 Tanner Rd	ACRES 83.00		TOWN TAXABLE VALUE		123,480	
Norwood, NY 13668	EAST-0305142 NRTH-1713330		SCHOOL TAXABLE VALUE		75,290	
	DEED BOOK 1040 PG-00296		AG002 Ag Dist #2		.00 MT	
	FULL MARKET VALUE	140,625	FD034 Potsdam Fire Prot		135,000 TO M	
***** 52.004-1-26.11 *****						
183 Blanchard Rd						1-293- 2
52.004-1-26.11	240 Rural res		Basic Star 41854	0	0	0 28,800
Zevos Denise	Potsdam 2 407402	41,300	COUNTY TAXABLE VALUE		92,000	
183 Blanchard Rd	X	92,000	TOWN TAXABLE VALUE		92,000	
Potsdam, NY 13676	X		SCHOOL TAXABLE VALUE		63,200	
	X		AG002 Ag Dist #2		.00 MT	
	ACRES 94.30		FD034 Potsdam Fire Prot		92,000 TO M	
	EAST-0300357 NRTH-1713070					
	DEED BOOK 818 PG-00419					
	FULL MARKET VALUE	95,833				
***** 52.004-1-26.22 *****						
168 Blanchard Rd						
52.004-1-26.22	210 1 Family Res		Basic Star 41854	0	0	0 28,800
Burdick Brian T	Potsdam 2 407402	16,600	COUNTY TAXABLE VALUE		95,000	
Burdick Lisa	X	95,000	TOWN TAXABLE VALUE		95,000	
168 Blanchard Rd	X		SCHOOL TAXABLE VALUE		66,200	
Potsdam, NY 13676	X		AG002 Ag Dist #2		.00 MT	
	ACRES 1.90		FD034 Potsdam Fire Prot		95,000 TO M	
	EAST-0301461 NRTH-1712941					
	DEED BOOK 1999 PG-18194					
	FULL MARKET VALUE	98,958				
***** 52.004-1-30 *****						
294 Blanchard Rd						1-174- 9. 2
52.004-1-30	270 Mfg housing		Enhanced S 41834	0	0	0 50,000
Sherman Floyd L	Madrid-Waddingt 405601	19,500	COUNTY TAXABLE VALUE		50,000	
294 Blanchard Rd	X	50,000	TOWN TAXABLE VALUE		50,000	
potsdam, NY 13676	X		SCHOOL TAXABLE VALUE		0	
	86sp12000		AG002 Ag Dist #2		.00 MT	
	ACRES 12.00		FD034 Potsdam Fire Prot		50,000 TO M	
	EAST-0300466 NRTH-1716335					
	DEED BOOK 2007 PG-22054					
	FULL MARKET VALUE	52,083				

STATE OF NEW YORK
 COUNTY - St Lawrence
 TOWN - Potsdam
 SWIS - 407489

2 0 1 2 T E N T A T I V E A S S E S S M E N T R O L L
 T A X A B L E SECTION OF THE ROLL - 1

PAGE 946
 VALUATION DATE-JUL 01, 2011
 TAXABLE STATUS DATE-MAR 01, 2012

TAX MAP NUMBER SEQUENCE
 UNIFORM PERCENT OF VALUE IS 096.00
 UNIFORM PERCENT OF VALUE IS 096.00

TAX MAP PARCEL NUMBER	PROPERTY LOCATION & CLASS	ASSESSMENT	EXEMPTION CODE-----	COUNTY-----	TOWN-----	SCHOOL
CURRENT OWNERS NAME	SCHOOL DISTRICT	LAND	TAX DESCRIPTION	TAXABLE VALUE		
CURRENT OWNERS ADDRESS	PARCEL SIZE/GRID COORD	TOTAL	SPECIAL DISTRICTS	ACCOUNT NO.		

52.004-1-31	278 Blanchard Rd 210 1 Family Res		Basic Star 41854	0	0	0 28,800
Morehouse Terry	Madrid-Waddingt 405601	17,400	COUNTY TAXABLE VALUE		39,000	
Morehouse Nancy	X	39,000	TOWN TAXABLE VALUE		39,000	
278 Blanchard Rd	87sp26500		SCHOOL TAXABLE VALUE		10,200	
Potsdam, NY 13676	X		AG002 Ag Dist #2		.00 MT	
	ACRES 4.00		FD034 Potsdam Fire Prot		39,000 TO M	
	EAST-0300704 NRTH-1715816					
	DEED BOOK 1013 PG-00502					
	FULL MARKET VALUE	40,625				

52.004-1-33.21	Blanchard Rd 105 Vac farmland		Ag Distric 41720	0	6,900	6,900 6,900
Greenwood Acres LLC	Madrid-Waddingt 405601	29,400	COUNTY TAXABLE VALUE		22,500	
1087 State Highway 310	ACRES 56.30	29,400	TOWN TAXABLE VALUE		22,500	
Canton, NY 13617	EAST-0300639 NRTH-1717654		SCHOOL TAXABLE VALUE		22,500	
	DEED BOOK 2007 PG-1690		AG002 Ag Dist #2		.00 MT	
MAY BE SUBJECT TO PAYMENT	FULL MARKET VALUE	30,625	FD034 Potsdam Fire Prot		22,500 TO M	
UNDER AGDIST LAW TIL 2016			6,900 EX			

52.004-1-33.22	Blanchard (off) Rd 323 Vacant rural		COUNTY TAXABLE VALUE		5,400	
Durant Bruce	Madrid-Waddingt 405601	5,400	TOWN TAXABLE VALUE		5,400	
Durant Victoria	ACRES 18.10	5,400	SCHOOL TAXABLE VALUE		5,400	
394 Blanchard Rd	EAST-0301001 NRTH-1716662		AG002 Ag Dist #2		.00 MT	
Potsdam, NY 13676	DEED BOOK 955 PG-1124		FD034 Potsdam Fire Prot		5,400 TO M	
	FULL MARKET VALUE	5,625				

52.004-1-35.2	2202 Cr 35 210 1 Family Res		Basic Star 41854	0	0	0 28,800
Voss Robert	Norwood-Norfolk 406201	16,400	COUNTY TAXABLE VALUE		65,000	
Scott Meaghan	96sp42000	65,000	TOWN TAXABLE VALUE		65,000	
2202 County Route 35	1011-361/1037-258		SCHOOL TAXABLE VALUE		36,200	
Norwood, NY 13668	90sp50000		AG002 Ag Dist #2		.00 MT	
	ACRES 1.36		FD034 Potsdam Fire Prot		65,000 TO M	
	EAST-0305380 NRTH-1714476		NL001 Norwood Library		65,000 TO	
	DEED BOOK 1101 PG-1017					
	FULL MARKET VALUE	67,708				

STATE OF NEW YORK
 COUNTY - St Lawrence
 TOWN - Potsdam
 SWIS - 407489

2 0 1 2 T E N T A T I V E A S S E S S M E N T R O L L
 T A X A B L E SECTION OF THE ROLL - 1

PAGE 947
 VALUATION DATE-JUL 01, 2011
 TAXABLE STATUS DATE-MAR 01, 2012

TAX MAP NUMBER SEQUENCE
 UNIFORM PERCENT OF VALUE IS 096.00
 UNIFORM PERCENT OF VALUE IS 096.00

TAX MAP PARCEL NUMBER	PROPERTY LOCATION & CLASS	ASSESSMENT	EXEMPTION CODE-----	COUNTY-----	TOWN-----	SCHOOL
CURRENT OWNERS NAME	SCHOOL DISTRICT	LAND	TAX DESCRIPTION	TAXABLE VALUE		
CURRENT OWNERS ADDRESS	PARCEL SIZE/GRID COORD	TOTAL	SPECIAL DISTRICTS	ACCOUNT NO.		

52.004-1-35.12	2211 Cr 35 240 Rural res	91	PCT OF VALUE USED FOR EXEMPTION PURPOSES	52.004-1-35.12	*****	*****
Henderson Frederick (LU)	Norwood-Norfolk 406201	26,100	Vet - Wart 41121	0	11,520	11,520 0
Corse Bonnie L (LU)	Moores Corners-	105,000	Vet - Disa 41141	0	38,400	38,400 0
2211 County Route 35	Burnham Corners		Enhanced S 41834	0	0	0 59,710
Norwood, NY 13668	91sp7500		COUNTY TAXABLE VALUE		55,080	
	ACRES 37.30		TOWN TAXABLE VALUE		55,080	
	EAST-0304471 NRTH-1714562		SCHOOL TAXABLE VALUE		45,290	
	DEED BOOK 2005 PG-21672		AG002 Ag Dist #2		.00	MT
	FULL MARKET VALUE	109,375	FD034 Potsdam Fire Prot		105,000	TO M

52.004-1-35.112	Cr 35 314 Rural vac<10		NL001 Norwood Library		105,000	TO
Corse Bonnie L	Norwood-Norfolk 406201	3,200	COUNTY TAXABLE VALUE		3,200	
2211 County Route 35	94sp1300	3,200	TOWN TAXABLE VALUE		3,200	
Norwood, NY 13668	X		SCHOOL TAXABLE VALUE		3,200	
	X		AG002 Ag Dist #2		.00	MT
	ACRES 2.20		FD034 Potsdam Fire Prot		3,200	TO M
	EAST-0305056 NRTH-1714995		NL001 Norwood Library		3,200	TO
	DEED BOOK 1077 PG-20					
	FULL MARKET VALUE	3,333				

52.004-1-36.1	Cr 35 312 Vac w/imprv		COUNTY TAXABLE VALUE		26,200	1-178-15
Tuper Dennis E	Potsdam 2 407402	22,400	TOWN TAXABLE VALUE		26,200	
2121 County Route 35	X	26,200	SCHOOL TAXABLE VALUE		26,200	
Norwood, NY 13668	X		AG002 Ag Dist #2		.00	MT
	X		FD034 Potsdam Fire Prot		26,200	TO M
	ACRES 38.73					
	EAST-0303670 NRTH-1713092					
	DEED BOOK 1066 PG-652					
	FULL MARKET VALUE	27,292				

52.004-1-38.2	Cr 35 105 Vac farmland		COUNTY TAXABLE VALUE		24,000	
Seymour Mark	Norwood-Norfolk 406201	23,000	TOWN TAXABLE VALUE		24,000	
Seymour Edith	97sp10000	24,000	SCHOOL TAXABLE VALUE		24,000	
24 Tanner Rd	ACRES 45.90		AG002 Ag Dist #2		.00	MT
Norwood, NY 13668	EAST-0306268 NRTH-1715211		FD034 Potsdam Fire Prot		24,000	TO M
	DEED BOOK 1106 PG-100		NL001 Norwood Library		24,000	TO
	FULL MARKET VALUE	25,000				

STATE OF NEW YORK
 COUNTY - St Lawrence
 TOWN - Potsdam
 SWIS - 407489

2 0 1 2 T E N T A T I V E A S S E S S M E N T R O L L
 T A X A B L E SECTION OF THE ROLL - 1

PAGE 948
 VALUATION DATE-JUL 01, 2011
 TAXABLE STATUS DATE-MAR 01, 2012

TAX MAP NUMBER SEQUENCE
 UNIFORM PERCENT OF VALUE IS 096.00
 UNIFORM PERCENT OF VALUE IS 096.00

TAX MAP PARCEL NUMBER	PROPERTY LOCATION & CLASS	ASSESSMENT	EXEMPTION CODE-----	COUNTY-----	TOWN-----	SCHOOL
CURRENT OWNERS NAME	SCHOOL DISTRICT	LAND	TAX DESCRIPTION	TAXABLE VALUE		
CURRENT OWNERS ADDRESS	PARCEL SIZE/GRID COORD	TOTAL	SPECIAL DISTRICTS			ACCOUNT NO.

52.004-1-38.11	Cr 35			52.004-1-38.11		*****
Corse Bonnie L	314 Rural vac<10		COUNTY TAXABLE VALUE	4,600		1-245- 3
2211 County Route 35	Norwood-Norfolk 406201	4,600	TOWN TAXABLE VALUE	4,600		
Norwood, NY 13668	X	4,600	SCHOOL TAXABLE VALUE	4,600		
	ACRES 4.60		AG002 Ag Dist #2	.00 MT		
	EAST-0305250 NRTH-1715146		FD034 Potsdam Fire Prot	4,600 TO M		
	DEED BOOK 2000 PG-10753		NL001 Norwood Library	4,600 TO		
	FULL MARKET VALUE	4,792				

52.004-1-39	2214 Cr 35			52.004-1-39		*****
Harrington Jon	240 Rural res		Basic Star 41854	0	0	28,800
Harrington Patricia	Norwood-Norfolk 406201	21,100	COUNTY TAXABLE VALUE	237,000		
2214 County Route 35	96sp9000	237,000	TOWN TAXABLE VALUE	237,000		
Norwood, NY 13668	ACRES 15.10		SCHOOL TAXABLE VALUE	208,200		
	EAST-0305727 NRTH-1714692		AG002 Ag Dist #2	.00 MT		
	DEED BOOK 1098 PG-604		FD034 Potsdam Fire Prot	237,000 TO M		
	FULL MARKET VALUE	246,875	NL001 Norwood Library	237,000 TO		

52.004-1-40	279 Blanchard Rd			52.004-1-40		*****
Swinyer Gary	210 1 Family Res		Basic Star 41854	0	0	28,800
Swinyer Cynthia	Madrid-Waddingt 405601	17,100	COUNTY TAXABLE VALUE	50,500		
279 Blanchard Rd	99sp25000	50,500	TOWN TAXABLE VALUE	50,500		
Potsdam, NY 13676	ACRES 3.10 BANK8888869		SCHOOL TAXABLE VALUE	21,700		
	EAST-0300393 NRTH-1715333		AG002 Ag Dist #2	.00 MT		
	DEED BOOK 1999 PG-12977		FD034 Potsdam Fire Prot	50,500 TO M		
	FULL MARKET VALUE	52,604				

52.004-1-42	230 Blanchard Rd			52.004-1-42		*****
Bohl Douglas G	240 Rural res		COUNTY TAXABLE VALUE	161,500		
Bohl Living Trust Gordon & Mar	Potsdam 2 407402	60,500	TOWN TAXABLE VALUE	161,500		
355 Giffin Rd	ACRES 79.70	161,500	SCHOOL TAXABLE VALUE	161,500		
Potsdam, NY 13676	EAST-0301710 NRTH-1713903		AG002 Ag Dist #2	.00 MT		
	DEED BOOK 2007 PG-18175		FD034 Potsdam Fire Prot	161,500 TO M		
	FULL MARKET VALUE	168,229				

52.004-1-43	Blanchard Rd			52.004-1-43		*****
Hill Raymond	323 Vacant rural		COUNTY TAXABLE VALUE	200		
Hill Stephanie	Potsdam 2 407402	200	TOWN TAXABLE VALUE	200		
2051 County Route 35	270x52x244	200	SCHOOL TAXABLE VALUE	200		
Norwood, NY 13668	FRNT 270.00 DPTH 52.00		AG002 Ag Dist #2	.00 MT		
	EAST-0300780 NRTH-1714713		FD034 Potsdam Fire Prot	200 TO M		
	DEED BOOK 2000 PG-13184					
	FULL MARKET VALUE	208				

STATE OF NEW YORK
 COUNTY - St Lawrence
 TOWN - Potsdam
 SWIS - 407489

2 0 1 2 T E N T A T I V E A S S E S S M E N T R O L L
 T A X A B L E SECTION OF THE ROLL - 1

PAGE 949
 VALUATION DATE-JUL 01, 2011
 TAXABLE STATUS DATE-MAR 01, 2012

TAX MAP NUMBER SEQUENCE
 UNIFORM PERCENT OF VALUE IS 096.00
 UNIFORM PERCENT OF VALUE IS 096.00

TAX MAP PARCEL NUMBER	PROPERTY LOCATION & CLASS	ASSESSMENT	EXEMPTION CODE-----	COUNTY-----	TOWN-----	SCHOOL
CURRENT OWNERS NAME	SCHOOL DISTRICT	LAND	TAX DESCRIPTION	TAXABLE VALUE		
CURRENT OWNERS ADDRESS	PARCEL SIZE/GRID COORD	TOTAL	SPECIAL DISTRICTS	ACCOUNT NO.		

52.004-2-1.11	2409 Cr 35 240 Rural res		CW_15_VET/ 41161	0	9,581	1-232-12.1
MacArthur Robert J	Norwood-Norfolk 406201	37,900	Enhanced S 41834	0	0	0
MacArthur Marsha	X	87,500	COUNTY TAXABLE VALUE		77,919	59,710
2409 County Route 35	X		TOWN TAXABLE VALUE		77,919	
Norwood, NY 13668	ACRES 125.30		SCHOOL TAXABLE VALUE		27,790	
	EAST-0308974 NRTH-1719038		AG002 Ag Dist #2		.00 MT	
	DEED BOOK 2005 PG-3529		FD034 Potsdam Fire Prot		87,500 TO M	
	FULL MARKET VALUE	91,146	NL001 Norwood Library		87,500 TO	

52.004-2-1.12	CR 35 314 Rural vac<10		COUNTY TAXABLE VALUE		12,400	
Knowlton Gene M	Norwood-Norfolk 406201	12,400	TOWN TAXABLE VALUE		12,400	
2441 County Route 35	x	12,400	SCHOOL TAXABLE VALUE		12,400	
Norwood, NY 13668	x		AG002 Ag Dist #2		.00 MT	
	x		FD034 Potsdam Fire Prot		12,400 TO M	
	ACRES 1.70		NL001 Norwood Library		12,400 TO	
	EAST-0308248 NRTH-1719600					
	DEED BOOK 2005 PG-6042					
	FULL MARKET VALUE	12,917				

52.004-2-2	2403 Cr 35 210 1 Family Res		Basic Star 41854	0	0	1-190- 6
Shermon Christopher L	Norwood-Norfolk 406201	12,600	COUNTY TAXABLE VALUE		52,000	28,800
Shermon Roberta A	97sp36000	52,000	TOWN TAXABLE VALUE		52,000	
2403 County Route 35	2002sp46000		SCHOOL TAXABLE VALUE		23,200	
Norwood, NY 13668	1285sp13600		AG002 Ag Dist #2		.00 MT	
	FRNT 196.00 DPTH 112.00		FD034 Potsdam Fire Prot		52,000 TO M	
	BANK8888870		NL001 Norwood Library		52,000 TO	
	EAST-0307697 NRTH-1718562					
	DEED BOOK 2003 PG-220					
	FULL MARKET VALUE	54,167				

52.004-2-3	2421 Cr 35 210 1 Family Res		Basic Star 41854	0	0	1-176- 7
VanVleet Greg P	Norwood-Norfolk 406201	14,000	COUNTY TAXABLE VALUE		44,000	28,800
2421 County Route 35	2007sp43995	44,000	TOWN TAXABLE VALUE		44,000	
Norwood, NY 13668	X		SCHOOL TAXABLE VALUE		15,200	
	X		AG002 Ag Dist #2		.00 MT	
	FRNT 150.00 DPTH 180.00		FD034 Potsdam Fire Prot		44,000 TO M	
	BANK8888870		NL001 Norwood Library		44,000 TO	
	EAST-0307917 NRTH-1718987					
	DEED BOOK 2007 PG-19232					
	FULL MARKET VALUE	45,833				

STATE OF NEW YORK
 COUNTY - St Lawrence
 TOWN - Potsdam
 SWIS - 407489

2 0 1 2 T E N T A T I V E A S S E S S M E N T R O L L
 T A X A B L E SECTION OF THE ROLL - 1

PAGE 950
 VALUATION DATE-JUL 01, 2011
 TAXABLE STATUS DATE-MAR 01, 2012

TAX MAP NUMBER SEQUENCE
 UNIFORM PERCENT OF VALUE IS 096.00
 UNIFORM PERCENT OF VALUE IS 096.00

TAX MAP PARCEL NUMBER	PROPERTY LOCATION & CLASS	ASSESSMENT	EXEMPTION CODE-----	COUNTY-----	TOWN-----	SCHOOL
CURRENT OWNERS NAME	SCHOOL DISTRICT	LAND	TAX DESCRIPTION	TAXABLE VALUE		
CURRENT OWNERS ADDRESS	PARCEL SIZE/GRID COORD	TOTAL	SPECIAL DISTRICTS			ACCOUNT NO.

52.004-2-4	2435 Cr 35 210 1 Family Res Norwood-Norfolk 406201	10,900	Basic Star 41854	0	0	1-269- 8
Laroe Jason	2001sp14000	80,000	COUNTY TAXABLE VALUE		80,000	
2435 County Route 35	X		TOWN TAXABLE VALUE		80,000	
Norwood, NY 13668	FRNT 100.00 DPTH 180.00		SCHOOL TAXABLE VALUE		51,200	
	EAST-0308055 NRTH-1719238		AG002 Ag Dist #2		.00 MT	
	DEED BOOK 2001 PG-17915		FD034 Potsdam Fire Prot		80,000 TO M	
	FULL MARKET VALUE	83,333	NL001 Norwood Library		80,000 TO	

52.004-2-5	2441 Cr 35 210 1 Family Res Norwood-Norfolk 406201	15,500	Basic Star 41854	0	0	1-213- 6
Knowlton Gene	84sp40000	78,900	COUNTY TAXABLE VALUE		78,900	
2441 County Route 35	FRNT 200.00 DPTH 180.00		TOWN TAXABLE VALUE		78,900	
Norwood, NY 13668	EAST-0308135 NRTH-1719389		SCHOOL TAXABLE VALUE		50,100	
	DEED BOOK 1999 PG-20375		AG002 Ag Dist #2		.00 MT	
	FULL MARKET VALUE	82,188	FD034 Potsdam Fire Prot		78,900 TO M	
			NL001 Norwood Library		78,900 TO	

52.004-2-6	2452 Cr 35 210 1 Family Res Norwood-Norfolk 406201	14,500	COUNTY TAXABLE VALUE		118,000	1-192-15
Rein Tristan D	95sp60000	118,000	TOWN TAXABLE VALUE		118,000	
2452 County Route 35	X		SCHOOL TAXABLE VALUE		118,000	
Norwood, NY 13668	2006sp85000		AG002 Ag Dist #2		.00 MT	
	FRNT 150.00 DPTH 217.00		FD034 Potsdam Fire Prot		118,000 TO M	
	BANK8888830		NL001 Norwood Library		118,000 TO	
	EAST-0308567 NRTH-1719641					
	DEED BOOK 2010 PG-5462					
	FULL MARKET VALUE	122,917				

52.004-2-7.1	83 Collins Rd 240 Rural res Norwood-Norfolk 406201	56,200	Basic Star 41854	0	0	1-186- 9
Colbert Jack	X	103,000	COUNTY TAXABLE VALUE		103,000	
Colbert Christine	X		TOWN TAXABLE VALUE		103,000	
83 Collins Rd	X		SCHOOL TAXABLE VALUE		74,200	
Norwood, NY 13668	ACRES 154.70		AG002 Ag Dist #2		.00 MT	
	EAST-0312157 NRTH-1719038		FD034 Potsdam Fire Prot		103,000 TO M	
	DEED BOOK 2006 PG-15835		NL001 Norwood Library		103,000 TO	
	FULL MARKET VALUE	107,292				

STATE OF NEW YORK
 COUNTY - St Lawrence
 TOWN - Potsdam
 SWIS - 407489

2 0 1 2 T E N T A T I V E A S S E S S M E N T R O L L
 T A X A B L E SECTION OF THE ROLL - 1
 TAX MAP NUMBER SEQUENCE
 UNIFORM PERCENT OF VALUE IS 096.00
 UNIFORM PERCENT OF VALUE IS 096.00

PAGE 951
 VALUATION DATE-JUL 01, 2011
 TAXABLE STATUS DATE-MAR 01, 2012

TAX MAP PARCEL NUMBER	PROPERTY LOCATION & CLASS	ASSESSMENT	EXEMPTION CODE-----	COUNTY-----	TOWN-----	SCHOOL
CURRENT OWNERS NAME	SCHOOL DISTRICT	LAND	TAX DESCRIPTION	TAXABLE VALUE		
CURRENT OWNERS ADDRESS	PARCEL SIZE/GRID COORD	TOTAL	SPECIAL DISTRICTS	ACCOUNT NO.		
***** 52.004-2-7.2 *****						
82 Collins Rd						
52.004-2-7.2	270 Mfg housing		Vet - Wart 41121	0	3,750	3,750 0
Colbert Edward (LU)	Norwood-Norfolk 406201	16,600	Basic Star 41854	0	0	0 25,000
% Jack Colbert	x	25,000	COUNTY TAXABLE VALUE		21,250	
83 Collins Rd	x		TOWN TAXABLE VALUE		21,250	
Norwood, NY 13668-3144	x		SCHOOL TAXABLE VALUE		0	
	ACRES 2.00		AG002 Ag Dist #2		.00	MT
	EAST-0311319 NRTH-1719470		FD034 Potsdam Fire Prot		25,000	TO M
	DEED BOOK 2006 PG-15835		NL001 Norwood Library		25,000	TO
	FULL MARKET VALUE	26,042				
***** 52.004-2-8 *****						
	Mackay Rd					1-276- 4
52.004-2-8	323 Vacant rural		COUNTY TAXABLE VALUE		7,500	
Martin Leon A Jr	Norwood-Norfolk 406201	7,500	TOWN TAXABLE VALUE		7,500	
101 River Rd	X	7,500	SCHOOL TAXABLE VALUE		7,500	
Potsdam, NY 13676	X		AG002 Ag Dist #2		.00	MT
	X		FD034 Potsdam Fire Prot		7,500	TO M
	ACRES 24.90		NL001 Norwood Library		7,500	TO
	EAST-0310663 NRTH-1718216					
	DEED BOOK 2000 PG-13218					
	FULL MARKET VALUE	7,813				
***** 52.004-2-9.1 *****						
	Pig St					1-204- 7
52.004-2-9.1	323 Vacant rural		COUNTY TAXABLE VALUE		63,700	
Fuller John Wendell	Norwood-Norfolk 406201	63,700	TOWN TAXABLE VALUE		63,700	
Breon Ellen Joan	X	63,700	SCHOOL TAXABLE VALUE		63,700	
Fuller Paul Stevens	X		AG002 Ag Dist #2		.00	MT
503 Pig St	0384sp		FD034 Potsdam Fire Prot		63,700	TO M
Norwood, NY 13668	ACRES 163.70		NL001 Norwood Library		63,700	TO
	EAST-0311941 NRTH-1716638					
	DEED BOOK 980 PG-00022					
	FULL MARKET VALUE	66,354				
***** 52.004-2-10 *****						
	Mackay Rd					1-173-15
52.004-2-10	323 Vacant rural		COUNTY TAXABLE VALUE		20,000	
Bond Leo H	Norwood-Norfolk 406201	20,000	TOWN TAXABLE VALUE		20,000	
Bond Yvonne	X	20,000	SCHOOL TAXABLE VALUE		20,000	
5 Eastview Hts	X		AG002 Ag Dist #2		.00	MT
Norfolk, NY 13667	X		FD034 Potsdam Fire Prot		20,000	TO M
	ACRES 37.80		NL001 Norwood Library		20,000	TO
	EAST-0310100 NRTH-1715816					
	DEED BOOK 810 PG-00554					
	FULL MARKET VALUE	20,833				

STATE OF NEW YORK
 COUNTY - St Lawrence
 TOWN - Potsdam
 SWIS - 407489

2 0 1 2 T E N T A T I V E A S S E S S M E N T R O L L
 T A X A B L E SECTION OF THE ROLL - 1

PAGE 952
 VALUATION DATE-JUL 01, 2011
 TAXABLE STATUS DATE-MAR 01, 2012

TAX MAP NUMBER SEQUENCE
 UNIFORM PERCENT OF VALUE IS 096.00
 UNIFORM PERCENT OF VALUE IS 096.00

TAX MAP PARCEL NUMBER	PROPERTY LOCATION & CLASS	ASSESSMENT	EXEMPTION CODE-----	COUNTY-----	TOWN-----	SCHOOL
CURRENT OWNERS NAME	SCHOOL DISTRICT	LAND	TAX DESCRIPTION	TAXABLE VALUE		
CURRENT OWNERS ADDRESS	PARCEL SIZE/GRID COORD	TOTAL	SPECIAL DISTRICTS	ACCOUNT NO.		

52.004-2-11.1	Pig St 314 Rural vac<10		COUNTY TAXABLE VALUE	13,800		1-252-13
Cutway Michele	Norwood-Norfolk 406201	13,800	TOWN TAXABLE VALUE	13,800		
Daniels Tracy	2002sp7500	13,800	SCHOOL TAXABLE VALUE	13,800		
75 Pig St	X		AG002 Ag Dist #2	.00	MT	
Norwood, NY 13668	ACRES 5.10		FD034 Potsdam Fire Prot	13,800	TO M	
	EAST-0310352 NRTH-1714777		NL001 Norwood Library	13,800	TO	
	DEED BOOK 2002 PG-17159					
	FULL MARKET VALUE	14,375				

52.004-2-11.2	75 Pig St 210 1 Family Res		Basic Star 41854	0	0	0 28,800
Daniels Tracy A	Norwood-Norfolk 406201	18,100	COUNTY TAXABLE VALUE	89,000		
Cutway Michele	01sp66000	89,000	TOWN TAXABLE VALUE	89,000		
75 Pig St	ACRES 5.70 BANK8888830		SCHOOL TAXABLE VALUE	60,200		
Norwood, NY 13668	EAST-0310828 NRTH-1715000		FD034 Potsdam Fire Prot	89,000	TO M	
	DEED BOOK 2001 PG-13472		NL001 Norwood Library	89,000	TO	
	FULL MARKET VALUE	92,708				

52.004-2-12	88 Pig St 240 Rural res		CW_15_VET/ 41161	0	11,520	11,520 0
Regan James S	Norwood-Norfolk 406201	28,900	Enhanced S 41834	0	0	0 59,710
Regan Grace	X	96,300	COUNTY TAXABLE VALUE	84,780		
88 Pig St	X		TOWN TAXABLE VALUE	84,780		
Norwood, NY 13668	X		SCHOOL TAXABLE VALUE	36,590		
	ACRES 49.50		AG002 Ag Dist #2	.00	MT	
	EAST-0311378 NRTH-1714281		FD034 Potsdam Fire Prot	96,300	TO M	
	DEED BOOK 883 PG-00003		NL001 Norwood Library	96,300	TO	
	FULL MARKET VALUE	100,313				

52.004-2-13.1	Sh 345 314 Rural vac<10		COUNTY TAXABLE VALUE	3,900		1-218- 1
Hendershot Gary L	Potsdam 2 407402	3,900	TOWN TAXABLE VALUE	3,900		
662 State Highway 345	X	3,900	SCHOOL TAXABLE VALUE	3,900		
Potsdam, NY 13676	X		AG002 Ag Dist #2	.00	MT	
	X		FD034 Potsdam Fire Prot	3,900	TO M	
	ACRES 3.90 BANK8888173					
	EAST-0311579 NRTH-1712910					
	DEED BOOK 2007 PG-18804					
	FULL MARKET VALUE	4,063				

STATE OF NEW YORK
 COUNTY - St Lawrence
 TOWN - Potsdam
 SWIS - 407489

2 0 1 2 T E N T A T I V E A S S E S S M E N T R O L L
 T A X A B L E SECTION OF THE ROLL - 1

PAGE 953
 VALUATION DATE-JUL 01, 2011
 TAXABLE STATUS DATE-MAR 01, 2012

TAX MAP NUMBER SEQUENCE
 UNIFORM PERCENT OF VALUE IS 096.00
 UNIFORM PERCENT OF VALUE IS 096.00

TAX MAP PARCEL NUMBER	PROPERTY LOCATION & CLASS	ASSESSMENT	EXEMPTION CODE-----	COUNTY-----	TOWN-----	SCHOOL
CURRENT OWNERS NAME	SCHOOL DISTRICT	LAND	TAX DESCRIPTION	TAXABLE VALUE		
CURRENT OWNERS ADDRESS	PARCEL SIZE/GRID COORD	TOTAL	SPECIAL DISTRICTS			ACCOUNT NO.
***** 52.004-2-13.2 *****						
632 Sh 345						
52.004-2-13.2	240 Rural res		Basic Star 41854	0	0	28,800
Burns Robert	Potsdam 2 407402	30,100	COUNTY TAXABLE VALUE		155,000	
Burns Roddy	2005sp25000	155,000	TOWN TAXABLE VALUE		155,000	
632 State Highway 345	ACRES 47.30		SCHOOL TAXABLE VALUE		126,200	
Potsdam, NY 13676	EAST-0312166 NRTH-1713258		AG002 Ag Dist #2		.00 MT	
	DEED BOOK 2005 PG-13514		FD034 Potsdam Fire Prot		155,000 TO M	
	FULL MARKET VALUE	161,458				
***** 52.004-2-15 *****						
662 Sh 345						1-218- 2
52.004-2-15	210 1 Family Res		Vet - Comb 41131	0	19,200	0
Hendershot Gary L	Potsdam 2 407402	16,200	Basic Star 41854	0	0	28,800
662 State Highway 345	2007sp82000	78,100	COUNTY TAXABLE VALUE		58,900	
Potsdam, NY 13676	X		TOWN TAXABLE VALUE		58,900	
	X		SCHOOL TAXABLE VALUE		49,300	
	ACRES 1.00 BANK8888173		AG002 Ag Dist #2		.00 MT	
	EAST-0311378 NRTH-1712746		FD034 Potsdam Fire Prot		78,100 TO M	
	DEED BOOK 2007 PG-18803					
	FULL MARKET VALUE	81,354				
***** 52.004-2-16 *****						
650 Sh 345						1-198-11
52.004-2-16	210 1 Family Res		Basic Star 41854	0	0	22,500
Stone Brian	Potsdam 2 407402	16,200	COUNTY TAXABLE VALUE		22,500	
Stone Jennifer	X	22,500	TOWN TAXABLE VALUE		22,500	
650 State Highway 345	X		SCHOOL TAXABLE VALUE		0	
Potsdam, NY 13676	X		AG002 Ag Dist #2		.00 MT	
	ACRES 1.00		FD034 Potsdam Fire Prot		22,500 TO M	
	EAST-0311681 NRTH-1712530					
	DEED BOOK 2004 PG-9164					
	FULL MARKET VALUE	23,438				
***** 52.004-2-17.12 *****						
38 Pig St						
52.004-2-17.12	210 1 Family Res		Basic Star 41854	0	0	28,800
Hudson Ted G	Potsdam 2 407402	16,600	COUNTY TAXABLE VALUE		91,400	
Hudson Lori J	2006sp90000	91,400	TOWN TAXABLE VALUE		91,400	
38 Pig St	X		SCHOOL TAXABLE VALUE		62,600	
Norwood, NY 13668	X		AG002 Ag Dist #2		.00 MT	
	ACRES 2.00		FD034 Potsdam Fire Prot		91,400 TO M	
	EAST-0310295 NRTH-1714195					
	DEED BOOK 2006 PG-6268					
	FULL MARKET VALUE	95,208				

STATE OF NEW YORK
 COUNTY - St Lawrence
 TOWN - Potsdam
 SWIS - 407489

2 0 1 2 T E N T A T I V E A S S E S S M E N T R O L L
 T A X A B L E SECTION OF THE ROLL - 1

PAGE 954
 VALUATION DATE-JUL 01, 2011
 TAXABLE STATUS DATE-MAR 01, 2012

TAX MAP NUMBER SEQUENCE
 UNIFORM PERCENT OF VALUE IS 096.00
 UNIFORM PERCENT OF VALUE IS 096.00

TAX MAP PARCEL NUMBER	PROPERTY LOCATION & CLASS	ASSESSMENT	EXEMPTION CODE-----	COUNTY-----	TOWN-----	SCHOOL
CURRENT OWNERS NAME	SCHOOL DISTRICT	LAND	TAX DESCRIPTION	TAXABLE VALUE		
CURRENT OWNERS ADDRESS	PARCEL SIZE/GRID COORD	TOTAL	SPECIAL DISTRICTS			ACCOUNT NO.

52.004-2-17.111	Sh 345 322 Rural vac>10		COUNTY TAXABLE VALUE	18,600		1-229- 4.1
Moore Roland	Potsdam 2 407402	18,600	TOWN TAXABLE VALUE	18,600		
Moore Kelly	X	18,600	SCHOOL TAXABLE VALUE	18,600		
311 Barker Rd	0883sp5000		AG002 Ag Dist #2	.00 MT		
Potsdam, NY 13676	ACRES 22.60		FD034 Potsdam Fire Prot	18,600 TO M		
	EAST-0310533 NRTH-1713524					
	DEED BOOK 2004 PG-11314					
	FULL MARKET VALUE	19,375				

52.004-2-17.112	SH 345 314 Rural vac<10		COUNTY TAXABLE VALUE	1,000		
Flint Joshua J	Potsdam 2 407402	1,000	TOWN TAXABLE VALUE	1,000		
Flint Amanda N	x	1,000	SCHOOL TAXABLE VALUE	1,000		
551 Pleasant Valley Rd	x		AG002 Ag Dist #2	.00 MT		
Potsdam, NY 13676	x		FD034 Potsdam Fire Prot	1,000 TO M		
	FRNT 70.00 DPTH 100.00					
	BANK8888869					
	EAST-0309563 NRTH-1713763					
	DEED BOOK 2010 PG-2954					
	FULL MARKET VALUE	1,042				

52.004-2-18	677 Sh 345 210 1 Family Res		Basic Star 41854	0	0	1-218- 3
Ashlaw John	Potsdam 2 407402	16,300	COUNTY TAXABLE VALUE	45,000	0	28,800
Ashlaw Amanda	2008sp45000	45,000	TOWN TAXABLE VALUE	45,000		
677 State Highway 345	X		SCHOOL TAXABLE VALUE	16,200		
Potsdam, NY 13676	X		AG002 Ag Dist #2	.00 MT		
	ACRES 1.30		FD034 Potsdam Fire Prot	45,000 TO M		
	EAST-0310858 NRTH-1712746					
	DEED BOOK 2008 PG-509					
	FULL MARKET VALUE	46,875				

52.004-2-20.1	712 Sh 345 210 1 Family Res		Basic Star 41854	0	0	1-229- 3.1
Barner John L	Potsdam 2 407402	14,400	COUNTY TAXABLE VALUE	25,000	0	25,000
Barner Sandra R	X	25,000	TOWN TAXABLE VALUE	25,000		
712 State Highway 345	X		SCHOOL TAXABLE VALUE	0		
Potsdam, NY 13676	X		AG002 Ag Dist #2	.00 MT		
	FRNT 150.00 DPTH 200.00		FD034 Potsdam Fire Prot	25,000 TO M		
	EAST-0310274 NRTH-1713373					
	DEED BOOK 975 PG-00228					
	FULL MARKET VALUE	26,042				

STATE OF NEW YORK
COUNTY - St Lawrence
TOWN - Potsdam
SWIS - 407489

2 0 1 2 T E N T A T I V E A S S E S S M E N T R O L L
T A X A B L E SECTION OF THE ROLL - 1

PAGE 955
VALUATION DATE-JUL 01, 2011
TAXABLE STATUS DATE-MAR 01, 2012

TAX MAP NUMBER SEQUENCE
UNIFORM PERCENT OF VALUE IS 096.00
UNIFORM PERCENT OF VALUE IS 096.00

TAX MAP PARCEL NUMBER	PROPERTY LOCATION & CLASS	ASSESSMENT	EXEMPTION CODE-----	COUNTY-----	TOWN-----	SCHOOL
CURRENT OWNERS NAME	SCHOOL DISTRICT	LAND	TAX DESCRIPTION	TAXABLE VALUE		
CURRENT OWNERS ADDRESS	PARCEL SIZE/GRID COORD	TOTAL	SPECIAL DISTRICTS			ACCOUNT NO.

52.004-2-21	714 Sh 345			52.004-2-21		*****
Goliber Joseph R	210 1 Family Res		Basic Star 41854	0	0	1-262-15
714 State Highway 345	Potsdam 2 407402	12,200	COUNTY TAXABLE VALUE	55,000	0	28,800
Potsdam, NY 13676	X	55,000	TOWN TAXABLE VALUE	55,000		
	X		SCHOOL TAXABLE VALUE	26,200		
	X		AG002 Ag Dist #2	.00 MT		
	FRNT 116.00 DPTH 200.00		FD034 Potsdam Fire Prot	55,000 TO M		
	EAST-0310165 NRTH-1713443					
	DEED BOOK 2009 PG-1089					
	FULL MARKET VALUE	57,292				

52.004-2-22	Sh 345			52.004-2-22		*****
Goliber Joseph R	314 Rural vac<10		COUNTY TAXABLE VALUE	1,000		1-262-14
714 State Highway 345	Potsdam 2 407402	1,000	TOWN TAXABLE VALUE	1,000		
Potsdam, NY 13676	X	1,000	SCHOOL TAXABLE VALUE	1,000		
	X		AG002 Ag Dist #2	.00 MT		
	X		FD034 Potsdam Fire Prot	1,000 TO M		
	FRNT 175.00 DPTH 200.00					
	EAST-0310032 NRTH-1713524					
	DEED BOOK 2009 PG-1090					
	FULL MARKET VALUE	1,042				

52.004-2-23.12	40 Mackay Rd			52.004-2-23.12		*****
Caringi Michelle	210 1 Family Res		Basic Star 41854	0	0	28,800
Caringi Thomas	Norwood-Norfolk 406201	16,500	COUNTY TAXABLE VALUE	78,500	0	
40 Mackay Rd	96sp6500	78,500	TOWN TAXABLE VALUE	78,500		
Potsdam, NY 13676	ACRES 1.80 BANK8888869		SCHOOL TAXABLE VALUE	49,700		
	EAST-0308612 NRTH-1715325		AG002 Ag Dist #2	.00 MT		
	DEED BOOK 2009 PG-7782		FD034 Potsdam Fire Prot	78,500 TO M		
	FULL MARKET VALUE	81,771	NL001 Norwood Library	78,500 TO		

52.004-2-23.21	Sh 345			52.004-2-23.21		*****
Flint Joshua J	322 Rural vac>10		COUNTY TAXABLE VALUE	25,500		
Flint Amanda N	Norwood-Norfolk 406201	25,500	TOWN TAXABLE VALUE	25,500		
375 Heath Rd	2006sp5000	25,500	SCHOOL TAXABLE VALUE	25,500		
Potsdam, NY 13676	X		AG002 Ag Dist #2	.00 MT		
	X		FD034 Potsdam Fire Prot	25,500 TO M		
	ACRES 30.90 BANK8888869		NL001 Norwood Library	25,500 TO		
	EAST-0309494 NRTH-1714714					
	DEED BOOK 2010 PG-2954					
	FULL MARKET VALUE	26,563				

STATE OF NEW YORK
 COUNTY - St Lawrence
 TOWN - Potsdam
 SWIS - 407489

2 0 1 2 T E N T A T I V E A S S E S S M E N T R O L L
 T A X A B L E SECTION OF THE ROLL - 1

PAGE 956
 VALUATION DATE-JUL 01, 2011
 TAXABLE STATUS DATE-MAR 01, 2012

TAX MAP NUMBER SEQUENCE
 UNIFORM PERCENT OF VALUE IS 096.00
 UNIFORM PERCENT OF VALUE IS 096.00

TAX MAP PARCEL NUMBER	PROPERTY LOCATION & CLASS	ASSESSMENT	EXEMPTION CODE-----	COUNTY-----	TOWN-----	SCHOOL
CURRENT OWNERS NAME	SCHOOL DISTRICT	LAND	TAX DESCRIPTION	TAXABLE VALUE		
CURRENT OWNERS ADDRESS	PARCEL SIZE/GRID COORD	TOTAL	SPECIAL DISTRICTS			ACCOUNT NO.

52.004-2-23.22	41 Pig St 210 1 Family Res		Enhanced S 41834	0	0	59,710
Jensen Andrew T	Norwood-Norfolk 406201	19,100	COUNTY TAXABLE VALUE		80,000	
Jensen Carol J	2007sp80000	80,000	TOWN TAXABLE VALUE		80,000	
41 Pig St	X		SCHOOL TAXABLE VALUE		20,290	
Norwood, NY 13668	X		AG002 Ag Dist #2		.00 MT	
	ACRES 8.20		FD034 Potsdam Fire Prot		80,000 TO M	
	EAST-0309797 NRTH-1715038		NL001 Norwood Library		80,000 TO	
	DEED BOOK 2007 PG-21002					
	FULL MARKET VALUE	83,333				

52.004-2-23.111	64,66 Mackay Rd 271 Mfg housings		Basic Star 41854	0	0	28,800
Gay Howard	Norwood-Norfolk 406201	19,900	COUNTY TAXABLE VALUE		70,000	
Gay Deborah	93sp40000	70,000	TOWN TAXABLE VALUE		70,000	
66 Mackay Rd	X		SCHOOL TAXABLE VALUE		41,200	
Potsdam, NY 13676	X		AG002 Ag Dist #2		.00 MT	
	ACRES 8.60		FD034 Potsdam Fire Prot		70,000 TO M	
	EAST-0308998 NRTH-1715723		NL001 Norwood Library		70,000 TO	
	DEED BOOK 1068 PG-482					
	FULL MARKET VALUE	72,917				

52.004-2-23.112	62 Mackay Rd 270 Mfg housing		Basic Star 41854	0	0	28,800
Mousaw Jerry W	Norwood-Norfolk 406201	16,200	COUNTY TAXABLE VALUE		58,000	
Mousaw Sandra	2011sp7000	58,000	TOWN TAXABLE VALUE		58,000	
PO Box 808	ACRES 1.50		SCHOOL TAXABLE VALUE		29,200	
Potsdam, NY 13676	EAST-0308698 NRTH-1715478		FD034 Potsdam Fire Prot		58,000 TO M	
	DEED BOOK 2011 PG-17819					
	FULL MARKET VALUE	60,417				

52.004-2-24	Sh 345 312 Vac w/imprv					1-258-10
Ramsay Robert D	Norwood-Norfolk 406201	10,000	COUNTY TAXABLE VALUE		10,700	
33 1/2 Main St	X	10,700	TOWN TAXABLE VALUE		10,700	
Potsdam, NY 13676-2074	X		SCHOOL TAXABLE VALUE		10,700	
	185x264x185x264		AG002 Ag Dist #2		.00 MT	
	ACRES 1.00		FD034 Potsdam Fire Prot		10,700 TO M	
	EAST-0309209 NRTH-1713730		NL001 Norwood Library		10,700 TO	
	DEED BOOK 2010 PG-8308					
	FULL MARKET VALUE	11,146				

STATE OF NEW YORK
 COUNTY - St Lawrence
 TOWN - Potsdam
 SWIS - 407489

2 0 1 2 T E N T A T I V E A S S E S S M E N T R O L L
 T A X A B L E SECTION OF THE ROLL - 1

PAGE 957
 VALUATION DATE-JUL 01, 2011
 TAXABLE STATUS DATE-MAR 01, 2012

TAX MAP NUMBER SEQUENCE
 UNIFORM PERCENT OF VALUE IS 096.00
 UNIFORM PERCENT OF VALUE IS 096.00

TAX MAP PARCEL NUMBER	PROPERTY LOCATION & CLASS	ASSESSMENT	EXEMPTION CODE-----	COUNTY-----	TOWN-----	SCHOOL
CURRENT OWNERS NAME	SCHOOL DISTRICT	LAND	TAX DESCRIPTION	TAXABLE VALUE		
CURRENT OWNERS ADDRESS	PARCEL SIZE/GRID COORD	TOTAL	SPECIAL DISTRICTS			ACCOUNT NO.

52.004-2-25	Sh 345			52.004-2-25		*****
Metcalfe Shirley	323 Vacant rural		COUNTY TAXABLE VALUE	19,100		1-260- 2
Metcalfe Robert	Potsdam 2 407402	19,100	TOWN TAXABLE VALUE	19,100		
772 State Highway 345	99sp14000	19,100	SCHOOL TAXABLE VALUE	19,100		
Potsdam, NY 13676	X		AG002 Ag Dist #2	.00 MT		
	X		FD034 Potsdam Fire Prot	19,100 TO M		
	ACRES 24.90					
	EAST-0308390 NRTH-1713589					
	DEED BOOK 1999 PG-22854					
	FULL MARKET VALUE	19,896				

52.004-2-26	110 Tanner Rd	77 PCT OF VALUE USED FOR EXEMPTION PURPOSES		52.004-2-26		*****
Fritz Daniel	210 1 Family Res		Vet - Wart 41121	0	11,520	1-191-13
Fritz Karen	Potsdam 2 407402	29,500	Basic Star 41854	0	0	28,800
110 Tanner Rd	2000sp18500	103,900	COUNTY TAXABLE VALUE	92,380		
Potsdam, NY 13676	2002sp22000		TOWN TAXABLE VALUE	92,380		
	X		SCHOOL TAXABLE VALUE	75,100		
	ACRES 42.30		AG002 Ag Dist #2	.00 MT		
	EAST-0307069 NRTH-1713114		FD034 Potsdam Fire Prot	103,900 TO M		
	DEED BOOK 2002 PG-15780					
	FULL MARKET VALUE	108,229				

52.004-2-27	Sh 345			52.004-2-27		*****
Metcalfe Robert	323 Vacant rural		COUNTY TAXABLE VALUE	17,200		1-230- 7
Metcalfe Shirley	Norwood-Norfolk 406201	17,200	TOWN TAXABLE VALUE	17,200		
772 State Highway 345	X	17,200	SCHOOL TAXABLE VALUE	17,200		
Potsdam, NY 13676	X		AG002 Ag Dist #2	.00 MT		
	X		FD034 Potsdam Fire Prot	17,200 TO M		
	ACRES 16.40		NL001 Norwood Library	17,200 TO		
	EAST-0307805 NRTH-1714108					
	DEED BOOK 961 PG-01087					
	FULL MARKET VALUE	17,917				

52.004-2-28	772 Sh 345			52.004-2-28		*****
Metcalfe Robert	210 1 Family Res		Vet - Comb 41131	0	19,200	1-240- 7
Metcalfe Shirley	Norwood-Norfolk 406201	16,900	Basic Star 41854	0	0	28,800
772 State Highway 345	X	145,000	COUNTY TAXABLE VALUE	125,800		
Potsdam, NY 13676	X		TOWN TAXABLE VALUE	125,800		
	X		SCHOOL TAXABLE VALUE	116,200		
	ACRES 2.80		AG002 Ag Dist #2	.00 MT		
	EAST-0308931 NRTH-1714238		FD034 Potsdam Fire Prot	145,000 TO M		
	DEED BOOK 888 PG-00463		NL001 Norwood Library	145,000 TO		
	FULL MARKET VALUE	151,042				

STATE OF NEW YORK
 COUNTY - St Lawrence
 TOWN - Potsdam
 SWIS - 407489

2 0 1 2 T E N T A T I V E A S S E S S M E N T R O L L
 T A X A B L E SECTION OF THE ROLL - 1

PAGE 958
 VALUATION DATE-JUL 01, 2011
 TAXABLE STATUS DATE-MAR 01, 2012

TAX MAP NUMBER SEQUENCE
 UNIFORM PERCENT OF VALUE IS 096.00
 UNIFORM PERCENT OF VALUE IS 096.00

TAX MAP PARCEL NUMBER	PROPERTY LOCATION & CLASS	ASSESSMENT	EXEMPTION CODE-----	COUNTY-----	TOWN-----	SCHOOL
CURRENT OWNERS NAME	SCHOOL DISTRICT	LAND	TAX DESCRIPTION	TAXABLE VALUE		
CURRENT OWNERS ADDRESS	PARCEL SIZE/GRID COORD	TOTAL	SPECIAL DISTRICTS			ACCOUNT NO.

52.004-2-29	Sh 345 314 Rural vac<10		COUNTY TAXABLE VALUE	8,200		
Metcalf Robert	Norwood-Norfolk 406201	8,200	TOWN TAXABLE VALUE	8,200		
Metcalf Shirley	X	8,200	SCHOOL TAXABLE VALUE	8,200		
772 State Highway 345	X		AG002 Ag Dist #2	.00 MT		
Potsdam, NY 13676	X		FD034 Potsdam Fire Prot	8,200 TO M		
	ACRES 8.20		NL001 Norwood Library	8,200 TO		
	EAST-0308606 NRTH-1714541					
	DEED BOOK 921 PG-00689					
	FULL MARKET VALUE	8,542				

52.004-2-30	802 Sh 345		COUNTY TAXABLE VALUE	26,500		1-293- 1
Sochia Shirley (LU)	270 Mfg housing		TOWN TAXABLE VALUE	26,500		
Sochia Gilbert E	Norwood-Norfolk 406201	14,700	SCHOOL TAXABLE VALUE	26,500		
c/o Gilbert Sochia	Re: Mobile Home W/det Gar	26,500	AG002 Ag Dist #2	.00 MT		
1233 Santamont Rd	88sp19000		FD034 Potsdam Fire Prot	26,500 TO M		
Potsdam, NY 13676-3334	205x155x148x148		NL001 Norwood Library	26,500 TO		
	FRNT 205.00 DPTH 151.50					
	EAST-0308195 NRTH-1714562					
	DEED BOOK 2005 PG-17972					
	FULL MARKET VALUE	27,604				

52.004-2-31.1	20,26 Mackay Rd		Basic Star 41854	0	0	28,800
LaRose Benjamin D	271 Mfg housings	31,500	COUNTY TAXABLE VALUE	66,500		
26 Mackay Rd	Norwood-Norfolk 406201	66,500	TOWN TAXABLE VALUE	66,500		
Potsdam, NY 13676	Well Agreement 1048/125		SCHOOL TAXABLE VALUE	37,700		
	2011sp46000		AG002 Ag Dist #2	.00 MT		
	X		FD034 Potsdam Fire Prot	66,500 TO M		
	ACRES 3.80		NL001 Norwood Library	66,500 TO		
	EAST-0308368 NRTH-1715081					
	DEED BOOK 2011 PG-1622					
	FULL MARKET VALUE	69,271				

52.004-2-31.2	6 Mackay Rd		Basic Star 41854	0	0	28,800
Delosh David M	210 1 Family Res	17,100	COUNTY TAXABLE VALUE	100,000		
6 Mackay Rd	Norwood-Norfolk 406201	100,000	TOWN TAXABLE VALUE	100,000		
Potsdam, NY 13676	Ref1097/435		SCHOOL TAXABLE VALUE	71,200		
	X		AG002 Ag Dist #2	.00 MT		
	X		FD034 Potsdam Fire Prot	100,000 TO M		
	ACRES 3.10 BANK8888173		NL001 Norwood Library	100,000 TO		
	EAST-0308065 NRTH-1714800					
	DEED BOOK 1097 PG-433					
	FULL MARKET VALUE	104,167				

STATE OF NEW YORK
COUNTY - St Lawrence
TOWN - Potsdam
SWIS - 407489

2 0 1 2 T E N T A T I V E A S S E S S M E N T R O L L
T A X A B L E SECTION OF THE ROLL - 1

PAGE 959
VALUATION DATE-JUL 01, 2011
TAXABLE STATUS DATE-MAR 01, 2012

TAX MAP NUMBER SEQUENCE
UNIFORM PERCENT OF VALUE IS 096.00
UNIFORM PERCENT OF VALUE IS 096.00

TAX MAP PARCEL NUMBER	PROPERTY LOCATION & CLASS	ASSESSMENT	EXEMPTION CODE	COUNTY	TOWN	SCHOOL
CURRENT OWNERS NAME	SCHOOL DISTRICT	LAND	TAX DESCRIPTION	TAXABLE VALUE		
CURRENT OWNERS ADDRESS	PARCEL SIZE/GRID COORD	TOTAL	SPECIAL DISTRICTS			ACCOUNT NO.

52.004-2-32.2	81 Mackay Rd			52.004-2-32.2		*****
March Japheth	240 Rural res		COUNTY TAXABLE VALUE	50,000		1-229- 9. 5
PO Box 110976	Norwood-Norfolk 406201	36,800	TOWN TAXABLE VALUE	50,000		
Brooklyn, NY 11211	X	50,000	SCHOOL TAXABLE VALUE	50,000		
	88sp13500		AG002 Ag Dist #2	.00 MT		
	X		FD034 Potsdam Fire Prot	50,000 TO M		
	ACRES 84.60		NL001 Norwood Library	50,000 TO		
	EAST-0309278 NRTH-1717351					
	DEED BOOK 1018 PG-00171					
	FULL MARKET VALUE	52,083				

52.004-2-32.3	33 Mackay Rd			52.004-2-32.3		*****
Larose Lyndon	270 Mfg housing		Basic Star 41854 0	0	0	1-229-9.3
33 Mackay Rd	Norwood-Norfolk 406201	18,300	COUNTY TAXABLE VALUE	36,600		28,800
Potsdam, NY 13676	Re: Mobile Home Enclosed	36,600	TOWN TAXABLE VALUE	36,600		
	Ref 1048/125		SCHOOL TAXABLE VALUE	7,800		
	83sp1000vac		AG002 Ag Dist #2	.00 MT		
	ACRES 6.25		FD034 Potsdam Fire Prot	36,600 TO M		
	EAST-0307935 NRTH-1715578		NL001 Norwood Library	36,600 TO		
	DEED BOOK 976 PG-00872					
	FULL MARKET VALUE	38,125				

52.004-2-32.12	844 Sh 345			52.004-2-32.12		*****
Kain Tyler	270 Mfg housing		COUNTY TAXABLE VALUE	30,500		1-229-9.12
844 State Highway 345	Norwood-Norfolk 406201	17,300	TOWN TAXABLE VALUE	30,500		
Potsdam, NY 13676	Re: Mobile Home	30,500	SCHOOL TAXABLE VALUE	30,500		
	83sp22000vac/84bp4000(102		AG002 Ag Dist #2	.00 MT		
	X		FD034 Potsdam Fire Prot	30,500 TO M		
	ACRES 3.82		NL001 Norwood Library	30,500 TO		
	EAST-0307394 NRTH-1715319					
	DEED BOOK 2011 PG-6684					
	FULL MARKET VALUE	31,771				

52.004-2-32.13	15 Mackay Rd			52.004-2-32.13		*****
Larose Russell	210 1 Family Res		Basic Star 41854 0	0	0	1-229-9.13
Larose Darlene	Norwood-Norfolk 406201	18,200	COUNTY TAXABLE VALUE	57,300		28,800
15 Mackay Rd	X	57,300	TOWN TAXABLE VALUE	57,300		
Potsdam, NY 13676	X		SCHOOL TAXABLE VALUE	28,500		
	0485sp0		AG002 Ag Dist #2	.00 MT		
	ACRES 5.90		FD034 Potsdam Fire Prot	57,300 TO M		
	EAST-0307697 NRTH-1715427		NL001 Norwood Library	57,300 TO		
	DEED BOOK 989 PG-00634					
	FULL MARKET VALUE	59,688				

STATE OF NEW YORK
 COUNTY - St Lawrence
 TOWN - Potsdam
 SWIS - 407489

2 0 1 2 T E N T A T I V E A S S E S S M E N T R O L L
 T A X A B L E SECTION OF THE ROLL - 1

PAGE 960
 VALUATION DATE-JUL 01, 2011
 TAXABLE STATUS DATE-MAR 01, 2012

TAX MAP NUMBER SEQUENCE
 UNIFORM PERCENT OF VALUE IS 096.00
 UNIFORM PERCENT OF VALUE IS 096.00

TAX MAP PARCEL NUMBER	PROPERTY LOCATION & CLASS	ASSESSMENT	EXEMPTION CODE-----	COUNTY-----	TOWN-----	SCHOOL
CURRENT OWNERS NAME	SCHOOL DISTRICT	LAND	TAX DESCRIPTION	TAXABLE VALUE		
CURRENT OWNERS ADDRESS	PARCEL SIZE/GRID COORD	TOTAL	SPECIAL DISTRICTS	ACCOUNT NO.		
***** 52.004-2-32.111 *****						
52.004-2-32.111	Mackay Rd					
LaRose Roger	314 Rural vac<10		COUNTY TAXABLE VALUE	500		
LaRose Christina	Norwood-Norfolk 406201	500	TOWN TAXABLE VALUE	500		
41 Mackay Rd	FRNT 35.00 DPTH 284.00	500	SCHOOL TAXABLE VALUE	500		
Potsdam, NY 13676	EAST-0308524 NRTH-1715641		AG002 Ag Dist #2	.00 MT		
	FULL MARKET VALUE	521	FD034 Potsdam Fire Prot	500 TO M		
			NL001 Norwood Library	500 TO		
***** 52.004-2-32.112 *****						
52.004-2-32.112	41 Mackay Rd					1-229- 9.11
LaRose Roger D	210 1 Family Res		CW_15_VET/ 41161	0	11,520	11,520 0
41 Mackay Rd	Norwood-Norfolk 406201	18,100	Basic Star 41854	0	0	0 28,800
Potsdam, NY 13676	93sp20000	84,100	COUNTY TAXABLE VALUE		72,580	
	X		TOWN TAXABLE VALUE		72,580	
	0983sp1000vac		SCHOOL TAXABLE VALUE		55,300	
	ACRES 5.60		AG002 Ag Dist #2		.00 MT	
	EAST-0308088 NRTH-1715843		FD034 Potsdam Fire Prot		84,100 TO M	
	DEED BOOK 2011 PG-2464		NL001 Norwood Library		84,100 TO	
	FULL MARKET VALUE	87,604				
***** 52.004-2-33 *****						
52.004-2-33	61,65 Mackay Rd					1-229- 9. 3
Patrick Trevor J	210 1 Family Res		Basic Star 41854	0	0	0 28,800
Patrick Diane M	Norwood-Norfolk 406201	31,900	COUNTY TAXABLE VALUE		98,300	
61 Mackay Rd	X	98,300	TOWN TAXABLE VALUE		98,300	
Potsdam, NY 13676	X		SCHOOL TAXABLE VALUE		69,500	
	X		AG002 Ag Dist #2		.00 MT	
	ACRES 4.84 BANK8888869		FD034 Potsdam Fire Prot		98,300 TO M	
	EAST-0308606 NRTH-1716162		NL001 Norwood Library		98,300 TO	
	DEED BOOK 2008 PG-7211					
	FULL MARKET VALUE	102,396				
***** 52.004-2-34.1 *****						
52.004-2-34.1	55 Mackay Rd					1-229- 9. 4
Delosh Michael	210 1 Family Res		Basic Star 41854	0	0	0 28,800
Delosh Joan	Norwood-Norfolk 406201	16,900	COUNTY TAXABLE VALUE		48,300	
55 Mackay Rd	X	48,300	TOWN TAXABLE VALUE		48,300	
Potsdam, NY 13676	X		SCHOOL TAXABLE VALUE		19,500	
	0984sp500		AG002 Ag Dist #2		.00 MT	
	ACRES 2.70		FD034 Potsdam Fire Prot		48,300 TO M	
	EAST-0308440 NRTH-1716035		NL001 Norwood Library		48,300 TO	
	DEED BOOK 976 PG-00876					
	FULL MARKET VALUE	50,313				

STATE OF NEW YORK
 COUNTY - St Lawrence
 TOWN - Potsdam
 SWIS - 407489

2 0 1 2 T E N T A T I V E A S S E S S M E N T R O L L
 T A X A B L E SECTION OF THE ROLL - 1

PAGE 961
 VALUATION DATE-JUL 01, 2011
 TAXABLE STATUS DATE-MAR 01, 2012

TAX MAP NUMBER SEQUENCE
 UNIFORM PERCENT OF VALUE IS 096.00
 UNIFORM PERCENT OF VALUE IS 096.00

TAX MAP PARCEL NUMBER	PROPERTY LOCATION & CLASS	ASSESSMENT	EXEMPTION CODE-----	COUNTY-----	TOWN-----	SCHOOL
CURRENT OWNERS NAME	SCHOOL DISTRICT	LAND	TAX DESCRIPTION	TAXABLE VALUE		
CURRENT OWNERS ADDRESS	PARCEL SIZE/GRID COORD	TOTAL	SPECIAL DISTRICTS			ACCOUNT NO.
***** 52.004-2-34.2 *****						
	49 Mackay Rd					
52.004-2-34.2	210 1 Family Res		Basic Star 41854	0	0	28,800
Delosh Joseph	Norwood-Norfolk 406201	16,800	COUNTY TAXABLE VALUE		83,000	
49 Mackay Rd	ACRES 2.60	83,000	TOWN TAXABLE VALUE		83,000	
Potsdam, NY 13676	EAST-0308315 NRTH-1715948		SCHOOL TAXABLE VALUE		54,200	
	DEED BOOK 2009 PG-7387		AG002 Ag Dist #2		.00 MT	
	FULL MARKET VALUE	86,458	FD034 Potsdam Fire Prot		83,000 TO M	
			NL001 Norwood Library		83,000 TO	
***** 52.004-2-35 *****						
	5 Mackay Rd					1-229- 9. 2
52.004-2-35	210 1 Family Res		Basic Star 41854	0	0	28,800
Haught Dwayne	Norwood-Norfolk 406201	16,700	COUNTY TAXABLE VALUE		113,000	
5 Mackay Rd	2009sp8000	113,000	TOWN TAXABLE VALUE		113,000	
Potsdam, NY 13676	X		SCHOOL TAXABLE VALUE		84,200	
	0983sp500vac		AG002 Ag Dist #2		.00 MT	
	ACRES 2.10		FD034 Potsdam Fire Prot		113,000 TO M	
	EAST-0307740 NRTH-1714973		NL001 Norwood Library		113,000 TO	
	DEED BOOK 2009 PG-11610					
	FULL MARKET VALUE	117,708				
***** 52.004-2-36 *****						
	854 Sh 345					1-230- 8
52.004-2-36	270 Mfg housing		COUNTY TAXABLE VALUE		23,000	
Brown Linda M	Norwood-Norfolk 406201	14,800	TOWN TAXABLE VALUE		23,000	
2487 County Route 35	X	23,000	SCHOOL TAXABLE VALUE		23,000	
Norwood, NY 13668	X		AG002 Ag Dist #2		.00 MT	
	X		FD034 Potsdam Fire Prot		23,000 TO M	
	FRNT 152.00 DPTH 260.00		NL001 Norwood Library		23,000 TO	
	ACRES 0.91					
	EAST-0307199 NRTH-1715557					
	DEED BOOK 2005 PG-19436					
	FULL MARKET VALUE	23,958				
***** 52.004-2-37.1 *****						
	876 Sh 345					1-179- 7
52.004-2-37.1	210 1 Family Res		Basic Star 41854	0	0	28,800
Elliott Billi Jean Janice	Norwood-Norfolk 406201	16,300	COUNTY TAXABLE VALUE		65,000	
876 State Highway 345	X	65,000	TOWN TAXABLE VALUE		65,000	
Potsdam, NY 13676	X		SCHOOL TAXABLE VALUE		36,200	
	ACRES 1.30		AG002 Ag Dist #2		.00 MT	
	EAST-0306874 NRTH-1715838		FD034 Potsdam Fire Prot		65,000 TO M	
	DEED BOOK 2007 PG-21589		NL001 Norwood Library		65,000 TO	
	FULL MARKET VALUE	67,708				

STATE OF NEW YORK
 COUNTY - St Lawrence
 TOWN - Potsdam
 SWIS - 407489

2 0 1 2 T E N T A T I V E A S S E S S M E N T R O L L
 T A X A B L E SECTION OF THE ROLL - 1

PAGE 962
 VALUATION DATE-JUL 01, 2011
 TAXABLE STATUS DATE-MAR 01, 2012

TAX MAP NUMBER SEQUENCE
 UNIFORM PERCENT OF VALUE IS 096.00
 UNIFORM PERCENT OF VALUE IS 096.00

TAX MAP PARCEL NUMBER	PROPERTY LOCATION & CLASS	ASSESSMENT	EXEMPTION CODE-----	COUNTY-----	TOWN-----	SCHOOL
CURRENT OWNERS NAME	SCHOOL DISTRICT	LAND	TAX DESCRIPTION	TAXABLE VALUE		ACCOUNT NO.
CURRENT OWNERS ADDRESS	PARCEL SIZE/GRID COORD	TOTAL	SPECIAL DISTRICTS			

52.004-2-38.1	2315 Cr 35 210 1 Family Res		Enhanced S 41834	0	0	0 59,710
Wells Dale J	Norwood-Norfolk 406201	17,500	COUNTY TAXABLE VALUE		75,000	
Wells Pauline	Ref749/275&2002/941	75,000	TOWN TAXABLE VALUE		75,000	
2315 County Route 35	2009sp75000		SCHOOL TAXABLE VALUE		15,290	
Norwood, NY 13668	X		AG002 Ag Dist #2		.00 MT	
	ACRES 4.20		FD034 Potsdam Fire Prot		75,000 TO M	
	EAST-0306549 NRTH-1717458		NL001 Norwood Library		75,000 TO	
	DEED BOOK 2009 PG-13035					
	FULL MARKET VALUE	78,125				

52.004-2-38.2	2309 Cr 35 240 Rural res		Basic Star 41854	0	0	0 28,800
Kain Troy	Norwood-Norfolk 406201	23,900	COUNTY TAXABLE VALUE		71,000	
Kain Jennifer	Ref2002/942	71,000	TOWN TAXABLE VALUE		71,000	
2309 County Route 35	2001sp57000		SCHOOL TAXABLE VALUE		42,200	
Norwood, NY 13668	ACRES 27.20 BANK8888830		AG002 Ag Dist #2		.00 MT	
	EAST-0306154 NRTH-1717503		FD034 Potsdam Fire Prot		71,000 TO M	
	DEED BOOK 2001 PG-5492		NL001 Norwood Library		71,000 TO	
	FULL MARKET VALUE	73,958				

52.004-2-39.12	2360 Cr 35 270 Mfg housing					
Monica Daniel M	Norwood-Norfolk 406201	16,900	COUNTY TAXABLE VALUE		38,000	
20 Spring St	98sp3000	38,000	TOWN TAXABLE VALUE		38,000	
Norwood, NY 13668	ACRES 2.80		SCHOOL TAXABLE VALUE		38,000	
	EAST-0307476 NRTH-1717787		AG002 Ag Dist #2		.00 MT	
	DEED BOOK 2008 PG-21522		FD034 Potsdam Fire Prot		38,000 TO M	
	FULL MARKET VALUE	39,583	NL001 Norwood Library		38,000 TO	

52.004-2-39.21	Cr 35 322 Rural vac>10					1-245-5.2
Mason Carol A	Norwood-Norfolk 406201	18,800	COUNTY TAXABLE VALUE		18,800	
2397 County Route 35	Norwood Burnham Corners	18,800	TOWN TAXABLE VALUE		18,800	
Norwood, NY 13668	X		SCHOOL TAXABLE VALUE		18,800	
	X		AG002 Ag Dist #2		.00 MT	
	ACRES 23.10		FD034 Potsdam Fire Prot		18,800 TO M	
	EAST-0307004 NRTH-1718281		NL001 Norwood Library		18,800 TO	
	DEED BOOK 950 PG-00369					
	FULL MARKET VALUE	19,583				

STATE OF NEW YORK
 COUNTY - St Lawrence
 TOWN - Potsdam
 SWIS - 407489

2 0 1 2 T E N T A T I V E A S S E S S M E N T R O L L
 T A X A B L E SECTION OF THE ROLL - 1

PAGE 963
 VALUATION DATE-JUL 01, 2011
 TAXABLE STATUS DATE-MAR 01, 2012

TAX MAP NUMBER SEQUENCE
 UNIFORM PERCENT OF VALUE IS 096.00
 UNIFORM PERCENT OF VALUE IS 096.00

TAX MAP PARCEL NUMBER	PROPERTY LOCATION & CLASS	ASSESSMENT	EXEMPTION CODE-----	COUNTY-----	TOWN-----	SCHOOL
CURRENT OWNERS NAME	SCHOOL DISTRICT	LAND	TAX DESCRIPTION	TAXABLE VALUE		
CURRENT OWNERS ADDRESS	PARCEL SIZE/GRID COORD	TOTAL	SPECIAL DISTRICTS	ACCOUNT NO.		

52.004-2-39.22	2361 Cr 35 270 Mfg housing Norwood-Norfolk 406201	16,500	COUNTY TAXABLE VALUE	52.004-2-39.22	*****	
Keleher Francis	2005spl2000	25,500	TOWN TAXABLE VALUE			
Keleher Karen	X		SCHOOL TAXABLE VALUE			
19 Austin Ridge Rd	ACRES 1.80		AG002 Ag Dist #2			.00 MT
Norwood, NY 13668	EAST-0306918 NRTH-1717849		FD034 Potsdam Fire Prot			25,500 TO M
	DEED BOOK 2005 PG-11437		NL001 Norwood Library			25,500 TO
	FULL MARKET VALUE	26,563				

52.004-2-39.112	2350 Cr 35 210 1 Family Res Norwood-Norfolk 406201	16,800	Basic Star 41854	52.004-2-39.112	*****	
Harvey Rodrick B	2002sp2800	138,000	COUNTY TAXABLE VALUE			0 28,800
Harvey Amy L	2006sp8000		TOWN TAXABLE VALUE			138,000
2350 County Route 35	ACRES 2.50		SCHOOL TAXABLE VALUE			109,200
Norwood, NY 13668	EAST-0307283 NRTH-1717594		AG002 Ag Dist #2			.00 MT
	DEED BOOK 2006 PG-18097		FD034 Potsdam Fire Prot			138,000 TO M
	FULL MARKET VALUE	143,750	NL001 Norwood Library			138,000 TO

52.004-2-40	Cr 35 720 Mine/quarry Norwood-Norfolk 406201	13,300	COUNTY TAXABLE VALUE	52.004-2-40	*****	1-204-14
Bronson Service Corp	X	13,300	TOWN TAXABLE VALUE			
PO Box 601	Ref 1053/522		SCHOOL TAXABLE VALUE			
Potsdam, NY 13676	ACRES 3.90		AG002 Ag Dist #2			.00 MT
	EAST-0307697 NRTH-1718000		FD034 Potsdam Fire Prot			13,300 TO M
	DEED BOOK 1053 PG-00525		NL001 Norwood Library			13,300 TO
	FULL MARKET VALUE	13,854				

52.004-2-41	2393,2397 Cr 35 210 1 Family Res Norwood-Norfolk 406201	12,500	Basic Star 41854	52.004-2-41	*****	1-236- 4
Mason Carol Ann	Also see 674/359	67,000	COUNTY TAXABLE VALUE			0 28,800
2397 County Route 35	Per will		TOWN TAXABLE VALUE			67,000
Norwood, NY 13668	x		SCHOOL TAXABLE VALUE			38,200
	FRNT 116.00 DPTH 301.00		AG002 Ag Dist #2			.00 MT
	EAST-0307502 NRTH-1718497		FD034 Potsdam Fire Prot			67,000 TO M
	DEED BOOK 703 PG-00089		NL001 Norwood Library			67,000 TO
	FULL MARKET VALUE	69,792				

STATE OF NEW YORK
 COUNTY - St Lawrence
 TOWN - Potsdam
 SWIS - 407489

2 0 1 2 T E N T A T I V E A S S E S S M E N T R O L L
 T A X A B L E SECTION OF THE ROLL - 1

PAGE 964
 VALUATION DATE-JUL 01, 2011
 TAXABLE STATUS DATE-MAR 01, 2012

TAX MAP NUMBER SEQUENCE
 UNIFORM PERCENT OF VALUE IS 096.00
 UNIFORM PERCENT OF VALUE IS 096.00

TAX MAP PARCEL NUMBER	PROPERTY LOCATION & CLASS	ASSESSMENT	EXEMPTION CODE-----	COUNTY-----	TOWN-----	SCHOOL
CURRENT OWNERS NAME	SCHOOL DISTRICT	LAND	TAX DESCRIPTION	TAXABLE VALUE		
CURRENT OWNERS ADDRESS	PARCEL SIZE/GRID COORD	TOTAL	SPECIAL DISTRICTS			ACCOUNT NO.

52.004-2-42	2387 Cr 35 210 1 Family Res		Basic Star 41854	0	0	0 28,800
Deon Allan G	Norwood-Norfolk 406201	14,800	COUNTY TAXABLE VALUE		65,000	
Deon Katherine	X	65,000	TOWN TAXABLE VALUE		65,000	
2387 County Route 35	FRNT 150.00 DPTH 300.00		SCHOOL TAXABLE VALUE		36,200	
Norwood, NY 13668	EAST-0307416 NRTH-1718368		AG002 Ag Dist #2		.00 MT	
	DEED BOOK 818 PG-00486		FD034 Potsdam Fire Prot		65,000 TO M	
	FULL MARKET VALUE	67,708	NL001 Norwood Library		65,000 TO	

52.004-2-44.1	Sh 345 323 Vacant rural		COUNTY TAXABLE VALUE		37,200	1-180- 4
Butterfield Donald	Norwood-Norfolk 406201	37,200	TOWN TAXABLE VALUE		37,200	
Butterfield Shirley	X	37,200	SCHOOL TAXABLE VALUE		37,200	
1000 State Highway 345	X		AG002 Ag Dist #2		.00 MT	
Potsdam, NY 13676	X		FD034 Potsdam Fire Prot		37,200 TO M	
	ACRES 91.80		NL001 Norwood Library		37,200 TO	
	EAST-0305683 NRTH-1718951					
	DEED BOOK 883 PG-01035					
	FULL MARKET VALUE	38,750				

52.004-2-44.2	1036 Sh 345 210 1 Family Res		CW_15_VET/ 41161	0	9,375	9,375 0
Butterfield David	Norwood-Norfolk 406201	16,600	Basic Star 41854	0	0	0 28,800
Butterfield Lori	X	62,500	COUNTY TAXABLE VALUE		53,125	
1036 State Highway 345	X		TOWN TAXABLE VALUE		53,125	
Potsdam, NY 13676	X		SCHOOL TAXABLE VALUE		33,700	
	ACRES 2.01		AG002 Ag Dist #2		.00 MT	
	EAST-0304319 NRTH-1718908		FD034 Potsdam Fire Prot		62,500 TO M	
	DEED BOOK 1004 PG-00235		NL001 Norwood Library		62,500 TO	
	FULL MARKET VALUE	65,104				

52.004-2-45	1000 Sh 345 210 1 Family Res		Enhanced S 41834	0	0	0 59,710
Butterfield Donald	Norwood-Norfolk 406201	16,900	COUNTY TAXABLE VALUE		78,900	
Butterfield Shirley	X	78,900	TOWN TAXABLE VALUE		78,900	
1000 State Highway 345	X		SCHOOL TAXABLE VALUE		19,190	
Potsdam, NY 13676	X		AG002 Ag Dist #2		.00 MT	
	ACRES 2.60		FD034 Potsdam Fire Prot		78,900 TO M	
	EAST-0304904 NRTH-1718108		NL001 Norwood Library		78,900 TO	
	DEED BOOK 738 PG-00052					
	FULL MARKET VALUE	82,188				

STATE OF NEW YORK
 COUNTY - St Lawrence
 TOWN - Potsdam
 SWIS - 407489

2 0 1 2 T E N T A T I V E A S S E S S M E N T R O L L
 T A X A B L E SECTION OF THE ROLL - 1

PAGE 965
 VALUATION DATE-JUL 01, 2011
 TAXABLE STATUS DATE-MAR 01, 2012

TAX MAP NUMBER SEQUENCE
 UNIFORM PERCENT OF VALUE IS 096.00
 UNIFORM PERCENT OF VALUE IS 096.00

TAX MAP PARCEL NUMBER	PROPERTY LOCATION & CLASS	ASSESSMENT	EXEMPTION CODE-----	COUNTY-----	TOWN-----	SCHOOL
CURRENT OWNERS NAME	SCHOOL DISTRICT	LAND	TAX DESCRIPTION	TAXABLE VALUE		
CURRENT OWNERS ADDRESS	PARCEL SIZE/GRID COORD	TOTAL	SPECIAL DISTRICTS	ACCOUNT NO.		

52.004-2-46	1006 Sh 345			52.004-2-46		*****
Eseltine Jay	210 1 Family Res		Vet - Wart 41121	0	7,575	1-168-13
Eseltine Remedios	Norwood-Norfolk 406201	16,200	Basic Star 41854	0	0	0
1006 State Highway 345	X	50,500	COUNTY TAXABLE VALUE		42,925	28,800
Potsdam, NY 13676	X		TOWN TAXABLE VALUE		42,925	
	X		SCHOOL TAXABLE VALUE		21,700	
	ACRES 1.00		AG002 Ag Dist #2		.00 MT	
	EAST-0304623 NRTH-1718324		FD034 Potsdam Fire Prot		50,500 TO M	
	DEED BOOK 907 PG-01149		NL001 Norwood Library		50,500 TO	
	FULL MARKET VALUE	52,604				

52.004-2-47	Sh 345			52.004-2-47		*****
Dingsoyr Sally T	314 Rural vac<10		COUNTY TAXABLE VALUE		1,600	1-165-14
6901 US Highway 11	Norwood-Norfolk 406201	1,600	TOWN TAXABLE VALUE		1,600	
Potsdam, NY 13676	X	1,600	SCHOOL TAXABLE VALUE		1,600	
	X		AG002 Ag Dist #2		.00 MT	
	X		FD034 Potsdam Fire Prot		1,600 TO M	
	FRNT 100.00 DPTH 75.00		NL001 Norwood Library		1,600 TO	
	EAST-0304249 NRTH-1718706					
	DEED BOOK 857 PG-00245					
	FULL MARKET VALUE	1,667				

52.004-2-49	Sh 345			52.004-2-49		*****
Daye Marwan & Suhail S	323 Vacant rural		COUNTY TAXABLE VALUE		49,600	1-249-13
Daye Hana & Mohamed	Norwood-Norfolk 406201	49,600	TOWN TAXABLE VALUE		49,600	
5 Heritage Pl	X	49,600	SCHOOL TAXABLE VALUE		49,600	
Massena, NY 13662	X		AG002 Ag Dist #2		.00 MT	
	X		FD034 Potsdam Fire Prot		49,600 TO M	
	ACRES 125.80		NL001 Norwood Library		49,600 TO	
	EAST-0309451 NRTH-1712465					
	DEED BOOK 957 PG-01114					
	FULL MARKET VALUE	51,667				

52.004-2-51	39 Crosbie Rd			52.004-2-51		*****
Murray Cathy	210 1 Family Res		Basic Star 41854	0	0	0
39 Crosbie Rd	Madrid-Waddingt 405601	16,600	COUNTY TAXABLE VALUE		50,000	28,800
Potsdam, NY 13676	95sp2000	50,000	TOWN TAXABLE VALUE		50,000	
	ACRES 2.00		SCHOOL TAXABLE VALUE		21,200	
	EAST-0304752 NRTH-1719557		AG002 Ag Dist #2		.00 MT	
	DEED BOOK 1088 PG-781		FD034 Potsdam Fire Prot		50,000 TO M	
	FULL MARKET VALUE	52,083				

STATE OF NEW YORK
 COUNTY - St Lawrence
 TOWN - Potsdam
 SWIS - 407489

2 0 1 2 T E N T A T I V E A S S E S S M E N T R O L L
 T A X A B L E SECTION OF THE ROLL - 1

PAGE 966
 VALUATION DATE-JUL 01, 2011
 TAXABLE STATUS DATE-MAR 01, 2012

TAX MAP NUMBER SEQUENCE
 UNIFORM PERCENT OF VALUE IS 096.00
 UNIFORM PERCENT OF VALUE IS 096.00

TAX MAP PARCEL NUMBER	PROPERTY LOCATION & CLASS	ASSESSMENT	EXEMPTION CODE-----	COUNTY-----	TOWN-----	SCHOOL
CURRENT OWNERS NAME	SCHOOL DISTRICT	LAND	TAX DESCRIPTION	TAXABLE VALUE		
CURRENT OWNERS ADDRESS	PARCEL SIZE/GRID COORD	TOTAL	SPECIAL DISTRICTS			ACCOUNT NO.

52.004-2-52	2310 Cr 35			52.004-2-52		*****
Rulffes Nicholas C	105 Vac farmland		COUNTY TAXABLE VALUE	28,400		1-245-5.1
17 Stevens St Apt A1	Norwood-Norfolk 406201	28,400	TOWN TAXABLE VALUE	28,400		
Canton, NY 13617	2002sp13500	28,400	SCHOOL TAXABLE VALUE	28,400		
	2011sp38000		AG002 Ag Dist #2	.00 MT		
	X		FD034 Potsdam Fire Prot	28,400 TO M		
	ACRES 66.30		NL001 Norwood Library	28,400 TO		
	EAST-0307610 NRTH-1716984					
	DEED BOOK 2011 PG-1922					
	FULL MARKET VALUE	29,583				

52.004-2-53	2312 Cr 35			52.004-2-53		*****
McDonald Rodney	210 1 Family Res		Enhanced S 41834 0	0	0	59,710
McDonald Luva	Norwood-Norfolk 406201	18,800	COUNTY TAXABLE VALUE	155,000		
2312 County Route 35	2000sp9600	155,000	TOWN TAXABLE VALUE	155,000		
Norwood, NY 13668	2003sp185000		SCHOOL TAXABLE VALUE	95,290		
	ACRES 7.50		AG002 Ag Dist #2	.00 MT		
	EAST-0307092 NRTH-1717265		FD034 Potsdam Fire Prot	155,000 TO M		
	DEED BOOK 2003 PG-22694		NL001 Norwood Library	155,000 TO		
	FULL MARKET VALUE	161,458				

52.004-2-54	Crosbie Rd			52.004-2-54		*****
Snyder Gregory	314 Rural vac<10		COUNTY TAXABLE VALUE	2,000		
Murray Catherine	Madrid-Waddingt 405601	2,000	TOWN TAXABLE VALUE	2,000		
39 Crosbie Rd	ACRES 2.00	2,000	SCHOOL TAXABLE VALUE	2,000		
Potsdam, NY 13676	EAST-0304496 NRTH-1719488		AG002 Ag Dist #2	.00 MT		
	DEED BOOK 2001 PG-9885		FD034 Potsdam Fire Prot	2,000 TO M		
	FULL MARKET VALUE	2,083				

52.004-2-55	Crosbie Rd			52.004-2-55		*****
Austin Evette	323 Vacant rural		COUNTY TAXABLE VALUE	12,000		
11 E Main St	Madrid-Waddingt 405601	12,000	TOWN TAXABLE VALUE	12,000		
Canton, NY 13617	2007sp12000	12,000	SCHOOL TAXABLE VALUE	12,000		
	ACRES 10.30		AG002 Ag Dist #2	.00 MT		
	EAST-0304086 NRTH-1719351		FD034 Potsdam Fire Prot	12,000 TO M		
	DEED BOOK 2007 PG-10002					
	FULL MARKET VALUE	12,500				

52.004-2-56	Crosbie Rd			52.004-2-56		*****
G3 Hunting Properties	314 Rural vac<10		COUNTY TAXABLE VALUE	2,100		
104 Mountain View Dr	Madrid-Waddingt 405601	2,100	TOWN TAXABLE VALUE	2,100		
Swanton, VT 05488	2009sp45000<	2,100	SCHOOL TAXABLE VALUE	2,100		
	x		AG002 Ag Dist #2	.00 MT		
	z		FD034 Potsdam Fire Prot	2,100 TO M		
	ACRES 2.10					
	EAST-0305007 NRTH-1719744					
	DEED BOOK 2009 PG-7416					
	FULL MARKET VALUE	2,188				

STATE OF NEW YORK
 COUNTY - St Lawrence
 TOWN - Potsdam
 SWIS - 407489

2 0 1 2 T E N T A T I V E A S S E S S M E N T R O L L
 T A X A B L E SECTION OF THE ROLL - 1

PAGE 967
 VALUATION DATE-JUL 01, 2011
 TAXABLE STATUS DATE-MAR 01, 2012

TAX MAP NUMBER SEQUENCE
 UNIFORM PERCENT OF VALUE IS 096.00
 UNIFORM PERCENT OF VALUE IS 096.00

TAX MAP PARCEL NUMBER	PROPERTY LOCATION & CLASS	ASSESSMENT	EXEMPTION CODE-----	COUNTY-----	TOWN-----	SCHOOL
CURRENT OWNERS NAME	SCHOOL DISTRICT	LAND	TAX DESCRIPTION	TAXABLE VALUE		
CURRENT OWNERS ADDRESS	PARCEL SIZE/GRID COORD	TOTAL	SPECIAL DISTRICTS			ACCOUNT NO.

52.004-2-57	616 Sh 345 270 Mfg housing Potsdam 2 407402	16,800	Basic Star 41854	0	0	1-184- 8 28,800
Monette Raymond S Sr		44,500	COUNTY TAXABLE VALUE		44,500	
Monette Dawn B	X	44,500	TOWN TAXABLE VALUE		44,500	
616 State Highway 345	X		SCHOOL TAXABLE VALUE		15,700	
Potsdam, NY 13676	ACRES 1.90 BANK8888869		AG002 Ag Dist #2		.00 MT	
	EAST-0312273 NRTH-1712298		FD034 Potsdam Fire Prot		44,500 TO M	
	DEED BOOK 2005 PG-18877					
	FULL MARKET VALUE	46,354				

52.004-3-1.1	48,50 Collins Rd 210 1 Family Res Norwood-Norfolk 406201	34,100	Basic Star 41854	0	0	28,800
Brown Hubert		51,500	COUNTY TAXABLE VALUE		51,500	
Brown Sophia	ACRES 6.20	51,500	TOWN TAXABLE VALUE		51,500	
48 Collins Rd	EAST-0310750 NRTH-1719852		SCHOOL TAXABLE VALUE		22,700	
Norwood, NY 13668	DEED BOOK 1094 PG-908		FD034 Potsdam Fire Prot		51,500 TO M	
	FULL MARKET VALUE	53,646	NL001 Norwood Library		51,500 TO	

52.004-3-1.2	54 Collins Rd 312 Vac w/imprv Norwood-Norfolk 406201	13,000	COUNTY TAXABLE VALUE		20,000	
Brown Christopher		20,000	TOWN TAXABLE VALUE		20,000	
Brown Leslie Ann	98sp3000	20,000	SCHOOL TAXABLE VALUE		20,000	
10 North Woods Rd	unrecorded deed Dtd 2/1/2		FD034 Potsdam Fire Prot		20,000 TO M	
Hermon, NY 13652-3107	ACRES 3.00		NL001 Norwood Library		20,000 TO	
	EAST-0310978 NRTH-1719623					
	DEED BOOK 1118 PG-617					
	FULL MARKET VALUE	20,833				

STATE OF NEW YORK
 COUNTY - St Lawrence
 TOWN - Potsdam
 SWIS - 407489

2 0 1 2 T E N T A T I V E A S S E S S M E N T R O L L
 T A X A B L E S E C T I O N O F T H E R O L L - 1
 M A P S E C T I O N - 052
 S U B - S E C T I O N - 004
 U N I F O R M P E R C E N T O F V A L U E I S 096.00

PAGE 968
 VALUATION DATE-JUL 01, 2011
 TAXABLE STATUS DATE-MAR 01, 2012
 RPS150/V04/L015
 CURRENT DATE 4/25/2012

*** S P E C I A L D I S T R I C T S U M M A R Y ***

CODE	DISTRICT NAME	TOTAL PARCELS	EXTENSION TYPE	EXTENSION VALUE	AD VALOREM VALUE	EXEMPT AMOUNT	TAXABLE VALUE
AG002	Ag Dist #2	105	MOVTAX				
FD034	Potsdam Fire P	109	TOTAL M		6055,700	18,776	6036,924
NL001	Norwood Librar	73	TOTAL		4174,300		4174,300

*** S C H O O L D I S T R I C T S U M M A R Y ***

CODE	DISTRICT NAME	TOTAL PARCELS	ASSESSED LAND	ASSESSED TOTAL	EXEMPT AMOUNT	TOTAL TAXABLE	STAR AMOUNT	STAR TAXABLE
405601	Madrid-Waddington	13	252,400	439,000	18,776	420,224	136,400	283,824
406201	Norwood-Norfolk	74	1457,100	4232,300		4232,300	1422,770	2809,530
407402	Potsdam 2	22	430,500	1384,400		1384,400	454,920	929,480
	S U B - T O T A L	109	2140,000	6055,700	18,776	6036,924	2014,090	4022,834
	T O T A L	109	2140,000	6055,700	18,776	6036,924	2014,090	4022,834

*** S Y S T E M C O D E S S U M M A R Y ***

NO SYSTEM EXEMPTIONS AT THIS LEVEL

*** E X E M P T I O N S U M M A R Y ***

CODE	DESCRIPTION	TOTAL PARCELS	COUNTY	TOWN	SCHOOL
41121	Vet - Wart	5	43,365	43,365	
41131	Vet - Comb	2	38,400	38,400	
41141	Vet - Disa	1	38,400	38,400	
41161	CW_15_VET/	6	76,556	76,556	
41720	Ag Distric	2	18,776	18,776	18,776
41834	Enhanced S	10			587,390
41854	Basic Star	50			1426,700
	T O T A L	76	215,497	215,497	2032,866

STATE OF NEW YORK
COUNTY - St Lawrence
TOWN - Potsdam
SWIS - 407489

2 0 1 2 T E N T A T I V E A S S E S S M E N T R O L L
T A X A B L E SECTION OF THE ROLL - 1
M A P S E C T I O N - 052
S U B - S E C T I O N - 004
UNIFORM PERCENT OF VALUE IS 096.00

PAGE 969
VALUATION DATE-JUL 01, 2011
TAXABLE STATUS DATE-MAR 01, 2012
RPS150/V04/L015
CURRENT DATE 4/25/2012

*** G R A N D T O T A L S ***

ROLL SEC	DESCRIPTION	TOTAL PARCELS	ASSESSED LAND	ASSESSED TOTAL	TAXABLE COUNTY	TAXABLE TOWN	TAXABLE SCHOOL	STAR TAXABLE
1	TAXABLE	109	2140,000	6055,700	5840,203	5840,203	6036,924	4022,834

STATE OF NEW YORK
 COUNTY - St Lawrence
 TOWN - Potsdam
 SWIS - 407489

2 0 1 2 T E N T A T I V E A S S E S S M E N T R O L L
 T A X A B L E SECTION OF THE ROLL - 1

PAGE 970
 VALUATION DATE-JUL 01, 2011
 TAXABLE STATUS DATE-MAR 01, 2012

TAX MAP NUMBER SEQUENCE
 UNIFORM PERCENT OF VALUE IS 096.00
 UNIFORM PERCENT OF VALUE IS 096.00

TAX MAP PARCEL NUMBER	PROPERTY LOCATION & CLASS	ASSESSMENT	EXEMPTION CODE-----	COUNTY-----	TOWN-----	SCHOOL
CURRENT OWNERS NAME	SCHOOL DISTRICT	LAND	TAX DESCRIPTION	TAXABLE VALUE		
CURRENT OWNERS ADDRESS	PARCEL SIZE/GRID COORD	TOTAL	SPECIAL DISTRICTS			ACCOUNT NO.

52.082-1-1	2132 Cr 35 210 1 Family Res Potsdam 2 407402	14,000	Basic Star 41854	0	0	1-199- 3 28,800
Caraballo Juan	97sp52000	75,000	COUNTY TAXABLE VALUE	75,000		
Caraballo Betty	83sp29500/87sp35000		TOWN TAXABLE VALUE	75,000		
2132 County Route 35	FRNT 150.00 DPTH 185.00		SCHOOL TAXABLE VALUE	46,200		
Norwood, NY 13668	EAST-0304633 NRTH-1712681		AG002 Ag Dist #2	.00 MT		
	DEED BOOK 1115 PG-710		FD034 Potsdam Fire Prot	75,000 TO M		
	FULL MARKET VALUE	78,125				

52.082-1-2	2128 Cr 35 210 1 Family Res Potsdam 2 407402	16,500	Vet - Wart 41121	0	11,025	1-289- 1 0
Grant Gary	88sp36000	73,500	Enhanced S 41834	0	0	59,710
2128 County Route 35	ACRES 1.70		COUNTY TAXABLE VALUE	62,475		
Norwood, NY 13668	EAST-0304657 NRTH-1712562		TOWN TAXABLE VALUE	62,475		
	DEED BOOK 1023 PG-01012		SCHOOL TAXABLE VALUE	13,790		
	FULL MARKET VALUE	76,563	AG002 Ag Dist #2	.00 MT		
			FD034 Potsdam Fire Prot	73,500 TO M		

52.082-1-3	2124 Cr 35 210 1 Family Res Potsdam 2 407402	11,400	Basic Star 41854	0	0	1-211-11 28,800
Baldwin Brandon J	2006sp129000	132,700	COUNTY TAXABLE VALUE	132,700		
Baldwin Debra A	X		TOWN TAXABLE VALUE	132,700		
2124 County Route 35	FRNT 100.00 DPTH 265.00		SCHOOL TAXABLE VALUE	103,900		
Norwood, NY 13668	EAST-0304588 NRTH-1712479		AG002 Ag Dist #2	.00 MT		
	DEED BOOK 2006 PG-14400		FD034 Potsdam Fire Prot	132,700 TO M		
	FULL MARKET VALUE	138,229				

52.082-1-4	2120 Cr 35 210 1 Family Res Potsdam 2 407402	16,300	Basic Star 41854	0	0	1-215- 4 28,800
Butler Gregory	97sp75500	107,000	COUNTY TAXABLE VALUE	107,000		
Butler Lori	92sp75000		TOWN TAXABLE VALUE	107,000		
2120 County Route 35	Ref.deed/1032-635		SCHOOL TAXABLE VALUE	78,200		
Norwood, NY 13668	ACRES 1.10 BANK8888869		AG002 Ag Dist #2	.00 MT		
	EAST-0304609 NRTH-1712369		FD034 Potsdam Fire Prot	107,000 TO M		
	DEED BOOK 1109 PG-419					
	FULL MARKET VALUE	111,458				

STATE OF NEW YORK
COUNTY - St Lawrence
TOWN - Potsdam
SWIS - 407489

2 0 1 2 T E N T A T I V E A S S E S S M E N T R O L L
T A X A B L E SECTION OF THE ROLL - 1

PAGE 971
VALUATION DATE-JUL 01, 2011
TAXABLE STATUS DATE-MAR 01, 2012

TAX MAP NUMBER SEQUENCE
UNIFORM PERCENT OF VALUE IS 096.00
UNIFORM PERCENT OF VALUE IS 096.00

TAX MAP PARCEL NUMBER	PROPERTY LOCATION & CLASS	ASSESSMENT	EXEMPTION CODE	COUNTY	TOWN	SCHOOL
CURRENT OWNERS NAME	SCHOOL DISTRICT	LAND	TAX DESCRIPTION	TAXABLE VALUE		
CURRENT OWNERS ADDRESS	PARCEL SIZE/GRID COORD	TOTAL	SPECIAL DISTRICTS			ACCOUNT NO.
***** 52.082-1-5 *****						
	2114 Cr 35					1-170- 2
52.082-1-5	210 1 Family Res		Vet - Comb 41131	0	13,750	13,450 0
Rood Hugh	Potsdam 2 407402	16,300	Aged - Cou 41802	0	12,375	0 0
2114 County Route 35	X	55,000	Aged - Tow 41803	0	0	20,175 0
Norwood, NY 13668	ACRES 1.20		Aged - Sch 41804	0	0	0 16,140
	EAST-0304529 NRTH-1712234		Home Impro 44216	0	0	1,200 1,200
	DEED BOOK 902 PG-00266		Enhanced S 41834	0	0	0 37,660
	FULL MARKET VALUE	57,292	COUNTY TAXABLE VALUE		28,875	
			TOWN TAXABLE VALUE		20,175	
			SCHOOL TAXABLE VALUE		0	
			AG002 Ag Dist #2		.00 MT	
			FD034 Potsdam Fire Prot		53,800 TO M	
			1,200 EX			
***** 52.082-1-6 *****						
	2106 Cr 35					1-178- 3
52.082-1-6	210 1 Family Res		Vet Chg of 41003	0	0	25,502 0
Stacy Ronald	Potsdam 2 407402	12,000	Vet Pro Ra 41112	0	27,288	0 0
Stacy Trudy	X	87,200	Basic Star 41854	0	0	0 28,800
2106 County Route 35	X		COUNTY TAXABLE VALUE		59,912	
Norwood, NY 13668	X		TOWN TAXABLE VALUE		61,698	
	FRNT 130.00 DPTH 215.00		SCHOOL TAXABLE VALUE		58,400	
	EAST-0304425 NRTH-1712089		AG002 Ag Dist #2		.00 MT	
	DEED BOOK 945 PG-00373		FD034 Potsdam Fire Prot		87,200 TO M	
	FULL MARKET VALUE	90,833				
***** 52.082-1-7 *****						
	Cr 35					1-233-15
52.082-1-7	314 Rural vac<10		COUNTY TAXABLE VALUE		5,900	
Stacy Ronald W	Potsdam 2 407402	5,900	TOWN TAXABLE VALUE		5,900	
2106 County Route 35	West Potsdam-	5,900	SCHOOL TAXABLE VALUE		5,900	
Norwood, NY 13668	Burnham Corners		AG002 Ag Dist #2		.00 MT	
	X		FD034 Potsdam Fire Prot		5,900 TO M	
	FRNT 100.00 DPTH 215.00					
	EAST-0304385 NRTH-1711976					
	DEED BOOK 943 PG-00505					
	FULL MARKET VALUE	6,146				
***** 52.082-1-8 *****						
	Cr 35					1-171- 7
52.082-1-8	314 Rural vac<10		COUNTY TAXABLE VALUE		13,200	
Crowe Adalaide	Potsdam 2 407402	13,200	TOWN TAXABLE VALUE		13,200	
Bernard Thomas	X	13,200	SCHOOL TAXABLE VALUE		13,200	
21 Surrey Ct	ACRES 3.50		AG002 Ag Dist #2		.00 MT	
Fishkill, NY 12524	EAST-0304093 NRTH-1712154		FD034 Potsdam Fire Prot		13,200 TO M	
	DEED BOOK 1067 PG-672					
	FULL MARKET VALUE	13,750				

STATE OF NEW YORK
 COUNTY - St Lawrence
 TOWN - Potsdam
 SWIS - 407489

2 0 1 2 T E N T A T I V E A S S E S S M E N T R O L L
 T A X A B L E SECTION OF THE ROLL - 1

PAGE 972
 VALUATION DATE-JUL 01, 2011
 TAXABLE STATUS DATE-MAR 01, 2012

TAX MAP NUMBER SEQUENCE
 UNIFORM PERCENT OF VALUE IS 096.00
 UNIFORM PERCENT OF VALUE IS 096.00

TAX MAP PARCEL NUMBER	PROPERTY LOCATION & CLASS	ASSESSMENT	EXEMPTION CODE-----	COUNTY-----	TOWN-----	SCHOOL
CURRENT OWNERS NAME	SCHOOL DISTRICT	LAND	TAX DESCRIPTION	TAXABLE VALUE		
CURRENT OWNERS ADDRESS	PARCEL SIZE/GRID COORD	TOTAL	SPECIAL DISTRICTS			ACCOUNT NO.
***** 52.082-1-9 *****						
2121 Cr 35						
52.082-1-9	210 1 Family Res		Basic Star 41854	0	0	28,800
Tuper Dennis E	Potsdam 2 407402	16,600	COUNTY TAXABLE VALUE		80,000	
2121 County Route 35	X	80,000	TOWN TAXABLE VALUE		80,000	
Norwood, NY 13668	X		SCHOOL TAXABLE VALUE		51,200	
	86sp1000vac		AG002 Ag Dist #2		.00 MT	
	ACRES 2.07		FD034 Potsdam Fire Prot		80,000 TO M	
	EAST-0303973 NRTH-1712573					
	DEED BOOK 1004 PG-00813					
	FULL MARKET VALUE	83,333				
***** 52.082-1-10 *****						
2121 Cr 35						1-181- 3
52.082-1-10	314 Rural vac<10		COUNTY TAXABLE VALUE		5,900	
Tuper Dennis E	Potsdam 2 407402	5,900	TOWN TAXABLE VALUE		5,900	
Planty Ralph E	86sp1200vac	5,900	SCHOOL TAXABLE VALUE		5,900	
Box 142 A	FRNT 100.00 DPTH 200.00		AG002 Ag Dist #2		.00 MT	
2121 County Route 35	EAST-0304293 NRTH-1712410		FD034 Potsdam Fire Prot		5,900 TO M	
Norwood, NY 13668	DEED BOOK 999 PG-01090					
	FULL MARKET VALUE	6,146				
***** 52.082-1-11 *****						
2123 Cr 35						1-262- 6
52.082-1-11	210 1 Family Res		Basic Star 41854	0	0	28,800
Matthie Robert Jr	Potsdam 2 407402	6,200	COUNTY TAXABLE VALUE		61,000	
2123 County Route 35	93sp42000	61,000	TOWN TAXABLE VALUE		61,000	
Norwood, NY 13668	FRNT 100.00 DPTH 200.00		SCHOOL TAXABLE VALUE		32,200	
	BANK8888870		AG002 Ag Dist #2		.00 MT	
	EAST-0304329 NRTH-1712500		FD034 Potsdam Fire Prot		61,000 TO M	
	DEED BOOK 2004 PG-3363					
	FULL MARKET VALUE	63,542				
***** 52.082-1-12 *****						
2123 Cr 35						1-289- 1
52.082-1-12	314 Rural vac<10		COUNTY TAXABLE VALUE		5,900	
Matthie Robert Jr	Potsdam 2 407402	5,900	TOWN TAXABLE VALUE		5,900	
2123 County Route 35	Moore's Corners-	5,900	SCHOOL TAXABLE VALUE		5,900	
Norwood, NY 13668	Burnham Corners		AG002 Ag Dist #2		.00 MT	
	93sp8000		FD034 Potsdam Fire Prot		5,900 TO M	
	FRNT 100.00 DPTH 200.00					
	BANK8888870					
	EAST-0304361 NRTH-1712592					
	DEED BOOK 2004 PG-3363					
	FULL MARKET VALUE	6,146				

STATE OF NEW YORK
 COUNTY - St Lawrence
 TOWN - Potsdam
 SWIS - 407489

2 0 1 2 T E N T A T I V E A S S E S S M E N T R O L L
 T A X A B L E SECTION OF THE ROLL - 1

PAGE 973
 VALUATION DATE-JUL 01, 2011
 TAXABLE STATUS DATE-MAR 01, 2012

TAX MAP NUMBER SEQUENCE
 UNIFORM PERCENT OF VALUE IS 096.00
 UNIFORM PERCENT OF VALUE IS 096.00

TAX MAP PARCEL NUMBER	PROPERTY LOCATION & CLASS	ASSESSMENT	EXEMPTION CODE	COUNTY	TOWN	SCHOOL
CURRENT OWNERS NAME	SCHOOL DISTRICT	LAND	TAX DESCRIPTION	TAXABLE VALUE		
CURRENT OWNERS ADDRESS	PARCEL SIZE/GRID COORD	TOTAL	SPECIAL DISTRICTS			ACCOUNT NO.

52.082-1-13	Cr 35			52.082-1-13		1-291- 4
Martinez Jeffrey	314 Rural vac<10		COUNTY TAXABLE VALUE	4,500		
Martinez Shanna	Potsdam 2 407402	4,500	TOWN TAXABLE VALUE	4,500		
28 Munson St Apt 104	1284sp700	4,500	SCHOOL TAXABLE VALUE	4,500		
Potsdam, NY 13676	FRNT 100.00 DPTH 200.00		AG002 Ag Dist #2	.00 MT		
	EAST-0304403 NRTH-1712681		FD034 Potsdam Fire Prot	4,500 TO M		
	DEED BOOK 2000 PG-23818					
	FULL MARKET VALUE	4,688				

52.082-1-14	Cr 35			52.082-1-14		1-289-13
Martinez Jeffrey	314 Rural vac<10		COUNTY TAXABLE VALUE	4,500		
Martinez Shanna	Potsdam 2 407402	4,500	TOWN TAXABLE VALUE	4,500		
28 Munson St Apt 104	X	4,500	SCHOOL TAXABLE VALUE	4,500		
Potsdam, NY 13676	FRNT 100.00 DPTH 200.00		AG002 Ag Dist #2	.00 MT		
	EAST-0304436 NRTH-1712768		FD034 Potsdam Fire Prot	4,500 TO M		
	DEED BOOK 2000 PG-23818					
	FULL MARKET VALUE	4,688				

52.082-1-15	2139 Cr 35			52.082-1-15		1-291- 3
Martinez Jeffrey	210 1 Family Res		COUNTY TAXABLE VALUE	60,000		
Martinez Shanna	Potsdam 2 407402	9,700	TOWN TAXABLE VALUE	60,000		
28 Munson St Apt 104	1284sp40300	60,000	SCHOOL TAXABLE VALUE	60,000		
Potsdam, NY 13676	FRNT 83.00 DPTH 219.50		AG002 Ag Dist #2	.00 MT		
	EAST-0304481 NRTH-1712890		FD034 Potsdam Fire Prot	60,000 TO M		
	DEED BOOK 2000 PG-23818					
	FULL MARKET VALUE	62,500				

STATE OF NEW YORK
 COUNTY - St Lawrence
 TOWN - Potsdam
 SWIS - 407489

2 0 1 2 T E N T A T I V E A S S E S S M E N T R O L L
 T A X A B L E SECTION OF THE ROLL - 1
 M A P S E C T I O N - 052
 S U B - S E C T I O N - 082
 UNIFORM PERCENT OF VALUE IS 096.00

PAGE 974
 VALUATION DATE-JUL 01, 2011
 TAXABLE STATUS DATE-MAR 01, 2012
 RPS150/V04/L015
 CURRENT DATE 4/25/2012

*** S P E C I A L D I S T R I C T S U M M A R Y ***

CODE	DISTRICT NAME	TOTAL PARCELS	EXTENSION TYPE	EXTENSION VALUE	AD VALOREM VALUE	EXEMPT AMOUNT	TAXABLE VALUE
AG002	Ag Dist #2	15	MOVTAX				
FD034	Potsdam Fire P	15	TOTAL M		771,300	1,200	770,100

*** S C H O O L D I S T R I C T S U M M A R Y ***

CODE	DISTRICT NAME	TOTAL PARCELS	ASSESSED LAND	ASSESSED TOTAL	EXEMPT AMOUNT	TOTAL TAXABLE	STAR AMOUNT	STAR TAXABLE
407402	Potsdam 2	15	158,900	771,300	17,340	753,960	270,170	483,790
	S U B - T O T A L	15	158,900	771,300	17,340	753,960	270,170	483,790
	T O T A L	15	158,900	771,300	17,340	753,960	270,170	483,790

*** S Y S T E M C O D E S S U M M A R Y ***

NO SYSTEM EXEMPTIONS AT THIS LEVEL

*** E X E M P T I O N S U M M A R Y ***

CODE	DESCRIPTION	TOTAL PARCELS	COUNTY	TOWN	SCHOOL
41003	Vet Chg of	1		25,502	
41112	Vet Pro Ra	1	27,288		
41121	Vet - Wart	1	11,025	11,025	
41131	Vet - Comb	1	13,750	13,450	
41802	Aged - Cou	1	12,375		
41803	Aged - Tow	1		20,175	
41804	Aged - Sch	1			16,140
41834	Enhanced S	2			97,370
41854	Basic Star	6			172,800
44216	Home Impro	1		1,200	1,200
	T O T A L	16	64,438	71,352	287,510

STATE OF NEW YORK
COUNTY - St Lawrence
TOWN - Potsdam
SWIS - 407489

2 0 1 2 T E N T A T I V E A S S E S S M E N T R O L L
T A X A B L E SECTION OF THE ROLL - 1
M A P S E C T I O N - 052
S U B - S E C T I O N - 082
UNIFORM PERCENT OF VALUE IS 096.00

PAGE 975
VALUATION DATE-JUL 01, 2011
TAXABLE STATUS DATE-MAR 01, 2012
RPS150/V04/L015
CURRENT DATE 4/25/2012

*** G R A N D T O T A L S ***

ROLL SEC	DESCRIPTION	TOTAL PARCELS	ASSESSED LAND	ASSESSED TOTAL	TAXABLE COUNTY	TAXABLE TOWN	TAXABLE SCHOOL	STAR TAXABLE
1	TAXABLE	15	158,900	771,300	706,862	699,948	753,960	483,790

STATE OF NEW YORK
 COUNTY - St Lawrence
 TOWN - Potsdam
 SWIS - 407489

2 0 1 2 T E N T A T I V E A S S E S S M E N T R O L L
 T A X A B L E SECTION OF THE ROLL - 1

PAGE 976
 VALUATION DATE-JUL 01, 2011
 TAXABLE STATUS DATE-MAR 01, 2012

TAX MAP NUMBER SEQUENCE
 UNIFORM PERCENT OF VALUE IS 096.00
 UNIFORM PERCENT OF VALUE IS 096.00

TAX MAP PARCEL NUMBER	PROPERTY LOCATION & CLASS	ASSESSMENT	EXEMPTION CODE-----	COUNTY-----	TOWN-----	SCHOOL
CURRENT OWNERS NAME	SCHOOL DISTRICT	LAND	TAX DESCRIPTION	TAXABLE VALUE		
CURRENT OWNERS ADDRESS	PARCEL SIZE/GRID COORD	TOTAL	SPECIAL DISTRICTS	ACCOUNT NO.		

53.001-1-1	17 Railroad Rd 210 1 Family Res		Basic Star 41854	0	0	0 28,800
Dipalma Travis F	Norwood-Norfolk 406201	16,200	COUNTY TAXABLE VALUE		105,000	
17 Railroad Rd	2002sp60000	105,000	TOWN TAXABLE VALUE		105,000	
Norwood, NY 13668	2008sp40000		SCHOOL TAXABLE VALUE		76,200	
	2010spl13900		AG002 Ag Dist #2		.00 MT	
	ACRES 1.00 BANK8888830		FD034 Potsdam Fire Prot		105,000 TO M	
	EAST-0315184 NRTH-1727061		NL001 Norwood Library		105,000 TO	
	DEED BOOK 2010 PG-6551					
	FULL MARKET VALUE	109,375				

53.001-1-2.11	Austin Ridge Rd 314 Rural vac<10		COUNTY TAXABLE VALUE		13,000	1-186-10.1
Colbert Edward A	Norwood-Norfolk 406201	13,000	TOWN TAXABLE VALUE		13,000	
83 Collins Rd	Ref1078/979	13,000	SCHOOL TAXABLE VALUE		13,000	
Norwood, NY 13668	X		AG002 Ag Dist #2		.00 MT	
	X		FD034 Potsdam Fire Prot		13,000 TO M	
	ACRES 3.10		NL001 Norwood Library		13,000 TO	
	EAST-0315639 NRTH-1727080					
	DEED BOOK 982 PG-00261					
	FULL MARKET VALUE	13,542				

53.001-1-2.23	Austin Ridge Rd 314 Rural vac<10		COUNTY TAXABLE VALUE		12,700	
Jarvis Aaron	Norwood-Norfolk 406201	12,700	TOWN TAXABLE VALUE		12,700	
Jarvis Karen	90sp4000	12,700	SCHOOL TAXABLE VALUE		12,700	
2 Pleasant Dr	X		AG002 Ag Dist #2		.00 MT	
Norfolk, NY 13667	X		FD034 Potsdam Fire Prot		12,700 TO M	
	ACRES 2.41		NL001 Norwood Library		12,700 TO	
	EAST-0315365 NRTH-1725978					
	DEED BOOK 2002 PG-1604					
	FULL MARKET VALUE	13,229				

53.001-1-2.212	156 Austin Ridge Rd 210 1 Family Res		Basic Star 41854	0	0	0 28,800
Walker Theodore F	Norwood-Norfolk 406201	17,300	COUNTY TAXABLE VALUE		80,000	
Walker Heidi L	2007sp80000	80,000	TOWN TAXABLE VALUE		80,000	
156 Austin Ridge Rd	X		SCHOOL TAXABLE VALUE		51,200	
Norwood, NY 13668	X		AG002 Ag Dist #2		.00 MT	
	ACRES 3.80 BANK8888150		FD034 Potsdam Fire Prot		80,000 TO M	
	EAST-0316027 NRTH-1726880		NL001 Norwood Library		80,000 TO	
	DEED BOOK 2007 PG-6942					
	FULL MARKET VALUE	83,333				

STATE OF NEW YORK
 COUNTY - St Lawrence
 TOWN - Potsdam
 SWIS - 407489

2 0 1 2 T E N T A T I V E A S S E S S M E N T R O L L
 T A X A B L E SECTION OF THE ROLL - 1

PAGE 977
 VALUATION DATE-JUL 01, 2011
 TAXABLE STATUS DATE-MAR 01, 2012

TAX MAP NUMBER SEQUENCE
 UNIFORM PERCENT OF VALUE IS 096.00
 UNIFORM PERCENT OF VALUE IS 096.00

TAX MAP PARCEL NUMBER	PROPERTY LOCATION & CLASS	ASSESSMENT	EXEMPTION CODE-----	COUNTY-----	TOWN-----	SCHOOL
CURRENT OWNERS NAME	SCHOOL DISTRICT	LAND	TAX DESCRIPTION	TAXABLE VALUE		
CURRENT OWNERS ADDRESS	PARCEL SIZE/GRID COORD	TOTAL	SPECIAL DISTRICTS	ACCOUNT NO.		

53.001-1-2.221	126 Austin Ridge Rd	92 PCT OF VALUE USED FOR EXEMPTION PURPOSES		53.001-1-2.221	*****	
Sleicher Jessica	240 Rural res		Vet - Wart 41121	0	11,520	11,520 0
Sleicher Robert	Norwood-Norfolk 406201	20,500	Enhanced S 41834	0	0	0 59,710
126 Austin Ridge Rd	Ref1095/1123	94,000	COUNTY TAXABLE VALUE		82,480	
Norwood, NY 13668	87sp64000		TOWN TAXABLE VALUE		82,480	
	ACRES 12.40		SCHOOL TAXABLE VALUE		34,290	
	EAST-0315632 NRTH-1726041		AG002 Ag Dist #2		.00 MT	
	DEED BOOK 1035 PG-00335		FD034 Potsdam Fire Prot		94,000 TO M	
	FULL MARKET VALUE	97,917	NL001 Norwood Library		94,000 TO	

53.001-1-2.222	127 Austin Ridge Rd		Basic Star 41854	0	0	0 28,800
Mogerman Carl	210 1 Family Res	19,000	COUNTY TAXABLE VALUE		110,000	
127 Austin Ridge Rd	Norwood-Norfolk 406201	110,000	TOWN TAXABLE VALUE		110,000	
Norwood, NY 13668	95sp93000		SCHOOL TAXABLE VALUE		81,200	
	ACRES 7.90		AG002 Ag Dist #2		.00 MT	
	EAST-0315226 NRTH-1726604		FD034 Potsdam Fire Prot		110,000 TO M	
	DEED BOOK 2005 PG-13239		NL001 Norwood Library		110,000 TO	
	FULL MARKET VALUE	114,583				

53.001-1-3	106 Austin Ridge Rd		Basic Star 41854	0	0	0 1-200- 8 28,800
Farmer Russell	210 1 Family Res	16,700	COUNTY TAXABLE VALUE		38,500	
Dawn Marie	Norwood-Norfolk 406201	38,500	TOWN TAXABLE VALUE		38,500	
106 Austin Ridge Rd	X		SCHOOL TAXABLE VALUE		9,700	
Norwood, NY 13668	X		AG002 Ag Dist #2		.00 MT	
	ACRES 2.20		FD034 Potsdam Fire Prot		38,500 TO M	
	EAST-0315212 NRTH-1725839		NL001 Norwood Library		38,500 TO	
	DEED BOOK 940 PG-00641					
	FULL MARKET VALUE	40,104				

53.001-1-4.1	Austin Ridge Rd		COUNTY TAXABLE VALUE		1,600	
Perry Gordon Jr	314 Rural vac<10	1,600	TOWN TAXABLE VALUE		1,600	
PO Box 55	Norwood-Norfolk 406201	1,600	SCHOOL TAXABLE VALUE		1,600	
Norwood, NY 13668	99sp250		AG002 Ag Dist #2		.00 MT	
	X		FD034 Potsdam Fire Prot		1,600 TO M	
	X		NL001 Norwood Library		1,600 TO	
	FRNT 100.00 DPTH 460.00					
	EAST-0314435 NRTH-1724037					
	DEED BOOK 1999 PG-6697					
	FULL MARKET VALUE	1,667				

STATE OF NEW YORK
 COUNTY - St Lawrence
 TOWN - Potsdam
 SWIS - 407489

2 0 1 2 T E N T A T I V E A S S E S S M E N T R O L L
 T A X A B L E SECTION OF THE ROLL - 1

PAGE 978
 VALUATION DATE-JUL 01, 2011
 TAXABLE STATUS DATE-MAR 01, 2012

TAX MAP NUMBER SEQUENCE
 UNIFORM PERCENT OF VALUE IS 096.00
 UNIFORM PERCENT OF VALUE IS 096.00

TAX MAP PARCEL NUMBER	PROPERTY LOCATION & CLASS	ASSESSMENT	EXEMPTION CODE-----	COUNTY-----	TOWN-----	SCHOOL
CURRENT OWNERS NAME	SCHOOL DISTRICT	LAND	TAX DESCRIPTION	TAXABLE VALUE		
CURRENT OWNERS ADDRESS	PARCEL SIZE/GRID COORD	TOTAL	SPECIAL DISTRICTS			ACCOUNT NO.

53.001-1-4.2	Cr 35 322 Rural vac>10		COUNTY TAXABLE VALUE	2,800		1-186-10.3
Sholl John	Norwood-Norfolk 406201	2,800	TOWN TAXABLE VALUE	2,800		
Sholl Linda	97sp3500	2,800	SCHOOL TAXABLE VALUE	2,800		
67 Austin Ridge Rd	X		AG002 Ag Dist #2	.00 MT		
Norwood, NY 13668	0784sp600		FD034 Potsdam Fire Prot	2,800 TO M		
	ACRES 12.52		NL001 Norwood Library	2,800 TO		
	EAST-0314666 NRTH-1724331					
	DEED BOOK 1111 PG-394					
	FULL MARKET VALUE	2,917				

53.001-1-5.1	Cr 35 322 Rural vac>10		COUNTY TAXABLE VALUE	88,700		1-256-12
Post Paul-LTrust	Norwood-Norfolk 406201	88,700	TOWN TAXABLE VALUE	88,700		
Post Josephine-	X	88,700	SCHOOL TAXABLE VALUE	88,700		
545 N Racquette River Rd	X		AG002 Ag Dist #2	.00 MT		
Massena, NY 13662	X		FD034 Potsdam Fire Prot	88,700 TO M		
	ACRES 275.20		NL001 Norwood Library	88,700 TO		
	EAST-0316215 NRTH-1721564					
	DEED BOOK 2011 PG-6049					
	FULL MARKET VALUE	92,396				

53.001-1-5.2	2800 CR 35 240 Rural res		Basic Star 41854	0	0	28,800
Schwartz John	Norwood-Norfolk 406201	53,200	COUNTY TAXABLE VALUE	93,200		
Schwartz Fannie	2008sp53000	93,200	TOWN TAXABLE VALUE	93,200		
2800 County Route 35	x		SCHOOL TAXABLE VALUE	64,400		
Norwood, NY 13668	x		FD034 Potsdam Fire Prot	93,200 TO M		
	ACRES 93.40		NL001 Norwood Library	93,200 TO		
	EAST-0315864 NRTH-1722993					
	DEED BOOK 2008 PG-15278					
	FULL MARKET VALUE	97,083				

53.001-1-7.1	2620 Cr 35 910 Priv forest		COUNTY TAXABLE VALUE	28,300		1-239-14. 1
Finen Donald	Norwood-Norfolk 406201	18,200	TOWN TAXABLE VALUE	28,300		
PO Box 65	X	28,300	SCHOOL TAXABLE VALUE	28,300		
Waddington, NY 13694	X		AG002 Ag Dist #2	.00 MT		
	X		FD034 Potsdam Fire Prot	28,300 TO M		
	ACRES 21.00		NL001 Norwood Library	28,300 TO		
	EAST-0313221 NRTH-1720400					
	DEED BOOK 1998 PG-3827					
	FULL MARKET VALUE	29,479				

STATE OF NEW YORK
 COUNTY - St Lawrence
 TOWN - Potsdam
 SWIS - 407489

2 0 1 2 T E N T A T I V E A S S E S S M E N T R O L L
 T A X A B L E SECTION OF THE ROLL - 1

PAGE 979
 VALUATION DATE-JUL 01, 2011
 TAXABLE STATUS DATE-MAR 01, 2012

TAX MAP NUMBER SEQUENCE
 UNIFORM PERCENT OF VALUE IS 096.00
 UNIFORM PERCENT OF VALUE IS 096.00

TAX MAP PARCEL NUMBER	PROPERTY LOCATION & CLASS	ASSESSMENT	EXEMPTION CODE-----	COUNTY-----	TOWN-----	SCHOOL
CURRENT OWNERS NAME	SCHOOL DISTRICT	LAND	TAX DESCRIPTION	TAXABLE VALUE		
CURRENT OWNERS ADDRESS	PARCEL SIZE/GRID COORD	TOTAL	SPECIAL DISTRICTS			ACCOUNT NO.

53.001-1-9	2642A Cr 35 210 1 Family Res		Basic Star 41854	0	0	0 28,800
Morgan Richard	Norwood-Norfolk 406201	21,200	COUNTY TAXABLE VALUE		105,000	
Morgan Deborah	Norwood Burnham Corners	105,000	TOWN TAXABLE VALUE		105,000	
2642 County Route 35	Zone R-A		SCHOOL TAXABLE VALUE		76,200	
Norwood, NY 13668	X		AG002 Ag Dist #2		.00 MT	
	ACRES 15.40		FD034 Potsdam Fire Prot		105,000 TO M	
	EAST-0313115 NRTH-1721208		NL001 Norwood Library		105,000 TO	
	DEED BOOK 886 PG-00512					
	FULL MARKET VALUE	109,375				

53.001-1-10	2652 Cr 35 240 Rural res		Basic Star 41854	0	0	0 28,800
Fiacco Sebastian Jr	Norwood-Norfolk 406201	22,800	COUNTY TAXABLE VALUE		117,400	
Fiacco Janine	Norwood Burnham Corners	117,400	TOWN TAXABLE VALUE		117,400	
2652 County Route 35	86sp7200		SCHOOL TAXABLE VALUE		88,600	
Norwood, NY 13668	X		AG002 Ag Dist #2		.00 MT	
	ACRES 22.50		FD034 Potsdam Fire Prot		117,400 TO M	
	EAST-0313326 NRTH-1721442		NL001 Norwood Library		117,400 TO	
	DEED BOOK 999 PG-71142					
	FULL MARKET VALUE	122,292				

53.001-1-11.1	2662 Cr 35 270 Mfg housing		COUNTY TAXABLE VALUE		32,500	1-239-13. 1
Tuper Shirley E	Norwood-Norfolk 406201	22,400	TOWN TAXABLE VALUE		32,500	
Duane & Lene Shepard	Norwood Burnham Corners	32,500	SCHOOL TAXABLE VALUE		32,500	
2662 County Route 35	X		AG002 Ag Dist #2		.00 MT	
Norwood, NY 13668	X		FD034 Potsdam Fire Prot		32,500 TO M	
	ACRES 20.70		NL001 Norwood Library		32,500 TO	
	EAST-0313633 NRTH-1721624					
	DEED BOOK 1058 PG-551					
	FULL MARKET VALUE	33,854				

53.001-1-11.2	Cr 35 314 Rural vac<10		COUNTY TAXABLE VALUE		2,100	
Hudar Francis	Norwood-Norfolk 406201	2,100	TOWN TAXABLE VALUE		2,100	
272 Spice Valley Rd	X	2,100	SCHOOL TAXABLE VALUE		2,100	
Mitchell, IN 47446	X		AG002 Ag Dist #2		.00 MT	
	X		FD034 Potsdam Fire Prot		2,100 TO M	
	ACRES 2.00		NL001 Norwood Library		2,100 TO	
	EAST-0313341 NRTH-1722221					
	FULL MARKET VALUE	2,188				

STATE OF NEW YORK
 COUNTY - St Lawrence
 TOWN - Potsdam
 SWIS - 407489

2 0 1 2 T E N T A T I V E A S S E S S M E N T R O L L
 T A X A B L E SECTION OF THE ROLL - 1

PAGE 980
 VALUATION DATE-JUL 01, 2011
 TAXABLE STATUS DATE-MAR 01, 2012

TAX MAP NUMBER SEQUENCE
 UNIFORM PERCENT OF VALUE IS 096.00
 UNIFORM PERCENT OF VALUE IS 096.00

TAX MAP PARCEL NUMBER	PROPERTY LOCATION & CLASS	ASSESSMENT	EXEMPTION CODE-----	COUNTY-----	TOWN-----	SCHOOL
CURRENT OWNERS NAME	SCHOOL DISTRICT	LAND	TAX DESCRIPTION	TAXABLE VALUE		
CURRENT OWNERS ADDRESS	PARCEL SIZE/GRID COORD	TOTAL	SPECIAL DISTRICTS			ACCOUNT NO.

53.001-1-12	2668 Cr 35 210 1 Family Res		Basic Star 41854	0	0	1-239-13. 2
Mitchell Leon	Norwood-Norfolk 406201	16,600	COUNTY TAXABLE VALUE		69,500	
Mitchell Geraldine	Norwood Burnham Corners	69,500	TOWN TAXABLE VALUE		69,500	
2668 County Route 35	Zone R-A		SCHOOL TAXABLE VALUE		40,700	
Norwood, NY 13668-1363	X		AG002 Ag Dist #2		.00 MT	
	ACRES 2.00		FD034 Potsdam Fire Prot		69,500 TO M	
	EAST-0313097 NRTH-1722582		NL001 Norwood Library		69,500 TO	
	DEED BOOK 950 PG-00394					
	FULL MARKET VALUE	72,396				

53.001-1-13.1	2682 Cr 35 322 Rural vac>10		COUNTY TAXABLE VALUE		19,400	1-240- 1. 1
Merkley Mary	Norwood-Norfolk 406201	19,400	TOWN TAXABLE VALUE		19,400	
Merkley Scott	Norwood Burnham Corners	19,400	SCHOOL TAXABLE VALUE		19,400	
42 Spring St	2006sp27500		AG002 Ag Dist #2		.00 MT	
Norwood, NY 13668	X		FD034 Potsdam Fire Prot		19,400 TO M	
	ACRES 25.28		NL001 Norwood Library		19,400 TO	
	EAST-0313911 NRTH-1721910					
	DEED BOOK 2006 PG-3091					
	FULL MARKET VALUE	20,208				

53.001-1-13.2	2692 Cr 35 210 1 Family Res		Basic Star 41854	0	0	28,800
French Jonathan A	Norwood-Norfolk 406201	18,800	COUNTY TAXABLE VALUE		64,000	
2632 County Route 35	Norwood Burnham Corners	64,000	TOWN TAXABLE VALUE		64,000	
Norwood, NY 13668	2010sp50000		SCHOOL TAXABLE VALUE		35,200	
	X		AG002 Ag Dist #2		.00 MT	
	ACRES 7.42 BANK8888869		FD034 Potsdam Fire Prot		64,000 TO M	
	EAST-0313958 NRTH-1722443		NL001 Norwood Library		64,000 TO	
	DEED BOOK 2011 PG-413					
	FULL MARKET VALUE	66,667				

53.001-1-14	2698 Cr 35 270 Mfg housing		Basic Star 41854	0	0	1-240- 1. 2
Colby Philip	Norwood-Norfolk 406201	18,800	COUNTY TAXABLE VALUE		33,100	
Colby Christine	Norwood Burnham Corners	33,100	TOWN TAXABLE VALUE		33,100	
2698 County Route 35	X		SCHOOL TAXABLE VALUE		4,300	
Norwood, NY 13668	X		AG002 Ag Dist #2		.00 MT	
	ACRES 9.50		FD034 Potsdam Fire Prot		33,100 TO M	
	EAST-0314155 NRTH-1722541		NL001 Norwood Library		33,100 TO	
	DEED BOOK 920 PG-00563					
	FULL MARKET VALUE	34,479				

STATE OF NEW YORK
 COUNTY - St Lawrence
 TOWN - Potsdam
 SWIS - 407489

2 0 1 2 T E N T A T I V E A S S E S S M E N T R O L L
 T A X A B L E SECTION OF THE ROLL - 1

PAGE 981
 VALUATION DATE-JUL 01, 2011
 TAXABLE STATUS DATE-MAR 01, 2012

TAX MAP NUMBER SEQUENCE
 UNIFORM PERCENT OF VALUE IS 096.00
 UNIFORM PERCENT OF VALUE IS 096.00

TAX MAP PARCEL NUMBER	PROPERTY LOCATION & CLASS	ASSESSMENT	EXEMPTION CODE-----	COUNTY-----	TOWN-----	SCHOOL
CURRENT OWNERS NAME	SCHOOL DISTRICT	LAND	TAX DESCRIPTION	TAXABLE VALUE		
CURRENT OWNERS ADDRESS	PARCEL SIZE/GRID COORD	TOTAL	SPECIAL DISTRICTS			ACCOUNT NO.

53.001-1-15	2710 Cr 35 210 1 Family Res		Enhanced S 41834	0	0	0 58,500
Merkley Annette	Norwood-Norfolk 406201	19,600	COUNTY TAXABLE VALUE		58,500	
2710 County Route 35	Norwood Burnham Corners	58,500	TOWN TAXABLE VALUE		58,500	
Norwood, NY 13668	Zone R-A		SCHOOL TAXABLE VALUE		0	
	X		AG002 Ag Dist #2		.00 MT	
	ACRES 9.40		FD034 Potsdam Fire Prot		58,500 TO M	
	EAST-0314381 NRTH-1722684		NL001 Norwood Library		58,500 TO	
	DEED BOOK 2003 PG-1309					
	FULL MARKET VALUE	60,938				

53.001-1-17	2665 Cr 35 270 Mfg housing		COUNTY TAXABLE VALUE		27,500	1-190-12
LaRue Theron G	Norwood-Norfolk 406201	17,000	TOWN TAXABLE VALUE		27,500	
LaRue Shirley G	Norwood Burnham Corners	27,500	SCHOOL TAXABLE VALUE		27,500	
12 Pine St	2004sp24000		AG002 Ag Dist #2		.00 MT	
Norwood, NY 13668	X		FD034 Potsdam Fire Prot		27,500 TO M	
	ACRES 3.00		NL001 Norwood Library		27,500 TO	
	EAST-0312758 NRTH-1722921					
	DEED BOOK 2004 PG-1598					
	FULL MARKET VALUE	28,646				

53.001-1-18	2705 Cr 35 240 Rural res		Basic Star 41854	0	0	0 28,800
Mooney Arthur	Norwood-Norfolk 406201	26,000	COUNTY TAXABLE VALUE		119,200	
Mooney Valerie	92sp60000	119,200	TOWN TAXABLE VALUE		119,200	
2705 County Route 35	Zone R-A		SCHOOL TAXABLE VALUE		90,400	
Norwood, NY 13668	X		AG002 Ag Dist #2		.00 MT	
	ACRES 36.80		FD034 Potsdam Fire Prot		119,200 TO M	
	EAST-0313009 NRTH-1723815		NL001 Norwood Library		119,200 TO	
	DEED BOOK 1063 PG-1103					
	FULL MARKET VALUE	124,167				

53.001-1-19	Austin Ridge Rd 314 Rural vac<10		COUNTY TAXABLE VALUE		2,700	1-286- 3
Russell Terry C	Norwood-Norfolk 406201	2,700	TOWN TAXABLE VALUE		2,700	
366 Haig Rd	X	2,700	SCHOOL TAXABLE VALUE		2,700	
Madrid, NY 13660	X		AG002 Ag Dist #2		.00 MT	
	X		FD034 Potsdam Fire Prot		2,700 TO M	
	FRNT 125.00 DPTH 159.00		NL001 Norwood Library		2,700 TO	
	EAST-0314241 NRTH-1724334					
	DEED BOOK 1022 PG-00723					
	FULL MARKET VALUE	2,813				

STATE OF NEW YORK
 COUNTY - St Lawrence
 TOWN - Potsdam
 SWIS - 407489

2 0 1 2 T E N T A T I V E A S S E S S M E N T R O L L
 T A X A B L E SECTION OF THE ROLL - 1

PAGE 982
 VALUATION DATE-JUL 01, 2011
 TAXABLE STATUS DATE-MAR 01, 2012

TAX MAP NUMBER SEQUENCE
 UNIFORM PERCENT OF VALUE IS 096.00
 UNIFORM PERCENT OF VALUE IS 096.00

TAX MAP PARCEL NUMBER	PROPERTY LOCATION & CLASS	ASSESSMENT	EXEMPTION CODE-----	COUNTY-----	TOWN-----	SCHOOL
CURRENT OWNERS NAME	SCHOOL DISTRICT	LAND	TAX DESCRIPTION	TAXABLE VALUE		
CURRENT OWNERS ADDRESS	PARCEL SIZE/GRID COORD	TOTAL	SPECIAL DISTRICTS			ACCOUNT NO.

53.001-1-20	67 Austin Ridge Rd 240 Rural res		Basic Star 41854	0	0	1-184-12
Sholl John	Norwood-Norfolk 406201	23,400	COUNTY TAXABLE VALUE		70,000	28,800
Sholl Linda	X	70,000	TOWN TAXABLE VALUE		70,000	
67 Austin Ridge Rd	X		SCHOOL TAXABLE VALUE		41,200	
Norwood, NY 13668	X		AG002 Ag Dist #2		.00 MT	
	ACRES 25.00		FD034 Potsdam Fire Prot		70,000 TO M	
	EAST-0313928 NRTH-1725377		NL001 Norwood Library		70,000 TO	
	DEED BOOK 674 PG-00557					
	FULL MARKET VALUE	72,917				

53.001-1-21	49 Austin Ridge Rd 314 Rural vac<10		COUNTY TAXABLE VALUE		6,500	1-184-11
Sholl John	Norwood-Norfolk 406201	6,500	TOWN TAXABLE VALUE		6,500	
Sholl Linda	Re:antique Shop	6,500	SCHOOL TAXABLE VALUE		6,500	
67 Austin Ridge Rd	X		AG002 Ag Dist #2		.00 MT	
Norwood, NY 13668	X		FD034 Potsdam Fire Prot		6,500 TO M	
	ACRES 1.37		NL001 Norwood Library		6,500 TO	
	EAST-0314394 NRTH-1725012					
	DEED BOOK 937 PG-00353					
	FULL MARKET VALUE	6,771				

53.001-1-22	5 Douglas Rd 240 Rural res		Enhanced S 41834	0	0	1-174-15
Boyd Bonnie	Norwood-Norfolk 406201	52,100	COUNTY TAXABLE VALUE		162,000	59,710
5 Douglas Rd	X	162,000	TOWN TAXABLE VALUE		162,000	
Norwood, NY 13668	X		SCHOOL TAXABLE VALUE		102,290	
	X		AG002 Ag Dist #2		.00 MT	
	ACRES 152.67		FD034 Potsdam Fire Prot		162,000 TO M	
	EAST-0311140 NRTH-1725373		NL001 Norwood Library		162,000 TO	
	DEED BOOK 870 PG-01132					
	FULL MARKET VALUE	168,750				

53.001-1-23.1	101 Austin Ridge Rd 240 Rural res	60 PCT OF VALUE USED FOR EXEMPTION PURPOSES	Vet - Wart 41121	0	6,831	1-194-10
Donnelly Gerald E (LU)	Norwood-Norfolk 406201	46,000	Enhanced S 41834	0	0	59,710
Donnelly Linda M (LU)	X	75,900	COUNTY TAXABLE VALUE		69,069	
101 Austin Ridge Rd	X		TOWN TAXABLE VALUE		69,069	
Norwood, NY 13668	X		SCHOOL TAXABLE VALUE		16,190	
	ACRES 119.20		AG002 Ag Dist #2		.00 MT	
	EAST-0314337 NRTH-1727067		FD034 Potsdam Fire Prot		75,900 TO M	
	DEED BOOK 2004 PG-20861		NL001 Norwood Library		75,900 TO	
	FULL MARKET VALUE	79,063				

STATE OF NEW YORK
 COUNTY - St Lawrence
 TOWN - Potsdam
 SWIS - 407489

2 0 1 2 T E N T A T I V E A S S E S S M E N T R O L L
 T A X A B L E SECTION OF THE ROLL - 1

PAGE 983
 VALUATION DATE-JUL 01, 2011
 TAXABLE STATUS DATE-MAR 01, 2012

TAX MAP NUMBER SEQUENCE
 UNIFORM PERCENT OF VALUE IS 096.00
 UNIFORM PERCENT OF VALUE IS 096.00

TAX MAP PARCEL NUMBER	PROPERTY LOCATION & CLASS	ASSESSMENT	EXEMPTION CODE-----	COUNTY-----	TOWN-----	SCHOOL
CURRENT OWNERS NAME	SCHOOL DISTRICT	LAND	TAX DESCRIPTION	TAXABLE VALUE		
CURRENT OWNERS ADDRESS	PARCEL SIZE/GRID COORD	TOTAL	SPECIAL DISTRICTS			ACCOUNT NO.
***** 53.001-1-23.2 *****						
53.001-1-23.2	105 Austin Ridge Rd		Basic Star 41854	0	0	28,800
Donnelly Kevin	210 1 Family Res	16,600	COUNTY TAXABLE VALUE		90,500	
105 Austin Ridge Rd	Norwood-Norfolk 406201	90,500	TOWN TAXABLE VALUE		90,500	
Norwood, NY 13668	ACRES 1.90 BANK8888150		SCHOOL TAXABLE VALUE		61,700	
	EAST-0314972 NRTH-1726175		AG002 Ag Dist #2		.00 MT	
	DEED BOOK 1106 PG-1032		FD034 Potsdam Fire Prot		90,500 TO M	
	FULL MARKET VALUE	94,271	NL001 Norwood Library		90,500 TO	
***** 53.001-1-24.2 *****						
53.001-1-24.2	27 Austin Ridge Rd		Basic Star 41854	0	0	28,800
Russell Terry C	270 Mfg housing	16,500	COUNTY TAXABLE VALUE		29,500	
366 Haig Rd	Norwood-Norfolk 406201	29,500	TOWN TAXABLE VALUE		29,500	
Madrid, NY 13660	X		SCHOOL TAXABLE VALUE		700	
	88sp1200/88sp1500vac		AG002 Ag Dist #2		.00 MT	
	X		FD034 Potsdam Fire Prot		29,500 TO M	
	ACRES 1.60		NL001 Norwood Library		29,500 TO	
	EAST-0314084 NRTH-1724311					
	DEED BOOK 1022 PG-00719					
	FULL MARKET VALUE	30,729				
***** 53.001-1-24.3 *****						
53.001-1-24.3	2735 Cr 35		Basic Star 41854	0	0	28,800
Perry Gordon Jr	210 1 Family Res	16,700	COUNTY TAXABLE VALUE		67,500	
Perry Rebecca	Norwood-Norfolk 406201	67,500	TOWN TAXABLE VALUE		67,500	
PO Box 55	Norwood Burnham Corners		SCHOOL TAXABLE VALUE		38,700	
Norwood, NY 13668	Zone R-A		AG002 Ag Dist #2		.00 MT	
	X		FD034 Potsdam Fire Prot		67,500 TO M	
	ACRES 2.20		NL001 Norwood Library		67,500 TO	
	EAST-0314307 NRTH-1723857					
	DEED BOOK 1049 PG-00106					
	FULL MARKET VALUE	70,313				
***** 53.001-1-24.12 *****						
53.001-1-24.12	Austin Ridge Rd		COUNTY TAXABLE VALUE		4,100	
Russell Terry C	323 Vacant rural	4,100	TOWN TAXABLE VALUE		4,100	
Russell Robin	Norwood-Norfolk 406201	4,100	SCHOOL TAXABLE VALUE		4,100	
366 Haig Rd	91sp2000		AG002 Ag Dist #2		.00 MT	
Madrid, NY 13660	Ref 1051/1125		FD034 Potsdam Fire Prot		4,100 TO M	
	X		NL001 Norwood Library		4,100 TO	
	ACRES 13.50					
	EAST-0313568 NRTH-1724921					
	DEED BOOK 1047 PG-00845					
	FULL MARKET VALUE	4,271				

STATE OF NEW YORK
 COUNTY - St Lawrence
 TOWN - Potsdam
 SWIS - 407489

2 0 1 2 T E N T A T I V E A S S E S S M E N T R O L L
 T A X A B L E SECTION OF THE ROLL - 1

PAGE 984
 VALUATION DATE-JUL 01, 2011
 TAXABLE STATUS DATE-MAR 01, 2012

TAX MAP NUMBER SEQUENCE
 UNIFORM PERCENT OF VALUE IS 096.00
 UNIFORM PERCENT OF VALUE IS 096.00

TAX MAP PARCEL NUMBER	PROPERTY LOCATION & CLASS	ASSESSMENT	EXEMPTION CODE-----	COUNTY-----	TOWN-----	SCHOOL
CURRENT OWNERS NAME	SCHOOL DISTRICT	LAND	TAX DESCRIPTION	TAXABLE VALUE		
CURRENT OWNERS ADDRESS	PARCEL SIZE/GRID COORD	TOTAL	SPECIAL DISTRICTS			ACCOUNT NO.

53.001-1-24.111	2715 Cr 35			53.001-1-24.111		*****
Perretta Jason J	240 Rural res		Basic Star 41854	0	0	8-300-10
2715 County Route 35	Norwood-Norfolk 406201	20,400	COUNTY TAXABLE VALUE	125,000	0	28,800
Norwood, NY 13668	Norwood Burnham Corners-	125,000	TOWN TAXABLE VALUE	125,000		
	Austin Ridge		SCHOOL TAXABLE VALUE	96,200		
	88sp4000		AG002 Ag Dist #2	.00 MT		
	ACRES 20.20		FD034 Potsdam Fire Prot	125,000 TO M		
	EAST-0313228 NRTH-1724532		NL001 Norwood Library	125,000 TO		
	DEED BOOK 1999 PG-15502					
	FULL MARKET VALUE	130,208				

53.001-1-24.112	19 Austin Ridge Rd			53.001-1-24.112		*****
Keleher Francis	270 Mfg housing		Basic Star 41854	0	0	28,800
Karen Kay	Norwood-Norfolk 406201	16,700	COUNTY TAXABLE VALUE	29,000	0	
19 Austin Ridge Rd	91sp1000	29,000	TOWN TAXABLE VALUE	29,000		
Norwood, NY 13668	X		SCHOOL TAXABLE VALUE	200		
	X		AG002 Ag Dist #2	.00 MT		
	ACRES 6.00		FD034 Potsdam Fire Prot	29,000 TO M		
	EAST-0313762 NRTH-1724184		NL001 Norwood Library	29,000 TO		
	DEED BOOK 2000 PG-20126					
	FULL MARKET VALUE	30,208				

53.001-1-25.1	25 Railroad Rd			53.001-1-25.1		*****
Cantwell Leon	210 1 Family Res		Basic Star 41854	0	0	1-286-11.2
Cantwell Yevonne	Norwood-Norfolk 406201	16,400	COUNTY TAXABLE VALUE	55,000	0	28,800
25 Railroad Rd	95sp50000	55,000	TOWN TAXABLE VALUE	55,000		
Norwood, NY 13668	X		SCHOOL TAXABLE VALUE	26,200		
	X		AG002 Ag Dist #2	.00 MT		
	ACRES 1.50		FD034 Potsdam Fire Prot	55,000 TO M		
	EAST-0315072 NRTH-1727282		NL001 Norwood Library	55,000 TO		
	DEED BOOK 1090 PG-687					
	FULL MARKET VALUE	57,292				

53.001-1-25.2	29 Railroad Rd			53.001-1-25.2		*****
Webster Harold (LU)	210 1 Family Res		Vet - Wart 41121	0	9,000	9,000
Webster Anna (LU)	Norwood-Norfolk 406201	16,400	Enhanced S 41834	0	0	59,710
29 Railroad Rd	X	60,000	COUNTY TAXABLE VALUE	51,000	0	
Norwood, NY 13668	X		TOWN TAXABLE VALUE	51,000		
	X		SCHOOL TAXABLE VALUE	290		
	ACRES 1.50		AG002 Ag Dist #2	.00 MT		
	EAST-0314910 NRTH-1727552		FD034 Potsdam Fire Prot	60,000 TO M		
	DEED BOOK 2001 PG-17158		NL001 Norwood Library	60,000 TO		
	FULL MARKET VALUE	62,500				

STATE OF NEW YORK
 COUNTY - St Lawrence
 TOWN - Potsdam
 SWIS - 407489

2 0 1 2 T E N T A T I V E A S S E S S M E N T R O L L
 T A X A B L E SECTION OF THE ROLL - 1

PAGE 985
 VALUATION DATE-JUL 01, 2011
 TAXABLE STATUS DATE-MAR 01, 2012

TAX MAP NUMBER SEQUENCE
 UNIFORM PERCENT OF VALUE IS 096.00
 UNIFORM PERCENT OF VALUE IS 096.00

TAX MAP PARCEL NUMBER	PROPERTY LOCATION & CLASS	ASSESSMENT	EXEMPTION CODE-----	COUNTY-----	TOWN-----	SCHOOL
CURRENT OWNERS NAME	SCHOOL DISTRICT	LAND	TAX DESCRIPTION	TAXABLE VALUE		
CURRENT OWNERS ADDRESS	PARCEL SIZE/GRID COORD	TOTAL	SPECIAL DISTRICTS			ACCOUNT NO.

53.001-1-26	Cr 35			53.001-1-26		*****
Finen Donald	323 Vacant rural		COUNTY TAXABLE VALUE	5,000		1-199- 8
PO Box 65	Norwood-Norfolk 406201	5,000	TOWN TAXABLE VALUE	5,000		
Waddington, NY 13694	Re: Sugar Bush	5,000	SCHOOL TAXABLE VALUE	5,000		
	87sp5000		AG002 Ag Dist #2	.00 MT		
	X		FD034 Potsdam Fire Prot	5,000 TO M		
	ACRES 12.50		NL001 Norwood Library	5,000 TO		
	EAST-0312601 NRTH-1721232					
	DEED BOOK 1998 PG-3827					
	FULL MARKET VALUE	5,208				

53.001-1-27	Off Douglas Rd			53.001-1-27		*****
Boyd Bonnie	323 Vacant rural		COUNTY TAXABLE VALUE	1,500		
Boyd Mark	Norwood-Norfolk 406201	1,500	TOWN TAXABLE VALUE	1,500		
5 Douglas Rd	2007sp1000	1,500	SCHOOL TAXABLE VALUE	1,500		
Norwood, NY 13668	X		AG002 Ag Dist #2	.00 MT		
	X		FD034 Potsdam Fire Prot	1,500 TO M		
	ACRES 15.00		NL001 Norwood Library	1,500 TO		
	EAST-0312331 NRTH-1725078					
	DEED BOOK 2007 PG-10587					
	FULL MARKET VALUE	1,563				

53.001-1-28.2	Austin Ridge Rd			53.001-1-28.2		*****
Gibson William L	314 Rural vac<10		COUNTY TAXABLE VALUE	4,000		
61 County Route 43	Norwood-Norfolk 406201	4,000	TOWN TAXABLE VALUE	4,000		
Massena, NY 13662	X	4,000	SCHOOL TAXABLE VALUE	4,000		
	X		AG002 Ag Dist #2	.00 MT		
	X		FD034 Potsdam Fire Prot	4,000 TO M		
	ACRES 2.00		NL001 Norwood Library	4,000 TO		
	EAST-0315895 NRTH-1727601					
	DEED BOOK 1079 PG-673					
	FULL MARKET VALUE	4,167				

53.001-1-28.3	Austin Ridge Rd			53.001-1-28.3		*****
Gibson Jonathon D	314 Rural vac<10		COUNTY TAXABLE VALUE	4,000		
10 Elm St	Norwood-Norfolk 406201	4,000	TOWN TAXABLE VALUE	4,000		
Norwood, NY 13668	X	4,000	SCHOOL TAXABLE VALUE	4,000		
	X		AG002 Ag Dist #2	.00 MT		
	X		FD034 Potsdam Fire Prot	4,000 TO M		
	ACRES 2.00		NL001 Norwood Library	4,000 TO		
	EAST-0315816 NRTH-1727435					
	DEED BOOK 1079 PG-671					
	FULL MARKET VALUE	4,167				

STATE OF NEW YORK
 COUNTY - St Lawrence
 TOWN - Potsdam
 SWIS - 407489

2 0 1 2 T E N T A T I V E A S S E S S M E N T R O L L
 T A X A B L E SECTION OF THE ROLL - 1

PAGE 986
 VALUATION DATE-JUL 01, 2011
 TAXABLE STATUS DATE-MAR 01, 2012

TAX MAP NUMBER SEQUENCE
 UNIFORM PERCENT OF VALUE IS 096.00
 UNIFORM PERCENT OF VALUE IS 096.00

TAX MAP PARCEL NUMBER	PROPERTY LOCATION & CLASS	ASSESSMENT	EXEMPTION CODE	COUNTY	TOWN	SCHOOL
CURRENT OWNERS NAME	SCHOOL DISTRICT	LAND	TAX DESCRIPTION	TAXABLE VALUE		
CURRENT OWNERS ADDRESS	PARCEL SIZE/GRID COORD	TOTAL	SPECIAL DISTRICTS			ACCOUNT NO.

53.001-1-28.4	46 Railroad Rd			53.001-1-28.4		*****
Clark Marion	270 Mfg housing		COUNTY TAXABLE VALUE	22,000		
187 Austin Ridge Rd	Norwood-Norfolk 406201	16,400	TOWN TAXABLE VALUE	22,000		
Norwood, NY 13668	X	22,000	SCHOOL TAXABLE VALUE	22,000		
	X		AG002 Ag Dist #2	.00 MT		
	X		FD034 Potsdam Fire Prot	22,000 TO M		
	ACRES 1.50		NL001 Norwood Library	22,000 TO		
	EAST-0315097 NRTH-1727835					
	DEED BOOK 1081 PG-532					
	FULL MARKET VALUE	22,917				

53.001-1-28.111	Austin Ridge Rd			53.001-1-28.111		*****
Jarvis Paul	322 Rural vac>10		COUNTY TAXABLE VALUE	6,700	1-223- 6	
2505 County Route 35	Norwood-Norfolk 406201	6,700	TOWN TAXABLE VALUE	6,700		
Norwood, NY 13668	ACRES 13.30	6,700	SCHOOL TAXABLE VALUE	6,700		
	EAST-0315497 NRTH-1727835		AG002 Ag Dist #2	.00 MT		
	DEED BOOK 2007 PG-13384		FD034 Potsdam Fire Prot	6,700 TO M		
	FULL MARKET VALUE	6,979	NL001 Norwood Library	6,700 TO		

53.001-1-28.113	187 Austin Ridge Rd			53.001-1-28.113		*****
Clark Marion E	270 Mfg housing		Basic Star 41854	0		28,800
187 Austin Ridge Rd	Norwood-Norfolk 406201	21,000	COUNTY TAXABLE VALUE	45,000		
Norwood, NY 13668	ACRES 2.00	45,000	TOWN TAXABLE VALUE	45,000		
	EAST-0316101 NRTH-1727747		SCHOOL TAXABLE VALUE	16,200		
	DEED BOOK 2006 PG-17126		AG002 Ag Dist #2	.00 MT		
	FULL MARKET VALUE	46,875	FD034 Potsdam Fire Prot	45,000 TO M		
			NL001 Norwood Library	45,000 TO		

53.001-1-28.121	18 Railroad Rd			53.001-1-28.121		*****
Clark Joseph Paul	270 Mfg housing		COUNTY TAXABLE VALUE	31,200		
547 Old Canton Rd	Norwood-Norfolk 406201	16,300	TOWN TAXABLE VALUE	31,200		
DeKalb Junction, NY 13630-3172	Deed Ref 2006/17125	31,200	SCHOOL TAXABLE VALUE	31,200		
	x		AG002 Ag Dist #2	.00 MT		
	x		FD034 Potsdam Fire Prot	31,200 TO M		
	ACRES 1.90		NL001 Norwood Library	31,200 TO		
	EAST-0315468 NRTH-1727285					
	DEED BOOK 2001 PG-16589					
	FULL MARKET VALUE	32,500				

STATE OF NEW YORK
 COUNTY - St Lawrence
 TOWN - Potsdam
 SWIS - 407489

2 0 1 2 T E N T A T I V E A S S E S S M E N T R O L L
 T A X A B L E SECTION OF THE ROLL - 1

PAGE 987
 VALUATION DATE-JUL 01, 2011
 TAXABLE STATUS DATE-MAR 01, 2012

TAX MAP NUMBER SEQUENCE
 UNIFORM PERCENT OF VALUE IS 096.00
 UNIFORM PERCENT OF VALUE IS 096.00

TAX MAP PARCEL NUMBER	PROPERTY LOCATION & CLASS	ASSESSMENT	EXEMPTION CODE-----	COUNTY-----	TOWN-----	SCHOOL
CURRENT OWNERS NAME	SCHOOL DISTRICT	LAND	TAX DESCRIPTION	TAXABLE VALUE		
CURRENT OWNERS ADDRESS	PARCEL SIZE/GRID COORD	TOTAL	SPECIAL DISTRICTS	ACCOUNT NO.		

53.001-1-29.1	75 Mcginnis Rd			53.001-1-29.1	*****	*****
Colbert Larry J (LU)	210 1 Family Res		RPTL466_f 41692			1-186-10-2
75 McGinnis Rd	Norwood-Norfolk 406201	16,900	Enhanced S 41834	0	2,880	0
Norwood, NY 13668	E#75-Raised Ranch	93,400	COUNTY TAXABLE VALUE	0	0	59,710
	ACRES 2.80		TOWN TAXABLE VALUE		90,520	
	EAST-0316221 NRTH-1727195		SCHOOL TAXABLE VALUE		93,400	
	DEED BOOK 2010 PG-14064		AG002 Ag Dist #2		33,690	
	FULL MARKET VALUE	97,292	FD034 Potsdam Fire Prot		.00 MT	

53.001-1-29.3	Cr 35		NL001 Norwood Library	53.001-1-29.3	*****	*****
Colbert Larry J (LU)	314 Rural vac<10		COUNTY TAXABLE VALUE			
75 McGinnis Rd	Norwood-Norfolk 406201	6,700	TOWN TAXABLE VALUE		6,700	
Norwood, NY 13668	ACRES 6.70	6,700	SCHOOL TAXABLE VALUE		6,700	
	EAST-0316123 NRTH-1725191		AG002 Ag Dist #2		.00 MT	
	DEED BOOK 2010 PG-14064		FD034 Potsdam Fire Prot		6,700 TO M	
	FULL MARKET VALUE	6,979	NL001 Norwood Library		6,700 TO	

53.001-1-29.4	55 A&B Mcginnis Rd			53.001-1-29.4	*****	*****
Colbert Larry J (LU)	220 2 Family Res		COUNTY TAXABLE VALUE		70,000	
75 McGinnis Rd	Norwood-Norfolk 406201	16,600	TOWN TAXABLE VALUE		70,000	
Norwood, NY 13668	ACRES 1.90	70,000	SCHOOL TAXABLE VALUE		70,000	
	EAST-0316703 NRTH-1726527		AG002 Ag Dist #2		.00 MT	
	DEED BOOK 2010 PG-14064		FD034 Potsdam Fire Prot		70,000 TO M	
	FULL MARKET VALUE	72,917	NL001 Norwood Library		70,000 TO	

53.001-1-29.21	Mcginnis Rd			53.001-1-29.21	*****	*****
Colbert Larry J (LU)	322 Rural vac>10		COUNTY TAXABLE VALUE		20,100	
75 McGinnis Rd	Norwood-Norfolk 406201	20,100	TOWN TAXABLE VALUE		20,100	
Norwood, NY 13668	x	20,100	SCHOOL TAXABLE VALUE		20,100	
	x		AG002 Ag Dist #2		.00 MT	
	x		FD034 Potsdam Fire Prot		20,100 TO M	
	ACRES 29.40		NL001 Norwood Library		20,100 TO	
	EAST-0316595 NRTH-1726112					
	DEED BOOK 2010 PG-14064					
	FULL MARKET VALUE	20,938				

53.001-1-29.22	Austin Ridge Rd			53.001-1-29.22	*****	*****
Hassell Heather Colbert	314 Rural vac<10		COUNTY TAXABLE VALUE		9,700	
Larry Colbert	Norwood-Norfolk 406201	9,700	TOWN TAXABLE VALUE		9,700	
75 McGinnis Rd	x	9,700	SCHOOL TAXABLE VALUE		9,700	
Norwood, NY 13668	x		AG002 Ag Dist #2		.00 MT	
	x		FD034 Potsdam Fire Prot		9,700 TO M	
	ACRES 9.70		NL001 Norwood Library		9,700 TO	
	EAST-0315975 NRTH-1726294					
	DEED BOOK 2010 PG-11129					
	FULL MARKET VALUE	10,104				

STATE OF NEW YORK
 COUNTY - St Lawrence
 TOWN - Potsdam
 SWIS - 407489

2 0 1 2 T E N T A T I V E A S S E S S M E N T R O L L
 T A X A B L E SECTION OF THE ROLL - 1

PAGE 988
 VALUATION DATE-JUL 01, 2011
 TAXABLE STATUS DATE-MAR 01, 2012

TAX MAP NUMBER SEQUENCE
 UNIFORM PERCENT OF VALUE IS 096.00
 UNIFORM PERCENT OF VALUE IS 096.00

TAX MAP PARCEL NUMBER	PROPERTY LOCATION & CLASS	ASSESSMENT	EXEMPTION CODE-----	COUNTY-----	TOWN-----	SCHOOL
CURRENT OWNERS NAME	SCHOOL DISTRICT	LAND	TAX DESCRIPTION	TAXABLE VALUE		
CURRENT OWNERS ADDRESS	PARCEL SIZE/GRID COORD	TOTAL	SPECIAL DISTRICTS			ACCOUNT NO.

53.001-2-2.2	2951 Cr 35 210 1 Family Res		Basic Star 41854	0	0	28,800
Cuthbert Lillian	Norwood-Norfolk 406201	16,600	COUNTY TAXABLE VALUE		82,900	
2951 County Route 35	2008sp76000	82,900	TOWN TAXABLE VALUE		82,900	
Norwood, NY 13668	2004sp73250		SCHOOL TAXABLE VALUE		54,100	
	X		AG002 Ag Dist #2		.00 MT	
	ACRES 2.00		FD034 Potsdam Fire Prot		82,900 TO M	
	EAST-0318687 NRTH-1726716		NL001 Norwood Library		82,900 TO	
	DEED BOOK 2008 PG-15575					
	FULL MARKET VALUE	86,354				

53.001-2-2.11	Austin Ridge Rd 120 Field crops		COUNTY TAXABLE VALUE		72,500	1-238-12
Skowronek Stanley P	Norwood-Norfolk 406201	68,000	TOWN TAXABLE VALUE		72,500	
Skowronek JoAnn	2000sp95000	72,500	SCHOOL TAXABLE VALUE		72,500	
232 Kingsley Rd	Burnham Corners		AG002 Ag Dist #2		.00 MT	
Massena, NY 13662	X		FD034 Potsdam Fire Prot		72,500 TO M	
	ACRES 159.90		NL001 Norwood Library		72,500 TO	
	EAST-0316341 NRTH-1728616					
	DEED BOOK 2009 PG-18826					
	FULL MARKET VALUE	75,521				

53.001-2-2.12	184 Austin Ridge Rd 210 1 Family Res		Basic Star 41854	0	0	28,800
Elliott Richard & Lisa-LC	Norwood-Norfolk 406201	16,400	COUNTY TAXABLE VALUE		31,500	
Skowronek Joann & Stanley	L/C 1/2006 Richard &	31,500	TOWN TAXABLE VALUE		31,500	
232 Kingsley Rd	Lisa Elliot		SCHOOL TAXABLE VALUE		2,700	
Massena, NY 13662	ACRES 1.50		AG002 Ag Dist #2		.00 MT	
	EAST-0316336 NRTH-1727513		FD034 Potsdam Fire Prot		31,500 TO M	
	DEED BOOK 2006 PG-1498		NL001 Norwood Library		31,500 TO	
	FULL MARKET VALUE	32,813				

53.001-2-3.2	2981 Cr 35 210 1 Family Res		Vet - Wart 41121	0	11,520	1-189-9.2
Cotey Charles	Norwood-Norfolk 406201	16,700	Basic Star 41854	0	0	28,800
Cotey Ann	Norwood Burnham Corners	128,000	COUNTY TAXABLE VALUE		116,480	
2981 County Route 35	X		TOWN TAXABLE VALUE		116,480	
Norwood, NY 13668	X		SCHOOL TAXABLE VALUE		99,200	
	ACRES 2.20		AG002 Ag Dist #2		.00 MT	
	EAST-0319486 NRTH-1727198		FD034 Potsdam Fire Prot		128,000 TO M	
	DEED BOOK 981 PG-00395		NL001 Norwood Library		128,000 TO	
	FULL MARKET VALUE	133,333				

STATE OF NEW YORK
 COUNTY - St Lawrence
 TOWN - Potsdam
 SWIS - 407489

2 0 1 2 T E N T A T I V E A S S E S S M E N T R O L L
 T A X A B L E SECTION OF THE ROLL - 1

PAGE 989
 VALUATION DATE-JUL 01, 2011
 TAXABLE STATUS DATE-MAR 01, 2012

TAX MAP NUMBER SEQUENCE
 UNIFORM PERCENT OF VALUE IS 096.00
 UNIFORM PERCENT OF VALUE IS 096.00

TAX MAP PARCEL NUMBER	PROPERTY LOCATION & CLASS	ASSESSMENT	EXEMPTION CODE-----	COUNTY-----	TOWN-----	SCHOOL
CURRENT OWNERS NAME	SCHOOL DISTRICT	LAND	TAX DESCRIPTION	TAXABLE VALUE		
CURRENT OWNERS ADDRESS	PARCEL SIZE/GRID COORD	TOTAL	SPECIAL DISTRICTS			ACCOUNT NO.

53.001-2-3.3	2985 Cr 35 210 1 Family Res		Basic Star 41854	0	0	1-189- 9.3
Cotey Michael J	Norwood-Norfolk 406201	16,700	COUNTY TAXABLE VALUE		136,000	
2985 County Route 35	Norwood Burnham Corners	136,000	TOWN TAXABLE VALUE		136,000	
Norwood, NY 13668-3111	Zone R-A		SCHOOL TAXABLE VALUE		107,200	
	X		AG002 Ag Dist #2		.00 MT	
	ACRES 2.20		FD034 Potsdam Fire Prot		136,000 TO M	
	EAST-0319710 NRTH-1727333		NL001 Norwood Library		136,000 TO	
	DEED BOOK 2011 PG-10116					
	FULL MARKET VALUE	141,667				

53.001-2-3.11	3013,3017, 3019 Cr 35 280 Res Multiple		COUNTY TAXABLE VALUE		105,000	1-189- 9.1
Cotey James (LU)	Norwood-Norfolk 406201	50,600	TOWN TAXABLE VALUE		105,000	
Cotey Jean (LU)	Norwood Burnham Corners	105,000	SCHOOL TAXABLE VALUE		105,000	
Charles & Michael Cotey-Rmdrmn	Zone R-A		AG002 Ag Dist #2		.00 MT	
34 Spring St	X		FD034 Potsdam Fire Prot		105,000 TO M	
Norwood, NY 13668	ACRES 96.10		NL001 Norwood Library		105,000 TO	
	EAST-0319433 NRTH-1727835					
	DEED BOOK 2000 PG-18011					
	FULL MARKET VALUE	109,375				

53.001-2-3.12	3009 Cr 35 210 1 Family Res		Basic Star 41854	0	0	28,800
Cotey John	Norwood-Norfolk 406201	16,300	COUNTY TAXABLE VALUE		50,000	
Cotey Sharon	ACRES 1.30	50,000	TOWN TAXABLE VALUE		50,000	
3009 County Route 35	EAST-0320115 NRTH-1727534		SCHOOL TAXABLE VALUE		21,200	
Norwood, NY 13668	DEED BOOK 1088 PG-894		AG002 Ag Dist #2		.00 MT	
	FULL MARKET VALUE	52,083	FD034 Potsdam Fire Prot		50,000 TO M	
			NL001 Norwood Library		50,000 TO	

53.001-2-4	Cr 35 120 Field crops		COUNTY TAXABLE VALUE		32,200	1-238-10
McGinnis James E	Norwood-Norfolk 406201	32,200	TOWN TAXABLE VALUE		32,200	
16 Cottage St	Norwood Burnham Corners	32,200	SCHOOL TAXABLE VALUE		32,200	
Norwood, NY 13668-1206	Zone R-A/r-2		AG002 Ag Dist #2		.00 MT	
	X		FD034 Potsdam Fire Prot		32,200 TO M	
	ACRES 52.40		NL001 Norwood Library		32,200 TO	
	EAST-0321350 NRTH-1727238					
	DEED BOOK 2011 PG-19473					
	FULL MARKET VALUE	33,542				

STATE OF NEW YORK
 COUNTY - St Lawrence
 TOWN - Potsdam
 SWIS - 407489

2 0 1 2 T E N T A T I V E A S S E S S M E N T R O L L
 T A X A B L E SECTION OF THE ROLL - 1

PAGE 990
 VALUATION DATE-JUL 01, 2011
 TAXABLE STATUS DATE-MAR 01, 2012

TAX MAP NUMBER SEQUENCE
 UNIFORM PERCENT OF VALUE IS 096.00
 UNIFORM PERCENT OF VALUE IS 096.00

TAX MAP PARCEL NUMBER	PROPERTY LOCATION & CLASS	ASSESSMENT	EXEMPTION CODE-----	COUNTY-----	TOWN-----	SCHOOL
CURRENT OWNERS NAME	SCHOOL DISTRICT	LAND	TAX DESCRIPTION	TAXABLE VALUE		
CURRENT OWNERS ADDRESS	PARCEL SIZE/GRID COORD	TOTAL	SPECIAL DISTRICTS	ACCOUNT NO.		
***** 53.001-2-5.2 *****						
1158 River Rd				53.001-2-5.2		1-250- 3.12
53.001-2-5.2	210 1 Family Res - WTRFNT		Basic Star 41854	0	0	0 28,800
Orologio Timothy	Norwood-Norfolk 406201	109,700	COUNTY TAXABLE VALUE		178,000	
Orologio Nancy	Riverfront 400'	178,000	TOWN TAXABLE VALUE		178,000	
1158 River Rd	X		SCHOOL TAXABLE VALUE		149,200	
Norwood, NY 13668-3104	X		FD034 Potsdam Fire Prot		178,000 TO M	
	FRNT 400.00 DPTH 400.00		NL001 Norwood Library		178,000 TO	
	BANK8888869					
	EAST-0323158 NRTH-1727439					
	DEED BOOK 1037 PG-00820					
	FULL MARKET VALUE	185,417				
***** 53.001-2-5.3 *****						
1140 River Rd				53.001-2-5.3		
53.001-2-5.3	210 1 Family Res - WTRFNT		Vet - Wart 41121	0	11,520	11,520 0
Orologio Martha	Norwood-Norfolk 406201	75,100	Basic Star 41854	0	0	0 28,800
1140 River Rd	R.o.w. 1048/1037	190,000	COUNTY TAXABLE VALUE		178,480	
Norwood, NY 13668	X		TOWN TAXABLE VALUE		178,480	
	X		SCHOOL TAXABLE VALUE		161,200	
	FRNT 200.00 DPTH 438.00		FD034 Potsdam Fire Prot		190,000 TO M	
	EAST-0322869 NRTH-1727025		NL001 Norwood Library		190,000 TO	
	DEED BOOK 1015 PG-00025					
	FULL MARKET VALUE	197,917				
***** 53.001-2-5.112 *****						
53.001-2-5.112	River Rd					
Orologio Martha J	312 Vac w/imprv		COUNTY TAXABLE VALUE		17,500	
1140 River Rd	Norwood-Norfolk 406201	12,600	TOWN TAXABLE VALUE		17,500	
Norwood, NY 13668	ACRES 2.00	17,500	SCHOOL TAXABLE VALUE		17,500	
	EAST-0322305 NRTH-1727598		FD034 Potsdam Fire Prot		17,500 TO M	
	DEED BOOK 2003 PG-1998		NL001 Norwood Library		17,500 TO	
	FULL MARKET VALUE	18,229				
***** 53.001-2-6.2 *****						
1101 River Rd				53.001-2-6.2		1-235-13.1
53.001-2-6.2	210 1 Family Res		Basic Star 41854	0	0	0 28,800
Thomas-Sassone Jennifer L	Norwood-Norfolk 406201	24,700	COUNTY TAXABLE VALUE		223,400	
1101 River Rd	2002sp189900	223,400	TOWN TAXABLE VALUE		223,400	
Norwood, NY 13668-3104	2011sp252000		SCHOOL TAXABLE VALUE		194,600	
	X		FD034 Potsdam Fire Prot		223,400 TO M	
	ACRES 2.00		NL001 Norwood Library		223,400 TO	
	EAST-0321823 NRTH-1726581					
	DEED BOOK 2011 PG-7763					
	FULL MARKET VALUE	232,708				

STATE OF NEW YORK
 COUNTY - St Lawrence
 TOWN - Potsdam
 SWIS - 407489

2 0 1 2 T E N T A T I V E A S S E S S M E N T R O L L
 T A X A B L E SECTION OF THE ROLL - 1
 TAX MAP NUMBER SEQUENCE
 UNIFORM PERCENT OF VALUE IS 096.00
 UNIFORM PERCENT OF VALUE IS 096.00

PAGE 991
 VALUATION DATE-JUL 01, 2011
 TAXABLE STATUS DATE-MAR 01, 2012

TAX MAP PARCEL NUMBER	PROPERTY LOCATION & CLASS	ASSESSMENT	EXEMPTION CODE-----	COUNTY-----	TOWN-----	SCHOOL
CURRENT OWNERS NAME	SCHOOL DISTRICT	LAND	TAX DESCRIPTION	TAXABLE VALUE		
CURRENT OWNERS ADDRESS	PARCEL SIZE/GRID COORD	TOTAL	SPECIAL DISTRICTS			ACCOUNT NO.

53.001-2-6.11	1111 River Rd 210 1 Family Res		Basic Star 41854	0	0	28,800
Hicks Sharon J	Norwood-Norfolk 406201	24,800	COUNTY TAXABLE VALUE		170,000	
1111 River Rd	X	170,000	TOWN TAXABLE VALUE		170,000	
Norwood, NY 13668	X		SCHOOL TAXABLE VALUE		141,200	
	89sp62500		FD034 Potsdam Fire Prot		170,000 TO M	
	ACRES 2.20		NL001 Norwood Library		170,000 TO	
	EAST-0321915 NRTH-1726754					
	DEED BOOK 1031 PG-01015					
	FULL MARKET VALUE	177,083				

53.001-2-6.12	1121 River Rd 210 1 Family Res		Basic Star 41854	0	0	28,800
Kolanko Daryl	Norwood-Norfolk 406201	24,600	COUNTY TAXABLE VALUE		185,700	
Kolanko Shelley	95sp65000	185,700	TOWN TAXABLE VALUE		185,700	
1121 River Rd	ACRES 1.60		SCHOOL TAXABLE VALUE		156,900	
Norwood, NY 13668	EAST-0322070 NRTH-1726935		FD034 Potsdam Fire Prot		185,700 TO M	
	DEED BOOK 1091 PG-886		NL001 Norwood Library		185,700 TO	
	FULL MARKET VALUE	193,438				

53.001-2-7	1086 River Rd 210 1 Family Res - WTRFNT		Enhanced S 41834	0	0	59,710
McNamara Edward	Norwood-Norfolk 406201	75,000	COUNTY TAXABLE VALUE		175,000	
McNamara Joyce	87sp130000	175,000	TOWN TAXABLE VALUE		175,000	
1086 River Rd	X		SCHOOL TAXABLE VALUE		115,290	
Norwood, NY 13668	Riverfront 200'		FD034 Potsdam Fire Prot		175,000 TO M	
	FRNT 215.00 DPTH 224.00		NL001 Norwood Library		175,000 TO	
	EAST-0322092 NRTH-1726145					
	DEED BOOK 1011 PG-00318					
	FULL MARKET VALUE	182,292				

53.001-2-8	Cr 35 323 Vacant rural		COUNTY TAXABLE VALUE		2,800	
McGinnis James E	Norwood-Norfolk 406201	2,800	TOWN TAXABLE VALUE		2,800	
16 Cottage St	Norwood Burnham Corners	2,800	SCHOOL TAXABLE VALUE		2,800	
Norwood, NY 13668-1206	Zone R-A		AG002 Ag Dist #2		.00 MT	
	X		FD034 Potsdam Fire Prot		2,800 TO M	
	ACRES 13.90		NL001 Norwood Library		2,800 TO	
	EAST-0320568 NRTH-1726945					
	DEED BOOK 2011 PG-19473					
	FULL MARKET VALUE	2,917				

STATE OF NEW YORK
 COUNTY - St Lawrence
 TOWN - Potsdam
 SWIS - 407489

2 0 1 2 T E N T A T I V E A S S E S S M E N T R O L L
 T A X A B L E SECTION OF THE ROLL - 1

PAGE 992
 VALUATION DATE-JUL 01, 2011
 TAXABLE STATUS DATE-MAR 01, 2012

TAX MAP NUMBER SEQUENCE
 UNIFORM PERCENT OF VALUE IS 096.00
 UNIFORM PERCENT OF VALUE IS 096.00

TAX MAP PARCEL NUMBER	PROPERTY LOCATION & CLASS	ASSESSMENT	EXEMPTION CODE-----	COUNTY-----	TOWN-----	SCHOOL
CURRENT OWNERS NAME	SCHOOL DISTRICT	LAND	TAX DESCRIPTION	TAXABLE VALUE		
CURRENT OWNERS ADDRESS	PARCEL SIZE/GRID COORD	TOTAL	SPECIAL DISTRICTS	ACCOUNT NO.		

53.001-2-15.1	1080 River Rd 323 Vacant rural		COUNTY TAXABLE VALUE	24,000		1-250- 4. 1
Orologio Michael	Norwood-Norfolk 406201	24,000	TOWN TAXABLE VALUE	24,000		
Rose Bernadette	X	24,000	SCHOOL TAXABLE VALUE	24,000		
1074 River Rd	X		AG002 Ag Dist #2	.00	MT	
Norwood, NY 13668	X		FD034 Potsdam Fire Prot	24,000	TO M	
	ACRES 81.56		NL001 Norwood Library	24,000	TO	
	EAST-0320868 NRTH-1725461					
	DEED BOOK 1034 PG-00328					
	FULL MARKET VALUE	25,000				

53.001-2-15.4	1091 River Rd 210 1 Family Res		COUNTY TAXABLE VALUE	286,200		1-250-4.3
Goldman Family Trust Richard E	Norwood-Norfolk 406201	25,200	TOWN TAXABLE VALUE	286,200		
8 Audrey Ct	2004sp17500	286,200	SCHOOL TAXABLE VALUE	286,200		
Tiburon, CA 94920	X		AG002 Ag Dist #2	.00	MT	
	X		FD034 Potsdam Fire Prot	286,200	TO M	
	ACRES 2.00		NL001 Norwood Library	286,200	TO	
	EAST-0321792 NRTH-1726389					
	DEED BOOK 2004 PG-16259					
	FULL MARKET VALUE	298,125				

53.001-2-16.1	836 River Rd 210 1 Family Res - WTRFNT		Vet - Wart 41121	0	11,520	1-188- 9. 2
Howlett William S	Norwood-Norfolk 406201	88,300	Vet - Wart 41121	0	11,520	0
Howlett Stacey M	2002sp185000	215,000	Basic Star 41854	0	0	28,800
836 River Rd	X		COUNTY TAXABLE VALUE	191,960		
Norwood, NY 13668	76sp8500 Vac		TOWN TAXABLE VALUE	191,960		
	ACRES 3.40 BANK8888830		SCHOOL TAXABLE VALUE	186,200		
	EAST-0322851 NRTH-1721780		AG002 Ag Dist #2	.00	MT	
	DEED BOOK 2002 PG-22208		FD034 Potsdam Fire Prot	215,000	TO M	
	FULL MARKET VALUE	223,958	NL001 Norwood Library	215,000	TO	

53.001-2-17	832 River Rd 210 1 Family Res - WTRFNT		Vet - Comb 41131	0	19,200	1-188- 9.16
Bisceglia Marc V	Norwood-Norfolk 406201	75,000	Basic Star 41854	0	0	28,800
Bisceglia Bonnie L	X	200,100	COUNTY TAXABLE VALUE	180,900		
832 River Rd	X		TOWN TAXABLE VALUE	180,900		
Norwood, NY 13668	0285sp96000		SCHOOL TAXABLE VALUE	171,300		
	FRNT 200.00 DPTH		AG002 Ag Dist #2	.00	MT	
	ACRES 2.20 BANK8888830		FD034 Potsdam Fire Prot	200,100	TO M	
	EAST-0323040 NRTH-1721573		NL001 Norwood Library	200,100	TO	
	DEED BOOK 2003 PG-11240					
	FULL MARKET VALUE	208,438				

STATE OF NEW YORK
 COUNTY - St Lawrence
 TOWN - Potsdam
 SWIS - 407489

2 0 1 2 T E N T A T I V E A S S E S S M E N T R O L L
 T A X A B L E SECTION OF THE ROLL - 1

PAGE 993
 VALUATION DATE-JUL 01, 2011
 TAXABLE STATUS DATE-MAR 01, 2012

TAX MAP NUMBER SEQUENCE
 UNIFORM PERCENT OF VALUE IS 096.00
 UNIFORM PERCENT OF VALUE IS 096.00

TAX MAP PARCEL NUMBER	PROPERTY LOCATION & CLASS	ASSESSMENT	EXEMPTION CODE-----	COUNTY-----	TOWN-----	SCHOOL
CURRENT OWNERS NAME	SCHOOL DISTRICT	LAND	TAX DESCRIPTION	TAXABLE VALUE		
CURRENT OWNERS ADDRESS	PARCEL SIZE/GRID COORD	TOTAL	SPECIAL DISTRICTS			ACCOUNT NO.

53.001-2-18.2	820 River Rd			53.001-2-18.2		*****
Bellardini Mark J	312 Vac w/imprv - WTRFNT		COUNTY TAXABLE VALUE	59,000		
Bellardini Elizabeth J	Norwood-Norfolk 406201	36,500	TOWN TAXABLE VALUE	59,000		
645 River Rd	94sp1000	59,000	SCHOOL TAXABLE VALUE	59,000		
Norwood, NY 13668	455' Riverfront		AG002 Ag Dist #2	.00 MT		
	X		FD034 Potsdam Fire Prot	59,000 TO M		
	ACRES 1.10		NL001 Norwood Library	59,000 TO		
	EAST-0323371 NRTH-1721359					
	DEED BOOK 2008 PG-9747					
	FULL MARKET VALUE	61,458				

53.001-2-18.11	818 River Rd			53.001-2-18.11		*****
Herne Lawrence	210 1 Family Res - WTRFNT		Vet - Wart 41121	0	11,520	1-217- 8 0
818 River Rd	Norwood-Norfolk 406201	80,200	Aged - Tow 41803	0	0	29,544 0
Norwood, NY 13668	X	110,000	Enhanced S 41834	0	0	0 59,710
	X		COUNTY TAXABLE VALUE	98,480		
	X		TOWN TAXABLE VALUE	68,936		
	ACRES 3.50		SCHOOL TAXABLE VALUE	50,290		
	EAST-0323157 NRTH-1721417		AG002 Ag Dist #2	.00 MT		
	DEED BOOK 502 PG-00514		FD034 Potsdam Fire Prot	110,000 TO M		
	FULL MARKET VALUE	114,583	NL001 Norwood Library	110,000 TO		

53.001-2-21.212	837 River Rd			53.001-2-21.212		*****
Fitzgerald Anne-Marie	210 1 Family Res		Basic Star 41854	0	0	0 28,800
837 River Rd	Norwood-Norfolk 406201	25,900	COUNTY TAXABLE VALUE	162,000		
Norwood, NY 13668	92sp6500	162,000	TOWN TAXABLE VALUE	162,000		
	X		SCHOOL TAXABLE VALUE	133,200		
	X		AG002 Ag Dist #2	.00 MT		
	ACRES 4.80		FD034 Potsdam Fire Prot	162,000 TO M		
	EAST-0322484 NRTH-1721430		NL001 Norwood Library	162,000 TO		
	DEED BOOK 2007 PG-5783					
	FULL MARKET VALUE	168,750				

53.001-2-21.221	441,498, 548 Pig St			53.001-2-21.221		*****
Besaw Catherine	240 Rural res		Basic Star 41854	0	0	0 28,800
Besaw Lloyd	Norwood-Norfolk 406201	88,600	COUNTY TAXABLE VALUE	255,600		
498 Pig St	X	255,600	TOWN TAXABLE VALUE	255,600		
Norwood, NY 13668	X		SCHOOL TAXABLE VALUE	226,800		
	87sp2000vac 90Sp44500		AG002 Ag Dist #2	.00 MT		
	ACRES 216.50		FD034 Potsdam Fire Prot	255,600 TO M		
	EAST-0317191 NRTH-1719868		NL001 Norwood Library	255,600 TO		
	DEED BOOK 1042 PG-00417					
	FULL MARKET VALUE	266,250				

STATE OF NEW YORK
 COUNTY - St Lawrence
 TOWN - Potsdam
 SWIS - 407489

2 0 1 2 T E N T A T I V E A S S E S S M E N T R O L L
 T A X A B L E SECTION OF THE ROLL - 1

PAGE 994
 VALUATION DATE-JUL 01, 2011
 TAXABLE STATUS DATE-MAR 01, 2012

TAX MAP NUMBER SEQUENCE
 UNIFORM PERCENT OF VALUE IS 096.00
 UNIFORM PERCENT OF VALUE IS 096.00

TAX MAP PARCEL NUMBER	PROPERTY LOCATION & CLASS	ASSESSMENT	EXEMPTION CODE-----	COUNTY-----	TOWN-----	SCHOOL
CURRENT OWNERS NAME	SCHOOL DISTRICT	LAND	TAX DESCRIPTION	TAXABLE VALUE		
CURRENT OWNERS ADDRESS	PARCEL SIZE/GRID COORD	TOTAL	SPECIAL DISTRICTS	ACCOUNT NO.		

53.001-2-22	549 Pig St 210 1 Family Res		Basic Star 41854	0	0	0 28,800
Myers Linda J	Norwood-Norfolk 406201	17,900	COUNTY TAXABLE VALUE		52,500	
549 Pig St	2009sp55000	52,500	TOWN TAXABLE VALUE		52,500	
Norwood, NY 13668	88sp15000		SCHOOL TAXABLE VALUE		23,700	
	X		AG002 Ag Dist #2		.00 MT	
	ACRES 5.10		FD034 Potsdam Fire Prot		52,500 TO M	
	EAST-0320850 NRTH-1721294		NL001 Norwood Library		52,500 TO	
	DEED BOOK 2009 PG-16971					
	FULL MARKET VALUE	54,688				

53.001-2-23	503 Pig St 240 Rural res		Basic Star 41854	0	0	0 28,800
Fuller John	Norwood-Norfolk 406201	21,800	COUNTY TAXABLE VALUE		124,100	
Fuller Donna	X	124,100	TOWN TAXABLE VALUE		124,100	
503 Pig St	X		SCHOOL TAXABLE VALUE		95,300	
Norwood, NY 13668	X		AG002 Ag Dist #2		.00 MT	
	ACRES 18.20		FD034 Potsdam Fire Prot		124,100 TO M	
	EAST-0319886 NRTH-1721269		NL001 Norwood Library		124,100 TO	
	DEED BOOK 2002 PG-20287					
	FULL MARKET VALUE	129,271				

53.001-2-24.3	1023 River Rd 210 1 Family Res - WTRFNT		Basic Star 41854	0	0	0 28,800
Kiereck Thomas	Norwood-Norfolk 406201	79,200	COUNTY TAXABLE VALUE		141,100	
1023 River Rd	2002sp125000	141,100	TOWN TAXABLE VALUE		141,100	
Norwood, NY 13668	2006sp140000		SCHOOL TAXABLE VALUE		112,300	
	X		FD034 Potsdam Fire Prot		141,100 TO M	
	ACRES 5.40 BANK8888830		NL001 Norwood Library		141,100 TO	
	EAST-0321143 NRTH-1724541					
	DEED BOOK 2006 PG-13695					
	FULL MARKET VALUE	146,979				

53.001-2-24.4	River Rd 322 Rural vac>10					1-169-14.4
Bartlett David E	Norwood-Norfolk 406201	36,000	COUNTY TAXABLE VALUE		36,000	
Doelger Marilyn J	X	36,000	TOWN TAXABLE VALUE		36,000	
277 Ventana heights St	84sp0/85sp7500		SCHOOL TAXABLE VALUE		36,000	
Henderson, NV 89074	X		FD034 Potsdam Fire Prot		36,000 TO M	
	ACRES 122.00		NL001 Norwood Library		36,000 TO	
	EAST-0319421 NRTH-1723602					
	DEED BOOK 990 PG-00579					
	FULL MARKET VALUE	37,500				

STATE OF NEW YORK
 COUNTY - St Lawrence
 TOWN - Potsdam
 SWIS - 407489

2 0 1 2 T E N T A T I V E A S S E S S M E N T R O L L
 T A X A B L E SECTION OF THE ROLL - 1

PAGE 995
 VALUATION DATE-JUL 01, 2011
 TAXABLE STATUS DATE-MAR 01, 2012

TAX MAP NUMBER SEQUENCE
 UNIFORM PERCENT OF VALUE IS 096.00
 UNIFORM PERCENT OF VALUE IS 096.00

TAX MAP PARCEL NUMBER	PROPERTY LOCATION & CLASS	ASSESSMENT	EXEMPTION CODE-----	COUNTY-----	TOWN-----	SCHOOL
CURRENT OWNERS NAME	SCHOOL DISTRICT	LAND	TAX DESCRIPTION	TAXABLE VALUE		
CURRENT OWNERS ADDRESS	PARCEL SIZE/GRID COORD	TOTAL	SPECIAL DISTRICTS			ACCOUNT NO.

53.001-2-24.11	River Rd			53.001-2-24.11		*****
Doelger Harry	323 Vacant rural		COUNTY TAXABLE VALUE	36,000		1-169-14.11
Doelger Marilyn	Norwood-Norfolk 406201	36,000	TOWN TAXABLE VALUE	36,000		
1041 River Rd	91sp25000	36,000	SCHOOL TAXABLE VALUE	36,000		
Norwood, NY 13668-6206	X		FD034 Potsdam Fire Prot	36,000 TO M		
	X		NL001 Norwood Library	36,000 TO		
	ACRES 122.20					
	EAST-0319279 NRTH-1721809					
	DEED BOOK 1048 PG-00295					
	FULL MARKET VALUE	37,500				

53.001-2-24.21	1041 River Rd			53.001-2-24.21		*****
Doelger Marilyn Hayes	210 1 Family Res - WTRFNT		Basic Star 41854 0	0	0	1-169-14.2
1041 River Rd	Norwood-Norfolk 406201	82,000	COUNTY TAXABLE VALUE	198,800		28,800
Norwood, NY 13668	X	198,800	TOWN TAXABLE VALUE	198,800		
	X		SCHOOL TAXABLE VALUE	170,000		
	X		FD034 Potsdam Fire Prot	198,800 TO M		
	ACRES 5.20		NL001 Norwood Library	198,800 TO		
	EAST-0321144 NRTH-1724745					
	DEED BOOK 960 PG-00193					
	FULL MARKET VALUE	207,083				

53.001-2-25	Cr 35			53.001-2-25		*****
Seaway Timber Harvesting Inc	323 Vacant rural		COUNTY TAXABLE VALUE	15,000		1-194- 9
15121 State Highway 37	Norwood-Norfolk 406201	15,000	TOWN TAXABLE VALUE	15,000		
Massena, NY 13662	Norwood Burnham Corners	15,000	SCHOOL TAXABLE VALUE	15,000		
	2010sp15000		AG002 Ag Dist #2	.00 MT		
	X		FD034 Potsdam Fire Prot	15,000 TO M		
	ACRES 12.50		NL001 Norwood Library	15,000 TO		
	EAST-0318490 NRTH-1725431					
	DEED BOOK 2010 PG-17200					
	FULL MARKET VALUE	15,625				

53.001-2-26	Cr 35			53.001-2-26		*****
Mitchell Leon W	323 Vacant rural		COUNTY TAXABLE VALUE	23,100		1-219- 1
2050 State Highway 131	Norwood-Norfolk 406201	23,100	TOWN TAXABLE VALUE	23,100		
Massena, NY 13662-1363	Norwood Burnham Corners	23,100	SCHOOL TAXABLE VALUE	23,100		
	Zone R-A		AG002 Ag Dist #2	.00 MT		
	X		FD034 Potsdam Fire Prot	23,100 TO M		
	ACRES 37.50		NL001 Norwood Library	23,100 TO		
	EAST-0317744 NRTH-1724980					
	DEED BOOK 2004 PG-10676					
	FULL MARKET VALUE	24,063				

STATE OF NEW YORK
 COUNTY - St Lawrence
 TOWN - Potsdam
 SWIS - 407489

2 0 1 2 T E N T A T I V E A S S E S S M E N T R O L L
 T A X A B L E SECTION OF THE ROLL - 1

PAGE 996
 VALUATION DATE-JUL 01, 2011
 TAXABLE STATUS DATE-MAR 01, 2012

TAX MAP NUMBER SEQUENCE
 UNIFORM PERCENT OF VALUE IS 096.00
 UNIFORM PERCENT OF VALUE IS 096.00

TAX MAP PARCEL NUMBER	PROPERTY LOCATION & CLASS	ASSESSMENT	EXEMPTION CODE-----	COUNTY-----	TOWN-----	SCHOOL
CURRENT OWNERS NAME	SCHOOL DISTRICT	LAND	TAX DESCRIPTION	TAXABLE VALUE		
CURRENT OWNERS ADDRESS	PARCEL SIZE/GRID COORD	TOTAL	SPECIAL DISTRICTS			ACCOUNT NO.

53.001-2-27	Cr 35			53.001-2-27		1-183-14
53.001-2-27	323 Vacant rural		COUNTY TAXABLE VALUE	4,200		
Chapin Living Trust Donald & D	Norwood-Norfolk 406201	4,200	TOWN TAXABLE VALUE	4,200		
361 Joy Rd	Norwood Burnham Corners	4,200	SCHOOL TAXABLE VALUE	4,200		
Norfolk, NY 13667	Zone R-A		AG002 Ag Dist #2	.00 MT		
	X		FD034 Potsdam Fire Prot	4,200 TO M		
	ACRES 14.03		NL001 Norwood Library	4,200 TO		
	EAST-0317022 NRTH-1724155					
	DEED BOOK 2003 PG-18396					
	FULL MARKET VALUE	4,375				

53.001-2-28	Cr 35			53.001-2-28		1-167-12
53.001-2-28	323 Vacant rural		COUNTY TAXABLE VALUE	15,900		
Post Leo-Jt L Trust	Norwood-Norfolk 406201	15,900	TOWN TAXABLE VALUE	15,900		
Post Antoinette	Norwood Burnham Corners	15,900	SCHOOL TAXABLE VALUE	15,900		
545 N Racquette River Rd	Zone R-A		AG002 Ag Dist #2	.00 MT		
Massena, NY 13662	X		FD034 Potsdam Fire Prot	15,900 TO M		
	ACRES 13.60		NL001 Norwood Library	15,900 TO		
	EAST-0316670 NRTH-1724670					
	DEED BOOK 2011 PG-5941					
	FULL MARKET VALUE	16,563				

53.001-2-29.2	2988 Cr 35			53.001-2-29.2		
53.001-2-29.2	210 1 Family Res		Basic Star 41854	0	0	28,800
Plunkett William R	Norwood-Norfolk 406201	17,100	COUNTY TAXABLE VALUE	31,800		
2988 County Route 35	97sp22000	31,800	TOWN TAXABLE VALUE	31,800		
Norwood, NY 13668	X		SCHOOL TAXABLE VALUE	3,000		
	X		AG002 Ag Dist #2	.00 MT		
	ACRES 3.30		FD034 Potsdam Fire Prot	31,800 TO M		
	EAST-0319763 NRTH-1726827		NL001 Norwood Library	31,800 TO		
	DEED BOOK 1110 PG-102					
	FULL MARKET VALUE	33,125				

53.001-2-29.12	2958 Cr 35			53.001-2-29.12		
53.001-2-29.12	210 1 Family Res		COUNTY TAXABLE VALUE	160,000		
Dunkelberg Gary L	Norwood-Norfolk 406201	19,700	TOWN TAXABLE VALUE	160,000		
Dunkelberg Tina M	93sp25000	160,000	SCHOOL TAXABLE VALUE	160,000		
38 County Route 42 Ext	2004sp160000<		AG002 Ag Dist #2	.00 MT		
Massena, NY 13662	X		FD034 Potsdam Fire Prot	160,000 TO M		
	ACRES 9.60		NL001 Norwood Library	160,000 TO		
	EAST-0319393 NRTH-1726517					
	DEED BOOK 2004 PG-17685					
	FULL MARKET VALUE	166,667				

STATE OF NEW YORK
 COUNTY - St Lawrence
 TOWN - Potsdam
 SWIS - 407489

2 0 1 2 T E N T A T I V E A S S E S S M E N T R O L L
 T A X A B L E SECTION OF THE ROLL - 1

PAGE 997
 VALUATION DATE-JUL 01, 2011
 TAXABLE STATUS DATE-MAR 01, 2012

TAX MAP NUMBER SEQUENCE
 UNIFORM PERCENT OF VALUE IS 096.00
 UNIFORM PERCENT OF VALUE IS 096.00

TAX MAP PARCEL NUMBER	PROPERTY LOCATION & CLASS	ASSESSMENT	EXEMPTION CODE-----	COUNTY-----	TOWN-----	SCHOOL
CURRENT OWNERS NAME	SCHOOL DISTRICT	LAND	TAX DESCRIPTION	TAXABLE VALUE		
CURRENT OWNERS ADDRESS	PARCEL SIZE/GRID COORD	TOTAL	SPECIAL DISTRICTS	ACCOUNT NO.		

53.001-2-29.111	Cr 35			53.001-2-29.111	1-245- 6	
Dunkelberg Gary L	322 Rural vac>10		COUNTY TAXABLE VALUE	20,700		
Dunkelberg Tina M	Norwood-Norfolk 406201	20,700	TOWN TAXABLE VALUE	20,700		
38 County Route 42 Ext	Norwood Burnham Corners R	20,700	SCHOOL TAXABLE VALUE	20,700		
Massena, NY 13662	2004sp160000<		AG002 Ag Dist #2	.00 MT		
	93sp15000		FD034 Potsdam Fire Prot	20,700 TO M		
	ACRES 29.60		NL001 Norwood Library	20,700 TO		
	EAST-0320002 NRTH-1726179					
	DEED BOOK 2004 PG-17685					
	FULL MARKET VALUE	21,563				

	2952 Cr 35			53.001-2-29.112		
53.001-2-29.112	210 1 Family Res		Vet - Wart 41121	0	11,520	11,520 0
Hammill John P	Norwood-Norfolk 406201	19,400	Vet - Disa 41141	0	25,500	25,500 0
Hammill Cheryl A	94sp8000/97sp10000	170,000	Basic Star 41854	0	0	0 28,800
2952 County Route 35	2011sp184,000		COUNTY TAXABLE VALUE		132,980	
Norwood, NY 13668-3111	X		TOWN TAXABLE VALUE		132,980	
	ACRES 9.00		SCHOOL TAXABLE VALUE		141,200	
	EAST-0319115 NRTH-1725851		FD034 Potsdam Fire Prot		170,000 TO M	
	DEED BOOK 2011 PG-13812		NL001 Norwood Library		170,000 TO	
	FULL MARKET VALUE	177,083				

	Cr 35			53.001-2-34		
53.001-2-34	323 Vacant rural		COUNTY TAXABLE VALUE	14,800		
Seaway Timber Harvesting Inc	Norwood-Norfolk 406201	14,800	TOWN TAXABLE VALUE	14,800		
15121 State Highway 37	Norwood Burnham Corners	14,800	SCHOOL TAXABLE VALUE	14,800		
Massena, NY 13662	Zone R-A		AG002 Ag Dist #2	.00 MT		
	X		FD034 Potsdam Fire Prot	14,800 TO M		
	ACRES 12.50		NL001 Norwood Library	14,800 TO		
	EAST-0318776 NRTH-1725730					
	DEED BOOK 2010 PG-1845					
	FULL MARKET VALUE	15,417				

	811 River Rd			53.001-2-35		
53.001-2-35	210 1 Family Res		Basic Star 41854	0	0	0 28,800
Leashomb Lawrence	Norwood-Norfolk 406201	16,600	COUNTY TAXABLE VALUE		62,500	
Leashomb Victoria, Jonathon	2007sp50342	62,500	TOWN TAXABLE VALUE		62,500	
811 River Rd	Jonathon Leashomb's star		SCHOOL TAXABLE VALUE		33,700	
Norwood, NY 13668	X		AG002 Ag Dist #2		.00 MT	
	ACRES 2.00 BANK8888869		FD034 Potsdam Fire Prot		62,500 TO M	
	EAST-0322927 NRTH-1720899		NL001 Norwood Library		62,500 TO	
	DEED BOOK 2007 PG-14278					
	FULL MARKET VALUE	65,104				

STATE OF NEW YORK
 COUNTY - St Lawrence
 TOWN - Potsdam
 SWIS - 407489

2 0 1 2 T E N T A T I V E A S S E S S M E N T R O L L
 T A X A B L E SECTION OF THE ROLL - 1

PAGE 998
 VALUATION DATE-JUL 01, 2011
 TAXABLE STATUS DATE-MAR 01, 2012

TAX MAP NUMBER SEQUENCE
 UNIFORM PERCENT OF VALUE IS 096.00
 UNIFORM PERCENT OF VALUE IS 096.00

TAX MAP PARCEL NUMBER	PROPERTY LOCATION & CLASS	ASSESSMENT	EXEMPTION CODE-----	COUNTY-----	TOWN-----	SCHOOL
CURRENT OWNERS NAME	SCHOOL DISTRICT	LAND	TAX DESCRIPTION	TAXABLE VALUE		
CURRENT OWNERS ADDRESS	PARCEL SIZE/GRID COORD	TOTAL	SPECIAL DISTRICTS			ACCOUNT NO.

53.001-2-36	803 River Rd 240 Rural res		Basic Star 41854	0	0	28,800
Leashomb Lawrence L Jr	Norwood-Norfolk 406201	25,600	COUNTY TAXABLE VALUE		70,000	
Leashomb Victoria I	X	70,000	TOWN TAXABLE VALUE		70,000	
803 River Rd	X		SCHOOL TAXABLE VALUE		41,200	
Norwood, NY 13668	X		FD034 Potsdam Fire Prot		70,000 TO M	
	ACRES 35.00		NL001 Norwood Library		70,000 TO	
	EAST-0322331 NRTH-1720333					
	DEED BOOK 1066 PG-276					
	FULL MARKET VALUE	72,917				

53.001-2-37	1166 River Rd 210 1 Family Res - WTRFNT		Basic Star 41854	0	0	28,800
Fulk George	Norwood-Norfolk 406201	62,600	COUNTY TAXABLE VALUE		196,000	
Fulk Kristina	2002sp166500	196,000	TOWN TAXABLE VALUE		196,000	
1166 River Rd	X		SCHOOL TAXABLE VALUE		167,200	
Norwood, NY 13668	X		AG002 Ag Dist #2		.00 MT	
	ACRES 3.90		FD034 Potsdam Fire Prot		196,000 TO M	
	EAST-0323075 NRTH-1727816		NL001 Norwood Library		196,000 TO	
	DEED BOOK 2002 PG-14563					
	FULL MARKET VALUE	204,167				

53.001-2-38	790 River Rd 312 Vac w/imprv		COUNTY TAXABLE VALUE		29,200	
Paige Leo F	Norwood-Norfolk 406201	16,300	TOWN TAXABLE VALUE		29,200	
Paige Patricia A	ACRES 11.50	29,200	SCHOOL TAXABLE VALUE		29,200	
10314 NE 81st St	EAST-0323781 NRTH-1720554		FD034 Potsdam Fire Prot		29,200 TO M	
Gainsville, FL 32609-4600	DEED BOOK 2003 PG-8654		NL001 Norwood Library		29,200 TO	
	FULL MARKET VALUE	30,417				

53.001-2-39	572 Pig St 240 Rural res		Enhanced S 41834	0	0	59,710
Adams Cynthia G	Norwood-Norfolk 406201	21,600	COUNTY TAXABLE VALUE		90,000	
572 Pig St	X	90,000	TOWN TAXABLE VALUE		90,000	
Norwood, NY 13668	X		SCHOOL TAXABLE VALUE		30,290	
	X		AG002 Ag Dist #2		.00 MT	
	ACRES 17.10		FD034 Potsdam Fire Prot		90,000 TO M	
	EAST-0321906 NRTH-1721479		NL001 Norwood Library		90,000 TO	
	DEED BOOK 2001 PG-19731					
	FULL MARKET VALUE	93,750				

STATE OF NEW YORK
 COUNTY - St Lawrence
 TOWN - Potsdam
 SWIS - 407489

2 0 1 2 T E N T A T I V E A S S E S S M E N T R O L L
 T A X A B L E SECTION OF THE ROLL - 1

PAGE 999
 VALUATION DATE-JUL 01, 2011
 TAXABLE STATUS DATE-MAR 01, 2012

TAX MAP NUMBER SEQUENCE
 UNIFORM PERCENT OF VALUE IS 096.00
 UNIFORM PERCENT OF VALUE IS 096.00

TAX MAP PARCEL NUMBER	PROPERTY LOCATION & CLASS	ASSESSMENT	EXEMPTION CODE-----	COUNTY-----	TOWN-----	SCHOOL
CURRENT OWNERS NAME	SCHOOL DISTRICT	LAND	TAX DESCRIPTION	TAXABLE VALUE		
CURRENT OWNERS ADDRESS	PARCEL SIZE/GRID COORD	TOTAL	SPECIAL DISTRICTS	ACCOUNT NO.		

53.001-2-41.1	River Rd 314 Rural vac<10 - WTRFNT		COUNTY TAXABLE VALUE	53.001-2-41.1	1-250-	3.11
Orologio Martha J	Norwood-Norfolk 406201	40,000	TOWN TAXABLE VALUE			
1140 River Rd	1360' W.F.	40,000	SCHOOL TAXABLE VALUE			
Norwood, NY 13668	X		FD034 Potsdam Fire Prot			40,000 TO M
	R.o.w. 1048/1037		NL001 Norwood Library			40,000 TO
	ACRES 14.20					
	EAST-0322499 NRTH-1727099					
	DEED BOOK 2011 PG-3308					
	FULL MARKET VALUE	41,667				

53.001-2-41.2	River Rd 314 Rural vac<10		COUNTY TAXABLE VALUE	53.001-2-41.2		
Orologio Timothy J	Norwood-Norfolk 406201	4,300	TOWN TAXABLE VALUE			
Orologio Nancy L	ACRES 4.40	4,300	SCHOOL TAXABLE VALUE			
1158 River Rd	EAST-0322917 NRTH-1727707		FD034 Potsdam Fire Prot			4,300 TO M
Norwood, NY 13668-3104	DEED BOOK 2009 PG-5898		NL001 Norwood Library			4,300 TO
	FULL MARKET VALUE	4,479				

53.001-2-42	1135 River Rd 210 1 Family Res		Basic Star 41854	53.001-2-42		
Maroney Howard L	Norwood-Norfolk 406201	24,500	COUNTY TAXABLE VALUE			28,800
Maroney Andrea L	2007sp91500	87,500	TOWN TAXABLE VALUE			
1135 River Rd	ACRES 1.30		SCHOOL TAXABLE VALUE			
Norwood, NY 13668	EAST-0322214 NRTH-1727308		FD034 Potsdam Fire Prot			87,500 TO M
	DEED BOOK 2007 PG-14804		NL001 Norwood Library			87,500 TO
	FULL MARKET VALUE	91,146				

53.001-2-43	1129 River Rd 314 Rural vac<10		COUNTY TAXABLE VALUE	53.001-2-43		
Kolanko Inc	Norwood-Norfolk 406201	20,400	TOWN TAXABLE VALUE			
1121 River Rd	ACRES 1.40	20,400	SCHOOL TAXABLE VALUE			
Norwood, NY 13668	EAST-0322120 NRTH-1727128		FD034 Potsdam Fire Prot			20,400 TO M
	DEED BOOK 2007 PG-20086		NL001 Norwood Library			20,400 TO
	FULL MARKET VALUE	21,250				

53.001-2-44	River Rd 314 Rural vac<10 - WTRFNT		COUNTY TAXABLE VALUE	53.001-2-44	1-250-	4.2
Peterson Bonnie	Norwood-Norfolk 406201	58,500	TOWN TAXABLE VALUE			
356 Pleasant Valley Rd	X	58,500	SCHOOL TAXABLE VALUE			
Norwood, NY 13668	X		FD034 Potsdam Fire Prot			58,500 TO M
	X		NL001 Norwood Library			58,500 TO
	FRNT 114.00 DPTH 279.00					
	EAST-0322057 NRTH-1725997					
	FULL MARKET VALUE	60,938				

STATE OF NEW YORK
 COUNTY - St Lawrence
 TOWN - Potsdam
 SWIS - 407489

2 0 1 2 T E N T A T I V E A S S E S S M E N T R O L L
 T A X A B L E SECTION OF THE ROLL - 1
 TAX MAP NUMBER SEQUENCE
 UNIFORM PERCENT OF VALUE IS 096.00
 UNIFORM PERCENT OF VALUE IS 096.00

PAGE 1000
 VALUATION DATE-JUL 01, 2011
 TAXABLE STATUS DATE-MAR 01, 2012

TAX MAP PARCEL NUMBER	PROPERTY LOCATION & CLASS	ASSESSMENT	EXEMPTION CODE-----	COUNTY-----	TOWN-----	SCHOOL
CURRENT OWNERS NAME	SCHOOL DISTRICT	LAND	TAX DESCRIPTION	TAXABLE VALUE		
CURRENT OWNERS ADDRESS	PARCEL SIZE/GRID COORD	TOTAL	SPECIAL DISTRICTS			ACCOUNT NO.

53.001-4-1	Pig St			53.001-4-1		*****
Dartt Danielle D	314 Rural vac<10		COUNTY TAXABLE VALUE	2,700		1-188- 9. 4
575 Pig St	Norwood-Norfolk 406201	2,700	TOWN TAXABLE VALUE	2,700		
Norwood, NY 13668	2002spl68500<	2,700	SCHOOL TAXABLE VALUE	2,700		
	X		FD034 Potsdam Fire Prot	2,700 TO M		
	Lot#1		NL001 Norwood Library	2,700 TO		
	ACRES 2.70 BANK8888830					
	EAST-0321327 NRTH-1721786					
	DEED BOOK 2009 PG-5996					
	FULL MARKET VALUE	2,813				

53.001-4-2	575 Pig St			53.001-4-2		*****
Dartt Danielle D	210 1 Family Res		Basic Star 41854	0		1-188- 9. 5
575 Pig St	Norwood-Norfolk 406201	24,900	COUNTY TAXABLE VALUE	170,700		
Norwood, NY 13668	2002spl68500<	170,700	TOWN TAXABLE VALUE	170,700		
	X		SCHOOL TAXABLE VALUE	141,900		
	Lot#2		FD034 Potsdam Fire Prot	170,700 TO M		
	ACRES 2.40 BANK8888830		NL001 Norwood Library	170,700 TO		
	EAST-0321561 NRTH-1721878					
	DEED BOOK 2009 PG-5996					
	FULL MARKET VALUE	177,813				

53.001-4-9.1	905 River Rd			53.001-4-9.1		*****
Dowling Pauline R	312 Vac w/imprv - WTRFNT		COUNTY TAXABLE VALUE	40,000		1-188- 9.13
905 River Rd	Norwood-Norfolk 406201	36,900	TOWN TAXABLE VALUE	40,000		
Norwood, NY 13668	X	40,000	SCHOOL TAXABLE VALUE	40,000		
	X		FD034 Potsdam Fire Prot	40,000 TO M		
	Lot#9		NL001 Norwood Library	40,000 TO		
	ACRES 1.11					
	EAST-0321229 NRTH-1722355					
	DEED BOOK 1063 PG-407					
	FULL MARKET VALUE	41,667				

53.001-4-9.2	915 River Rd			53.001-4-9.2		*****
Russell-Ladue Joanne	210 1 Family Res		Vet Pro Ra 41112	0	9,219	0
915 River Rd	Norwood-Norfolk 406201	24,400	Aged - Tow 41803	0	0	28,080
Norwood, NY 13668	X	93,600	Enhanced S 41834	0	0	0
	X		COUNTY TAXABLE VALUE	84,381		59,710
	X		TOWN TAXABLE VALUE	65,520		
	ACRES 1.20		SCHOOL TAXABLE VALUE	33,890		
	EAST-0321200 NRTH-1722139		FD034 Potsdam Fire Prot	93,600 TO M		
	DEED BOOK 2007 PG-17032		NL001 Norwood Library	93,600 TO		
	FULL MARKET VALUE	97,500				

STATE OF NEW YORK
 COUNTY - St Lawrence
 TOWN - Potsdam
 SWIS - 407489

2 0 1 2 T E N T A T I V E A S S E S S M E N T R O L L
 T A X A B L E SECTION OF THE ROLL - 1

PAGE 1001
 VALUATION DATE-JUL 01, 2011
 TAXABLE STATUS DATE-MAR 01, 2012

TAX MAP NUMBER SEQUENCE
 UNIFORM PERCENT OF VALUE IS 096.00
 UNIFORM PERCENT OF VALUE IS 096.00

TAX MAP PARCEL NUMBER	PROPERTY LOCATION & CLASS	ASSESSMENT	EXEMPTION CODE-----	COUNTY-----	TOWN-----	SCHOOL
CURRENT OWNERS NAME	SCHOOL DISTRICT	LAND	TAX DESCRIPTION	TAXABLE VALUE		
CURRENT OWNERS ADDRESS	PARCEL SIZE/GRID COORD	TOTAL	SPECIAL DISTRICTS	ACCOUNT NO.		
***** 53.001-4-9.3 *****						
53.001-4-9.3	River Rd			COUNTY	TAXABLE VALUE	18,600
Russell-LaDue Joanne A	314 Rural vac<10 - WTRFNT			TOWN	TAXABLE VALUE	18,600
915 River Rd	Norwood-Norfolk 406201	18,600		SCHOOL	TAXABLE VALUE	18,600
Norwood, NY 13668	2006/18081	18,600		FD034	Potsdam Fire Prot	18,600 TO M
	2007/17032			NL001	Norwood Library	18,600 TO
	X					
	FRNT 100.00 DPTH 82.00					
	EAST-0321209 NRTH-1722558					
	DEED BOOK 2007 PG-17034					
	FULL MARKET VALUE	19,375				
***** 53.001-4-10 *****						
53.001-4-10	917 River Rd					1-188- 9.14
Wagschal Phillip J	210 1 Family Res - WTRFNT		Basic Star 41854	0	0	28,800
Wagschal Hazel P	Norwood-Norfolk 406201	75,200		COUNTY	TAXABLE VALUE	174,000
2 Hepburn St	X	174,000		TOWN	TAXABLE VALUE	174,000
Norfolk, NY 13667	X			SCHOOL	TAXABLE VALUE	145,200
	85sp6500vac			FD034	Potsdam Fire Prot	174,000 TO M
	ACRES 3.50			NL001	Norwood Library	174,000 TO
	EAST-0320993 NRTH-1722368					
	DEED BOOK 2002 PG-18924					
	FULL MARKET VALUE	181,250				

STATE OF NEW YORK
 COUNTY - St Lawrence
 TOWN - Potsdam
 SWIS - 407489

2 0 1 2 T E N T A T I V E A S S E S S M E N T R O L L
 T A X A B L E SECTION OF THE ROLL - 1
 M A P S E C T I O N - 053
 S U B - S E C T I O N - 001
 UNIFORM PERCENT OF VALUE IS 096.00

PAGE 1002
 VALUATION DATE-JUL 01, 2011
 TAXABLE STATUS DATE-MAR 01, 2012
 RPS150/V04/L015
 CURRENT DATE 4/25/2012

*** S P E C I A L D I S T R I C T S U M M A R Y ***

CODE	DISTRICT NAME	TOTAL PARCELS	EXTENSION TYPE	EXTENSION VALUE	AD VALOREM VALUE	EXEMPT AMOUNT	TAXABLE VALUE
AG002	Ag Dist #2	78	MOVTAX				
FD034	Potsdam Fire P	104	TOTAL M		7707,400		7707,400
NL001	Norwood Librar	104	TOTAL		7707,400		7707,400

*** S C H O O L D I S T R I C T S U M M A R Y ***

CODE	DISTRICT NAME	TOTAL PARCELS	ASSESSED LAND	ASSESSED TOTAL	EXEMPT AMOUNT	TOTAL TAXABLE	STAR AMOUNT	STAR TAXABLE
406201	Norwood-Norfolk	104	2806,400	7707,400		7707,400	1891,890	5815,510
	S U B - T O T A L	104	2806,400	7707,400		7707,400	1891,890	5815,510
	T O T A L	104	2806,400	7707,400		7707,400	1891,890	5815,510

*** S Y S T E M C O D E S S U M M A R Y ***

NO SYSTEM EXEMPTIONS AT THIS LEVEL

*** E X E M P T I O N S U M M A R Y ***

CODE	DESCRIPTION	TOTAL PARCELS	COUNTY	TOWN	SCHOOL
41112	Vet Pro Ra	1	9,219		
41121	Vet - Wart	8	96,471	96,471	
41131	Vet - Comb	1	19,200	19,200	
41141	Vet - Disa	1	25,500	25,500	
41692	RPTL466_f	1	2,880		
41803	Aged - Tow	2		57,624	
41834	Enhanced S	10			595,890
41854	Basic Star	45			1296,000
	T O T A L	69	153,270	198,795	1891,890

STATE OF NEW YORK
COUNTY - St Lawrence
TOWN - Potsdam
SWIS - 407489

2 0 1 2 T E N T A T I V E A S S E S S M E N T R O L L
T A X A B L E SECTION OF THE ROLL - 1
M A P S E C T I O N - 053
S U B - S E C T I O N - 001
UNIFORM PERCENT OF VALUE IS 096.00

PAGE 1003
VALUATION DATE-JUL 01, 2011
TAXABLE STATUS DATE-MAR 01, 2012
RPS150/V04/L015
CURRENT DATE 4/25/2012

*** G R A N D T O T A L S ***

ROLL SEC	DESCRIPTION	TOTAL PARCELS	ASSESSED LAND	ASSESSED TOTAL	TAXABLE COUNTY	TAXABLE TOWN	TAXABLE SCHOOL	STAR TAXABLE
1	TAXABLE	104	2806,400	7707,400	7554,130	7508,605	7707,400	5815,510

STATE OF NEW YORK
 COUNTY - St Lawrence
 TOWN - Potsdam
 SWIS - 407489

2 0 1 2 T E N T A T I V E A S S E S S M E N T R O L L
 T A X A B L E SECTION OF THE ROLL - 1

PAGE 1004
 VALUATION DATE-JUL 01, 2011
 TAXABLE STATUS DATE-MAR 01, 2012

TAX MAP NUMBER SEQUENCE
 UNIFORM PERCENT OF VALUE IS 096.00
 UNIFORM PERCENT OF VALUE IS 096.00

TAX MAP PARCEL NUMBER	PROPERTY LOCATION & CLASS	ASSESSMENT	EXEMPTION CODE-----	COUNTY-----	TOWN-----	SCHOOL
CURRENT OWNERS NAME	SCHOOL DISTRICT	LAND	TAX DESCRIPTION	TAXABLE VALUE		
CURRENT OWNERS ADDRESS	PARCEL SIZE/GRID COORD	TOTAL	SPECIAL DISTRICTS	ACCOUNT NO.		

53.002-2-1	Reynolds Rd 323 Vacant rural		COUNTY TAXABLE VALUE	53.002-2-1	*****	1-176- 5
Rolfe James	Norwood-Norfolk 406201	2,800	TOWN TAXABLE VALUE			
9670 State Highway 37	X	2,800	SCHOOL TAXABLE VALUE			
Ogdensburg, NY 13669	87sp900		FD034 Potsdam Fire Prot			2,800 TO M
	X		NL001 Norwood Library			2,800 TO
	ACRES 27.50					
	EAST-0334089 NRTH-1725871					
	DEED BOOK 2004 PG-21444					
	FULL MARKET VALUE	2,917				

53.002-2-2.212	73 Reynolds Rd 447 Truck termnl		COUNTY TAXABLE VALUE	53.002-2-2.212	*****	
Terra Development Inc	Norwood-Norfolk 406201	30,000	TOWN TAXABLE VALUE			
208 Sissonville Rd	x	230,000	SCHOOL TAXABLE VALUE			
Potsdam, NY 13676	x		FD034 Potsdam Fire Prot			230,000 TO M
	x		NL001 Norwood Library			230,000 TO
	ACRES 5.60					
	EAST-0331915 NRTH-1724943					
	DEED BOOK 2009 PG-12765					
	FULL MARKET VALUE	239,583				

53.002-2-3	Reynolds Rd 910 Priv forest		COUNTY TAXABLE VALUE	53.002-2-3	*****	
Martin Randy	Potsdam 2 407402	8,200	TOWN TAXABLE VALUE			
19 Sinclair Rd	92sp5000	8,200	SCHOOL TAXABLE VALUE			
Potsdam, NY 13676	X		FD034 Potsdam Fire Prot			8,200 TO M
	X					
	ACRES 27.30					
	EAST-0333965 NRTH-1724317					
	DEED BOOK 2009 PG-14508					
	FULL MARKET VALUE	8,542				

53.002-2-4.211	Pleasant Valley Rd 323 Vacant rural		COUNTY TAXABLE VALUE	53.002-2-4.211	*****	
J C Merriman Inc	Potsdam 2 407402	28,300	TOWN TAXABLE VALUE			
PO Box 270	X	28,300	SCHOOL TAXABLE VALUE			
Norwood, NY 13668	85sp23000		FD034 Potsdam Fire Prot			28,300 TO M
	X					
	ACRES 81.40					
	EAST-0335850 NRTH-1721485					
	DEED BOOK 995 PG-00905					
	FULL MARKET VALUE	29,479				

STATE OF NEW YORK
 COUNTY - St Lawrence
 TOWN - Potsdam
 SWIS - 407489

2 0 1 2 T E N T A T I V E A S S E S S M E N T R O L L
 T A X A B L E SECTION OF THE ROLL - 1

PAGE 1005
 VALUATION DATE-JUL 01, 2011
 TAXABLE STATUS DATE-MAR 01, 2012

TAX MAP NUMBER SEQUENCE
 UNIFORM PERCENT OF VALUE IS 096.00
 UNIFORM PERCENT OF VALUE IS 096.00

TAX MAP PARCEL NUMBER	PROPERTY LOCATION & CLASS	ASSESSMENT	EXEMPTION CODE-----	COUNTY-----	TOWN-----	SCHOOL
CURRENT OWNERS NAME	SCHOOL DISTRICT	LAND	TAX DESCRIPTION	TAXABLE VALUE		
CURRENT OWNERS ADDRESS	PARCEL SIZE/GRID COORD	TOTAL	SPECIAL DISTRICTS			ACCOUNT NO.

53.002-2-5	170 Adams Rd			53.002-2-5		*****
Arduine Patrick	322 Rural vac>10		COUNTY TAXABLE VALUE	11,500		1-166- 5
Arduine Patricia	Norwood-Norfolk 406201	11,500	TOWN TAXABLE VALUE	11,500		
82 Adams Rd	X	11,500	SCHOOL TAXABLE VALUE	11,500		
Norwood, NY 13668	X		FD034 Potsdam Fire Prot	11,500 TO M		
	X		NL001 Norwood Library	11,500 TO		
	ACRES 23.00					
	EAST-0334462 NRTH-1721618					
	DEED BOOK 1032 PG-01015					
	FULL MARKET VALUE	11,979				

53.002-2-6.1	121 Adams Rd			53.002-2-6.1		*****
Potts Edward	240 Rural res		Basic Star 41854	0	0	1-257- 2
Potts Laura	Potsdam 2 407402	74,100	Solar Ener 49500	0	8,000	8,000
121 Adams Rd	X	133,000	COUNTY TAXABLE VALUE	125,000		
Norwood, NY 13668	X		TOWN TAXABLE VALUE	125,000		
	X		SCHOOL TAXABLE VALUE	96,200		
	ACRES 217.10		FD034 Potsdam Fire Prot	133,000 TO M		
	EAST-0334084 NRTH-1722726					
	DEED BOOK 874 PG-00704					
	FULL MARKET VALUE	138,542				

53.002-2-7	83 Adams Rd			53.002-2-7		*****
Funston Judy	210 1 Family Res		Basic Star 41854	0	0	1-166- 8
83 Adams Rd	Potsdam 2 407402	16,400	COUNTY TAXABLE VALUE	70,000		
Norwood, NY 13668	X	70,000	TOWN TAXABLE VALUE	70,000		
	X		SCHOOL TAXABLE VALUE	41,200		
	ACRES 1.44 BANK8888869		FD034 Potsdam Fire Prot	70,000 TO M		
	EAST-0332021 NRTH-1720580					
	DEED BOOK 1043 PG-00464					
	FULL MARKET VALUE	72,917				

53.002-2-8.1	88 Adams Rd			53.002-2-8.1		*****
Hart John	210 1 Family Res		Basic Star 41854	0	0	1-289-11
Hart Laura	Potsdam 2 407402	16,700	COUNTY TAXABLE VALUE	180,000		
88 Adams Rd	X	180,000	TOWN TAXABLE VALUE	180,000		
Norwood, NY 13668	X		SCHOOL TAXABLE VALUE	151,200		
	X		FD034 Potsdam Fire Prot	180,000 TO M		
	ACRES 2.20					
	EAST-0332213 NRTH-1720203					
	DEED BOOK 1064 PG-156					
	FULL MARKET VALUE	187,500				

STATE OF NEW YORK
 COUNTY - St Lawrence
 TOWN - Potsdam
 SWIS - 407489

2 0 1 2 T E N T A T I V E A S S E S S M E N T R O L L
 T A X A B L E SECTION OF THE ROLL - 1

PAGE 1006
 VALUATION DATE-JUL 01, 2011
 TAXABLE STATUS DATE-MAR 01, 2012

TAX MAP NUMBER SEQUENCE
 UNIFORM PERCENT OF VALUE IS 096.00
 UNIFORM PERCENT OF VALUE IS 096.00

TAX MAP PARCEL NUMBER	PROPERTY LOCATION & CLASS	ASSESSMENT	EXEMPTION CODE-----	COUNTY-----	TOWN-----	SCHOOL
CURRENT OWNERS NAME	SCHOOL DISTRICT	LAND	TAX DESCRIPTION	TAXABLE VALUE		
CURRENT OWNERS ADDRESS	PARCEL SIZE/GRID COORD	TOTAL	SPECIAL DISTRICTS			ACCOUNT NO.

53.002-2-9	7081 Sh 56 240 Rural res - WTRFNT		Basic Star 41854	0	0	1-251- 8
Pahler Thomas	Potsdam 2 407402	72,600	COUNTY TAXABLE VALUE		172,000	28,800
Pahler Helen	92sp130000	172,000	TOWN TAXABLE VALUE		172,000	
7081 State Highway 56	X		SCHOOL TAXABLE VALUE		143,200	
Norwood, NY 13668	X		AG002 Ag Dist #2		.00 MT	
	ACRES 108.40		FD034 Potsdam Fire Prot		172,000 TO M	
	EAST-0329274 NRTH-1721354					
	DEED BOOK 1065 PG-227					
	FULL MARKET VALUE	179,167				

53.002-2-9./1	Sh 56 474 Billboard		COUNTY TAXABLE VALUE		7,500	1-251-15
Lamar Advertising of Syracuse	Potsdam 2 407402	0	TOWN TAXABLE VALUE		7,500	
745 W Genesee St	Re: Three Signs On Pahler	7,500	SCHOOL TAXABLE VALUE		7,500	
Syracuse, NY 13204-2305	ACRES 0.01		FD034 Potsdam Fire Prot		7,500 TO M	
	FULL MARKET VALUE	7,813				

53.002-2-10	72 Reynolds Rd 710 Manufacture		COUNTY TAXABLE VALUE		600,000	1-256-15
Potters Industries Inc	Norwood-Norfolk 406201	138,600	TOWN TAXABLE VALUE		600,000	
Attn: Waterview Corp Center	X	600,000	SCHOOL TAXABLE VALUE		600,000	
PO Box 840	85bp30000		FD034 Potsdam Fire Prot		600,000 TO M	
Valley Forge, PA 19482-0840	X		NL001 Norwood Library		600,000 TO	
	ACRES 12.50					
	EAST-0331528 NRTH-1723878					
	DEED BOOK 883 PG-00141					
	FULL MARKET VALUE	625,000				

53.002-2-11.2	7170 Sh 56, 55 Reynolds Rd 240 Rural res		Basic Star 41854	0	0	28,800
Foster Brian	Norwood-Norfolk 406201	53,400	COUNTY TAXABLE VALUE		120,900	
Foster Amanda	98sp57500	120,900	TOWN TAXABLE VALUE		120,900	
7170 State Highway 56	ACRES 38.20		SCHOOL TAXABLE VALUE		92,100	
Norwood, NY 13668	EAST-0330713 NRTH-1724512		FD034 Potsdam Fire Prot		120,900 TO M	
	DEED BOOK 1998 PG-11973		NL001 Norwood Library		120,900 TO	
	FULL MARKET VALUE	125,938				

53.002-2-11.11	1 Reynolds Rd 210 1 Family Res		Basic Star 41854	0	0	1-244- 4
Jackson Kevin A	Norwood-Norfolk 406201	17,300	COUNTY TAXABLE VALUE		77,500	28,800
1 Reynolds Rd	X	77,500	TOWN TAXABLE VALUE		77,500	
Norwood, NY 13668	85sp50000		SCHOOL TAXABLE VALUE		48,700	
	X		FD034 Potsdam Fire Prot		77,500 TO M	
	ACRES 2.70 BANK8888869		NL001 Norwood Library		77,500 TO	
	EAST-0329964 NRTH-1723513					
	DEED BOOK 2004 PG-20513					
	FULL MARKET VALUE	80,729				

STATE OF NEW YORK
 COUNTY - St Lawrence
 TOWN - Potsdam
 SWIS - 407489

2 0 1 2 T E N T A T I V E A S S E S S M E N T R O L L
 T A X A B L E SECTION OF THE ROLL - 1

PAGE 1007
 VALUATION DATE-JUL 01, 2011
 TAXABLE STATUS DATE-MAR 01, 2012

TAX MAP NUMBER SEQUENCE
 UNIFORM PERCENT OF VALUE IS 096.00
 UNIFORM PERCENT OF VALUE IS 096.00

TAX MAP PARCEL NUMBER	PROPERTY LOCATION & CLASS	ASSESSMENT	EXEMPTION CODE-----	COUNTY-----	TOWN-----	SCHOOL
CURRENT OWNERS NAME	SCHOOL DISTRICT	LAND	TAX DESCRIPTION	TAXABLE VALUE		
CURRENT OWNERS ADDRESS	PARCEL SIZE/GRID COORD	TOTAL	SPECIAL DISTRICTS			ACCOUNT NO.

53.002-2-11.13	25 Reynolds Rd 210 1 Family Res		RPTL466_f 41692	0	2,880	0
Bancroft Gary	Norwood-Norfolk 406201	16,900	Basic Star 41854	0	0	28,800
Bancroft Lynn	ACRES 2.70	104,000	COUNTY TAXABLE VALUE		101,120	
25 Reynolds Rd	EAST-0330247 NRTH-1723683		TOWN TAXABLE VALUE		104,000	
Norwood, NY 13668	DEED BOOK 2004 PG-13924		SCHOOL TAXABLE VALUE		75,200	
	FULL MARKET VALUE	108,333	FD034 Potsdam Fire Prot		104,000 TO M	
			NL001 Norwood Library		104,000 TO	

53.002-2-11.14	39 Reynolds Rd 210 1 Family Res		Basic Star 41854	0	0	28,800
McGowan Thomas P	Norwood-Norfolk 406201	16,900	COUNTY TAXABLE VALUE		133,800	
McGowan Courtney L	2010sp140000	133,800	TOWN TAXABLE VALUE		133,800	
39 Reynolds Rd	ACRES 2.70		SCHOOL TAXABLE VALUE		105,000	
Norwood, NY 13668	EAST-0330495 NRTH-1723864		FD034 Potsdam Fire Prot		133,800 TO M	
	DEED BOOK 2010 PG-219		NL001 Norwood Library		133,800 TO	
	FULL MARKET VALUE	139,375				

53.002-2-11.121	50 Reynolds Rd 240 Rural res		Vet - Wart 41121	0	11,520	11,520
Colon Jose III	Norwood-Norfolk 406201	43,400	Basic Star 41854	0	0	28,800
50 Reynolds Rd	2009sp50000	160,000	COUNTY TAXABLE VALUE		148,480	
Norwood, NY 13668	ref: 2010/16118		TOWN TAXABLE VALUE		148,480	
	ACRES 47.70 BANK8888111		SCHOOL TAXABLE VALUE		131,200	
	EAST-0331578 NRTH-1722890		FD034 Potsdam Fire Prot		160,000 TO M	
	DEED BOOK 2009 PG-11273		NL001 Norwood Library		160,000 TO	
	FULL MARKET VALUE	166,667				

53.002-2-11.122	Reynolds Rd 314 Rural vac<10		COUNTY TAXABLE VALUE		12,400	
Colon Jose III	Norwood-Norfolk 406201	12,400	TOWN TAXABLE VALUE		12,400	
50 Reynolds Rd	x	12,400	SCHOOL TAXABLE VALUE		12,400	
Norwood, NY 13668	x		FD034 Potsdam Fire Prot		12,400 TO M	
	x		NL001 Norwood Library		12,400 TO	
	ACRES 1.50					
	EAST-0330975 NRTH-1723676					
	DEED BOOK 2010 PG-16118					
	FULL MARKET VALUE	12,917				

53.002-2-12.2	7165 Sh 56 260 Seasonal res - WTRFNT		COUNTY TAXABLE VALUE		34,100	
Hammond Eric B	Potsdam 2 407402	25,500	TOWN TAXABLE VALUE		34,100	
Hammond Sandra K	91sp25000	34,100	SCHOOL TAXABLE VALUE		34,100	
704 County Route 38	2006sp25500		FD034 Potsdam Fire Prot		34,100 TO M	
Norfolk, NY 13667	X					
	ACRES 1.50					
	EAST-0329603 NRTH-1723564					
	DEED BOOK 2006 PG-11064					
	FULL MARKET VALUE	35,521				

STATE OF NEW YORK
 COUNTY - St Lawrence
 TOWN - Potsdam
 SWIS - 407489

2 0 1 2 T E N T A T I V E A S S E S S M E N T R O L L
 T A X A B L E SECTION OF THE ROLL - 1

PAGE 1008
 VALUATION DATE-JUL 01, 2011
 TAXABLE STATUS DATE-MAR 01, 2012

TAX MAP NUMBER SEQUENCE
 UNIFORM PERCENT OF VALUE IS 096.00
 UNIFORM PERCENT OF VALUE IS 096.00

TAX MAP PARCEL NUMBER	PROPERTY LOCATION & CLASS	ASSESSMENT	EXEMPTION CODE-----	COUNTY-----	TOWN-----	SCHOOL
CURRENT OWNERS NAME	SCHOOL DISTRICT	LAND	TAX DESCRIPTION	TAXABLE VALUE		
CURRENT OWNERS ADDRESS	PARCEL SIZE/GRID COORD	TOTAL	SPECIAL DISTRICTS	ACCOUNT NO.		

53.002-2-12.3	7159 Sh 56 260 Seasonal res - WTRFNT Potsdam 2 407402	25,000	COUNTY TAXABLE VALUE	53.002-2-12.3		
Babock Donna	2006sp15000	31,500	TOWN TAXABLE VALUE			
PO Box 613	X		SCHOOL TAXABLE VALUE			
Norfolk, NY 13667	X FRNT 293.00 DPTH 193.00 EAST-0329698 NRTH-1723313 DEED BOOK 2006 PG-16281 FULL MARKET VALUE 32,813		FD034 Potsdam Fire Prot			31,500 TO M

53.002-2-12.11	Sh 56 314 Rural vac<10 - WTRFNT Potsdam 2 407402	25,000	COUNTY TAXABLE VALUE	53.002-2-12.11		1-277- 2
Hart John P	97sp15000	25,000	TOWN TAXABLE VALUE			
Hart Laura L	2007sp25000	25,000	SCHOOL TAXABLE VALUE			
88 Adams Rd	97sp15000nv		FD034 Potsdam Fire Prot			25,000 TO M
Norwood, NY 13668	ACRES 1.80 EAST-0329533 NRTH-1723747 DEED BOOK 2007 PG-15092 FULL MARKET VALUE 26,042					

53.002-2-12.12	Sh 56 314 Rural vac<10 - WTRFNT Potsdam 2 407402	25,500	COUNTY TAXABLE VALUE	53.002-2-12.12		
Arnold George	92sp25000	25,500	TOWN TAXABLE VALUE			
Rehse Nancy	X		SCHOOL TAXABLE VALUE			
17 Morningside Dr	X		FD034 Potsdam Fire Prot			25,500 TO M
Potsdam, NY 13676	ACRES 1.50 EAST-0329210 NRTH-1723693 DEED BOOK 1059 PG-565 FULL MARKET VALUE 26,563					

53.002-2-13	7171 Sh 56 210 1 Family Res Norwood-Norfolk 406201	10,300	COUNTY TAXABLE VALUE	53.002-2-13		1-208- 7
White Terry L	92sp39000	20,000	TOWN TAXABLE VALUE			
528 King St	X		SCHOOL TAXABLE VALUE			
Ogdensburg, NY 13669	X FRNT 68.00 DPTH 223.00 EAST-0329591 NRTH-1723900 DEED BOOK 2010 PG-3271 FULL MARKET VALUE 20,833		FD034 Potsdam Fire Prot			20,000 TO M
			NL001 Norwood Library			20,000 TO

STATE OF NEW YORK
 COUNTY - St Lawrence
 TOWN - Potsdam
 SWIS - 407489

2 0 1 2 T E N T A T I V E A S S E S S M E N T R O L L
 T A X A B L E SECTION OF THE ROLL - 1

PAGE 1009
 VALUATION DATE-JUL 01, 2011
 TAXABLE STATUS DATE-MAR 01, 2012

TAX MAP NUMBER SEQUENCE
 UNIFORM PERCENT OF VALUE IS 096.00
 UNIFORM PERCENT OF VALUE IS 096.00

TAX MAP PARCEL NUMBER	PROPERTY LOCATION & CLASS	ASSESSMENT	EXEMPTION CODE-----	COUNTY-----	TOWN-----	SCHOOL
CURRENT OWNERS NAME	SCHOOL DISTRICT	LAND	TAX DESCRIPTION	TAXABLE VALUE		
CURRENT OWNERS ADDRESS	PARCEL SIZE/GRID COORD	TOTAL	SPECIAL DISTRICTS	ACCOUNT NO.		

53.002-2-14	7175 Sh 56 210 1 Family Res - WTRFNT Norwood-Norfolk 406201	68,000	Basic Star 41854	0	0	0 28,800
Kennedy John M	2007sp120000	120,000	COUNTY TAXABLE VALUE		120,000	
Smith Kathryn L	88sp21000		TOWN TAXABLE VALUE		120,000	
7175 State Highway 56	225'wf		SCHOOL TAXABLE VALUE		91,200	
Norwood, NY 13668	ACRES 3.00 BANK8888830		FD034 Potsdam Fire Prot		120,000 TO M	
	EAST-0329305 NRTH-1723901		NL001 Norwood Library		120,000 TO	
	DEED BOOK 2007 PG-8766					
	FULL MARKET VALUE	125,000				

53.002-2-15	7179 Sh 56 210 1 Family Res	12,700	Basic Star 41854	0	0	0 28,800
Geidel Scott M	Norwood-Norfolk 406201	30,000	COUNTY TAXABLE VALUE		30,000	
Hayes Katie M	2005sp18000		TOWN TAXABLE VALUE		30,000	
7179 State Highway 56	2009sp29000		SCHOOL TAXABLE VALUE		1,200	
Norwood, NY 13668	113x248x142x247		FD034 Potsdam Fire Prot		30,000 TO M	
	FRNT 113.00 DPTH 247.50		NL001 Norwood Library		30,000 TO	
	EAST-0329501 NRTH-1724111					
	DEED BOOK 2010 PG-3057					
	FULL MARKET VALUE	31,250				

53.002-2-18.1	7183 Sh 56 210 1 Family Res	16,000	COUNTY TAXABLE VALUE		28,500	1-233- 8
Foster Leonard	Norwood-Norfolk 406201	28,500	TOWN TAXABLE VALUE		28,500	
8 W Parishville Rd	2007sp18548		SCHOOL TAXABLE VALUE		28,500	
Potsdam, NY 13676	X		FD034 Potsdam Fire Prot		28,500 TO M	
	X		NL001 Norwood Library		28,500 TO	
	ACRES 1.10					
	EAST-0329483 NRTH-1724278					
	DEED BOOK 2010 PG-75					
	FULL MARKET VALUE	29,688				

53.002-2-19.2	7205 Sh 56 210 1 Family Res	13,300	Basic Star 41854	0	0	0 28,800
Mooney Jennifer	Norwood-Norfolk 406201	72,000	COUNTY TAXABLE VALUE		72,000	
Mooney Valerie & Arthur	98sp35000		TOWN TAXABLE VALUE		72,000	
7205 State Highway 56	88sp27000		SCHOOL TAXABLE VALUE		43,200	
Norwood, NY 13668	X		FD034 Potsdam Fire Prot		72,000 TO M	
	FRNT 122.00 DPTH 355.00		NL001 Norwood Library		72,000 TO	
	EAST-0329371 NRTH-1724687					
	DEED BOOK 2007 PG-16583					
	FULL MARKET VALUE	75,000				

STATE OF NEW YORK
 COUNTY - St Lawrence
 TOWN - Potsdam
 SWIS - 407489

2 0 1 2 T E N T A T I V E A S S E S S M E N T R O L L
 T A X A B L E SECTION OF THE ROLL - 1

PAGE 1010
 VALUATION DATE-JUL 01, 2011
 TAXABLE STATUS DATE-MAR 01, 2012

TAX MAP NUMBER SEQUENCE
 UNIFORM PERCENT OF VALUE IS 096.00
 UNIFORM PERCENT OF VALUE IS 096.00

TAX MAP PARCEL NUMBER	PROPERTY LOCATION & CLASS	ASSESSMENT	EXEMPTION CODE-----	COUNTY-----	TOWN-----	SCHOOL
CURRENT OWNERS NAME	SCHOOL DISTRICT	LAND	TAX DESCRIPTION	TAXABLE VALUE		
CURRENT OWNERS ADDRESS	PARCEL SIZE/GRID COORD	TOTAL	SPECIAL DISTRICTS	ACCOUNT NO.		

53.002-2-19.12	92 Riverside Dr 210 1 Family Res - WTRFNT		Basic Star 41854	0	0	28,800
Jackson William	Norwood-Norfolk 406201	78,600	COUNTY TAXABLE VALUE		168,000	
Jackson Rita	Waterfront 479'	168,000	TOWN TAXABLE VALUE		168,000	
92 Riverside Dr	90sp10592		SCHOOL TAXABLE VALUE		139,200	
Norwood, NY 13668	X		FD034 Potsdam Fire Prot		168,000 TO M	
	ACRES 9.50		NL001 Norwood Library		168,000 TO	
	EAST-0328173 NRTH-1724191					
	DEED BOOK 1041 PG-00095					
	FULL MARKET VALUE	175,000				

53.002-2-19.131	7191 Sh 56 312 Vac w/imprv		COUNTY TAXABLE VALUE		12,000	
Kennedy John	Norwood-Norfolk 406201	12,000	TOWN TAXABLE VALUE		12,000	
c/o Office of Admissions	2006sp10000	12,000	SCHOOL TAXABLE VALUE		12,000	
34 Cornell Dr	2009sp12000		FD034 Potsdam Fire Prot		12,000 TO M	
Canton, NY 13617-1037	X		NL001 Norwood Library		12,000 TO	
	ACRES 5.00					
	EAST-0329285 NRTH-1724439					
	DEED BOOK 2009 PG-1909					
	FULL MARKET VALUE	12,500				

53.002-2-19.132	7195 Sh 56 260 Seasonal res - WTRFNT		COUNTY TAXABLE VALUE		80,000	
Benz Thomas P	Norwood-Norfolk 406201	76,400	TOWN TAXABLE VALUE		80,000	
Benz Margaret	X	80,000	SCHOOL TAXABLE VALUE		80,000	
11 Marilyn Dr	X		FD034 Potsdam Fire Prot		80,000 TO M	
Whitesboro, NY 13492	X		NL001 Norwood Library		80,000 TO	
	ACRES 12.00					
	EAST-0328876 NRTH-1724235					
	DEED BOOK 1046 PG-00429					
	FULL MARKET VALUE	83,333				

53.002-2-19.141	Riverside Dr 322 Rural vac>10		COUNTY TAXABLE VALUE		6,000	
Grant William S	Norwood-Norfolk 406201	6,000	TOWN TAXABLE VALUE		6,000	
Grant Mary A	89sp8000	6,000	SCHOOL TAXABLE VALUE		6,000	
78 Riverside Dr	X		FD034 Potsdam Fire Prot		6,000 TO M	
Norwood, NY 13668	X		NL001 Norwood Library		6,000 TO	
	ACRES 13.40					
	EAST-0327606 NRTH-1724659					
	DEED BOOK 1045 PG-00788					
	FULL MARKET VALUE	6,250				

STATE OF NEW YORK
 COUNTY - St Lawrence
 TOWN - Potsdam
 SWIS - 407489

2 0 1 2 T E N T A T I V E A S S E S S M E N T R O L L
 T A X A B L E SECTION OF THE ROLL - 1

PAGE 1011
 VALUATION DATE-JUL 01, 2011
 TAXABLE STATUS DATE-MAR 01, 2012

TAX MAP NUMBER SEQUENCE
 UNIFORM PERCENT OF VALUE IS 096.00
 UNIFORM PERCENT OF VALUE IS 096.00

TAX MAP PARCEL NUMBER	PROPERTY LOCATION & CLASS	ASSESSMENT	EXEMPTION CODE-----	COUNTY-----	TOWN-----	SCHOOL
CURRENT OWNERS NAME	SCHOOL DISTRICT	LAND	TAX DESCRIPTION	TAXABLE VALUE		
CURRENT OWNERS ADDRESS	PARCEL SIZE/GRID COORD	TOTAL	SPECIAL DISTRICTS			ACCOUNT NO.

53.002-2-26.1	Sh 56			53.002-2-26.1		*****
Malaquias Assis	314 Rural vac<10		COUNTY TAXABLE VALUE	14,700		1-228- 9
3168 Antrim Cir	Norwood-Norfolk 406201	14,700	TOWN TAXABLE VALUE	14,700		
Dumfries, VA 22025	2005sp8500	14,700	SCHOOL TAXABLE VALUE	14,700		
	X		FD034 Potsdam Fire Prot	14,700 TO M		
	X		NL001 Norwood Library	14,700 TO		
	ACRES 2.80					
	EAST-0329843 NRTH-1724374					
	DEED BOOK 2005 PG-18042					
	FULL MARKET VALUE	15,313				

53.002-2-28	7238 Sh 56			53.002-2-28		*****
Sullivan Christine	210 1 Family Res		Basic Star 41854 0	0	0	1-231- 8
7238 State Highway 56	Norwood-Norfolk 406201	12,500	COUNTY TAXABLE VALUE	82,100		28,800
Norwood, NY 13668	X	82,100	TOWN TAXABLE VALUE	82,100		
	88sp43500		SCHOOL TAXABLE VALUE	53,300		
	X		FD034 Potsdam Fire Prot	82,100 TO M		
	FRNT 100.00 DPTH 368.00		NL001 Norwood Library	82,100 TO		
	EAST-0329622 NRTH-1725563					
	DEED BOOK 1020 PG-00067					
	FULL MARKET VALUE	85,521				

53.002-2-29	Sh 56			53.002-2-29		*****
Sullivan Christine	314 Rural vac<10		COUNTY TAXABLE VALUE	10,000		1-231- 7
7238 State Highway 56	Norwood-Norfolk 406201	10,000	TOWN TAXABLE VALUE	10,000		
Norwood, NY 13668	X	10,000	SCHOOL TAXABLE VALUE	10,000		
	0885sp0		FD034 Potsdam Fire Prot	10,000 TO M		
	X		NL001 Norwood Library	10,000 TO		
	ACRES 3.20					
	EAST-0329572 NRTH-1725811					
	DEED BOOK 1020 PG-00067					
	FULL MARKET VALUE	10,417				

53.002-2-30	7260 Sh 56			53.002-2-30		*****
Parks Ira	312 Vac w/imprv		COUNTY TAXABLE VALUE	18,800		1-238- 4
Parks Linda	Norwood-Norfolk 406201	14,100	TOWN TAXABLE VALUE	18,800		
90 Gulf Rd	93sp10000	18,800	SCHOOL TAXABLE VALUE	18,800		
Colton, NY 13625	X		FD034 Potsdam Fire Prot	18,800 TO M		
	X		NL001 Norwood Library	18,800 TO		
	ACRES 1.60					
	EAST-0329519 NRTH-1726116					
	DEED BOOK 1073 PG-414					
	FULL MARKET VALUE	19,583				

STATE OF NEW YORK
COUNTY - St Lawrence
TOWN - Potsdam
SWIS - 407489

2 0 1 2 T E N T A T I V E A S S E S S M E N T R O L L
T A X A B L E SECTION OF THE ROLL - 1

PAGE 1012
VALUATION DATE-JUL 01, 2011
TAXABLE STATUS DATE-MAR 01, 2012

TAX MAP NUMBER SEQUENCE
UNIFORM PERCENT OF VALUE IS 096.00
UNIFORM PERCENT OF VALUE IS 096.00

TAX MAP PARCEL NUMBER	PROPERTY LOCATION & CLASS	ASSESSMENT	EXEMPTION CODE-----	COUNTY-----	TOWN-----	SCHOOL
CURRENT OWNERS NAME	SCHOOL DISTRICT	LAND	TAX DESCRIPTION	TAXABLE VALUE		
CURRENT OWNERS ADDRESS	PARCEL SIZE/GRID COORD	TOTAL	SPECIAL DISTRICTS			ACCOUNT NO.

53.002-2-31.1	7245 Sh 56			53.002-2-31.1		*****
LePage Michael P	210 1 Family Res		Basic Star 41854	0	0	1-176- 6.1
LePage Kimberly R	Norwood-Norfolk 406201	15,400	COUNTY TAXABLE VALUE	88,000	0	28,800
7245 State Highway 56	96sp28000	88,000	TOWN TAXABLE VALUE	88,000		
Norwood, NY 13668	X		SCHOOL TAXABLE VALUE	59,200		
	220x151x250x68x117		FD034 Potsdam Fire Prot	88,000 TO M		
	FRNT 220.00 DPTH 168.00		NL001 Norwood Library	88,000 TO		
	EAST-0329278 NRTH-1725706					
	DEED BOOK 2003 PG-16744					
	FULL MARKET VALUE	91,667				

53.002-2-31.2	7257 Sh 56			53.002-2-31.2		*****
Landi Angelo	270 Mfg housing		Basic Star 41854	0	0	1-176- 6.2
7257 State Highway 56	Norwood-Norfolk 406201	15,400	COUNTY TAXABLE VALUE	28,000	0	28,000
Norwood, NY 13668	X	28,000	TOWN TAXABLE VALUE	28,000		
	X		SCHOOL TAXABLE VALUE	0		
	226x117x192x184		FD034 Potsdam Fire Prot	28,000 TO M		
	FRNT 220.00 DPTH 168.00		NL001 Norwood Library	28,000 TO		
	EAST-0329242 NRTH-1725938					
	DEED BOOK 2001 PG-11439					
	FULL MARKET VALUE	29,167				

53.002-2-32	7263 Sh 56			53.002-2-32		*****
Snyder Lori A	210 1 Family Res		COUNTY TAXABLE VALUE	53,900		1-244-14
2221 County Route 38	Norwood-Norfolk 406201	16,300	TOWN TAXABLE VALUE	53,900		
Norfolk, NY 13667	X	53,900	SCHOOL TAXABLE VALUE	53,900		
	X		FD034 Potsdam Fire Prot	53,900 TO M		
	X		NL001 Norwood Library	53,900 TO		
	ACRES 1.40					
	EAST-0329179 NRTH-1726197					
	DEED BOOK 2006 PG-4338					
	FULL MARKET VALUE	56,146				

53.002-2-34	7271 Sh 56			53.002-2-34		*****
Palmer Lori A	210 1 Family Res		Basic Star 41854	0	0	1-264- 6
7271 State Highway 56	Norwood-Norfolk 406201	13,400	COUNTY TAXABLE VALUE	52,500	0	28,800
Norwood, NY 13668	2007sp47000	52,500	TOWN TAXABLE VALUE	52,500		
	2009sp55500		SCHOOL TAXABLE VALUE	23,700		
	X		FD034 Potsdam Fire Prot	52,500 TO M		
	FRNT 150.00 DPTH 184.00		NL001 Norwood Library	52,500 TO		
	BANK8888830					
	EAST-0329147 NRTH-1726423					
	DEED BOOK 2009 PG-19112					
	FULL MARKET VALUE	54,688				

STATE OF NEW YORK
 COUNTY - St Lawrence
 TOWN - Potsdam
 SWIS - 407489

2 0 1 2 T E N T A T I V E A S S E S S M E N T R O L L
 T A X A B L E SECTION OF THE ROLL - 1

PAGE 1013
 VALUATION DATE-JUL 01, 2011
 TAXABLE STATUS DATE-MAR 01, 2012

TAX MAP NUMBER SEQUENCE
 UNIFORM PERCENT OF VALUE IS 096.00
 UNIFORM PERCENT OF VALUE IS 096.00

TAX MAP PARCEL NUMBER	PROPERTY LOCATION & CLASS	ASSESSMENT	EXEMPTION CODE-----	COUNTY-----	TOWN-----	SCHOOL
CURRENT OWNERS NAME	SCHOOL DISTRICT	LAND	TAX DESCRIPTION	TAXABLE VALUE		
CURRENT OWNERS ADDRESS	PARCEL SIZE/GRID COORD	TOTAL	SPECIAL DISTRICTS			ACCOUNT NO.

53.002-2-35	7281 Sh 56			53.002-2-35		*****
Sweet Jeffrey L	210 1 Family Res		Basic Star 41854	0	0	1-240-12
7281 State Highway 56	Norwood-Norfolk 406201	12,000	COUNTY TAXABLE VALUE		65,000	28,800
Norwood, NY 13668	2002sp55000	65,000	TOWN TAXABLE VALUE		65,000	
	2005sp48000		SCHOOL TAXABLE VALUE		36,200	
	2008sp67000		FD034 Potsdam Fire Prot		65,000 TO M	
	FRNT 130.00 DPTH 153.00		NL001 Norwood Library		65,000 TO	
	BANK8888869					
	EAST-0329121 NRTH-1726555					
	DEED BOOK 2008 PG-12192					
	FULL MARKET VALUE	67,708				

53.002-2-36	7285 Sh 56			53.002-2-36		*****
Emburey Marshall	210 1 Family Res		Basic Star 41854	0	0	1-286-10
7285 State Highway 56	Norwood-Norfolk 406201	10,300	COUNTY TAXABLE VALUE		68,500	28,800
Norwood, NY 13668	91sp42000	68,500	TOWN TAXABLE VALUE		68,500	
	X		SCHOOL TAXABLE VALUE		39,700	
	180x154x195x165		FD034 Potsdam Fire Prot		68,500 TO M	
	FRNT 120.00 DPTH 143.00		NL001 Norwood Library		68,500 TO	
	EAST-0329140 NRTH-1726680					
	DEED BOOK 1052 PG-00663					
	FULL MARKET VALUE	71,354				

53.002-2-37	Sh 56			53.002-2-37		*****
Delorme Gary	323 Vacant rural		COUNTY TAXABLE VALUE		14,600	1-249- 6
PO Box 201	Norwood-Norfolk 406201	14,600	TOWN TAXABLE VALUE		14,600	
Norwood, NY 13668	X	14,600	SCHOOL TAXABLE VALUE		14,600	
	88sp69000		FD034 Potsdam Fire Prot		14,600 TO M	
	X		NL001 Norwood Library		14,600 TO	
	ACRES 13.80					
	EAST-0328586 NRTH-1726587					
	DEED BOOK 1104 PG-528					
	FULL MARKET VALUE	15,208				

53.002-2-38	Sh 56			53.002-2-38		*****
Mott Matthew	312 Vac w/imprv		COUNTY TAXABLE VALUE		56,500	1-270-11
Mott Jane	Norwood-Norfolk 406201	49,300	TOWN TAXABLE VALUE		56,500	
32 Maple St	X	56,500	SCHOOL TAXABLE VALUE		56,500	
Norwood, NY 13668	87sp6000		FD034 Potsdam Fire Prot		56,500 TO M	
	X		NL001 Norwood Library		56,500 TO	
	ACRES 67.00					
	EAST-0330143 NRTH-1726152					
	DEED BOOK 1059 PG-1103					
	FULL MARKET VALUE	58,854				

STATE OF NEW YORK
 COUNTY - St Lawrence
 TOWN - Potsdam
 SWIS - 407489

2 0 1 2 T E N T A T I V E A S S E S S M E N T R O L L
 T A X A B L E SECTION OF THE ROLL - 1

PAGE 1014
 VALUATION DATE-JUL 01, 2011
 TAXABLE STATUS DATE-MAR 01, 2012

TAX MAP NUMBER SEQUENCE
 UNIFORM PERCENT OF VALUE IS 096.00
 UNIFORM PERCENT OF VALUE IS 096.00

TAX MAP PARCEL NUMBER	PROPERTY LOCATION & CLASS	ASSESSMENT	EXEMPTION CODE-----	COUNTY-----	TOWN-----	SCHOOL
CURRENT OWNERS NAME	SCHOOL DISTRICT	LAND	TAX DESCRIPTION	TAXABLE VALUE		
CURRENT OWNERS ADDRESS	PARCEL SIZE/GRID COORD	TOTAL	SPECIAL DISTRICTS			ACCOUNT NO.

53.002-2-39	7282 Sh 56			53.002-2-39		*****
Brown Trevelon L	210 1 Family Res		COUNTY TAXABLE VALUE	23,000		1-238- 7
1928 County Route 38	Norwood-Norfolk 406201	12,600	TOWN TAXABLE VALUE	23,000		
Norfolk, NY 13667	98sp13000	23,000	SCHOOL TAXABLE VALUE	23,000		
	X		FD034 Potsdam Fire Prot	23,000 TO M		
	110x297x65x265		NL001 Norwood Library	23,000 TO		
	FRNT 110.00 DPTH 281.00					
	EAST-0329358 NRTH-1726654					
	DEED BOOK 1998 PG-2998					
	FULL MARKET VALUE	23,958				

53.002-2-40	7284 Sh 56			53.002-2-40		*****
Williams Mark	210 1 Family Res		COUNTY TAXABLE VALUE	65,000		1-289- 7
1580 Old Potsdam Parishville R	Norwood-Norfolk 406201	10,600	TOWN TAXABLE VALUE	65,000		
Potsdam, NY 13676-4025	X	65,000	SCHOOL TAXABLE VALUE	65,000		
	X		FD034 Potsdam Fire Prot	65,000 TO M		
	X		NL001 Norwood Library	65,000 TO		
	FRNT 90.00 DPTH 273.00					
	EAST-0329384 NRTH-1726770					
	DEED BOOK 1106 PG-757					
	FULL MARKET VALUE	67,708				

53.002-2-41	7290 Sh 56			53.002-2-41		*****
Mallette Leathen J Jr	312 Vac w/imprv		COUNTY TAXABLE VALUE	14,800		1-239- 3
21 Shop Rd	Norwood-Norfolk 406201	14,500	TOWN TAXABLE VALUE	14,800		
Norwood, NY 13668	2007sp5000	14,800	SCHOOL TAXABLE VALUE	14,800		
	x		FD034 Potsdam Fire Prot	14,800 TO M		
	x		NL001 Norwood Library	14,800 TO		
	ACRES 1.40					
	EAST-0329316 NRTH-1726933					
	DEED BOOK 2007 PG-19664					
	FULL MARKET VALUE	15,417				

53.002-2-42	7296 Sh 56			53.002-2-42		*****
Snyder Robert	322 Rural vac>10		COUNTY TAXABLE VALUE	7,000		1-202- 3. 1
Cai Ningyun	Norwood-Norfolk 406201	7,000	TOWN TAXABLE VALUE	7,000		
39 Bay St	2010sp7400	7,000	SCHOOL TAXABLE VALUE	7,000		
Potsdam, NY 13676	X		FD034 Potsdam Fire Prot	7,000 TO M		
	X		NL001 Norwood Library	7,000 TO		
	ACRES 8.70					
	EAST-0329753 NRTH-1727347					
	DEED BOOK 2010 PG-12510					
	FULL MARKET VALUE	7,292				

STATE OF NEW YORK
 COUNTY - St Lawrence
 TOWN - Potsdam
 SWIS - 407489

2 0 1 2 T E N T A T I V E A S S E S S M E N T R O L L
 T A X A B L E SECTION OF THE ROLL - 1

PAGE 1015
 VALUATION DATE-JUL 01, 2011
 TAXABLE STATUS DATE-MAR 01, 2012

TAX MAP NUMBER SEQUENCE
 UNIFORM PERCENT OF VALUE IS 096.00
 UNIFORM PERCENT OF VALUE IS 096.00

TAX MAP PARCEL NUMBER	PROPERTY LOCATION & CLASS	ASSESSMENT	EXEMPTION CODE-----	COUNTY-----	TOWN-----	SCHOOL
CURRENT OWNERS NAME	SCHOOL DISTRICT	LAND	TAX DESCRIPTION	TAXABLE VALUE		
CURRENT OWNERS ADDRESS	PARCEL SIZE/GRID COORD	TOTAL	SPECIAL DISTRICTS			ACCOUNT NO.

53.002-2-43	7302 Sh 56 210 1 Family Res		Basic Star 41854	0	0	1-202- 3. 2
Mallette Dale C	Norwood-Norfolk 406201	12,100	COUNTY TAXABLE VALUE		63,300	28,800
7302 State Highway 56	X	63,300	TOWN TAXABLE VALUE		63,300	
Norwood, NY 13668	X		SCHOOL TAXABLE VALUE		34,500	
	X		FD034 Potsdam Fire Prot		63,300 TO M	
	FRNT 100.00 DPTH 220.00		NL001 Norwood Library		63,300 TO	
	EAST-0329276 NRTH-1727219					
	DEED BOOK 2000 PG-15247					
	FULL MARKET VALUE	65,938				

53.002-2-44	56 Norwood Knapps Station Rd					1-277-15
53.002-2-44	240 Rural res		CW_15_VET/ 41161	0	7,095	0
Trimm Roy E	Norwood-Norfolk 406201	24,100	Enhanced S 41834	0	0	55,000
56 Norwood Knapps Station Rd	2007sp48500	55,000	COUNTY TAXABLE VALUE		47,905	
Norwood, NY 13668-0177	2001sp48400		TOWN TAXABLE VALUE		47,905	
	ACRES 28.10		SCHOOL TAXABLE VALUE		0	
	EAST-0330809 NRTH-1727678		AG002 Ag Dist #2		.00 MT	
	DEED BOOK 2007 PG-16304		FD034 Potsdam Fire Prot		55,000 TO M	
	FULL MARKET VALUE	57,292	NL001 Norwood Library		55,000 TO	

53.002-2-45.1	78 Riverside Dr					1-185- 1.12
53.002-2-45.1	210 1 Family Res - WTRFNT		Basic Star 41854	0	0	28,800
Grant William S	Norwood-Norfolk 406201	84,100	COUNTY TAXABLE VALUE		158,000	
Grant Mary	X	158,000	TOWN TAXABLE VALUE		158,000	
78 Riverside Dr	X		SCHOOL TAXABLE VALUE		129,200	
Norwood, NY 13668	Row 33/801		FD034 Potsdam Fire Prot		158,000 TO M	
	ACRES 5.40		NL001 Norwood Library		158,000 TO	
	EAST-0327666 NRTH-1723910					
	DEED BOOK 00971 PG-00634					
	FULL MARKET VALUE	164,583				

53.002-2-46	Adams Rd					
53.002-2-46	314 Rural vac<10		COUNTY TAXABLE VALUE		2,500	
Funston Judy	Potsdam 2 407402	2,500	TOWN TAXABLE VALUE		2,500	
83 Adams Rd	90sp59900	2,500	SCHOOL TAXABLE VALUE		2,500	
Norwood, NY 13668	X		FD034 Potsdam Fire Prot		2,500 TO M	
	X					
	ACRES 0.87 BANK8888869					
	EAST-0331790 NRTH-1720463					
	DEED BOOK 1043 PG-00464					
	FULL MARKET VALUE	2,604				

STATE OF NEW YORK
 COUNTY - St Lawrence
 TOWN - Potsdam
 SWIS - 407489

2 0 1 2 T E N T A T I V E A S S E S S M E N T R O L L
 T A X A B L E SECTION OF THE ROLL - 1

PAGE 1016
 VALUATION DATE-JUL 01, 2011
 TAXABLE STATUS DATE-MAR 01, 2012

TAX MAP NUMBER SEQUENCE
 UNIFORM PERCENT OF VALUE IS 096.00
 UNIFORM PERCENT OF VALUE IS 096.00

TAX MAP PARCEL NUMBER	PROPERTY LOCATION & CLASS	ASSESSMENT	EXEMPTION CODE-----	COUNTY-----	TOWN-----	SCHOOL
CURRENT OWNERS NAME	SCHOOL DISTRICT	LAND	TAX DESCRIPTION	TAXABLE VALUE		
CURRENT OWNERS ADDRESS	PARCEL SIZE/GRID COORD	TOTAL	SPECIAL DISTRICTS			ACCOUNT NO.
***** 53.002-2-47 *****						
82 Adams Rd	210 1 Family Res		Vet - Wart 41121	0	11,520	0
53.002-2-47	Potsdam 2 407402	16,800	Basic Star 41854	0	0	28,800
Arduine Patrick	X	139,000	COUNTY TAXABLE VALUE		127,480	
Arduine Patricia	88sp69000		TOWN TAXABLE VALUE		127,480	
82 Adams Rd	X		SCHOOL TAXABLE VALUE		110,200	
Norwood, NY 13668	ACRES 2.35		FD034 Potsdam Fire Prot		139,000 TO M	
	EAST-0331861 NRTH-1720247					
	DEED BOOK 1019 PG-00416					
	FULL MARKET VALUE	144,792				
***** 53.002-2-49 *****						
Off Lakeshore Dr	314 Rural vac<10		COUNTY TAXABLE VALUE		1,000	
53.002-2-49	Norwood-Norfolk 406201	1,000	TOWN TAXABLE VALUE		1,000	
Woodward Thomas R	X	1,000	SCHOOL TAXABLE VALUE		1,000	
PO Box 61	X		FD034 Potsdam Fire Prot		1,000 TO M	
Norwood, NY 13668	X		NL001 Norwood Library		1,000 TO	
	ACRES 9.80					
	EAST-0327697 NRTH-1725959					
	DEED BOOK 1085 PG-827					
	FULL MARKET VALUE	1,042				
***** 53.002-2-50 *****						
Riverside Dr	322 Rural vac>10		COUNTY TAXABLE VALUE		8,000	1-184-14
53.002-2-50	Norwood-Norfolk 406201	8,000	TOWN TAXABLE VALUE		8,000	
Grant William	X	8,000	SCHOOL TAXABLE VALUE		8,000	
Grant Mary	Ref 1045-788		FD034 Potsdam Fire Prot		8,000 TO M	
78 Riverside Dr	X		NL001 Norwood Library		8,000 TO	
Norwood, NY 13668	ACRES 14.00					
	EAST-0327132 NRTH-1725343					
	DEED BOOK 1063 PG-628					
	FULL MARKET VALUE	8,333				
***** 53.002-2-51 *****						
Pleasant Valley Rd	322 Rural vac>10		COUNTY TAXABLE VALUE		19,400	
53.002-2-51	Potsdam 2 407402	19,400	TOWN TAXABLE VALUE		19,400	
Merriman Charles J	97sp15000	19,400	SCHOOL TAXABLE VALUE		19,400	
PO Box 385	ACRES 36.60		FD034 Potsdam Fire Prot		19,400 TO M	
Potsdam, NY 13676	EAST-0334713 NRTH-1720355					
	DEED BOOK 1116 PG-132					
	FULL MARKET VALUE	20,208				

STATE OF NEW YORK
 COUNTY - St Lawrence
 TOWN - Potsdam
 SWIS - 407489

2 0 1 2 T E N T A T I V E A S S E S S M E N T R O L L
 T A X A B L E SECTION OF THE ROLL - 1

PAGE 1017
 VALUATION DATE-JUL 01, 2011
 TAXABLE STATUS DATE-MAR 01, 2012

TAX MAP NUMBER SEQUENCE
 UNIFORM PERCENT OF VALUE IS 096.00
 UNIFORM PERCENT OF VALUE IS 096.00

TAX MAP PARCEL NUMBER	PROPERTY LOCATION & CLASS	ASSESSMENT	EXEMPTION CODE-----	COUNTY-----	TOWN-----	SCHOOL
CURRENT OWNERS NAME	SCHOOL DISTRICT	LAND	TAX DESCRIPTION	TAXABLE VALUE		
CURRENT OWNERS ADDRESS	PARCEL SIZE/GRID COORD	TOTAL	SPECIAL DISTRICTS	ACCOUNT NO.		

53.002-2-53	44 Norwood Knapps Station Rd 314 Rural vac<10		COUNTY TAXABLE VALUE	53.002-2-53	*****	1-240-10
Mallette Marilyn	Norwood-Norfolk 406201	12,500	TOWN TAXABLE VALUE			
7264 W Jackson Ln	X	12,500	SCHOOL TAXABLE VALUE			
Homassassa, FL 34448-3121	X		FD034 Potsdam Fire Prot			12,500 TO M
	X		NL001 Norwood Library			12,500 TO
	ACRES 1.80					
	EAST-0330111 NRTH-1727945					
	DEED BOOK 2006 PG-20616					
	FULL MARKET VALUE	13,021				

53.002-2-55	75 Reynolds Rd 714 Lite Ind Man		COUNTY TAXABLE VALUE	53.002-2-55	*****	
J E Sheehan Contracting Corp	Norwood-Norfolk 406201	60,000	TOWN TAXABLE VALUE			
208 Sissonville Rd	2007sp50000 Asphalt plan	746,000	SCHOOL TAXABLE VALUE			
Potsdam, NY 13676	see 2007/21651		FD034 Potsdam Fire Prot			746,000 TO M
	Re:Easement2008/13104					
	ACRES 39.90					
	EAST-0331759 NRTH-1726038					
	DEED BOOK 2007 PG-14214					
	FULL MARKET VALUE	777,083				

53.002-2-56	Reynolds - Off Rd 314 Rural vac<10		COUNTY TAXABLE VALUE	53.002-2-56	*****	
Terra Development, Inc	Norwood-Norfolk 406201	6,500	TOWN TAXABLE VALUE			
208 Sissonville Rd	ACRES 5.00	6,500	SCHOOL TAXABLE VALUE			
Potsdam, NY 13676	EAST-0331391 NRTH-1725820		FD034 Potsdam Fire Prot			6,500 TO M
	DEED BOOK 2011 PG-9598					
	FULL MARKET VALUE	6,771				

53.002-5-1	River Rd 322 Rural vac>10 - WTRFNT		COUNTY TAXABLE VALUE	53.002-5-1	*****	1-265-13. 2
Rutley Gregory J	Norwood-Norfolk 406201	28,000	TOWN TAXABLE VALUE			
325 Cold Brook Dr	X	28,000	SCHOOL TAXABLE VALUE			
Colton, NY 13625	X		FD034 Potsdam Fire Prot			28,000 TO M
	10371'wf		NL001 Norwood Library			28,000 TO
	ACRES 63.22					
	EAST-0327096 NRTH-1722950					
	DEED BOOK 2001 PG-2784					
	FULL MARKET VALUE	29,167				

STATE OF NEW YORK
 COUNTY - St Lawrence
 TOWN - Potsdam
 SWIS - 407489

2 0 1 2 T E N T A T I V E A S S E S S M E N T R O L L
 T A X A B L E SECTION OF THE ROLL - 1

PAGE 1018
 VALUATION DATE-JUL 01, 2011
 TAXABLE STATUS DATE-MAR 01, 2012

TAX MAP NUMBER SEQUENCE
 UNIFORM PERCENT OF VALUE IS 096.00
 UNIFORM PERCENT OF VALUE IS 096.00

TAX MAP PARCEL NUMBER	PROPERTY LOCATION & CLASS	ASSESSMENT	EXEMPTION CODE-----	COUNTY-----	TOWN-----	SCHOOL
CURRENT OWNERS NAME	SCHOOL DISTRICT	LAND	TAX DESCRIPTION	TAXABLE VALUE		
CURRENT OWNERS ADDRESS	PARCEL SIZE/GRID COORD	TOTAL	SPECIAL DISTRICTS	ACCOUNT NO.		

53.002-5-2	734 River Rd 240 Rural res		Enhanced S 41834	0	0	0 59,710
Rutley Diane	Norwood-Norfolk 406201	89,000	COUNTY TAXABLE VALUE		140,000	
734 River Rd	X	140,000	TOWN TAXABLE VALUE		140,000	
Norwood, NY 13668	0585ed/0585sp32000		SCHOOL TAXABLE VALUE		80,290	
	X		FD034 Potsdam Fire Prot		140,000	TO M
	ACRES 266.40		NL001 Norwood Library		140,000	TO
	EAST-0324910 NRTH-1719961					
	DEED BOOK 2003 PG-8207					
	FULL MARKET VALUE	145,833				

53.002-6-1	7018 Sh 56 484 1 use sm bld		COUNTY TAXABLE VALUE		180,300	1-166-7.2
The Bicknell Corporation	Potsdam 2 407402	22,500	TOWN TAXABLE VALUE		180,300	
PO Box 5110	Summer Haven	180,300	SCHOOL TAXABLE VALUE		180,300	
Potsdam, NY 13676	2010sp125000		FD034 Potsdam Fire Prot		180,300	TO M
	X					
	ACRES 1.50					
	EAST-0330084 NRTH-1720070					
	DEED BOOK 2010 PG-18679					
	FULL MARKET VALUE	187,813				

53.002-6-2	7019,7019A & 7019B SH 56 484 1 use sm bld		Empire Zon 47670	0	6,250	6,250 6,250
Snell James	Potsdam 2 407402	55,000	COUNTY TAXABLE VALUE		131,250	
10 Morningside Dr	2002sp125000	137,500	TOWN TAXABLE VALUE		131,250	
Potsdam, NY 13676	7019 - trlr		SCHOOL TAXABLE VALUE		131,250	
	7019a -Apt Above;7019b -		FD034 Potsdam Fire Prot		131,250	TO M
	ACRES 8.40		6,250 EX			
	EAST-0329448 NRTH-1720022					
	DEED BOOK 2002 PG-14363					
	FULL MARKET VALUE	143,229				

53.002-7-1	48 Adams Rd 210 1 Family Res		Basic Star 41854	0	0	0 28,800
Gravelle Paul R	Potsdam 2 407402	16,600	COUNTY TAXABLE VALUE		141,000	
Gravelle Karen A	91sp6000	141,000	TOWN TAXABLE VALUE		141,000	
48 Adams Rd	2007sp141000		SCHOOL TAXABLE VALUE		112,200	
Norwood, NY 13668	X		FD034 Potsdam Fire Prot		141,000	TO M
	ACRES 1.90					
	EAST-0331163 NRTH-1720088					
	DEED BOOK 2007 PG-714					
	FULL MARKET VALUE	146,875				

STATE OF NEW YORK
 COUNTY - St Lawrence
 TOWN - Potsdam
 SWIS - 407489

2 0 1 2 T E N T A T I V E A S S E S S M E N T R O L L
 T A X A B L E SECTION OF THE ROLL - 1

PAGE 1019
 VALUATION DATE-JUL 01, 2011
 TAXABLE STATUS DATE-MAR 01, 2012

TAX MAP NUMBER SEQUENCE
 UNIFORM PERCENT OF VALUE IS 096.00
 UNIFORM PERCENT OF VALUE IS 096.00

TAX MAP PARCEL NUMBER	PROPERTY LOCATION & CLASS	ASSESSMENT	EXEMPTION CODE-----	COUNTY-----	TOWN-----	SCHOOL
CURRENT OWNERS NAME	SCHOOL DISTRICT	LAND	TAX DESCRIPTION	TAXABLE VALUE		
CURRENT OWNERS ADDRESS	PARCEL SIZE/GRID COORD	TOTAL	SPECIAL DISTRICTS	ACCOUNT NO.		
***** 53.002-7-2 *****						
53.002-7-2	52 Adams Rd 210 1 Family Res		Basic Star 41854	0	0	28,800
Hart Susan M	Potsdam 2 407402	16,600	COUNTY TAXABLE VALUE		110,000	
52 Adams Rd	202sp4500	110,000	TOWN TAXABLE VALUE		110,000	
Norwood, NY 13668	ACRES 1.90 BANK8888830		SCHOOL TAXABLE VALUE		81,200	
	EAST-0331364 NRTH-1720103		FD034 Potsdam Fire Prot		110,000 TO M	
	DEED BOOK 2007 PG-16308					
	FULL MARKET VALUE	114,583				
***** 53.002-7-3 *****						
53.002-7-3	46 Adams Rd 210 1 Family Res		Basic Star 41854	0	0	28,800
Korpolinski Thomas	Potsdam 2 407402	16,600	COUNTY TAXABLE VALUE		150,000	
Martin Babette	2010sp169500	150,000	TOWN TAXABLE VALUE		150,000	
46 Adams Rd	x		SCHOOL TAXABLE VALUE		121,200	
Norwood, NY 13668	x		FD034 Potsdam Fire Prot		150,000 TO M	
	ACRES 1.90					
	EAST-0330958 NRTH-1720082					
	DEED BOOK 2010 PG-12750					
	FULL MARKET VALUE	156,250				

STATE OF NEW YORK
 COUNTY - St Lawrence
 TOWN - Potsdam
 SWIS - 407489

2 0 1 2 T E N T A T I V E A S S E S S M E N T R O L L
 T A X A B L E SECTION OF THE ROLL - 1
 M A P S E C T I O N - 053
 S U B - S E C T I O N - 002
 UNIFORM PERCENT OF VALUE IS 096.00

PAGE 1020
 VALUATION DATE-JUL 01, 2011
 TAXABLE STATUS DATE-MAR 01, 2012
 RPS150/V04/L015
 CURRENT DATE 4/25/2012

*** S P E C I A L D I S T R I C T S U M M A R Y ***

CODE	DISTRICT NAME	TOTAL PARCELS	EXTENSION TYPE	EXTENSION VALUE	AD VALOREM VALUE	EXEMPT AMOUNT	TAXABLE VALUE
AG002	Ag Dist #2	2	MOVTAX				
FD034	Potsdam Fire P	64	TOTAL M		5464,900	6,250	5458,650
NL001	Norwood Librar	43	TOTAL		3117,600		3117,600

*** S C H O O L D I S T R I C T S U M M A R Y ***

CODE	DISTRICT NAME	TOTAL PARCELS	ASSESSED LAND	ASSESSED TOTAL	EXEMPT AMOUNT	TOTAL TAXABLE	STAR AMOUNT	STAR TAXABLE
406201	Norwood-Norfolk	45	1204,500	3870,100		3870,100	603,510	3266,590
407402	Potsdam 2	19	483,300	1594,800	14,250	1580,550	230,400	1350,150
	S U B - T O T A L	64	1687,800	5464,900	14,250	5450,650	833,910	4616,740
	T O T A L	64	1687,800	5464,900	14,250	5450,650	833,910	4616,740

*** S Y S T E M C O D E S S U M M A R Y ***

NO SYSTEM EXEMPTIONS AT THIS LEVEL

*** E X E M P T I O N S U M M A R Y ***

CODE	DESCRIPTION	TOTAL PARCELS	COUNTY	TOWN	SCHOOL
41121	Vet - Wart	2	23,040	23,040	
41161	CW_15_VET/	1	7,095	7,095	
41692	RPTL466_f	1	2,880		
41834	Enhanced S	2			114,710
41854	Basic Star	25			719,200
47670	Empire Zon	1	6,250	6,250	6,250
49500	Solar Ener	1	8,000	8,000	8,000
	T O T A L	33	47,265	44,385	848,160

STATE OF NEW YORK
COUNTY - St Lawrence
TOWN - Potsdam
SWIS - 407489

2 0 1 2 T E N T A T I V E A S S E S S M E N T R O L L
T A X A B L E SECTION OF THE ROLL - 1
M A P S E C T I O N - 053
S U B - S E C T I O N - 002
UNIFORM PERCENT OF VALUE IS 096.00

PAGE 1021
VALUATION DATE-JUL 01, 2011
TAXABLE STATUS DATE-MAR 01, 2012
RPS150/V04/L015
CURRENT DATE 4/25/2012

*** G R A N D T O T A L S ***

ROLL SEC	DESCRIPTION	TOTAL PARCELS	ASSESSED LAND	ASSESSED TOTAL	TAXABLE COUNTY	TAXABLE TOWN	TAXABLE SCHOOL	STAR TAXABLE
1	TAXABLE	64	1687,800	5464,900	5417,635	5420,515	5450,650	4616,740

STATE OF NEW YORK
 COUNTY - St Lawrence
 TOWN - Potsdam
 SWIS - 407489

2 0 1 2 T E N T A T I V E A S S E S S M E N T R O L L
 T A X A B L E SECTION OF THE ROLL - 1

PAGE 1022
 VALUATION DATE-JUL 01, 2011
 TAXABLE STATUS DATE-MAR 01, 2012

TAX MAP NUMBER SEQUENCE
 UNIFORM PERCENT OF VALUE IS 096.00
 UNIFORM PERCENT OF VALUE IS 096.00

TAX MAP PARCEL NUMBER	PROPERTY LOCATION & CLASS	ASSESSMENT	EXEMPTION CODE-----	COUNTY-----	TOWN-----	SCHOOL
CURRENT OWNERS NAME	SCHOOL DISTRICT	LAND	TAX DESCRIPTION	TAXABLE VALUE		
CURRENT OWNERS ADDRESS	PARCEL SIZE/GRID COORD	TOTAL	SPECIAL DISTRICTS			ACCOUNT NO.

53.003-1-1.1	Off Pig St 323 Vacant rural		COUNTY TAXABLE VALUE	7,600		1-184- 1
Common Field, Inc	Potsdam 2 407402	7,600	TOWN TAXABLE VALUE	7,600		
% Christopher Muka	Re: No Road Frontage	7,600	SCHOOL TAXABLE VALUE	7,600		
134 Ridge Rd	X		AG002 Ag Dist #2	.00 MT		
Lansing, NY 14882	X		FD034 Potsdam Fire Prot	7,600 TO M		
	ACRES 55.20					
	EAST-0318609 NRTH-1717287					
	DEED BOOK 2007 PG-3085					
	FULL MARKET VALUE	7,917				

53.003-1-3	Off Pig St 323 Vacant rural		COUNTY TAXABLE VALUE	1,200		1-247-14
Potsdam Specialty Paper Inc	Norwood-Norfolk 406201	1,200	TOWN TAXABLE VALUE	1,200		
547A Sissonville Rd	Re: No Road Frontage	1,200	SCHOOL TAXABLE VALUE	1,200		
Potsdam, NY 13676	X		AG002 Ag Dist #2	.00 MT		
	X		FD034 Potsdam Fire Prot	1,200 TO M		
	ACRES 12.20		NL001 Norwood Library	1,200 TO		
	EAST-0319619 NRTH-1717650					
	DEED BOOK 2008 PG-15815					
	FULL MARKET VALUE	1,250				

53.003-1-4	Pig St 323 Vacant rural		COUNTY TAXABLE VALUE	1,300		1-293- 4
Willard Carol	Norwood-Norfolk 406201	1,300	TOWN TAXABLE VALUE	1,300		
Willard Larry	Re: No Road Frontage	1,300	SCHOOL TAXABLE VALUE	1,300		
3134 Deer Trail	X		AG002 Ag Dist #2	.00 MT		
Deland, FL 32724	X		FD034 Potsdam Fire Prot	1,300 TO M		
	ACRES 12.50		NL001 Norwood Library	1,300 TO		
	EAST-0319963 NRTH-1718626					
	DEED BOOK 1116 PG-202					
	FULL MARKET VALUE	1,354				

53.003-1-7	311 Barker Rd 112 Dairy farm		Basic Star 41854	0	0	1-163-15
Moore Roland J	Potsdam 2 407402	53,600	Silo 42100	0	6,000	28,800
Moore Kelly A	2004sp195000<	150,000	COUNTY TAXABLE VALUE	144,000	6,000	6,000
311 Barker Rd	X		TOWN TAXABLE VALUE	144,000		
Potsdam, NY 13676	X		SCHOOL TAXABLE VALUE	115,200		
	ACRES 128.90		AG002 Ag Dist #2	.00 MT		
	EAST-0320959 NRTH-1713988		FD034 Potsdam Fire Prot	144,000 TO M		
	DEED BOOK 2004 PG-11315		6,000 EX			
	FULL MARKET VALUE	156,250				

STATE OF NEW YORK
 COUNTY - St Lawrence
 TOWN - Potsdam
 SWIS - 407489

2 0 1 2 T E N T A T I V E A S S E S S M E N T R O L L
 T A X A B L E SECTION OF THE ROLL - 1

PAGE 1023
 VALUATION DATE-JUL 01, 2011
 TAXABLE STATUS DATE-MAR 01, 2012

TAX MAP NUMBER SEQUENCE
 UNIFORM PERCENT OF VALUE IS 096.00
 UNIFORM PERCENT OF VALUE IS 096.00

TAX MAP PARCEL NUMBER	PROPERTY LOCATION & CLASS	ASSESSMENT	EXEMPTION CODE-----	COUNTY-----	TOWN-----	SCHOOL
CURRENT OWNERS NAME	SCHOOL DISTRICT	LAND	TAX DESCRIPTION	TAXABLE VALUE		
CURRENT OWNERS ADDRESS	PARCEL SIZE/GRID COORD	TOTAL	SPECIAL DISTRICTS			ACCOUNT NO.
***** 53.003-1-8 *****						
53.003-1-8	281 Barker Rd					1-254- 8
Nelson Patricia P	240 Rural res		Basic Star 41854	0	0	28,800
PO Box 5	Potsdam 2 407402	39,500	COUNTY TAXABLE VALUE		68,500	
Potsdam, NY 13676	X	68,500	TOWN TAXABLE VALUE		68,500	
	X		SCHOOL TAXABLE VALUE		39,700	
	X		AG002 Ag Dist #2		.00 MT	
	ACRES 115.30		FD034 Potsdam Fire Prot		68,500 TO M	
	EAST-0319967 NRTH-1715994					
	DEED BOOK 1085 PG-492					
	FULL MARKET VALUE	71,354				
***** 53.003-1-9 *****						
53.003-1-9	234,236, 239,240 Barker Rd		43 PCT OF VALUE USED FOR EXEMPTION PURPOSES			1-275- 1
Stephenson Stanley	240 Rural res		Aged - Tow 41803	0	0	0
Stephenson Darlene	Potsdam 2 407402	70,900	Aged - Co 41805	0	20,801	20,801
236 Barker Rd	E#236-House E#239-Trlr	107,500	Enhanced S 41834	0	0	59,710
Potsdam, NY 13676	X		COUNTY TAXABLE VALUE		86,699	
	X		TOWN TAXABLE VALUE		84,387	
	ACRES 94.30		SCHOOL TAXABLE VALUE		26,989	
	EAST-0319701 NRTH-1712807		AG002 Ag Dist #2		.00 MT	
	DEED BOOK 835 PG-00563		FD034 Potsdam Fire Prot		107,500 TO M	
	FULL MARKET VALUE	111,979				
***** 53.003-1-10 *****						
53.003-1-10	207,209 Barker Rd					1-224- 4
LaBrake Paul	240 Rural res		Basic Star 41854	0	0	28,800
LaBrake Christine	Potsdam 2 407402	39,300	COUNTY TAXABLE VALUE		92,000	
209 Barker Rd	93sp35200	92,000	TOWN TAXABLE VALUE		92,000	
Potsdam, NY 13676	207- Trailer		SCHOOL TAXABLE VALUE		63,200	
	X		AG002 Ag Dist #2		.00 MT	
	ACRES 24.60 BANK8888830		FD034 Potsdam Fire Prot		92,000 TO M	
	EAST-0317807 NRTH-1714173					
	DEED BOOK 1065 PG-735					
	FULL MARKET VALUE	95,833				
***** 53.003-1-11 *****						
53.003-1-11	208 Barker Rd					1-223- 2
Marsh Betty	270 Mfg housing		Aged - Cou 41802	0	7,875	0
208 Barker Rd	Potsdam 2 407402	8,000	Aged - Tow 41803	0	0	8,750
Potsdam, NY 13676	X	17,500	Aged - Sch 41804	0	0	7,875
	X		Enhanced S 41834	0	0	9,625
	X		COUNTY TAXABLE VALUE		9,625	
	FRNT 100.00 DPTH 90.00		TOWN TAXABLE VALUE		8,750	
	EAST-0318497 NRTH-1713307		SCHOOL TAXABLE VALUE		0	
	DEED BOOK 1999 PG-5489		AG002 Ag Dist #2		.00 MT	
	FULL MARKET VALUE	18,229	FD034 Potsdam Fire Prot		17,500 TO M	

STATE OF NEW YORK
 COUNTY - St Lawrence
 TOWN - Potsdam
 SWIS - 407489

2 0 1 2 T E N T A T I V E A S S E S S M E N T R O L L
 T A X A B L E SECTION OF THE ROLL - 1

PAGE 1024
 VALUATION DATE-JUL 01, 2011
 TAXABLE STATUS DATE-MAR 01, 2012

TAX MAP NUMBER SEQUENCE
 UNIFORM PERCENT OF VALUE IS 096.00
 UNIFORM PERCENT OF VALUE IS 096.00

TAX MAP PARCEL NUMBER	PROPERTY LOCATION & CLASS	ASSESSMENT	EXEMPTION CODE-----	COUNTY-----	TOWN-----	SCHOOL
CURRENT OWNERS NAME	SCHOOL DISTRICT	LAND	TAX DESCRIPTION	TAXABLE VALUE		
CURRENT OWNERS ADDRESS	PARCEL SIZE/GRID COORD	TOTAL	SPECIAL DISTRICTS			ACCOUNT NO.
***** 53.003-1-12 *****						
169 Barker Rd	210 1 Family Res		Basic Star 41854	0	0	1-206- 6
53.003-1-12	Potsdam 2 407402	18,500	COUNTY TAXABLE VALUE		38,500	28,800
Jandreau Alexander Jr	X	38,500	TOWN TAXABLE VALUE		38,500	
Jandreau Nicole	X		SCHOOL TAXABLE VALUE		9,700	
169 Barker Rd	0484sp4000		AG002 Ag Dist #2		.00 MT	
Potsdam, NY 13676	ACRES 6.80		FD034 Potsdam Fire Prot		38,500 TO M	
	EAST-0317699 NRTH-1713625					
	DEED BOOK 2004 PG-3187					
	FULL MARKET VALUE	40,104				
***** 53.003-1-13 *****						
163 Barker Rd	210 1 Family Res		Vet - Comb 41131	0	13,750	1-260- 4
53.003-1-13	Potsdam 2 407402	16,600	Basic Star 41854	0	0	28,800
Reed Stephen	X	55,000	COUNTY TAXABLE VALUE		41,250	
Reed Alice	X		TOWN TAXABLE VALUE		41,250	
163 Barker Rd	X		SCHOOL TAXABLE VALUE		26,200	
Potsdam, NY 13676	ACRES 2.00		AG002 Ag Dist #2		.00 MT	
	EAST-0317202 NRTH-1713553		FD034 Potsdam Fire Prot		55,000 TO M	
	DEED BOOK 866 PG-00285					
	FULL MARKET VALUE	57,292				
***** 53.003-1-14 *****						
142 Barker Rd	240 Rural res		Basic Star 41854	0	0	1-205- 6
53.003-1-14	Potsdam 2 407402	46,200	COUNTY TAXABLE VALUE		125,000	28,800
Kirka James	2002sp22500	125,000	TOWN TAXABLE VALUE		125,000	
Kirka Donna	X		SCHOOL TAXABLE VALUE		96,200	
142 Barker Rd	X		AG002 Ag Dist #2		.00 MT	
Potsdam, NY 13676	ACRES 101.10		FD034 Potsdam Fire Prot		125,000 TO M	
	EAST-0318321 NRTH-1712738					
	DEED BOOK 2009 PG-10929					
	FULL MARKET VALUE	130,208				
***** 53.003-1-15 *****						
128 Barker Rd	270 Mfg housing		Enhanced S 41834	0	0	1-199- 2
53.003-1-15	Potsdam 2 407402	19,200	COUNTY TAXABLE VALUE		40,000	40,000
Scoville Margaret	93sp15000/94sp20000	40,000	TOWN TAXABLE VALUE		40,000	
PO Box 285	X		SCHOOL TAXABLE VALUE		0	
Potsdam, NY 13676	X		AG002 Ag Dist #2		.00 MT	
	ACRES 8.40		FD034 Potsdam Fire Prot		40,000 TO M	
	EAST-0316704 NRTH-1712799					
	DEED BOOK 1116 PG-973					
	FULL MARKET VALUE	41,667				

STATE OF NEW YORK
 COUNTY - St Lawrence
 TOWN - Potsdam
 SWIS - 407489

2 0 1 2 T E N T A T I V E A S S E S S M E N T R O L L
 T A X A B L E SECTION OF THE ROLL - 1

PAGE 1025
 VALUATION DATE-JUL 01, 2011
 TAXABLE STATUS DATE-MAR 01, 2012

TAX MAP NUMBER SEQUENCE
 UNIFORM PERCENT OF VALUE IS 096.00
 UNIFORM PERCENT OF VALUE IS 096.00

TAX MAP PARCEL NUMBER	PROPERTY LOCATION & CLASS	ASSESSMENT	EXEMPTION CODE-----	COUNTY-----	TOWN-----	SCHOOL
CURRENT OWNERS NAME	SCHOOL DISTRICT	LAND	TAX DESCRIPTION	TAXABLE VALUE		
CURRENT OWNERS ADDRESS	PARCEL SIZE/GRID COORD	TOTAL	SPECIAL DISTRICTS	ACCOUNT NO.		
***** 53.003-1-16 *****						
59 Barker Rd	210 1 Family Res		Vet - Wart 41121	0	10,875	10,875 0
53.003-1-16	Potsdam 2 407402	15,400	Enhanced S 41834	0	0	0 59,710
Wheeler Carol F (LU)	X	72,500	COUNTY TAXABLE VALUE		61,625	
59 Barker Rd	X		TOWN TAXABLE VALUE		61,625	
Potsdam, NY 13676	190x195x142x184		SCHOOL TAXABLE VALUE		12,790	
	FRNT 190.00 DPTH 190.00		AG002 Ag Dist #2		.00 MT	
	EAST-0315234 NRTH-1711993		FD034 Potsdam Fire Prot		72,500 TO M	
	DEED BOOK 2007 PG-4306					
	FULL MARKET VALUE	75,521				
***** 53.003-1-17.2 *****						
81 Barker Rd	210 1 Family Res		Basic Star 41854	0	0	0 28,800
53.003-1-17.2	Potsdam 2 407402	16,600	COUNTY TAXABLE VALUE		102,500	
Wheeler John	X	102,500	TOWN TAXABLE VALUE		102,500	
Wheeler Grace	X		SCHOOL TAXABLE VALUE		73,700	
81 Barker Rd	X		AG002 Ag Dist #2		.00 MT	
Potsdam, NY 13676	ACRES 2.00		FD034 Potsdam Fire Prot		102,500 TO M	
	EAST-0315414 NRTH-1712550					
	DEED BOOK 1037 PG-00768					
	FULL MARKET VALUE	106,771				
***** 53.003-1-17.11 *****						
Barker Rd	312 Vac w/imprv		COUNTY TAXABLE VALUE		41,300	1-288- 9
53.003-1-17.11	Potsdam 2 407402	41,300	TOWN TAXABLE VALUE		41,300	
Wheeler John L	X	41,300	SCHOOL TAXABLE VALUE		41,300	
81 Barker Rd	X		AG002 Ag Dist #2		.00 MT	
Potsdam, NY 13676	X		FD034 Potsdam Fire Prot		41,300 TO M	
	ACRES 123.60					
	EAST-0315719 NRTH-1713730					
	DEED BOOK 2000 PG-15779					
	FULL MARKET VALUE	43,021				
***** 53.003-1-17.12 *****						
141 Barker Rd	270 Mfg housing		Basic Star 41854	0	0	0 28,800
53.003-1-17.12	Potsdam 2 407402	16,800	COUNTY TAXABLE VALUE		31,500	
LaRock Bruce	ACRES 2.50	31,500	TOWN TAXABLE VALUE		31,500	
141 Barker Rd	EAST-0316919 NRTH-1713668		SCHOOL TAXABLE VALUE		2,700	
Potsdam, NY 13676	DEED BOOK 2007 PG-16210		AG002 Ag Dist #2		.00 MT	
	FULL MARKET VALUE	32,813	FD034 Potsdam Fire Prot		31,500 TO M	

STATE OF NEW YORK
 COUNTY - St Lawrence
 TOWN - Potsdam
 SWIS - 407489

2 0 1 2 T E N T A T I V E A S S E S S M E N T R O L L
 T A X A B L E SECTION OF THE ROLL - 1

PAGE 1026
 VALUATION DATE-JUL 01, 2011
 TAXABLE STATUS DATE-MAR 01, 2012

TAX MAP NUMBER SEQUENCE
 UNIFORM PERCENT OF VALUE IS 096.00
 UNIFORM PERCENT OF VALUE IS 096.00

TAX MAP PARCEL NUMBER	PROPERTY LOCATION & CLASS	ASSESSMENT	EXEMPTION CODE-----	COUNTY-----	TOWN-----	SCHOOL
CURRENT OWNERS NAME	SCHOOL DISTRICT	LAND	TAX DESCRIPTION	TAXABLE VALUE		
CURRENT OWNERS ADDRESS	PARCEL SIZE/GRID COORD	TOTAL	SPECIAL DISTRICTS			ACCOUNT NO.

53.003-1-18	Off Pig St 323 Vacant rural		COUNTY TAXABLE VALUE	16,700		1-206- 8
Sanford Gary	Potsdam 2 407402	16,700	TOWN TAXABLE VALUE	16,700		
Sanford Zeld	X	16,700	SCHOOL TAXABLE VALUE	16,700		
169 Barker Rd	X		AG002 Ag Dist #2	.00 MT		
Potsdam, NY 13676	X		FD034 Potsdam Fire Prot	16,700 TO M		
	ACRES 55.70					
	EAST-0317467 NRTH-1715582					
	DEED BOOK 897 PG-00943					
	FULL MARKET VALUE	17,396				

53.003-1-19	Pig St 105 Vac farmland		COUNTY TAXABLE VALUE	69,200		1-288- 7
Fuller John	Norwood-Norfolk 406201	69,200	TOWN TAXABLE VALUE	69,200		
Fuller Donna	X	69,200	SCHOOL TAXABLE VALUE	69,200		
503 Pig St	X		AG002 Ag Dist #2	.00 MT		
Norwood, NY 13668	X		FD034 Potsdam Fire Prot	69,200 TO M		
	ACRES 198.90		NL001 Norwood Library	69,200 TO		
	EAST-0313849 NRTH-1715055					
	DEED BOOK 2002 PG-20286					
	FULL MARKET VALUE	72,083				

53.003-1-21	Pig St 105 Vac farmland		COUNTY TAXABLE VALUE	53,100		1-288- 8
Fuller Wendell	Norwood-Norfolk 406201	53,100	TOWN TAXABLE VALUE	53,100		
Fuller John	X	53,100	SCHOOL TAXABLE VALUE	53,100		
503 Pig St	X		AG002 Ag Dist #2	.00 MT		
Norwood, NY 13668	X		FD034 Potsdam Fire Prot	53,100 TO M		
	ACRES 154.20		NL001 Norwood Library	53,100 TO		
	EAST-0316192 NRTH-1717087					
	DEED BOOK 361 PG-00392					
	FULL MARKET VALUE	55,313				

53.003-1-22	Pig St 323 Vacant rural		COUNTY TAXABLE VALUE	6,500		1-204- 6
Fuller Paul S	Norwood-Norfolk 406201	6,500	TOWN TAXABLE VALUE	6,500		
Fuller John W	X	6,500	SCHOOL TAXABLE VALUE	6,500		
503 Pig St	X		AG002 Ag Dist #2	.00 MT		
Norwood, NY 13668	X		FD034 Potsdam Fire Prot	6,500 TO M		
	ACRES 26.50		NL001 Norwood Library	6,500 TO		
	EAST-0317548 NRTH-1718631					
	DEED BOOK 951 PG-00870					
	FULL MARKET VALUE	6,771				

STATE OF NEW YORK
 COUNTY - St Lawrence
 TOWN - Potsdam
 SWIS - 407489

2 0 1 2 T E N T A T I V E A S S E S S M E N T R O L L
 T A X A B L E SECTION OF THE ROLL - 1

PAGE 1027
 VALUATION DATE-JUL 01, 2011
 TAXABLE STATUS DATE-MAR 01, 2012

TAX MAP NUMBER SEQUENCE
 UNIFORM PERCENT OF VALUE IS 096.00
 UNIFORM PERCENT OF VALUE IS 096.00

TAX MAP PARCEL NUMBER	PROPERTY LOCATION & CLASS	ASSESSMENT	EXEMPTION CODE-----	COUNTY-----	TOWN-----	SCHOOL
CURRENT OWNERS NAME	SCHOOL DISTRICT	LAND	TAX DESCRIPTION	TAXABLE VALUE		
CURRENT OWNERS ADDRESS	PARCEL SIZE/GRID COORD	TOTAL	SPECIAL DISTRICTS			ACCOUNT NO.

53.003-1-23.11	River Rd			53.003-1-23.11		*****
Leashomb Steven Sr	322 Rural vac>10		COUNTY TAXABLE VALUE	28,000		1-169- 6
Leashomb Annette	Norwood-Norfolk 406201	28,000	TOWN TAXABLE VALUE	28,000		
641 Oakwood Rd	X	28,000	SCHOOL TAXABLE VALUE	28,000		
West Jefferson, NC 28694	X		AG002 Ag Dist #2	.00 MT		
	X		FD034 Potsdam Fire Prot	28,000 TO M		
	ACRES 73.94		NL001 Norwood Library	28,000 TO		
	EAST-0321896 NRTH-1719365					
	DEED BOOK 1056 PG-188					
	FULL MARKET VALUE	29,167				

53.003-1-24	Off Barker Rd			53.003-1-24		*****
Wheeler John L	322 Rural vac>10		COUNTY TAXABLE VALUE	2,900		
81 Barker Rd	Potsdam 2 407402	2,900	TOWN TAXABLE VALUE	2,900		
Potsdam, NY 13676	Re: No Road Frontage	2,900	SCHOOL TAXABLE VALUE	2,900		
	X		AG002 Ag Dist #2	.00 MT		
	X		FD034 Potsdam Fire Prot	2,900 TO M		
	ACRES 28.90					
	EAST-0318807 NRTH-1715827					
	DEED BOOK 2000 PG-15779					
	FULL MARKET VALUE	3,021				

53.003-1-28	Off Barker Rd			53.003-1-28		*****
Rodak Michael	323 Vacant rural		COUNTY TAXABLE VALUE	1,200		
1450 Route 376 Lot 1	Potsdam 2 407402	1,200	TOWN TAXABLE VALUE	1,200		
Wappingers Falls, NY 12590	X	1,200	SCHOOL TAXABLE VALUE	1,200		
	X		AG002 Ag Dist #2	.00 MT		
	X		FD034 Potsdam Fire Prot	1,200 TO M		
	ACRES 4.00					
	EAST-0317883 NRTH-1715852					
	DEED BOOK 2001 PG-842					
	FULL MARKET VALUE	1,250				

53.003-1-32	Off Barker Rd			53.003-1-32		*****
Nelson Patricia P	314 Rural vac<10		COUNTY TAXABLE VALUE	1,200		
PO Box 5	Potsdam 2 407402	1,200	TOWN TAXABLE VALUE	1,200		
Potsdam, NY 13676	X	1,200	SCHOOL TAXABLE VALUE	1,200		
	X		AG002 Ag Dist #2	.00 MT		
	X		FD034 Potsdam Fire Prot	1,200 TO M		
	ACRES 4.00					
	EAST-0318954 NRTH-1716545					
	DEED BOOK 2001 PG-839					
	FULL MARKET VALUE	1,250				

STATE OF NEW YORK
 COUNTY - St Lawrence
 TOWN - Potsdam
 SWIS - 407489

2 0 1 2 T E N T A T I V E A S S E S S M E N T R O L L
 T A X A B L E SECTION OF THE ROLL - 1

PAGE 1028
 VALUATION DATE-JUL 01, 2011
 TAXABLE STATUS DATE-MAR 01, 2012

TAX MAP NUMBER SEQUENCE
 UNIFORM PERCENT OF VALUE IS 096.00
 UNIFORM PERCENT OF VALUE IS 096.00

TAX MAP PARCEL NUMBER	PROPERTY LOCATION & CLASS	ASSESSMENT	EXEMPTION CODE-----	COUNTY-----	TOWN-----	SCHOOL
CURRENT OWNERS NAME	SCHOOL DISTRICT	LAND	TAX DESCRIPTION	TAXABLE VALUE		
CURRENT OWNERS ADDRESS	PARCEL SIZE/GRID COORD	TOTAL	SPECIAL DISTRICTS			ACCOUNT NO.
***** 53.003-1-33 *****						
53.003-1-33	Pig St					
Colbert Charles	322 Rural vac>10		COUNTY TAXABLE VALUE	15,000		
1225 River Rd	Norwood-Norfolk 406201	15,000	TOWN TAXABLE VALUE	15,000		
Norwood, NY 13668-3112	X	15,000	SCHOOL TAXABLE VALUE	15,000		
	X		AG002 Ag Dist #2	.00 MT		
	X		FD034 Potsdam Fire Prot	15,000 TO M		
	ACRES 50.10		NL001 Norwood Library	15,000 TO		
	EAST-0315859 NRTH-1719128					
	DEED BOOK 868 PG-00833					
	FULL MARKET VALUE	15,625				
***** 53.003-1-34 *****						
53.003-1-34	185 Pig St					
Colbert Ethelda (Sue)	270 Mfg housing		Aged - Cou 41802	0	16,650	0
185 Pig St	Norwood-Norfolk 406201	16,500	Aged - Tow 41803	0	0	18,500
Norwood, NY 13668	93sp30000	37,000	Aged - Sch 41804	0	0	12,950
	X		Enhanced S 41834	0	0	24,050
	X		COUNTY TAXABLE VALUE		20,350	
	ACRES 1.80		TOWN TAXABLE VALUE		18,500	
	EAST-0313336 NRTH-1716485		SCHOOL TAXABLE VALUE		0	
	DEED BOOK 1068 PG-192		AG002 Ag Dist #2		.00 MT	
	FULL MARKET VALUE	38,542	FD034 Potsdam Fire Prot		37,000 TO M	
			NL001 Norwood Library		37,000 TO	
***** 53.003-2-1.112 *****						
53.003-2-1.112	471 Barker Rd					1-170-13
Smutz Christopher	210 1 Family Res		Basic Star 41854	0	0	28,800
Smutz Kellie	Norwood-Norfolk 406201	16,500	COUNTY TAXABLE VALUE		171,500	
471 Barker Rd	97sp44000	171,500	TOWN TAXABLE VALUE		171,500	
Norwood, NY 13668	X		SCHOOL TAXABLE VALUE		142,700	
	ACRES 1.70		FD034 Potsdam Fire Prot		171,500 TO M	
	EAST-0323890 NRTH-1717040		NL001 Norwood Library		171,500 TO	
	DEED BOOK 1105 PG-192					
	FULL MARKET VALUE	178,646				
***** 53.003-2-2.1 *****						
53.003-2-2.1	457 Barker Rd					1-248- 1
Peck Robert L	210 1 Family Res		Vet - Comb 41131	0	14,750	14,750
Peck Patricia F	Norwood-Norfolk 406201	17,800	Basic Star 41854	0	0	28,800
457 Barker Rd	Ref 1051/199	59,000	COUNTY TAXABLE VALUE		44,250	
Potsdam, NY 13676-0038	0685sp8000		TOWN TAXABLE VALUE		44,250	
	X		SCHOOL TAXABLE VALUE		30,200	
	ACRES 5.00		FD034 Potsdam Fire Prot		59,000 TO M	
	EAST-0323469 NRTH-1716938		NL001 Norwood Library		59,000 TO	
	DEED BOOK 2004 PG-17233					
	FULL MARKET VALUE	61,458				

STATE OF NEW YORK
COUNTY - St Lawrence
TOWN - Potsdam
SWIS - 407489

2 0 1 2 T E N T A T I V E A S S E S S M E N T R O L L
T A X A B L E SECTION OF THE ROLL - 1

PAGE 1029
VALUATION DATE-JUL 01, 2011
TAXABLE STATUS DATE-MAR 01, 2012

TAX MAP NUMBER SEQUENCE
UNIFORM PERCENT OF VALUE IS 096.00
UNIFORM PERCENT OF VALUE IS 096.00

TAX MAP PARCEL NUMBER	PROPERTY LOCATION & CLASS	ASSESSMENT	EXEMPTION CODE	COUNTY	TOWN	SCHOOL
CURRENT OWNERS NAME	SCHOOL DISTRICT	LAND	TAX DESCRIPTION	TAXABLE VALUE		
CURRENT OWNERS ADDRESS	PARCEL SIZE/GRID COORD	TOTAL	SPECIAL DISTRICTS	ACCOUNT NO.		
***** 53.003-2-3.1 *****						
431 Barker Rd					1-265-	5. 1
53.003-2-3.1	240 Rural res		Vet Chg of 41003	0	0	4,335 0
Russell-LU Marion	Potsdam 2 407402	25,600	Vet Pro Ra 41112	0	6,998	0 0
431 Barker Rd	RE: 2009/7082	54,000	Dis & Lim 41933	0	0	14,428 0
Potsdam, NY 13676	X		Enhanced S 41834	0	0	0 54,000
	X		COUNTY TAXABLE VALUE		47,002	
	ACRES 72.20		TOWN TAXABLE VALUE		35,237	
	EAST-0322286 NRTH-1716692		SCHOOL TAXABLE VALUE		0	
	DEED BOOK 2007 PG-1470		FD034 Potsdam Fire Prot		54,000	TO M
	FULL MARKET VALUE	56,250				
***** 53.003-2-3.2 *****						
Barker Rd					1-265-	5. 2
53.003-2-3.2	314 Rural vac<10		COUNTY TAXABLE VALUE		1,800	
Thomas Peter W	Potsdam 2 407402	1,800	TOWN TAXABLE VALUE		1,800	
Thomas Charlotte A	X	1,800	SCHOOL TAXABLE VALUE		1,800	
366 Hanson Rd	X		FD034 Potsdam Fire Prot		1,800	TO M
Colton, NY 13625	X					
	FRNT 200.00 DPTH 400.00					
	ACRES 1.80					
	EAST-0321555 NRTH-1715587					
	DEED BOOK 2005 PG-17427					
	FULL MARKET VALUE	1,875				
***** 53.003-2-3.3 *****						
253 Barker Rd					1-265-	5. 3
53.003-2-3.3	210 1 Family Res		Basic Star 41854	0	0	28,800
Smith Thomas	Potsdam 2 407402	16,700	COUNTY TAXABLE VALUE		67,000	
Smith Shelly	X	67,000	TOWN TAXABLE VALUE		67,000	
353 Barker Rd	X		SCHOOL TAXABLE VALUE		38,200	
Potsdam, NY 13676	X		FD034 Potsdam Fire Prot		67,000	TO M
	ACRES 2.20					
	EAST-0321378 NRTH-1715503					
	DEED BOOK 999 PG-01043					
	FULL MARKET VALUE	69,792				
***** 53.003-2-4 *****						
2407 Barker Rd					1-229-	16
53.003-2-4	210 1 Family Res		Basic Star 41854	0	0	28,800
Cota Leland	Potsdam 2 407402	16,600	COUNTY TAXABLE VALUE		52,500	
Cota Barbara	Ref 1041-62	52,500	TOWN TAXABLE VALUE		52,500	
407 Barker Rd	88sp1050-90Sp4000		SCHOOL TAXABLE VALUE		23,700	
Potsdam, NY 13676	X		FD034 Potsdam Fire Prot		52,500	TO M
	ACRES 1.90					
	EAST-0322575 NRTH-1716270					
	DEED BOOK 1041 PG-00064					
	FULL MARKET VALUE	54,688				

STATE OF NEW YORK
 COUNTY - St Lawrence
 TOWN - Potsdam
 SWIS - 407489

2 0 1 2 T E N T A T I V E A S S E S S M E N T R O L L
 T A X A B L E SECTION OF THE ROLL - 1

PAGE 1030
 VALUATION DATE-JUL 01, 2011
 TAXABLE STATUS DATE-MAR 01, 2012

TAX MAP NUMBER SEQUENCE
 UNIFORM PERCENT OF VALUE IS 096.00
 UNIFORM PERCENT OF VALUE IS 096.00

TAX MAP PARCEL NUMBER	PROPERTY LOCATION & CLASS	ASSESSMENT	EXEMPTION CODE-----	COUNTY-----	TOWN-----	SCHOOL
CURRENT OWNERS NAME	SCHOOL DISTRICT	LAND	TAX DESCRIPTION	TAXABLE VALUE		
CURRENT OWNERS ADDRESS	PARCEL SIZE/GRID COORD	TOTAL	SPECIAL DISTRICTS	ACCOUNT NO.		
***** 53.003-2-5 *****						
	397 Barker Rd					1-271-10
53.003-2-5	210 1 Family Res		Basic Star 41854	0	0	28,800
Hotte Kevin	Potsdam 2 407402	16,500	COUNTY TAXABLE VALUE		32,000	
397 Barker Rd	X	32,000	TOWN TAXABLE VALUE		32,000	
Potsdam, NY 13676	88sp22500		SCHOOL TAXABLE VALUE		3,200	
	X		FD034 Potsdam Fire Prot		32,000 TO M	
	ACRES 1.70					
	EAST-0322400 NRTH-1716093					
	DEED BOOK 1015 PG-00580					
	FULL MARKET VALUE	33,333				
***** 53.003-2-6 *****						
	390 Barker Rd					1-253- 8
53.003-2-6	210 1 Family Res		COUNTY TAXABLE VALUE		65,000	
Crump Robert	Potsdam 2 407402	6,800	TOWN TAXABLE VALUE		65,000	
Crump Rhiannon	X	65,000	SCHOOL TAXABLE VALUE		65,000	
390 Barker Rd	X		FD034 Potsdam Fire Prot		65,000 TO M	
Potsdam, NY 13676	X					
	ACRES 1.30					
	EAST-0322492 NRTH-1715850					
	DEED BOOK 2008 PG-15717					
	FULL MARKET VALUE	67,708				
***** 53.003-2-7 *****						
	19 Barker Rd Ext					1-232-14
53.003-2-7	210 1 Family Res		Basic Star 41854	0	0	28,800
MacDonald Robert	Potsdam 2 407402	7,000	COUNTY TAXABLE VALUE		71,500	
MacDonald Pamela	X	71,500	TOWN TAXABLE VALUE		71,500	
19 Barker Rd Ext	X		SCHOOL TAXABLE VALUE		42,700	
Potsdam, NY 13676	X		FD034 Potsdam Fire Prot		71,500 TO M	
	ACRES 2.00					
	EAST-0322486 NRTH-1715646					
	DEED BOOK 883 PG-00538					
	FULL MARKET VALUE	74,479				
***** 53.003-2-8 *****						
	402 Barker Rd					1-211- 7
53.003-2-8	210 1 Family Res		Vet - Wart 41121	0	4,620	0
Peters Irene-LU	Potsdam 2 407402	10,400	Aged - Cou 41802	0	7,854	0
402 Barker Rd	X	30,800	Aged - Tow 41803	0	0	13,090
Potsdam, NY 13676	X		Aged - Sch 41804	0	0	9,240
	X		Enhanced S 41834	0	0	21,560
	FRNT 90.00 DPTH 270.00		COUNTY TAXABLE VALUE		18,326	
	EAST-0322749 NRTH-1715939		TOWN TAXABLE VALUE		13,090	
	DEED BOOK 2009 PG-12723		SCHOOL TAXABLE VALUE		0	
	FULL MARKET VALUE	32,083	FD034 Potsdam Fire Prot		30,800 TO M	

STATE OF NEW YORK
 COUNTY - St Lawrence
 TOWN - Potsdam
 SWIS - 407489

2 0 1 2 T E N T A T I V E A S S E S S M E N T R O L L
 T A X A B L E SECTION OF THE ROLL - 1

PAGE 1031
 VALUATION DATE-JUL 01, 2011
 TAXABLE STATUS DATE-MAR 01, 2012

TAX MAP NUMBER SEQUENCE
 UNIFORM PERCENT OF VALUE IS 096.00
 UNIFORM PERCENT OF VALUE IS 096.00

TAX MAP PARCEL NUMBER	PROPERTY LOCATION & CLASS	ASSESSMENT	EXEMPTION CODE	COUNTY	TOWN	SCHOOL
CURRENT OWNERS NAME	SCHOOL DISTRICT	LAND	TAX DESCRIPTION	TAXABLE VALUE		
CURRENT OWNERS ADDRESS	PARCEL SIZE/GRID COORD	TOTAL	SPECIAL DISTRICTS			ACCOUNT NO.
***** 53.003-2-9 *****						
	406 Barker Rd					1-262-12
53.003-2-9	210 1 Family Res		Vet - Wart 41121	0	7,500	7,500 0
Hooper Ricky G	Potsdam 2 407402	9,400	Vet - Disa 41141	0	5,000	5,000 0
Hooper Jane H	89sp14700	50,000	Basic Star 41854	0	0	0 28,800
406 Barker Rd	X		COUNTY TAXABLE VALUE		37,500	
Potsdam, NY 13676	X		TOWN TAXABLE VALUE		37,500	
	FRNT 110.00 DPTH 110.00		SCHOOL TAXABLE VALUE		21,200	
	EAST-0322784 NRTH-1716066		FD034 Potsdam Fire Prot		50,000	TO M
	DEED BOOK 1036 PG-00419					
	FULL MARKET VALUE	52,083				
***** 53.003-2-10 *****						
	422 Barker Rd					1-187- 9
53.003-2-10	210 1 Family Res		Enhanced S 41834	0	0	0 50,000
Coller Joyce	Potsdam 2 407402	4,700	COUNTY TAXABLE VALUE		50,000	
422 Barker Rd	X	50,000	TOWN TAXABLE VALUE		50,000	
Potsdam, NY 13676	X		SCHOOL TAXABLE VALUE		0	
	X		FD034 Potsdam Fire Prot		50,000	TO M
	FRNT 110.00 DPTH 150.00					
	EAST-0323063 NRTH-1716226					
	DEED BOOK 735 PG-00236					
	FULL MARKET VALUE	52,083				
***** 53.003-2-14.2 *****						
	360 Barker Rd					1-218-13.2
53.003-2-14.2	210 1 Family Res		Basic Star 41854	0	0	0 28,800
Hollinger Helen M	Potsdam 2 407402	16,400	COUNTY TAXABLE VALUE		95,000	
360 Barker Rd	X	95,000	TOWN TAXABLE VALUE		95,000	
Potsdam, NY 13676	X		SCHOOL TAXABLE VALUE		66,200	
	X		FD034 Potsdam Fire Prot		95,000	TO M
	ACRES 1.50					
	EAST-0321800 NRTH-1715336					
	DEED BOOK 1078 PG-71					
	FULL MARKET VALUE	98,958				
***** 53.003-2-14.11 *****						
	50 Barker Rd Ext		90 PCT OF VALUE USED FOR EXEMPTION PURPOSES			1-218-13. 1
53.003-2-14.11	270 Mfg housing		Vet - Wart 41121	0	7,290	7,290 0
Hollinger Mike	Potsdam 2 407402	13,900	Basic Star 41854	0	0	0 28,800
Hollinger Nancy	95sp4000	54,000	COUNTY TAXABLE VALUE		46,710	
50 Barker Rd Ext	X		TOWN TAXABLE VALUE		46,710	
Potsdam, NY 13676	X		SCHOOL TAXABLE VALUE		25,200	
	ACRES 25.70		FD034 Potsdam Fire Prot		54,000	TO M
	EAST-0322579 NRTH-1715056		LT026 Hewittville Light		54,000	TO M
	DEED BOOK 1089 PG-1037					
	FULL MARKET VALUE	56,250				

STATE OF NEW YORK
 COUNTY - St Lawrence
 TOWN - Potsdam
 SWIS - 407489

2 0 1 2 T E N T A T I V E A S S E S S M E N T R O L L
 T A X A B L E SECTION OF THE ROLL - 1

PAGE 1032
 VALUATION DATE-JUL 01, 2011
 TAXABLE STATUS DATE-MAR 01, 2012

TAX MAP NUMBER SEQUENCE
 UNIFORM PERCENT OF VALUE IS 096.00
 UNIFORM PERCENT OF VALUE IS 096.00

TAX MAP PARCEL NUMBER	PROPERTY LOCATION & CLASS	ASSESSMENT	EXEMPTION CODE-----	COUNTY-----	TOWN-----	SCHOOL
CURRENT OWNERS NAME	SCHOOL DISTRICT	LAND	TAX DESCRIPTION	TAXABLE VALUE		
CURRENT OWNERS ADDRESS	PARCEL SIZE/GRID COORD	TOTAL	SPECIAL DISTRICTS			ACCOUNT NO.

53.003-2-14.12	364 Barker Rd			53.003-2-14.12		*****
Hollinger Todd C	210 1 Family Res		Basic Star 41854	0	0	0 28,800
364 Barker Rd	Potsdam 2 407402	17,400	COUNTY TAXABLE VALUE		89,500	
Potsdam, NY 13676	ACRES 4.00	89,500	TOWN TAXABLE VALUE		89,500	
	EAST-0322059 NRTH-1715306		SCHOOL TAXABLE VALUE		60,700	
	DEED BOOK 2002 PG-4187		FD034 Potsdam Fire Prot		89,500 TO M	
	FULL MARKET VALUE	93,229	LT026 Hewittville Light		89,500 TO M	

53.003-2-15	352 Barker Rd			53.003-2-15		*****
Hendershot Gary	210 1 Family Res		Basic Star 41854	0	0	0 28,800
Hendershot Deborah	Potsdam 2 407402	16,200	COUNTY TAXABLE VALUE		133,000	
352 Barker Rd	X	133,000	TOWN TAXABLE VALUE		133,000	
Potsdam, NY 13676	X		SCHOOL TAXABLE VALUE		104,200	
	87sp1800vac		FD034 Potsdam Fire Prot		133,000 TO M	
	ACRES 1.00					
	EAST-0321573 NRTH-1715215					
	DEED BOOK 1008 PG-00965					
	FULL MARKET VALUE	138,542				

53.003-2-16.1	525 River Rd			53.003-2-16.1		*****
Murray Douglas N	220 2 Family Res		Basic Star 41854	0	0	0 28,800
525 River Rd	Potsdam 2 407402	9,000	COUNTY TAXABLE VALUE		114,900	
Potsdam, NY 13676	Reference 994-880	114,900	TOWN TAXABLE VALUE		114,900	
	89sp30000		SCHOOL TAXABLE VALUE		86,100	
	X		FD034 Potsdam Fire Prot		114,900 TO M	
	ACRES 6.90 BANK8888869		LT026 Hewittville Light		114,900 TO M	
	EAST-0322925 NRTH-1714550					
	DEED BOOK 2005 PG-1269					
	FULL MARKET VALUE	119,688				

53.003-2-18	521 River Rd			53.003-2-18		*****
Rubenberg Laurel E	240 Rural res		COUNTY TAXABLE VALUE		46,000	1-164- 3
PO Box 207	Potsdam 2 407402	19,700	TOWN TAXABLE VALUE		46,000	
Potsdam, NY 13676	X	46,000	SCHOOL TAXABLE VALUE		46,000	
	X		FD034 Potsdam Fire Prot		46,000 TO M	
	1984sp29000		LT026 Hewittville Light		46,000 TO M	
	ACRES 51.50					
	EAST-0322767 NRTH-1713574					
	DEED BOOK 986 PG-00062					
	FULL MARKET VALUE	47,917				

STATE OF NEW YORK
 COUNTY - St Lawrence
 TOWN - Potsdam
 SWIS - 407489

2 0 1 2 T E N T A T I V E A S S E S S M E N T R O L L
 T A X A B L E SECTION OF THE ROLL - 1

PAGE 1033
 VALUATION DATE-JUL 01, 2011
 TAXABLE STATUS DATE-MAR 01, 2012

TAX MAP NUMBER SEQUENCE
 UNIFORM PERCENT OF VALUE IS 096.00
 UNIFORM PERCENT OF VALUE IS 096.00

TAX MAP PARCEL NUMBER	PROPERTY LOCATION & CLASS	ASSESSMENT	EXEMPTION CODE-----	COUNTY-----	TOWN-----	SCHOOL
CURRENT OWNERS NAME	SCHOOL DISTRICT	LAND	TAX DESCRIPTION	TAXABLE VALUE		
CURRENT OWNERS ADDRESS	PARCEL SIZE/GRID COORD	TOTAL	SPECIAL DISTRICTS			ACCOUNT NO.
***** 53.003-2-19 *****						
	519 River Rd					1-287- 7
53.003-2-19	210 1 Family Res		RPTL466_f 41692	0	2,880	0 0
Jerome Timothy	Potsdam 2 407402	5,000	Basic Star 41854	0	0	28,800
Jerome Tamara	92sp19300/94sp40500	50,000	COUNTY TAXABLE VALUE		47,120	
519 River Rd	88sp33250		TOWN TAXABLE VALUE		50,000	
Potsdam, NY 13676	X		SCHOOL TAXABLE VALUE		21,200	
	FRNT 100.00 DPTH 200.00		FD034 Potsdam Fire Prot		50,000 TO M	
	EAST-0323448 NRTH-1713813		LT026 Hewittville Light		50,000 TO M	
	DEED BOOK 1082 PG-1143					
	FULL MARKET VALUE	52,083				
***** 53.003-2-20 *****						
	503 River Rd					1-228-12
53.003-2-20	210 1 Family Res		Basic Star 41854	0	0	28,800
Smith James H	Potsdam 2 407402	6,200	COUNTY TAXABLE VALUE		37,500	
Smith Wendy S	2007sp35000	37,500	TOWN TAXABLE VALUE		37,500	
503 River Rd	X		SCHOOL TAXABLE VALUE		8,700	
Potsdam, NY 13676	X		FD034 Potsdam Fire Prot		37,500 TO M	
	FRNT 100.00 DPTH 200.00		LT026 Hewittville Light		37,500 TO M	
	EAST-0323424 NRTH-1713705					
	DEED BOOK 2007 PG-10215					
	FULL MARKET VALUE	39,063				
***** 53.003-2-21 *****						
	River Rd					
53.003-2-21	314 Rural vac<10 - WTRFNT		COUNTY TAXABLE VALUE		10,000	
Rubenberg Laurie	Potsdam 2 407402	10,000	TOWN TAXABLE VALUE		10,000	
PO Box 207	2000sp2000	10,000	SCHOOL TAXABLE VALUE		10,000	
Potsdam, NY 13676	X		FD034 Potsdam Fire Prot		10,000 TO M	
	X					
	FRNT 475.00 DPTH 100.00					
	EAST-0323666 NRTH-1714047					
	DEED BOOK 2000 PG-24106					
	FULL MARKET VALUE	10,417				
***** 53.003-2-22.1 *****						
	498 River Rd					1-237- 3
53.003-2-22.1	210 1 Family Res - WTRFNT		Basic Star 41854	0	0	28,800
McNamara Mary Jo	Potsdam 2 407402	12,000	COUNTY TAXABLE VALUE		83,400	
498 River Rd	X	83,400	TOWN TAXABLE VALUE		83,400	
Potsdam, NY 13676	93sp75000		SCHOOL TAXABLE VALUE		54,600	
	0984sp16000		FD034 Potsdam Fire Prot		83,400 TO M	
	FRNT 200.00 DPTH 155.00		LT026 Hewittville Light		83,400 TO M	
	EAST-0323620 NRTH-1713591					
	DEED BOOK 1074 PG-749					
	FULL MARKET VALUE	86,875				

STATE OF NEW YORK
 COUNTY - St Lawrence
 TOWN - Potsdam
 SWIS - 407489

2 0 1 2 T E N T A T I V E A S S E S S M E N T R O L L
 T A X A B L E SECTION OF THE ROLL - 1

PAGE 1034
 VALUATION DATE-JUL 01, 2011
 TAXABLE STATUS DATE-MAR 01, 2012

TAX MAP NUMBER SEQUENCE
 UNIFORM PERCENT OF VALUE IS 096.00
 UNIFORM PERCENT OF VALUE IS 096.00

TAX MAP PARCEL NUMBER	PROPERTY LOCATION & CLASS	ASSESSMENT	EXEMPTION CODE	COUNTY	TOWN	SCHOOL
CURRENT OWNERS NAME	SCHOOL DISTRICT	LAND	TAX DESCRIPTION	TAXABLE VALUE		
CURRENT OWNERS ADDRESS	PARCEL SIZE/GRID COORD	TOTAL	SPECIAL DISTRICTS			ACCOUNT NO.

53.003-2-24.1	488 River Rd 210 1 Family Res - WTRFNT Potsdam 2 407402	11,200	Vet Chg of 41003	0	0	25,502 0
Mayo Roy	X	46,000	Vet Pro Ra 41112	0	35,266	0 0
488 River Rd	X		Basic Star 41854	0	0	28,800
Potsdam, NY 13676	X		COUNTY TAXABLE VALUE		10,734	
	FRNT 150.00 DPTH 184.00		TOWN TAXABLE VALUE		20,498	
	EAST-0323630 NRTH-1713445		SCHOOL TAXABLE VALUE		17,200	
	DEED BOOK 964 PG-00239		FD034 Potsdam Fire Prot		46,000	TO M
	FULL MARKET VALUE	47,917	LT026 Hewittville Light		46,000	TO M

53.003-2-25.1	484 River Rd 210 1 Family Res - WTRFNT Potsdam 2 407402	11,900	Basic Star 41854	0	0	28,800
White Joseph V	X	80,200	COUNTY TAXABLE VALUE		80,200	
484 River Rd	X		TOWN TAXABLE VALUE		80,200	
Potsdam, NY 13676	89sp35000		SCHOOL TAXABLE VALUE		51,400	
	154x194x193x268(193'wf)		FD034 Potsdam Fire Prot		80,200	TO M
	FRNT 154.00 DPTH 231.00		LT026 Hewittville Light		80,200	TO M
	EAST-0323615 NRTH-1713278					
	DEED BOOK 1104 PG-60					
	FULL MARKET VALUE	83,542				

53.003-2-27	474 River Rd 210 1 Family Res - WTRFNT Potsdam 2 407402	13,900	Vet - Comb 41131	0	18,400	18,400 0
Hollinger Glenn	X	73,600	Basic Star 41854	0	0	28,800
Hollinger Brenda	X		COUNTY TAXABLE VALUE		55,200	
474 River Rd	Riverfront 330'		TOWN TAXABLE VALUE		55,200	
Potsdam, NY 13676	X		SCHOOL TAXABLE VALUE		44,800	
	ACRES 2.50		FD034 Potsdam Fire Prot		73,600	TO M
	EAST-0323631 NRTH-1713028		LT026 Hewittville Light		73,600	TO M
	DEED BOOK 854 PG-00501					
	FULL MARKET VALUE	76,667				

53.003-2-28.1	466,468 River Rd 484 1 use sm bld - WTRFNT Potsdam 2 407402	17,000	Vet - Wart 41121	0	2,430	2,430 0
Schaffer John	E#466-Ofc Bldg E#468-Tr1r	45,000	Basic Star 41854	0	0	16,200
28 Spring St	2002sp38700		COUNTY TAXABLE VALUE		42,570	
Norwood, NY 13668	Riverfront 100'		TOWN TAXABLE VALUE		42,570	
	FRNT 100.00 DPTH 420.00		SCHOOL TAXABLE VALUE		28,800	
	EAST-0323624 NRTH-1712829		FD034 Potsdam Fire Prot		45,000	TO M
	DEED BOOK 2005 PG-2276		LT026 Hewittville Light		45,000	TO M
	FULL MARKET VALUE	46,875				

STATE OF NEW YORK
 COUNTY - St Lawrence
 TOWN - Potsdam
 SWIS - 407489

2 0 1 2 T E N T A T I V E A S S E S S M E N T R O L L
 T A X A B L E SECTION OF THE ROLL - 1

PAGE 1035
 VALUATION DATE-JUL 01, 2011
 TAXABLE STATUS DATE-MAR 01, 2012

TAX MAP NUMBER SEQUENCE
 UNIFORM PERCENT OF VALUE IS 096.00
 UNIFORM PERCENT OF VALUE IS 096.00

TAX MAP PARCEL NUMBER	PROPERTY LOCATION & CLASS	ASSESSMENT	EXEMPTION CODE	COUNTY	TOWN	SCHOOL
CURRENT OWNERS NAME	SCHOOL DISTRICT	LAND	TAX DESCRIPTION	TAXABLE VALUE		
CURRENT OWNERS ADDRESS	PARCEL SIZE/GRID COORD	TOTAL	SPECIAL DISTRICTS			ACCOUNT NO.
***** 53.003-2-28.2 *****						
464 River Rd						
53.003-2-28.2	210 1 Family Res - WTRFNT		Vet - Comb 41131	0	19,200	19,200 0
Burke Randy	Potsdam 2 407402	20,800	Vet - Disa 41141	0	25,225	25,225 0
Burke Linda	X	100,900	Enhanced S 41834	0	0	0 59,710
464 River Rd	Riverfront 219'		COUNTY TAXABLE VALUE		56,475	
Potsdam, NY 13676-3105	88sp60000		TOWN TAXABLE VALUE		56,475	
	ACRES 2.20		SCHOOL TAXABLE VALUE		41,190	
	EAST-0323608 NRTH-1712670		FD034 Potsdam Fire Prot		100,900	TO M
	DEED BOOK 1102 PG-134		LT026 Hewittville Light		100,900	TO M
	FULL MARKET VALUE	105,104				
***** 53.003-2-29 *****						
452 River Rd						1-206- 3
53.003-2-29	210 1 Family Res - WTRFNT		Vet - Wart 41121	0	11,520	11,520 0
Gibbs Robert A	Potsdam 2 407402	20,700	Basic Star 41854	0	0	0 28,800
Gibbs Susan	X	142,000	COUNTY TAXABLE VALUE		130,480	
452 River Rd	Riverfront 200'		TOWN TAXABLE VALUE		130,480	
Potsdam, NY 13676	X		SCHOOL TAXABLE VALUE		113,200	
	ACRES 2.00		FD034 Potsdam Fire Prot		142,000	TO M
	EAST-0323560 NRTH-1712466					
	DEED BOOK 734 PG-00366					
	FULL MARKET VALUE	147,917				
***** 53.003-2-30 *****						
448 River Rd						1-267- 9
53.003-2-30	210 1 Family Res - WTRFNT		Basic Star 41854	0	0	0 28,800
Schaberg Albert	Potsdam 2 407402	20,400	COUNTY TAXABLE VALUE		124,000	
Schaberg Gail	X	124,000	TOWN TAXABLE VALUE		124,000	
448 River Rd	Riverfront 150'		SCHOOL TAXABLE VALUE		95,200	
Potsdam, NY 13676	X		FD034 Potsdam Fire Prot		124,000	TO M
	ACRES 1.40					
	EAST-0323523 NRTH-1712294					
	DEED BOOK 839 PG-00584					
	FULL MARKET VALUE	129,167				
***** 53.003-2-32 *****						
437 River Rd						1-266-11
53.003-2-32	210 1 Family Res		Basic Star 41854	0	0	0 28,800
Drummond Diane M	Potsdam 2 407402	11,400	COUNTY TAXABLE VALUE		80,000	
437 River Rd	X	80,000	TOWN TAXABLE VALUE		80,000	
Potsdam, NY 13676	86sp46000		SCHOOL TAXABLE VALUE		51,200	
	X		FD034 Potsdam Fire Prot		80,000	TO M
	FRNT 100.00 DPTH 233.00					
	EAST-0323103 NRTH-1712111					
	DEED BOOK 1001 PG-00024					
	FULL MARKET VALUE	83,333				

STATE OF NEW YORK
 COUNTY - St Lawrence
 TOWN - Potsdam
 SWIS - 407489

2 0 1 2 T E N T A T I V E A S S E S S M E N T R O L L
 T A X A B L E SECTION OF THE ROLL - 1

PAGE 1036
 VALUATION DATE-JUL 01, 2011
 TAXABLE STATUS DATE-MAR 01, 2012

TAX MAP NUMBER SEQUENCE
 UNIFORM PERCENT OF VALUE IS 096.00
 UNIFORM PERCENT OF VALUE IS 096.00

TAX MAP PARCEL NUMBER	PROPERTY LOCATION & CLASS	ASSESSMENT	EXEMPTION CODE	COUNTY	TOWN	SCHOOL
CURRENT OWNERS NAME	SCHOOL DISTRICT	LAND	TAX DESCRIPTION	TAXABLE VALUE		
CURRENT OWNERS ADDRESS	PARCEL SIZE/GRID COORD	TOTAL	SPECIAL DISTRICTS			ACCOUNT NO.

53.003-2-33	River Rd 314 Rural vac<10		COUNTY TAXABLE VALUE	8,400		1-266-12
Drummond Diane	Potsdam 2 407402	8,400	TOWN TAXABLE VALUE	8,400		
Rutiger Lance	94sp4000	8,400	SCHOOL TAXABLE VALUE	8,400		
Attn: Rutiger, Lance	X		FD034 Potsdam Fire Prot	8,400	TO M	
437 River Rd	X					
Potsdam, NY 13676	FRNT 100.00 DPTH 207.00 EAST-0323131 NRTH-1712233 DEED BOOK 1081 PG-797 FULL MARKET VALUE	8,750				

53.003-2-34	447 River Rd 210 1 Family Res		Basic Star 41854	0	0	1-253-11
Hartman Mark S	Potsdam 2 407402	15,200	COUNTY TAXABLE VALUE	178,700	0	28,800
Hartman Adrienne S	2000sp7500	178,700	TOWN TAXABLE VALUE	178,700		
447 River Rd	X		SCHOOL TAXABLE VALUE	149,900		
Potsdam, NY 13676	X		FD034 Potsdam Fire Prot	178,700	TO M	
	FRNT 167.00 DPTH 233.00 BANK8888870 EAST-0323158 NRTH-1712366 DEED BOOK 2000 PG-14227 FULL MARKET VALUE	186,146				

53.003-2-35	453 River Rd 210 1 Family Res		Basic Star 41854	0	0	1-239- 5. 2
Berkman Richard W	Potsdam 2 407402	15,200	COUNTY TAXABLE VALUE	155,000	0	28,800
Berkman Jessica J	2007sp155000	155,000	TOWN TAXABLE VALUE	155,000		
453 River Rd	X		SCHOOL TAXABLE VALUE	126,200		
Potsdam, NY 13676	92sp136000		FD034 Potsdam Fire Prot	155,000	TO M	
	FRNT 167.00 DPTH 207.00 EAST-0323193 NRTH-1712535 DEED BOOK 2007 PG-17160 FULL MARKET VALUE	161,458				

53.003-2-36.1	465 River Rd 210 1 Family Res		Basic Star 41854	0	0	1-169- 5
Bigwarfe Brooks	Potsdam 2 407402	16,500	Home Impro 44216	0	2,750	2,750
Bigwarfe Joanne	89sp4000	115,000	COUNTY TAXABLE VALUE	115,000		
465 River Rd	Ref2000/16743		TOWN TAXABLE VALUE	112,250		
Potsdam, NY 13676	X		SCHOOL TAXABLE VALUE	83,450		
	ACRES 1.70		FD034 Potsdam Fire Prot	112,250	TO M	
	EAST-0323244 NRTH-1712820 DEED BOOK 1060 PG-1082 FULL MARKET VALUE	119,792	2,750 EX			

STATE OF NEW YORK
 COUNTY - St Lawrence
 TOWN - Potsdam
 SWIS - 407489

2 0 1 2 T E N T A T I V E A S S E S S M E N T R O L L
 T A X A B L E SECTION OF THE ROLL - 1

PAGE 1037
 VALUATION DATE-JUL 01, 2011
 TAXABLE STATUS DATE-MAR 01, 2012

TAX MAP NUMBER SEQUENCE
 UNIFORM PERCENT OF VALUE IS 096.00
 UNIFORM PERCENT OF VALUE IS 096.00

TAX MAP PARCEL NUMBER	PROPERTY LOCATION & CLASS	ASSESSMENT	EXEMPTION CODE-----	COUNTY-----	TOWN-----	SCHOOL
CURRENT OWNERS NAME	SCHOOL DISTRICT	LAND	TAX DESCRIPTION	TAXABLE VALUE		
CURRENT OWNERS ADDRESS	PARCEL SIZE/GRID COORD	TOTAL	SPECIAL DISTRICTS			ACCOUNT NO.

53.003-2-37	41 Barker Rd Ext 210 1 Family Res		Basic Star 41854	0	0	1-218-13. 2
Preston Michael	Potsdam 2 407402	7,500	COUNTY TAXABLE VALUE		82,000	28,800
Preston Megan	2008sp38000	82,000	TOWN TAXABLE VALUE		82,000	
41 Barker Rd Ext	2009sp90000		SCHOOL TAXABLE VALUE		53,200	
Potsdam, NY 13676	X		FD034 Potsdam Fire Prot		82,000 TO M	
	ACRES 3.20 BANK8888869		LT026 Hewittville Light		82,000 TO M	
	EAST-0322872 NRTH-1715563					
	DEED BOOK 2009 PG-6197					
	FULL MARKET VALUE	85,417				

53.003-2-38	414 Barker Rd 210 1 Family Res		Basic Star 41854	0	0	1-239- 4
Adams Michael	Potsdam 2 407402	18,700	COUNTY TAXABLE VALUE		105,000	28,800
414 Barker Rd	X	105,000	TOWN TAXABLE VALUE		105,000	
Potsdam, NY 13676	X		SCHOOL TAXABLE VALUE		76,200	
	X		FD034 Potsdam Fire Prot		105,000 TO M	
	ACRES 7.20					
	EAST-0323091 NRTH-1715843					
	DEED BOOK 918 PG-00776					
	FULL MARKET VALUE	109,375				

53.003-2-39	River Rd 314 Rural vac<10 - WTRFNT		COUNTY TAXABLE VALUE		30,200	
Schaberg Albert	Potsdam 2 407402	30,200	TOWN TAXABLE VALUE		30,200	
Schaberg Gail	94sp22000	30,200	SCHOOL TAXABLE VALUE		30,200	
448 River Rd	150'rvft		FD034 Potsdam Fire Prot		30,200 TO M	
Potsdam, NY 13676	X					
	ACRES 1.40					
	EAST-0323456 NRTH-1712154					
	DEED BOOK 1083 PG-915					
	FULL MARKET VALUE	31,458				

53.003-2-40	River Rd 323 Vacant rural		COUNTY TAXABLE VALUE		40,700	
Adams Phillip	Norwood-Norfolk 406201	40,700	TOWN TAXABLE VALUE		40,700	
Adams Allison	ACRES 111.80	40,700	SCHOOL TAXABLE VALUE		40,700	
8035 US Highway 11	EAST-0322702 NRTH-1718633		FD034 Potsdam Fire Prot		40,700 TO M	
Potsdam, NY 13676	DEED BOOK 2003 PG-841		NL001 Norwood Library		40,700 TO	
	FULL MARKET VALUE	42,396				

STATE OF NEW YORK
COUNTY - St Lawrence
TOWN - Potsdam
SWIS - 407489

2 0 1 2 T E N T A T I V E A S S E S S M E N T R O L L
T A X A B L E SECTION OF THE ROLL - 1

PAGE 1038
VALUATION DATE-JUL 01, 2011
TAXABLE STATUS DATE-MAR 01, 2012

TAX MAP NUMBER SEQUENCE
UNIFORM PERCENT OF VALUE IS 096.00
UNIFORM PERCENT OF VALUE IS 096.00

TAX MAP PARCEL NUMBER	PROPERTY LOCATION & CLASS	ASSESSMENT	EXEMPTION CODE-----	COUNTY-----	TOWN-----	SCHOOL
CURRENT OWNERS NAME	SCHOOL DISTRICT	LAND	TAX DESCRIPTION	TAXABLE VALUE		
CURRENT OWNERS ADDRESS	PARCEL SIZE/GRID COORD	TOTAL	SPECIAL DISTRICTS			ACCOUNT NO.
***** 53.003-2-41 *****						
	701 River Rd					1-282-13
53.003-2-41	210 1 Family Res		Vet - Wart 41121	0	11,520	11,520 0
Valade Euclide	Norwood-Norfolk 406201	16,300	Enhanced S 41834	0	0	0 59,710
Valade Doreen	X	103,100	COUNTY TAXABLE VALUE		91,580	
701 River Rd	X		TOWN TAXABLE VALUE		91,580	
Norwood, NY 13668	X		SCHOOL TAXABLE VALUE		43,390	
	ACRES 1.30		FD034 Potsdam Fire Prot		103,100 TO M	
	EAST-0324319 NRTH-1718711		NL001 Norwood Library		103,100 TO	
	DEED BOOK 701 PG-00133					
	FULL MARKET VALUE	107,396				
***** 53.003-2-42 *****						
	693 River Rd					1-265-12
53.003-2-42	210 1 Family Res		Basic Star 41854	0	0	0 28,800
Orologio Antonio L	Norwood-Norfolk 406201	15,200	COUNTY TAXABLE VALUE		40,000	
1074 River Rd	2011sp16500	40,000	TOWN TAXABLE VALUE		40,000	
Norwood, NY 13668	X		SCHOOL TAXABLE VALUE		11,200	
	X		FD034 Potsdam Fire Prot		40,000 TO M	
	FRNT 200.00 DPTH 171.00		NL001 Norwood Library		40,000 TO	
	EAST-0324297 NRTH-1718502					
	DEED BOOK 2011 PG-2858					
	FULL MARKET VALUE	41,667				
***** 53.003-2-44 *****						
	673 River Rd					1-170-12.3
53.003-2-44	210 1 Family Res		Basic Star 41854	0	0	0 28,800
Gushlaw James L	Norwood-Norfolk 406201	7,000	COUNTY TAXABLE VALUE		65,500	
PO Box 691	2006sp67500<	65,500	TOWN TAXABLE VALUE		65,500	
Potsdam, NY 13676	X		SCHOOL TAXABLE VALUE		36,700	
	X		FD034 Potsdam Fire Prot		65,500 TO M	
	ACRES 1.90 BANK8888870		NL001 Norwood Library		65,500 TO	
	EAST-0324093 NRTH-1718069					
	DEED BOOK 2006 PG-5957					
	FULL MARKET VALUE	68,229				
***** 53.003-2-45 *****						
	River Rd					1-170-12.2
53.003-2-45	314 Rural vac<10		COUNTY TAXABLE VALUE		2,000	
Gushlaw James L	Norwood-Norfolk 406201	2,000	TOWN TAXABLE VALUE		2,000	
PO Box 691	X	2,000	SCHOOL TAXABLE VALUE		2,000	
Potsdam, NY 13676	X		FD034 Potsdam Fire Prot		2,000 TO M	
	X		NL001 Norwood Library		2,000 TO	
	ACRES 1.90 BANK8888870					
	EAST-0324049 NRTH-1717872					
	DEED BOOK 2006 PG-5957					
	FULL MARKET VALUE	2,083				

STATE OF NEW YORK
 COUNTY - St Lawrence
 TOWN - Potsdam
 SWIS - 407489

2 0 1 2 T E N T A T I V E A S S E S S M E N T R O L L
 T A X A B L E SECTION OF THE ROLL - 1

PAGE 1039
 VALUATION DATE-JUL 01, 2011
 TAXABLE STATUS DATE-MAR 01, 2012

TAX MAP NUMBER SEQUENCE
 UNIFORM PERCENT OF VALUE IS 096.00
 UNIFORM PERCENT OF VALUE IS 096.00

TAX MAP PARCEL NUMBER	PROPERTY LOCATION & CLASS	ASSESSMENT	EXEMPTION CODE-----	COUNTY-----	TOWN-----	SCHOOL
CURRENT OWNERS NAME	SCHOOL DISTRICT	LAND	TAX DESCRIPTION	TAXABLE VALUE		
CURRENT OWNERS ADDRESS	PARCEL SIZE/GRID COORD	TOTAL	SPECIAL DISTRICTS			ACCOUNT NO.

53.003-2-46	657 River Rd 210 1 Family Res		Basic Star 41854	0	0	1-170-12. 2
Bellardini Drucille (LU)	Norwood-Norfolk 406201	16,600	COUNTY TAXABLE VALUE		76,500	28,800
657 River Rd	X	76,500	TOWN TAXABLE VALUE		76,500	
Norwood, NY 13668	X		SCHOOL TAXABLE VALUE		47,700	
	X		FD034 Potsdam Fire Prot		76,500 TO M	
	ACRES 1.90		NL001 Norwood Library		76,500 TO	
	EAST-3240171 NRTH-1717677					
	DEED BOOK 2010 PG-11890					
	FULL MARKET VALUE	79,688				

53.003-2-47	River Rd 312 Vac w/imprv		COUNTY TAXABLE VALUE		10,000	1-170-12.3
Bellardini Mark J	Norwood-Norfolk 406201	9,500	TOWN TAXABLE VALUE		10,000	
Bellardini Elizabeth J	X	10,000	SCHOOL TAXABLE VALUE		10,000	
645 River Rd	0585sp0		FD034 Potsdam Fire Prot		10,000 TO M	
Norwood, NY 13668	X		NL001 Norwood Library		10,000 TO	
	ACRES 1.90					
	EAST-0323973 NRTH-1717480					
	DEED BOOK 2008 PG-9747					
	FULL MARKET VALUE	10,417				

53.003-2-48	610 River Rd 322 Rural vac>10 - WTRFNT		COUNTY TAXABLE VALUE		22,700	1-289-12. 1
Willmart Roger	Potsdam 2 407402	22,700	TOWN TAXABLE VALUE		22,700	
Willmart Linda	X	22,700	SCHOOL TAXABLE VALUE		22,700	
630 River Rd	X		FD034 Potsdam Fire Prot		22,700 TO M	
Norwood, NY 13668	X		LT026 Hewittville Light		22,700 TO M	
	ACRES 35.20					
	EAST-0324619 NRTH-1716770					
	DEED BOOK 1097 PG-891					
	FULL MARKET VALUE	23,646				

53.003-2-49	630 River Rd 210 1 Family Res		Enhanced S 41834	0	0	1-289-12. 2
Willmart Roger	Potsdam 2 407402	7,000	COUNTY TAXABLE VALUE		70,000	59,710
Willmart Linda	X	70,000	TOWN TAXABLE VALUE		70,000	
630 River Rd	X		SCHOOL TAXABLE VALUE		10,290	
Norwood, NY 13668	X		FD034 Potsdam Fire Prot		70,000 TO M	
	ACRES 2.00		LT026 Hewittville Light		70,000 TO M	
	EAST-0324321 NRTH-1716982					
	DEED BOOK 1097 PG-891					
	FULL MARKET VALUE	72,917				

STATE OF NEW YORK
 COUNTY - St Lawrence
 TOWN - Potsdam
 SWIS - 407489

2 0 1 2 T E N T A T I V E A S S E S S M E N T R O L L
 T A X A B L E SECTION OF THE ROLL - 1

PAGE 1040
 VALUATION DATE-JUL 01, 2011
 TAXABLE STATUS DATE-MAR 01, 2012

TAX MAP NUMBER SEQUENCE
 UNIFORM PERCENT OF VALUE IS 096.00
 UNIFORM PERCENT OF VALUE IS 096.00

TAX MAP PARCEL NUMBER	PROPERTY LOCATION & CLASS	ASSESSMENT	EXEMPTION CODE	COUNTY	TOWN	SCHOOL
CURRENT OWNERS NAME	SCHOOL DISTRICT	LAND	TAX DESCRIPTION	TAXABLE VALUE		
CURRENT OWNERS ADDRESS	PARCEL SIZE/GRID COORD	TOTAL	SPECIAL DISTRICTS			ACCOUNT NO.
***** 53.003-2-50 *****						
53.003-2-50	624 River Rd					
Willmart Brian	210 1 Family Res		COUNTY TAXABLE VALUE	77,900		
630 River Rd	Potsdam 2 407402	16,600	TOWN TAXABLE VALUE	77,900		
Norwood, NY 13668	ACRES 2.00	77,900	SCHOOL TAXABLE VALUE	77,900		
	EAST-0324309 NRTH-1716713		FD034 Potsdam Fire Prot	77,900 TO M		
	DEED BOOK 2005 PG-18981		LT026 Hewittville Light	77,900 TO M		
	FULL MARKET VALUE	81,146				
***** 53.003-2-51 *****						
53.003-2-51	436 River Rd					1-191-12.1
Stark Joseph	210 1 Family Res - WTRFNT		Basic Star 41854	0	0	28,800
Stark Leigh	Potsdam 2 407402	20,500	COUNTY TAXABLE VALUE	147,400		
436 River Rd	96sp81000	147,400	TOWN TAXABLE VALUE	147,400		
Potsdam, NY 13676	X		SCHOOL TAXABLE VALUE	118,600		
	Riverfront 160'		FD034 Potsdam Fire Prot	147,400 TO M		
	ACRES 1.60					
	EAST-0323443 NRTH-1711968					
	DEED BOOK 1095 PG-456					
	FULL MARKET VALUE	153,542				
***** 53.003-2-52.1 *****						
53.003-2-52.1	685 River Rd					1-170-12. 1
Bellardini Mark J	322 Rural vac>10		COUNTY TAXABLE VALUE	7,500		
Bellardini Elizabeth J	Norwood-Norfolk 406201	7,500	TOWN TAXABLE VALUE	7,500		
645 River Rd	X	7,500	SCHOOL TAXABLE VALUE	7,500		
Norwood, NY 13668	ACRES 27.90		AG002 Ag Dist #2	.00 MT		
	EAST-0323483 NRTH-1717708		FD034 Potsdam Fire Prot	7,500 TO M		
	DEED BOOK 2008 PG-9747		LT026 Hewittville Light	7,500 TO M		
	FULL MARKET VALUE	7,813	NL001 Norwood Library	7,500 TO		
***** 53.003-2-52.2 *****						
53.003-2-52.2	643,645 River Rd					
Bellardini Mark	411 Apartment		Basic Star 41854	0	0	28,800
Bellardini Elizabeth	Norwood-Norfolk 406201	22,300	COUNTY TAXABLE VALUE	95,000		
643,645 River Rd	643 Apartments 645 House	95,000	TOWN TAXABLE VALUE	95,000		
Norwood, NY 13668	ACRES 1.90		SCHOOL TAXABLE VALUE	66,200		
	EAST-0323950 NRTH-1717278		AG002 Ag Dist #2	.00 MT		
	FULL MARKET VALUE	98,958	FD034 Potsdam Fire Prot	95,000 TO M		
			LT026 Hewittville Light	95,000 TO M		
			NL001 Norwood Library	95,000 TO		
***** 53.003-3-2 *****						
53.003-3-2	554 Sh 345					
Huber Thomas J	322 Rural vac>10		COUNTY TAXABLE VALUE	50,500		
Huber Holly G	Potsdam 2 407402	50,000	TOWN TAXABLE VALUE	50,500		
PO Box 58	2002sp62000	50,500	SCHOOL TAXABLE VALUE	50,500		
Rainbow Lake, NY 12976	2008sp50000		AG002 Ag Dist #2	.00 MT		
	x		FD034 Potsdam Fire Prot	50,500 TO M		
	ACRES 68.60					
	EAST-0313625 NRTH-1712113					
	DEED BOOK 2008 PG-4099					
	FULL MARKET VALUE	52,604				

STATE OF NEW YORK
 COUNTY - St Lawrence
 TOWN - Potsdam
 SWIS - 407489

2 0 1 2 T E N T A T I V E A S S E S S M E N T R O L L
 T A X A B L E SECTION OF THE ROLL - 1
 M A P S E C T I O N - 053
 S U B - S E C T I O N - 003
 UNIFORM PERCENT OF VALUE IS 096.00

PAGE 1041
 VALUATION DATE-JUL 01, 2011
 TAXABLE STATUS DATE-MAR 01, 2012
 RPS150/V04/L015
 CURRENT DATE 4/25/2012

*** S P E C I A L D I S T R I C T S U M M A R Y ***

CODE	DISTRICT NAME	TOTAL PARCELS	EXTENSION TYPE	EXTENSION VALUE	AD VALOREM VALUE	EXEMPT AMOUNT	TAXABLE VALUE
AG002	Ag Dist #2	29	MOVTAX				
FD034	Potsdam Fire P	77	TOTAL M		4775,900	8,750	4767,150
LT026	Hewittville Li	18	TOTAL M		1176,100		1176,100
NL001	Norwood Librar	19	TOTAL		882,100		882,100

*** S C H O O L D I S T R I C T S U M M A R Y ***

CODE	DISTRICT NAME	TOTAL PARCELS	ASSESSED LAND	ASSESSED TOTAL	EXEMPT AMOUNT	TOTAL TAXABLE	STAR AMOUNT	STAR TAXABLE
406201	Norwood-Norfolk	19	362,200	882,100	12,950	869,150	256,560	612,590
407402	Potsdam 2	58	1028,600	3893,800	46,666	3847,134	1380,625	2466,509
	S U B - T O T A L	77	1390,800	4775,900	59,616	4716,284	1637,185	3079,099
	T O T A L	77	1390,800	4775,900	59,616	4716,284	1637,185	3079,099

*** S Y S T E M C O D E S S U M M A R Y ***

NO SYSTEM EXEMPTIONS AT THIS LEVEL

*** E X E M P T I O N S U M M A R Y ***

CODE	DESCRIPTION	TOTAL PARCELS	COUNTY	TOWN	SCHOOL
41003	Vet Chg of	2		29,837	
41112	Vet Pro Ra	2	42,264		
41121	Vet - Wart	7	55,755	55,755	
41131	Vet - Comb	4	66,100	66,100	
41141	Vet - Disa	2	30,225	30,225	
41692	RPTL466_f	1	2,880		
41802	Aged - Cou	3	32,379		
41803	Aged - Tow	4		63,453	
41804	Aged - Sch	3			30,065
41805	Aged - Co	1	20,801		20,801

STATE OF NEW YORK
 COUNTY - St Lawrence
 TOWN - Potsdam
 SWIS - 407489

2 0 1 2 T E N T A T I V E A S S E S S M E N T R O L L
 T A X A B L E SECTION OF THE ROLL - 1
 M A P S E C T I O N - 053
 S U B - S E C T I O N - 003
 UNIFORM PERCENT OF VALUE IS 096.00

PAGE 1042
 VALUATION DATE-JUL 01, 2011
 TAXABLE STATUS DATE-MAR 01, 2012
 RPS150/V04/L015
 CURRENT DATE 4/25/2012

*** E X E M P T I O N S U M M A R Y ***

CODE	DESCRIPTION	TOTAL PARCELS	COUNTY	TOWN	SCHOOL
41834	Enhanced S	11			497,785
41854	Basic Star	40			1139,400
41933	Dis & Lim	1		14,428	
42100	Silo	1	6,000	6,000	6,000
44216	Home Impro	1		2,750	2,750
	T O T A L	83	256,404	268,548	1696,801

*** G R A N D T O T A L S ***

ROLL SEC	DESCRIPTION	TOTAL PARCELS	ASSESSED LAND	ASSESSED TOTAL	TAXABLE COUNTY	TAXABLE TOWN	TAXABLE SCHOOL	STAR TAXABLE
1	TAXABLE	77	1390,800	4775,900	4519,496	4507,352	4716,284	3079,099

STATE OF NEW YORK
 COUNTY - St Lawrence
 TOWN - Potsdam
 SWIS - 407489

2 0 1 2 T E N T A T I V E A S S E S S M E N T R O L L
 T A X A B L E SECTION OF THE ROLL - 1
 TAX MAP NUMBER SEQUENCE
 UNIFORM PERCENT OF VALUE IS 096.00
 UNIFORM PERCENT OF VALUE IS 096.00

PAGE 1043
 VALUATION DATE-JUL 01, 2011
 TAXABLE STATUS DATE-MAR 01, 2012

TAX MAP PARCEL NUMBER	PROPERTY LOCATION & CLASS	ASSESSMENT	EXEMPTION CODE-----	COUNTY-----	TOWN-----	SCHOOL
CURRENT OWNERS NAME	SCHOOL DISTRICT	LAND	TAX DESCRIPTION	TAXABLE VALUE		
CURRENT OWNERS ADDRESS	PARCEL SIZE/GRID COORD	TOTAL	SPECIAL DISTRICTS			ACCOUNT NO.

53.004-1-2	7013 Sh 56 210 1 Family Res Potsdam 2 407402	14,000	Basic Star 41854	0	0	0 28,800
Redditt Damian	X	48,500	COUNTY TAXABLE VALUE		48,500	
7013 State Highway 56	X		TOWN TAXABLE VALUE		48,500	
Potsdam, NY 13676	177x170x184x170 FRNT 177.00 DPTH 170.00 EAST-0329814 NRTH-1719880 DEED BOOK 2010 PG-730 FULL MARKET VALUE 50,521	50,521	SCHOOL TAXABLE VALUE FD034 Potsdam Fire Prot		19,700 48,500 TO M	

53.004-1-5.12	Sissonville Rd 322 Rural vac>10 Potsdam 2 407402	20,700	COUNTY TAXABLE VALUE		20,700	
Loyal Order Moose Inc	X	20,700	TOWN TAXABLE VALUE		20,700	
PO Box 640	96sp8500	20,700	SCHOOL TAXABLE VALUE		20,700	
Potsdam, NY 13676	ACRES 31.90 EAST-0329062 NRTH-1717508 DEED BOOK 1097 PG-1090 FULL MARKET VALUE 21,563	21,563	FD034 Potsdam Fire Prot		20,700 TO M	

53.004-1-9.2	Sissonville Rd 710 Manufacture Potsdam 2 407402	50,300	COUNTY TAXABLE VALUE		50,300	
Potsdam Specialty Paper Inc	X	50,300	TOWN TAXABLE VALUE		50,300	
547A Sissonville Rd	Re: Paper Sludge Landfill	50,300	SCHOOL TAXABLE VALUE		50,300	
Potsdam, NY 13676	89sp35000 X ACRES 30.90 EAST-0327729 NRTH-1715753 DEED BOOK 1998 PG-141 FULL MARKET VALUE 52,396	52,396	FD034 Potsdam Fire Prot		50,300 TO M	

53.004-1-9.12	Sh 56 322 Rural vac>10 Potsdam 2 407402	42,200	COUNTY TAXABLE VALUE		42,200	
Regan Robert	X	42,200	TOWN TAXABLE VALUE		42,200	
Regan Marie	X		SCHOOL TAXABLE VALUE		42,200	
6869 State Highway 56	X		FD034 Potsdam Fire Prot		42,200 TO M	
Potsdam, NY 13676	ACRES 73.40 EAST-0328710 NRTH-1715710 DEED BOOK 752 PG-81 FULL MARKET VALUE 43,958	43,958				

STATE OF NEW YORK
 COUNTY - St Lawrence
 TOWN - Potsdam
 SWIS - 407489

2 0 1 2 T E N T A T I V E A S S E S S M E N T R O L L
 T A X A B L E SECTION OF THE ROLL - 1

PAGE 1044
 VALUATION DATE-JUL 01, 2011
 TAXABLE STATUS DATE-MAR 01, 2012

TAX MAP NUMBER SEQUENCE
 UNIFORM PERCENT OF VALUE IS 096.00
 UNIFORM PERCENT OF VALUE IS 096.00

TAX MAP PARCEL NUMBER	PROPERTY LOCATION & CLASS	ASSESSMENT	EXEMPTION CODE-----	COUNTY-----	TOWN-----	SCHOOL
CURRENT OWNERS NAME	SCHOOL DISTRICT	LAND	TAX DESCRIPTION	TAXABLE VALUE		
CURRENT OWNERS ADDRESS	PARCEL SIZE/GRID COORD	TOTAL	SPECIAL DISTRICTS			ACCOUNT NO.

53.004-1-9.111	6857 Sh 56 230 3 Family Res Potsdam 2 407402	19,900	COUNTY TAXABLE VALUE	130,000		1-260-14
Regan Family Trust Robert	X	130,000	TOWN TAXABLE VALUE	130,000		
Regan Family Trust Marie	X		SCHOOL TAXABLE VALUE	130,000		
6869 State Highway 56	X		FD034 Potsdam Fire Prot	130,000 TO M		
Potsdam, NY 13676	X					
	ACRES 6.00 BANK8888869					
	EAST-0329641 NRTH-1715606					
	DEED BOOK 1080 PG-190					
	FULL MARKET VALUE	135,417				

53.004-1-10.1	Sissonville Rd 340 Vacant indus Potsdam 2 407402	65,000	COUNTY TAXABLE VALUE	65,000		1-247-10
Potsdam Specialty Paper Inc	X	65,000	TOWN TAXABLE VALUE	65,000		
547A Sissonville Rd	Re: Industrial/paper Mill	65,000	SCHOOL TAXABLE VALUE	65,000		
Potsdam, NY 13676	Land Fill Re: 991-1038		FD034 Potsdam Fire Prot	65,000 TO M		
	200' of RR Tracks					
	ACRES 40.00					
	EAST-0326967 NRTH-1715510					
	DEED BOOK 2008 PG-15815					
	FULL MARKET VALUE	67,708				

53.004-1-11	220 Sissonville Rd 120 Field crops Potsdam 2 407402	49,800	Ag Buildin 41700	0	42,900	42,900 42,900
Sheehan James	X	143,100	COUNTY TAXABLE VALUE	100,200		
Sheehan Michelle	X		TOWN TAXABLE VALUE	100,200		
208 Sissonville Rd	X		SCHOOL TAXABLE VALUE	100,200		
Potsdam, NY 13676	X		FD034 Potsdam Fire Prot	143,100 TO M		
	ACRES 118.60					
MAY BE SUBJECT TO PAYMENT	EAST-0326640 NRTH-1713079					
UNDER RPTL483 UNTIL 2016	DEED BOOK 1007 PG-00022					
	FULL MARKET VALUE	149,063				

53.004-1-12.1	312 Sissonville Rd 210 1 Family Res Potsdam 2 407402	7,100	COUNTY TAXABLE VALUE	59,900		1-202-11
Sheehan James	X	59,900	TOWN TAXABLE VALUE	59,900		
Sheehan Michele	2001sp55000	59,900	SCHOOL TAXABLE VALUE	59,900		
208 Sissonville Rd	X		FD034 Potsdam Fire Prot	59,900 TO M		
Potsdam, NY 13676	X					
	ACRES 2.20					
	EAST-0325753 NRTH-1712766					
	DEED BOOK 2001 PG-18641					
	FULL MARKET VALUE	62,396				

STATE OF NEW YORK
 COUNTY - St Lawrence
 TOWN - Potsdam
 SWIS - 407489

2 0 1 2 T E N T A T I V E A S S E S S M E N T R O L L
 T A X A B L E SECTION OF THE ROLL - 1

PAGE 1045
 VALUATION DATE-JUL 01, 2011
 TAXABLE STATUS DATE-MAR 01, 2012

TAX MAP NUMBER SEQUENCE
 UNIFORM PERCENT OF VALUE IS 096.00
 UNIFORM PERCENT OF VALUE IS 096.00

TAX MAP PARCEL NUMBER	PROPERTY LOCATION & CLASS	ASSESSMENT	EXEMPTION CODE-----	COUNTY-----	TOWN-----	SCHOOL
CURRENT OWNERS NAME	SCHOOL DISTRICT	LAND	TAX DESCRIPTION	TAXABLE VALUE		
CURRENT OWNERS ADDRESS	PARCEL SIZE/GRID COORD	TOTAL	SPECIAL DISTRICTS	ACCOUNT NO.		
***** 53.004-1-14.2 *****						
24 Windy Point Rd						
53.004-1-14.2	210 1 Family Res - WTRFNT		Vet - Comb 41131	0	19,200	19,200 0
Taylor Stephen	Potsdam 2 407402	13,700	Basic Star 41854	0	0	0 28,800
Taylor Maureen	93sp1000	183,000	COUNTY TAXABLE VALUE		163,800	
24 Windy Point Rd	X		TOWN TAXABLE VALUE		163,800	
Potsdam, NY 13676	X		SCHOOL TAXABLE VALUE		154,200	
	ACRES 2.10		FD034 Potsdam Fire Prot		183,000	TO M
	EAST-0324506 NRTH-1713177					
	DEED BOOK 1068 PG-555					
	FULL MARKET VALUE	190,625				
***** 53.004-1-14.11 *****						
45,51 Windy Point Rd						1-254- 5
53.004-1-14.11	240 Rural res - WTRFNT		COUNTY TAXABLE VALUE		395,000	
Sheehan James	Potsdam 2 407402	51,400	TOWN TAXABLE VALUE		395,000	
Sheehan Michelle	X	395,000	SCHOOL TAXABLE VALUE		395,000	
208 Sissonville Rd	X		FD034 Potsdam Fire Prot		395,000	TO M
Potsdam, NY 13676	X					
	ACRES 122.20					
	EAST-0325083 NRTH-1713605					
	DEED BOOK 1007 PG-00022					
	FULL MARKET VALUE	411,458				
***** 53.004-1-14.12 *****						
41 Maple Ln						
53.004-1-14.12	210 1 Family Res - WTRFNT		Vet - Comb 41131	0	19,200	19,200 0
Williams David	Potsdam 2 407402	13,800	Enhanced S 41834	0	0	0 59,710
Williams Mary Jane	94sp10000	185,000	COUNTY TAXABLE VALUE		165,800	
41 Maple Ln	X		TOWN TAXABLE VALUE		165,800	
Potsdam, NY 13676	X		SCHOOL TAXABLE VALUE		125,290	
	ACRES 2.30		FD034 Potsdam Fire Prot		185,000	TO M
	EAST-0324396 NRTH-1713568					
	DEED BOOK 1083 PG-26					
	FULL MARKET VALUE	192,708				
***** 53.004-1-15.12 *****						
Sissonville Rd						1-247-15-12
53.004-1-15.12	340 Vacant indus - WTRFNT		COUNTY TAXABLE VALUE		62,900	
Potsdam Specialty Paper Inc	Potsdam 2 407402	46,900	TOWN TAXABLE VALUE		62,900	
547A Sissonville Rd	1600' of RR Tracks	62,900	SCHOOL TAXABLE VALUE		62,900	
Potsdam, NY 13676	X		FD034 Potsdam Fire Prot		62,900	TO M
	X					
	ACRES 28.80					
	EAST-0326041 NRTH-1715749					
	DEED BOOK 2008 PG-15815					
	FULL MARKET VALUE	65,521				

STATE OF NEW YORK
 COUNTY - St Lawrence
 TOWN - Potsdam
 SWIS - 407489

2 0 1 2 T E N T A T I V E A S S E S S M E N T R O L L
 T A X A B L E SECTION OF THE ROLL - 1

PAGE 1046
 VALUATION DATE-JUL 01, 2011
 TAXABLE STATUS DATE-MAR 01, 2012

TAX MAP NUMBER SEQUENCE
 UNIFORM PERCENT OF VALUE IS 096.00
 UNIFORM PERCENT OF VALUE IS 096.00

TAX MAP PARCEL NUMBER	PROPERTY LOCATION & CLASS	ASSESSMENT	EXEMPTION CODE	COUNTY	TOWN	SCHOOL
CURRENT OWNERS NAME	SCHOOL DISTRICT	LAND	TAX DESCRIPTION	TAXABLE VALUE		
CURRENT OWNERS ADDRESS	PARCEL SIZE/GRID COORD	TOTAL	SPECIAL DISTRICTS			ACCOUNT NO.

53.004-1-16	27 Hewittville Rd 210 1 Family Res		Basic Star 41854	0	0	1-249- 8
Smutz Kevin	Potsdam 2 407402	4,200	COUNTY TAXABLE VALUE		34,200	
Smutz Mary	House #59	34,200	TOWN TAXABLE VALUE		34,200	
27 Hewittville Rd	X		SCHOOL TAXABLE VALUE		5,400	
Norwood, NY 13668	X		FD034 Potsdam Fire Prot		34,200 TO M	
	FRNT 75.00 DPTH 165.00					
	EAST-0325670 NRTH-1715485					
	DEED BOOK 2001 PG-7981					
	FULL MARKET VALUE	35,625				

53.004-1-17	31 Hewittville Rd 210 1 Family Res		Basic Star 41854	0	0	1-252-15
Bercume Samuel	Potsdam 2 407402	4,800	COUNTY TAXABLE VALUE		60,000	
31 Hewittville Rd	X	60,000	TOWN TAXABLE VALUE		60,000	
Norwood, NY 13668	X		SCHOOL TAXABLE VALUE		31,200	
	X		FD034 Potsdam Fire Prot		60,000 TO M	
	FRNT 110.00 DPTH 165.00					
	EAST-0325534 NRTH-1715520					
	DEED BOOK 1104 PG-1075					
	FULL MARKET VALUE	62,500				

53.004-1-18	441 Sissonville Rd 210 1 Family Res		Basic Star 41854	0	0	1-250- 7
Hamm Lisa A	Potsdam 2 407402	4,000	COUNTY TAXABLE VALUE		75,000	
441 Sissonville Rd	96sp35000	75,000	TOWN TAXABLE VALUE		75,000	
Potsdam, NY 13676	X		SCHOOL TAXABLE VALUE		46,200	
	X		FD034 Potsdam Fire Prot		75,000 TO M	
	FRNT 115.00 DPTH 100.00					
	BANK8888869					
	EAST-0326425 NRTH-1716077					
	DEED BOOK 2011 PG-18444					
	FULL MARKET VALUE	78,125				

53.004-1-19	448 Sissonville Rd 210 1 Family Res		Basic Star 41854	0	0	1-204- 5
Boyd David A	Potsdam 2 407402	4,900	COUNTY TAXABLE VALUE		72,500	
Boyd Gina M	House #55	72,500	TOWN TAXABLE VALUE		72,500	
448 Sissonville Rd	Reference 993-577		SCHOOL TAXABLE VALUE		43,700	
Potsdam, NY 13676	89sp25000		FD034 Potsdam Fire Prot		72,500 TO M	
	FRNT 92.00 DPTH 238.00					
	EAST-0326689 NRTH-1716281					
	DEED BOOK 2003 PG-10597					
	FULL MARKET VALUE	75,521				

STATE OF NEW YORK
 COUNTY - St Lawrence
 TOWN - Potsdam
 SWIS - 407489

2 0 1 2 T E N T A T I V E A S S E S S M E N T R O L L
 T A X A B L E SECTION OF THE ROLL - 1

PAGE 1047
 VALUATION DATE-JUL 01, 2011
 TAXABLE STATUS DATE-MAR 01, 2012

TAX MAP NUMBER SEQUENCE
 UNIFORM PERCENT OF VALUE IS 096.00
 UNIFORM PERCENT OF VALUE IS 096.00

TAX MAP PARCEL NUMBER	PROPERTY LOCATION & CLASS	ASSESSMENT	EXEMPTION CODE-----	COUNTY-----	TOWN-----	SCHOOL
CURRENT OWNERS NAME	SCHOOL DISTRICT	LAND	TAX DESCRIPTION	TAXABLE VALUE	ACCOUNT NO.	
CURRENT OWNERS ADDRESS	PARCEL SIZE/GRID COORD	TOTAL	SPECIAL DISTRICTS			

53.004-1-20.1	454 Sissonville Rd 210 1 Family Res		Basic Star 41854	0	0	0 28,800
Crump Jessica M	Potsdam 2 407402	5,400	COUNTY TAXABLE VALUE		91,000	
454 Sissonville Rd	Re: Residence & Office	91,000	TOWN TAXABLE VALUE		91,000	
Potsdam, NY 13676	2010sp96500		SCHOOL TAXABLE VALUE		62,200	
	X		FD034 Potsdam Fire Prot		91,000 TO M	
	FRNT 122.00 DPTH 225.00					
	BANK8888869					
	EAST-0326692 NRTH-1716397					
	DEED BOOK 2010 PG-19021					
	FULL MARKET VALUE	94,792				

53.004-1-22	458 Sissonville Rd 210 1 Family Res		Basic Star 41854	0	0	0 28,800
Avadikian Gerald	Potsdam 2 407402	4,000	COUNTY TAXABLE VALUE		62,500	
Avadikian Shirley	X	62,500	TOWN TAXABLE VALUE		62,500	
458 Sissonville Rd	X		SCHOOL TAXABLE VALUE		33,700	
Potsdam, NY 13676	0584sp25000		FD034 Potsdam Fire Prot		62,500 TO M	
	FRNT 62.00 DPTH 225.00					
	EAST-0326716 NRTH-1716471					
	DEED BOOK 982 PG-00427					
	FULL MARKET VALUE	65,104				

53.004-1-23	460 Sissonville Rd 210 1 Family Res		Enhanced S 41834	0	0	0 59,710
Waite Roy	Potsdam 2 407402	4,600	COUNTY TAXABLE VALUE		71,500	
460 Sissonville Rd	X	71,500	TOWN TAXABLE VALUE		71,500	
Potsdam, NY 13676	X		SCHOOL TAXABLE VALUE		11,790	
	1183ts179		FD034 Potsdam Fire Prot		71,500 TO M	
	FRNT 75.00 DPTH 225.00					
	EAST-0326739 NRTH-1716539					
	DEED BOOK 979 PG-00730					
	FULL MARKET VALUE	74,479				

53.004-1-25	466 Sissonville Rd 270 Mfg housing		Basic Star 41854	0	0	0 28,800
Edwards George	Potsdam 2 407402	6,800	COUNTY TAXABLE VALUE		30,300	
Mason Ed	X	30,300	TOWN TAXABLE VALUE		30,300	
466 Sissonville Rd	86ts853		SCHOOL TAXABLE VALUE		1,500	
Potsdam, NY 13676	X		FD034 Potsdam Fire Prot		30,300 TO M	
	ACRES 1.30					
	EAST-0326826 NRTH-1716791					
	DEED BOOK 2010 PG-17102					
	FULL MARKET VALUE	31,563				

STATE OF NEW YORK
 COUNTY - St Lawrence
 TOWN - Potsdam
 SWIS - 407489

2 0 1 2 T E N T A T I V E A S S E S S M E N T R O L L
 T A X A B L E SECTION OF THE ROLL - 1
 TAX MAP NUMBER SEQUENCE
 UNIFORM PERCENT OF VALUE IS 096.00
 UNIFORM PERCENT OF VALUE IS 096.00

PAGE 1048
 VALUATION DATE-JUL 01, 2011
 TAXABLE STATUS DATE-MAR 01, 2012

TAX MAP PARCEL NUMBER	PROPERTY LOCATION & CLASS	ASSESSMENT	EXEMPTION CODE	COUNTY	TOWN	SCHOOL
CURRENT OWNERS NAME	SCHOOL DISTRICT	LAND	TAX DESCRIPTION	TAXABLE VALUE		
CURRENT OWNERS ADDRESS	PARCEL SIZE/GRID COORD	TOTAL	SPECIAL DISTRICTS			ACCOUNT NO.

53.004-1-26.1	Sissonville Rd 322 Rural vac>10		COUNTY TAXABLE VALUE	60,500		1-204-10
Dashno Warren	Potsdam 2 407402	21,100	TOWN TAXABLE VALUE	60,500		
536 Sissonville Rd	97sp35000	60,500	SCHOOL TAXABLE VALUE	60,500		
Potsdam, NY 13676	87sp39000		FD034 Potsdam Fire Prot	60,500 TO M		
	X					
	ACRES 48.20					
	EAST-0327739 NRTH-1717436					
	DEED BOOK 2008 PG-1522					
	FULL MARKET VALUE	63,021				

53.004-1-26.2	502 Sissonville Rd 210 1 Family Res		Basic Star 41854	0	0	28,800
Robert Rebecca	Potsdam 2 407402	7,100	COUNTY TAXABLE VALUE	58,000		
White Ron, Marcia	2011sp53000	58,000	TOWN TAXABLE VALUE	58,000		
502 Sissonville Rd	ACRES 2.10		SCHOOL TAXABLE VALUE	29,200		
Potsdam, NY 13676	EAST-0327008 NRTH-1717554		FD034 Potsdam Fire Prot	58,000 TO M		
	DEED BOOK 2011 PG-18876					
	FULL MARKET VALUE	60,417				

53.004-1-27	536 Sissonville Rd 433 Auto body		Basic Star 41854	0	0	28,800
Dashno Warren G	Potsdam 2 407402	25,000	COUNTY TAXABLE VALUE	50,000		
536 Sissonville Rd	X	50,000	TOWN TAXABLE VALUE	50,000		
Potsdam, NY 13676	X		SCHOOL TAXABLE VALUE	21,200		
	X		FD034 Potsdam Fire Prot	50,000 TO M		
	ACRES 1.30		WD008 Unionville Water Dis	50,000 TO		
	EAST-0327338 NRTH-1718051					
	DEED BOOK 1098 PG-1051					
	FULL MARKET VALUE	52,083				

53.004-1-28.1/1	547B Sissonville Rd 710 Manufacture		Ind. Waste 49530	0	500,000	8-308- 4
Potsdam Specialty Paper Inc	Potsdam 2 407402	0	COUNTY TAXABLE VALUE	0		
547A Sissonville Rd	#34 Sewage Disposal Plant	500,000	TOWN TAXABLE VALUE	0		
Potsdam, NY 13676	X		SCHOOL TAXABLE VALUE	0		
	0784sp		FD034 Potsdam Fire Prot	0 TO M		
	ACRES 0.01		500,000 EX			
	DEED BOOK 2008 PG-15814					
	FULL MARKET VALUE	520,833				

STATE OF NEW YORK
 COUNTY - St Lawrence
 TOWN - Potsdam
 SWIS - 407489

2 0 1 2 T E N T A T I V E A S S E S S M E N T R O L L
 T A X A B L E SECTION OF THE ROLL - 1

PAGE 1049
 VALUATION DATE-JUL 01, 2011
 TAXABLE STATUS DATE-MAR 01, 2012

TAX MAP NUMBER SEQUENCE
 UNIFORM PERCENT OF VALUE IS 096.00
 UNIFORM PERCENT OF VALUE IS 096.00

TAX MAP PARCEL NUMBER	PROPERTY LOCATION & CLASS	ASSESSMENT	EXEMPTION CODE	COUNTY	TOWN	SCHOOL
CURRENT OWNERS NAME	SCHOOL DISTRICT	LAND	TAX DESCRIPTION	TAXABLE VALUE		
CURRENT OWNERS ADDRESS	PARCEL SIZE/GRID COORD	TOTAL	SPECIAL DISTRICTS	ACCOUNT NO.		

53.004-1-28.11	547A, 551 Sissonville Rd			53.004-1-28.11		*****
Potsdam Specialty Paper Inc	710 Manufacture - WTRFNT		COUNTY TAXABLE VALUE			1-245- 7
547A Sissonville Rd	Potsdam 2 407402	222,600	TOWN TAXABLE VALUE			
Potsdam, NY 13676	X	1701,000	SCHOOL TAXABLE VALUE			
	X		FD034 Potsdam Fire Prot			1701,000 TO M
	0784sp		SW003 Unionville Sewer			1701,000 TO M
	ACRES 29.30		WD008 Unionville Water Dis			1701,000 TO
	EAST-0327750 NRTH-1718630					
	DEED BOOK 2008 PG-15814					
	FULL MARKET VALUE	1771,875				

53.004-1-28.11/1	547C Sissonville Rd			53.004-1-28.11/1		*****
Potsdam Specialty Paper Inc	882 Elec Trans I		COUNTY TAXABLE VALUE			1-247- 2
547A Sissonville Rd	Potsdam 2 407402	0	TOWN TAXABLE VALUE			
Potsdam, NY 13676	Transmission Lines on Pap	2,000	SCHOOL TAXABLE VALUE			
	Lands		FD034 Potsdam Fire Prot			2,000 TO M
	071985sp					
	ACRES 0.01					
	DEED BOOK 2008 PG-15815					
	FULL MARKET VALUE	2,083				

53.004-1-28.11/2	547D Sissonville Rd			53.004-1-28.11/2		*****
Potsdam Specialty Paper Inc	882 Elec Trans I		COUNTY TAXABLE VALUE			1-247- 3
547A Sissonville Rd	Potsdam 2 407402	0	TOWN TAXABLE VALUE			
Potsdam, NY 13676	Transmission Lines on Pap	2,000	SCHOOL TAXABLE VALUE			
	Lands		FD034 Potsdam Fire Prot			2,000 TO M
	071984sp		LT026 Hewittville Light			2,000 TO M
	ACRES 0.01					
	DEED BOOK 2008 PG-15815					
	FULL MARKET VALUE	2,083				

53.004-1-28.11/3	547E Sissonville Rd			53.004-1-28.11/3		*****
Potsdam Specialty Paper Inc	822 Water supply		COUNTY TAXABLE VALUE			1-247- 4
547A Sissonville Rd	Potsdam 2 407402	0	TOWN TAXABLE VALUE			
Potsdam, NY 13676	Sissonville Water line on	7,400	SCHOOL TAXABLE VALUE			
	Paper Co. Lands		FD034 Potsdam Fire Prot			7,400 TO M
	071984sp					
	ACRES 0.01					
	DEED BOOK 983 PG-141					
	FULL MARKET VALUE	7,708				

STATE OF NEW YORK
 COUNTY - St Lawrence
 TOWN - Potsdam
 SWIS - 407489

2 0 1 2 T E N T A T I V E A S S E S S M E N T R O L L
 T A X A B L E SECTION OF THE ROLL - 1
 TAX MAP NUMBER SEQUENCE
 UNIFORM PERCENT OF VALUE IS 096.00
 UNIFORM PERCENT OF VALUE IS 096.00

PAGE 1050
 VALUATION DATE-JUL 01, 2011
 TAXABLE STATUS DATE-MAR 01, 2012

TAX MAP PARCEL NUMBER	PROPERTY LOCATION & CLASS	ASSESSMENT	EXEMPTION CODE-----	COUNTY-----	TOWN-----	SCHOOL
CURRENT OWNERS NAME	SCHOOL DISTRICT	LAND	TAX DESCRIPTION	TAXABLE VALUE		
CURRENT OWNERS ADDRESS	PARCEL SIZE/GRID COORD	TOTAL	SPECIAL DISTRICTS	ACCOUNT NO.		
***** 53.004-1-29.2 *****						
53.004-1-29.2	515 Sissonville Rd					1-276-15.2
Potsdam Specialty Paper Inc	312 Vac w/imprv		COUNTY TAXABLE VALUE	5,900		
547A Sissonville Rd	Potsdam 2 407402	5,900	TOWN TAXABLE VALUE	5,900		
Potsdam, NY 13676	149x330x115x290	5,900	SCHOOL TAXABLE VALUE	5,900		
	FRNT 149.00 DPTH 300.00		FD034 Potsdam Fire Prot	5,900	TO M	
	EAST-0326732 NRTH-1717974		WD008 Unionville Water Dis	5,900	TO	
	DEED BOOK 2009 PG-20175					
	FULL MARKET VALUE	6,146				
***** 53.004-1-30 *****						
53.004-1-30	489 Sissonville Rd					1-231-15
Wayman Iva	210 1 Family Res		Vet - Comb 41131	0	15,575	15,575 0
489 Sissonville Rd	Potsdam 2 407402	6,600	Enhanced S 41834	0	0	0 59,710
Potsdam, NY 13676	X	62,300	COUNTY TAXABLE VALUE	46,725		
	X		TOWN TAXABLE VALUE	46,725		
	X		SCHOOL TAXABLE VALUE	2,590		
	ACRES 1.00 BANK8888830		FD034 Potsdam Fire Prot	62,300	TO M	
	EAST-0326617 NRTH-1717320					
	DEED BOOK 2000 PG-3627					
	FULL MARKET VALUE	64,896				
***** 53.004-1-31 *****						
53.004-1-31	Sissonville Rd					1-247- 7
Potsdam Specialty Paper Inc	710 Manufacture - WTRFNT		COUNTY TAXABLE VALUE	79,500		
547A Sissonville Rd	Potsdam 2 407402	61,000	TOWN TAXABLE VALUE	79,500		
Potsdam, NY 13676	1850' of RR Tracks	79,500	SCHOOL TAXABLE VALUE	79,500		
	X		FD034 Potsdam Fire Prot	79,500	TO M	
	X		SW003 Unionville Sewer	79,500	TO M	
	ACRES 37.50		WD008 Unionville Water Dis	79,500	TO	
	EAST-0326244 NRTH-1717274					
	DEED BOOK 2008 PG-15815					
	FULL MARKET VALUE	82,813				
***** 53.004-1-32 *****						
53.004-1-32	58 Hewittville Rd					1-224- 5
Newtown Gilbert J	210 1 Family Res - WTRFNT		COUNTY TAXABLE VALUE	46,000		
7300 Cedar Post Rd Apt 1K1	Potsdam 2 407402	14,400	TOWN TAXABLE VALUE	46,000		
Liverpool, NY 13088	RE: 2007/16677	46,000	SCHOOL TAXABLE VALUE	46,000		
	2007sp40500		FD034 Potsdam Fire Prot	46,000	TO M	
	X		LT026 Hewittville Light	46,000	TO M	
	ACRES 3.80 BANK8888869					
	EAST-0324990 NRTH-1716188					
	DEED BOOK 2007 PG-16678					
	FULL MARKET VALUE	47,917				

STATE OF NEW YORK
 COUNTY - St Lawrence
 TOWN - Potsdam
 SWIS - 407489

2 0 1 2 T E N T A T I V E A S S E S S M E N T R O L L
 T A X A B L E SECTION OF THE ROLL - 1

PAGE 1051
 VALUATION DATE-JUL 01, 2011
 TAXABLE STATUS DATE-MAR 01, 2012

TAX MAP NUMBER SEQUENCE
 UNIFORM PERCENT OF VALUE IS 096.00
 UNIFORM PERCENT OF VALUE IS 096.00

TAX MAP PARCEL NUMBER	PROPERTY LOCATION & CLASS	ASSESSMENT	EXEMPTION CODE-----	COUNTY-----	TOWN-----	SCHOOL
CURRENT OWNERS NAME	SCHOOL DISTRICT	LAND	TAX DESCRIPTION	TAXABLE VALUE		
CURRENT OWNERS ADDRESS	PARCEL SIZE/GRID COORD	TOTAL	SPECIAL DISTRICTS	ACCOUNT NO.		

53.004-1-33	66 Hewittville Rd 210 1 Family Res - WTRFNT		COUNTY TAXABLE VALUE	53.004-1-33	*****	1-293-15
Newtown Gilbert	Potsdam 2 407402	13,600	TOWN TAXABLE VALUE			
7300 Cedar Post Rd Apt 1K1	X	33,500	SCHOOL TAXABLE VALUE			
Liverpool, NY 13088	X		FD034 Potsdam Fire Prot			33,500 TO M
	1083sp8750		LT026 Hewittville Light			33,500 TO M
	ACRES 1.90 BANK8888869					
	EAST-0324730 NRTH-1716064					
	DEED BOOK 2007 PG-1948					
	FULL MARKET VALUE	34,896				

53.004-1-35	Hewittville Rd		COUNTY TAXABLE VALUE	53.004-1-35	*****	1-265- 4
Newtown Gilbert	314 Rural vac<10		TOWN TAXABLE VALUE			
553 Village Blvd S	Potsdam 2 407402	3,500	SCHOOL TAXABLE VALUE			
Baldwinsville, NY 13027	X	3,500	FD034 Potsdam Fire Prot			3,500 TO M
	X		LT026 Hewittville Light			3,500 TO M
	ACRES 3.50					
	EAST-0324448 NRTH-1715933					
	DEED BOOK 2007 PG-1948					
	FULL MARKET VALUE	3,646				

53.004-1-45.121	654 River Rd		Basic Star 41854	53.004-1-45.121	*****	
Snell Matthew	210 1 Family Res		COUNTY TAXABLE VALUE			28,800
Snell Melissa	Norwood-Norfolk 406201	23,500	TOWN TAXABLE VALUE			
654 River Rd	also deed 2005/2730	121,000	SCHOOL TAXABLE VALUE			
Norwood, NY 13668	x		FD034 Potsdam Fire Prot			121,000 TO M
	x		NL001 Norwood Library			121,000 TO
	ACRES 14.00					
	EAST-0324819 NRTH-1717526					
	DEED BOOK 1999 PG-2254					
	FULL MARKET VALUE	126,042				

53.004-1-45.211	688 River Rd		Ag Distric 41720	53.004-1-45.211	*****	
Snell Family Trust W Kinga	240 Rural res		Enhanced S 41834			0
688 River Rd	Norwood-Norfolk 406201	47,200	COUNTY TAXABLE VALUE			59,710
Norwood, NY 13668	1063/244	173,800	TOWN TAXABLE VALUE			
	ACRES 101.80		SCHOOL TAXABLE VALUE			
	EAST-0325472 NRTH-1719011		FD034 Potsdam Fire Prot			173,800 TO M
MAY BE SUBJECT TO PAYMENT	DEED BOOK 2005 PG-8438		NL001 Norwood Library			173,800 TO
UNDER AGDIST LAW TIL 2016	FULL MARKET VALUE	181,042				

STATE OF NEW YORK
 COUNTY - St Lawrence
 TOWN - Potsdam
 SWIS - 407489

2 0 1 2 T E N T A T I V E A S S E S S M E N T R O L L
 T A X A B L E SECTION OF THE ROLL - 1

PAGE 1052
 VALUATION DATE-JUL 01, 2011
 TAXABLE STATUS DATE-MAR 01, 2012

TAX MAP NUMBER SEQUENCE
 UNIFORM PERCENT OF VALUE IS 096.00
 UNIFORM PERCENT OF VALUE IS 096.00

TAX MAP PARCEL NUMBER	PROPERTY LOCATION & CLASS	ASSESSMENT	EXEMPTION CODE-----	COUNTY-----	TOWN-----	SCHOOL
CURRENT OWNERS NAME	SCHOOL DISTRICT	LAND	TAX DESCRIPTION	TAXABLE VALUE		
CURRENT OWNERS ADDRESS	PARCEL SIZE/GRID COORD	TOTAL	SPECIAL DISTRICTS	ACCOUNT NO.		
***** 53.004-1-46 *****						
	710 River Rd				1-242-	5
53.004-1-46	210 1 Family Res		Vet - Comb 41131	0	19,200	19,200 0
Colbert Frank	Norwood-Norfolk 406201	15,400	Vet - Disa 41141	0	6,500	6,500 0
Colbert Julia	X	130,000	Basic Star 41854	0	0	0 28,800
710 River Rd	X		COUNTY TAXABLE VALUE		104,300	
Norwood, NY 13668	180x200x160x205		TOWN TAXABLE VALUE		104,300	
	FRNT 180.00 DPTH 172.50		SCHOOL TAXABLE VALUE		101,200	
	BANK8888869		FD034 Potsdam Fire Prot		130,000	TO M
	EAST-0324525 NRTH-1719078		NL001 Norwood Library		130,000	TO
	DEED BOOK 2006 PG-22030					
	FULL MARKET VALUE	135,417				
***** 53.004-1-57 *****						
	Sissonville Rd					
53.004-1-57	314 Rural vac<10		COUNTY TAXABLE VALUE		2,600	
Dashno Warren G	Potsdam 2 407402	2,600	TOWN TAXABLE VALUE		2,600	
536 Sissonville Rd	94sp2500	2,600	SCHOOL TAXABLE VALUE		2,600	
Potsdam, NY 13676	X		FD034 Potsdam Fire Prot		2,600	TO M
	X					
	ACRES 2.60					
	EAST-0327437 NRTH-1717790					
	DEED BOOK 1098 PG-1048					
	FULL MARKET VALUE	2,708				
***** 53.004-1-58.1 *****						
	Sh 56					1-166- 7.2
53.004-1-58.1	330 Vacant comm		COUNTY TAXABLE VALUE		50,700	
Arduine Patrick	Potsdam 2 407402	50,700	TOWN TAXABLE VALUE		50,700	
Arduine Patricia	X	50,700	SCHOOL TAXABLE VALUE		50,700	
82 Adams Rd	X		FD034 Potsdam Fire Prot		50,700	TO M
Norwood, NY 13668	X					
	ACRES 94.40					
	EAST-0330817 NRTH-1720715					
	DEED BOOK 1032 PG-01017					
	FULL MARKET VALUE	52,813				
***** 53.004-2-1 *****						
	Pleasant Valley Rd					1-169-15
53.004-2-1	314 Rural vac<10		COUNTY TAXABLE VALUE		15,400	
Vaska Lauri	Potsdam 2 407402	15,400	TOWN TAXABLE VALUE		15,400	
118 Pleasant Valley Rd	X	15,400	SCHOOL TAXABLE VALUE		15,400	
Norwood, NY 13668	87sp5000		FD034 Potsdam Fire Prot		15,400	TO M
	X					
	ACRES 9.10					
	EAST-0332792 NRTH-1718653					
	DEED BOOK 1012 PG-00052					
	FULL MARKET VALUE	16,042				

STATE OF NEW YORK
 COUNTY - St Lawrence
 TOWN - Potsdam
 SWIS - 407489

2 0 1 2 T E N T A T I V E A S S E S S M E N T R O L L
 T A X A B L E SECTION OF THE ROLL - 1

PAGE 1053
 VALUATION DATE-JUL 01, 2011
 TAXABLE STATUS DATE-MAR 01, 2012

TAX MAP NUMBER SEQUENCE
 UNIFORM PERCENT OF VALUE IS 096.00
 UNIFORM PERCENT OF VALUE IS 096.00

TAX MAP PARCEL NUMBER	PROPERTY LOCATION & CLASS	ASSESSMENT	EXEMPTION CODE-----	COUNTY-----	TOWN-----	SCHOOL
CURRENT OWNERS NAME	SCHOOL DISTRICT	LAND	TAX DESCRIPTION	TAXABLE VALUE		
CURRENT OWNERS ADDRESS	PARCEL SIZE/GRID COORD	TOTAL	SPECIAL DISTRICTS	ACCOUNT NO.		

53.004-2-2	165 Pleasant Valley Rd 210 1 Family Res		Basic Star 41854	0	0	0 28,800
Deon Douglas	Potsdam 2 407402	16,600	COUNTY TAXABLE VALUE		40,500	
Deon Viola	Lc 9/96 37/330	40,500	TOWN TAXABLE VALUE		40,500	
165 Pleasant Valley Rd	99sp27500		SCHOOL TAXABLE VALUE		11,700	
Norwood, NY 13668	X		FD034 Potsdam Fire Prot		40,500	TO M
	ACRES 2.00					
	EAST-0333706 NRTH-1718956					
	DEED BOOK 1999 PG-20849					
	FULL MARKET VALUE	42,188				

53.004-2-3	175 Pleasant Valley Rd 210 1 Family Res		Basic Star 41854	0	0	0 28,800
Hawley Marguerite A	Potsdam 2 407402	10,200	COUNTY TAXABLE VALUE		75,000	
175 Pleasant Valley Rd	91sp33000<	75,000	TOWN TAXABLE VALUE		75,000	
Norwood, NY 13668	X		SCHOOL TAXABLE VALUE		46,200	
	X		FD034 Potsdam Fire Prot		75,000	TO M
	FRNT 100.00 DPTH 150.00					
	EAST-0333958 NRTH-1719125					
	DEED BOOK 1998 PG-14986					
	FULL MARKET VALUE	78,125				

53.004-2-4.1	155 Pleasant Valley Rd 322 Rural vac>10		COUNTY TAXABLE VALUE		16,600	1-175- 2
Moore Charles J	Potsdam 2 407402	16,600	TOWN TAXABLE VALUE		16,600	
Moore Anna Grace	2006sp19000	16,600	SCHOOL TAXABLE VALUE		16,600	
6131 Street Rd	X		FD034 Potsdam Fire Prot		16,600	TO M
Kirkwood, PA 17536	X					
	ACRES 13.60					
	EAST-0333356 NRTH-1719142					
	DEED BOOK 2006 PG-1619					
	FULL MARKET VALUE	17,292				

53.004-2-4.2	205 Pleasant Valley Rd 260 Seasonal res		COUNTY TAXABLE VALUE		30,700	
Smith Thomas H	Potsdam 2 407402	17,400	TOWN TAXABLE VALUE		30,700	
Smith Shelly M	2008sp15,136	30,700	SCHOOL TAXABLE VALUE		30,700	
353 Barker Rd	ACRES 18.40		FD034 Potsdam Fire Prot		30,700	TO M
Potsdam, NY 13676	EAST-0334098 NRTH-1719609					
	DEED BOOK 2008 PG-22197					
	FULL MARKET VALUE	31,979				

STATE OF NEW YORK
 COUNTY - St Lawrence
 TOWN - Potsdam
 SWIS - 407489

2 0 1 2 T E N T A T I V E A S S E S S M E N T R O L L
 T A X A B L E SECTION OF THE ROLL - 1

PAGE 1054
 VALUATION DATE-JUL 01, 2011
 TAXABLE STATUS DATE-MAR 01, 2012

TAX MAP NUMBER SEQUENCE
 UNIFORM PERCENT OF VALUE IS 096.00
 UNIFORM PERCENT OF VALUE IS 096.00

TAX MAP PARCEL NUMBER	PROPERTY LOCATION & CLASS	ASSESSMENT	EXEMPTION CODE-----	COUNTY-----	TOWN-----	SCHOOL
CURRENT OWNERS NAME	SCHOOL DISTRICT	LAND	TAX DESCRIPTION	TAXABLE VALUE		
CURRENT OWNERS ADDRESS	PARCEL SIZE/GRID COORD	TOTAL	SPECIAL DISTRICTS			ACCOUNT NO.

53.004-2-5.21	218 Pleasant Valley Rd 270 Mfg housing Potsdam 2 407402	35,700	Basic Star 41854	0	0	28,800
Merrill Christopher J		39,100	COUNTY TAXABLE VALUE			
Merrill Anthony K			TOWN TAXABLE VALUE			
218 Pleasant Valley Rd			SCHOOL TAXABLE VALUE			
Norwood, NY 13668			FD034 Potsdam Fire Prot		39,100 TO M	
	ACRES 35.10 EAST-0335607 NRTH-1718974 DEED BOOK 2010 PG-1677 FULL MARKET VALUE 40,729					

53.004-2-6.2	170 Pleasant Valley Rd 210 1 Family Res Potsdam 2 407402	18,000	COUNTY TAXABLE VALUE		85,000	
Hawley Marguerite A		85,000	TOWN TAXABLE VALUE		85,000	
175 Pleasant Valley Rd			SCHOOL TAXABLE VALUE		85,000	
Norwood, NY 13668			FD034 Potsdam Fire Prot		85,000 TO M	
	x x ACRES 5.40 EAST-0333984 NRTH-1718705 DEED BOOK 1998 PG-5011 FULL MARKET VALUE 88,542					

53.004-2-6.11	Pleasant Valley Rd 322 Rural vac>10 Potsdam 2 407402	20,000	COUNTY TAXABLE VALUE		20,000	1-286- 9
Hawley Marguerite A		20,000	TOWN TAXABLE VALUE		20,000	
175 Pleasant Valley Rd			SCHOOL TAXABLE VALUE		20,000	
Norwood, NY 13668			FD034 Potsdam Fire Prot		20,000 TO M	
	91sp33000 ACRES 50.00 EAST-0334643 NRTH-1717963 DEED BOOK 1998 PG-14986 FULL MARKET VALUE 20,833					

53.004-2-6.12	160 Pleasant Valley Rd 910 Priv forest Potsdam 2 407402	23,900	COUNTY TAXABLE VALUE		35,000	
Loveless Bruce		35,000	TOWN TAXABLE VALUE		35,000	
573 River Rd			SCHOOL TAXABLE VALUE		35,000	
Norwood, NY 13668			FD034 Potsdam Fire Prot		35,000 TO M	
	ACRES 26.50 EAST-0333876 NRTH-1717922 DEED BOOK 2002 PG-11074 FULL MARKET VALUE 36,458					

53.004-2-7	118 Pleasant Valley Rd 240 Rural res Potsdam 2 407402	38,700	Enhanced S 41834	0	0	59,710
Vaska Lauri		160,000	COUNTY TAXABLE VALUE		160,000	
118 Pleasant Valley Rd			TOWN TAXABLE VALUE		160,000	
Norwood, NY 13668			SCHOOL TAXABLE VALUE		100,290	
			FD034 Potsdam Fire Prot		160,000 TO M	
	ACRES 93.00 EAST-0333505 NRTH-1716908 DEED BOOK 790 PG-00550 FULL MARKET VALUE 166,667					

STATE OF NEW YORK
 COUNTY - St Lawrence
 TOWN - Potsdam
 SWIS - 407489

2 0 1 2 T E N T A T I V E A S S E S S M E N T R O L L
 T A X A B L E SECTION OF THE ROLL - 1

PAGE 1055
 VALUATION DATE-JUL 01, 2011
 TAXABLE STATUS DATE-MAR 01, 2012

TAX MAP NUMBER SEQUENCE
 UNIFORM PERCENT OF VALUE IS 096.00
 UNIFORM PERCENT OF VALUE IS 096.00

TAX MAP PARCEL NUMBER	PROPERTY LOCATION & CLASS	ASSESSMENT	EXEMPTION CODE-----	COUNTY-----	TOWN-----	SCHOOL
CURRENT OWNERS NAME	SCHOOL DISTRICT	LAND	TAX DESCRIPTION	TAXABLE VALUE		
CURRENT OWNERS ADDRESS	PARCEL SIZE/GRID COORD	TOTAL	SPECIAL DISTRICTS			ACCOUNT NO.

53.004-2-8.12	308 May Rd 240 Rural res		Basic Star 41854	0	0	28,800
Carvill John	Potsdam 2 407402	32,200	COUNTY TAXABLE VALUE		215,000	
Carvill Ann	00sp49,000	215,000	TOWN TAXABLE VALUE		215,000	
308 May Rd	ACRES 80.90		SCHOOL TAXABLE VALUE		186,200	
Potsdam, NY 13676	EAST-0336228 NRTH-1713226		FD034 Potsdam Fire Prot		215,000 TO M	
	DEED BOOK 2000 PG-2741					
	FULL MARKET VALUE	223,958				

53.004-2-8.111	323 May Rd 312 Vac w/imprv		COUNTY TAXABLE VALUE		52,000	1-180- 8
Roda Patrick William	Potsdam 2 407402	52,000	TOWN TAXABLE VALUE		52,000	
PO Box 373	2002sp52500	52,000	SCHOOL TAXABLE VALUE		52,000	
Hannawa Falls, NY 13647	X		FD034 Potsdam Fire Prot		52,000 TO M	
	X					
	ACRES 93.90					
	EAST-0334774 NRTH-1714312					
	DEED BOOK 2002 PG-16882					
	FULL MARKET VALUE	54,167				

53.004-2-8.112	325 May Rd 314 Rural vac<10		COUNTY TAXABLE VALUE		14,500	
Roda Patrick W	Potsdam 2 407402	14,500	TOWN TAXABLE VALUE		14,500	
PO Box 373	2010sp10,000	14,500	SCHOOL TAXABLE VALUE		14,500	
Hannawa Falls, NY 13647	x		FD034 Potsdam Fire Prot		14,500 TO M	
	2008sp15000					
	ACRES 2.80					
	EAST-0335095 NRTH-1713544					
	DEED BOOK 2010 PG-15924					
	FULL MARKET VALUE	15,104				

53.004-2-9.1	367 May Rd 210 1 Family Res		Basic Star 41854	0	0	28,800
Heer Paul R	Potsdam 2 407402	16,700	COUNTY TAXABLE VALUE		134,500	
367 May Rd	2010sp137,200	134,500	TOWN TAXABLE VALUE		134,500	
Potsdam, NY 13676	X		SCHOOL TAXABLE VALUE		105,700	
	X		FD034 Potsdam Fire Prot		134,500 TO M	
	ACRES 2.10 BANK8888830					
	EAST-0335776 NRTH-1714463					
	DEED BOOK 2010 PG-11106					
	FULL MARKET VALUE	140,104				

STATE OF NEW YORK
 COUNTY - St Lawrence
 TOWN - Potsdam
 SWIS - 407489

2 0 1 2 T E N T A T I V E A S S E S S M E N T R O L L
 T A X A B L E SECTION OF THE ROLL - 1

PAGE 1056
 VALUATION DATE-JUL 01, 2011
 TAXABLE STATUS DATE-MAR 01, 2012

TAX MAP NUMBER SEQUENCE
 UNIFORM PERCENT OF VALUE IS 096.00
 UNIFORM PERCENT OF VALUE IS 096.00

TAX MAP PARCEL NUMBER	PROPERTY LOCATION & CLASS	ASSESSMENT	EXEMPTION CODE-----	COUNTY-----	TOWN-----	SCHOOL
CURRENT OWNERS NAME	SCHOOL DISTRICT	LAND	TAX DESCRIPTION	TAXABLE VALUE		
CURRENT OWNERS ADDRESS	PARCEL SIZE/GRID COORD	TOTAL	SPECIAL DISTRICTS			ACCOUNT NO.

53.004-2-9.2	353 May Rd 210 1 Family Res		Basic Star 41854	0	0	1-215-9.2
Pike Steven M	Potsdam 2 407402	16,500	COUNTY TAXABLE VALUE		129,500	28,800
Pike Heather A	2006sp129000	129,500	TOWN TAXABLE VALUE		129,500	
353 May Rd	86sp79500/89sp88500		SCHOOL TAXABLE VALUE		100,700	
Potsdam, NY 13676	X		FD034 Potsdam Fire Prot		129,500 TO M	
	ACRES 1.80 BANK8888869					
	EAST-0335634 NRTH-1714295					
	DEED BOOK 2006 PG-12128					
	FULL MARKET VALUE	134,896				

53.004-2-11	341 May Rd 210 1 Family Res		Basic Star 41854	0	0	1-190- 3
Deshane Harold Jr	Potsdam 2 407402	16,200	COUNTY TAXABLE VALUE		80,500	28,800
Deshane Harold	X	80,500	TOWN TAXABLE VALUE		80,500	
341 May Rd	X		SCHOOL TAXABLE VALUE		51,700	
Potsdam, NY 13676	X		FD034 Potsdam Fire Prot		80,500 TO M	
	ACRES 1.00					
	EAST-0335396 NRTH-1713884					
	DEED BOOK 1117 PG-548					
	FULL MARKET VALUE	83,854				

53.004-2-12	330 May Rd 210 1 Family Res		Basic Star 41854	0	0	1-177- 2
Parker Daniel	Potsdam 2 407402	16,500	COUNTY TAXABLE VALUE		135,500	28,800
Parker Tina	X	135,500	TOWN TAXABLE VALUE		135,500	
330 May Rd	X		SCHOOL TAXABLE VALUE		106,700	
Potsdam, NY 13676	87sp60100/88sp64750		FD034 Potsdam Fire Prot		135,500 TO M	
	ACRES 1.80					
	EAST-0335571 NRTH-1713622					
	DEED BOOK 1021 PG-00576					
	FULL MARKET VALUE	141,146				

53.004-2-13	324 May Rd 210 1 Family Res		Vet - Comb 41131	0	19,200	1-234- 4
Manske Leland	Potsdam 2 407402	16,200	Enhanced S 41834	0	0	0
Manske Carol	X	136,500	COUNTY TAXABLE VALUE		117,300	59,710
324 May Rd	X		TOWN TAXABLE VALUE		117,300	
Potsdam, NY 13676	X		SCHOOL TAXABLE VALUE		76,790	
	ACRES 1.00		FD034 Potsdam Fire Prot		136,500 TO M	
	EAST-0335448 NRTH-1713428					
	DEED BOOK 789 PG-00133					
	FULL MARKET VALUE	142,188				

STATE OF NEW YORK
 COUNTY - St Lawrence
 TOWN - Potsdam
 SWIS - 407489

2 0 1 2 T E N T A T I V E A S S E S S M E N T R O L L
 T A X A B L E SECTION OF THE ROLL - 1

PAGE 1057
 VALUATION DATE-JUL 01, 2011
 TAXABLE STATUS DATE-MAR 01, 2012

TAX MAP NUMBER SEQUENCE
 UNIFORM PERCENT OF VALUE IS 096.00
 UNIFORM PERCENT OF VALUE IS 096.00

TAX MAP PARCEL NUMBER	PROPERTY LOCATION & CLASS	ASSESSMENT	EXEMPTION CODE-----	COUNTY-----	TOWN-----	SCHOOL
CURRENT OWNERS NAME	SCHOOL DISTRICT	LAND	TAX DESCRIPTION	TAXABLE VALUE		
CURRENT OWNERS ADDRESS	PARCEL SIZE/GRID COORD	TOTAL	SPECIAL DISTRICTS	ACCOUNT NO.		
***** 53.004-2-14 *****						
	310 May Rd					1-237-15
53.004-2-14	210 1 Family Res		Vet - Comb 41131	0	19,200	19,200 0
McDonald Roy	Potsdam 2 407402	16,200	Enhanced S 41834	0	0	0 59,710
McDonald Victoria	X	137,500	COUNTY TAXABLE VALUE		118,300	
310 May Rd	X		TOWN TAXABLE VALUE		118,300	
Potsdam, NY 13676	X		SCHOOL TAXABLE VALUE		77,790	
	ACRES 1.00 BANK8888869		FD034 Potsdam Fire Prot		137,500	TO M
	EAST-0335295 NRTH-1713155					
	DEED BOOK 788 PG-00165					
	FULL MARKET VALUE	143,229				
***** 53.004-2-15 *****						
	295 May Rd					1-193- 7
53.004-2-15	210 1 Family Res		Dis & Lim 41932	0	16,250	0 0
French Sandra (LU)	Potsdam 2 407402	11,200	Dis & Lim 41933	0	0	16,250 0
Yette Joann M Rmdr	Sandra-LU	32,500	Basic Star 41854	0	0	0 28,800
295 May Rd	X		COUNTY TAXABLE VALUE		16,250	
Potsdam, NY 13676	X		TOWN TAXABLE VALUE		16,250	
	FRNT 100.00 DPTH 200.00		SCHOOL TAXABLE VALUE		3,700	
	EAST-0334858 NRTH-1712929		FD034 Potsdam Fire Prot		32,500	TO M
	DEED BOOK 2003 PG-16474					
	FULL MARKET VALUE	33,854				
***** 53.004-2-16 *****						
	May Rd					1-202- 4. 2
53.004-2-16	314 Rural vac<10		COUNTY TAXABLE VALUE		14,000	
Bondellio Frank	Potsdam 2 407402	14,000	TOWN TAXABLE VALUE		14,000	
Bondellio Sandra	X	14,000	SCHOOL TAXABLE VALUE		14,000	
501 Morris St	X		FD034 Potsdam Fire Prot		14,000	TO M
PO Box 72	X					
Morristown, NY 13664	ACRES 5.50					
	EAST-0334928 NRTH-1712409					
	DEED BOOK 917 PG-01087					
	FULL MARKET VALUE	14,583				
***** 53.004-2-17 *****						
	262 May Rd					1-222- 1
53.004-2-17	210 1 Family Res		CW_15_VET/ 41161	0	11,520	11,520 0
Irwin Richard	Potsdam 2 407402	16,600	Enhanced S 41834	0	0	0 59,710
Irwin Patricia	X	87,000	COUNTY TAXABLE VALUE		75,480	
262 May Rd	X		TOWN TAXABLE VALUE		75,480	
Potsdam, NY 13676	X		SCHOOL TAXABLE VALUE		27,290	
	ACRES 2.00		FD034 Potsdam Fire Prot		87,000	TO M
	EAST-0334721 NRTH-1712063					
	DEED BOOK 808 PG-00479					
	FULL MARKET VALUE	90,625				

STATE OF NEW YORK
 COUNTY - St Lawrence
 TOWN - Potsdam
 SWIS - 407489

2 0 1 2 T E N T A T I V E A S S E S S M E N T R O L L
 T A X A B L E SECTION OF THE ROLL - 1

PAGE 1058
 VALUATION DATE-JUL 01, 2011
 TAXABLE STATUS DATE-MAR 01, 2012

TAX MAP NUMBER SEQUENCE
 UNIFORM PERCENT OF VALUE IS 096.00
 UNIFORM PERCENT OF VALUE IS 096.00

TAX MAP PARCEL NUMBER	PROPERTY LOCATION & CLASS	ASSESSMENT	EXEMPTION CODE-----	COUNTY-----	TOWN-----	SCHOOL
CURRENT OWNERS NAME	SCHOOL DISTRICT	LAND	TAX DESCRIPTION	TAXABLE VALUE		
CURRENT OWNERS ADDRESS	PARCEL SIZE/GRID COORD	TOTAL	SPECIAL DISTRICTS	ACCOUNT NO.		
***** 53.004-2-18 *****						
	257 May Rd				1-262-	5
53.004-2-18	210 1 Family Res		CW_15_VET/ 41161	0	11,520	11,520 0
Stone Frederick C Jr	Potsdam 2 407402	14,800	Basic Star 41854	0	0	0 28,800
257 May Rd	98sp75000	113,500	COUNTY TAXABLE VALUE		101,980	
Potsdam, NY 13676	86sp77000/89sp73500		TOWN TAXABLE VALUE		101,980	
	X		SCHOOL TAXABLE VALUE		84,700	
	FRNT 153.00 DPTH 265.00		FD034 Potsdam Fire Prot		113,500	TO M
	BANK8888830					
	EAST-0334285 NRTH-1712055					
	DEED BOOK 1998 PG-8617					
	FULL MARKET VALUE	118,229				
***** 53.004-2-19 *****						
	May Rd				1-202-	4. 1
53.004-2-19	323 Vacant rural		COUNTY TAXABLE VALUE		55,800	
Cook Leslie W	Potsdam 2 407402	55,800	TOWN TAXABLE VALUE		55,800	
Cook Walter W	X	55,800	SCHOOL TAXABLE VALUE		55,800	
9 Regan Rd	0785sp24000		AG002 Ag Dist #2		.00	MT
Potsdam, NY 13676	X		FD034 Potsdam Fire Prot		55,800	TO M
	ACRES 149.10					
	EAST-0333499 NRTH-1713728					
	DEED BOOK 991 PG-00755					
	FULL MARKET VALUE	58,125				
***** 53.004-2-20.1 *****						
	Sh 56				1-216-	15
53.004-2-20.1	330 Vacant comm		COUNTY TAXABLE VALUE		72,700	
Fries Family Lmted Partnership	Potsdam 2 407402	72,700	TOWN TAXABLE VALUE		72,700	
117 Leroy St	96sp55000<	72,700	SCHOOL TAXABLE VALUE		72,700	
Potsdam, NY 13676	X		FD034 Potsdam Fire Prot		72,700	TO M
	X					
	ACRES 105.10					
	EAST-0331164 NRTH-1715742					
	DEED BOOK 1116 PG-501					
	FULL MARKET VALUE	75,729				
***** 53.004-2-20.2 *****						
	SH 56					
53.004-2-20.2	330 Vacant comm		COUNTY TAXABLE VALUE		15,000	
Woodward Barry	Potsdam 2 407402	15,000	TOWN TAXABLE VALUE		15,000	
Woodward Carolyn	2008sp15000	15,000	SCHOOL TAXABLE VALUE		15,000	
157 Lakeshore Dr	x		FD034 Potsdam Fire Prot		15,000	TO M
Norwood, NY 13668	x					
	ACRES 9.40					
	EAST-0330136 NRTH-1716349					
	DEED BOOK 2008 PG-2382					
	FULL MARKET VALUE	15,625				

STATE OF NEW YORK
 COUNTY - St Lawrence
 TOWN - Potsdam
 SWIS - 407489

2 0 1 2 T E N T A T I V E A S S E S S M E N T R O L L
 T A X A B L E SECTION OF THE ROLL - 1

PAGE 1059
 VALUATION DATE-JUL 01, 2011
 TAXABLE STATUS DATE-MAR 01, 2012

TAX MAP NUMBER SEQUENCE
 UNIFORM PERCENT OF VALUE IS 096.00
 UNIFORM PERCENT OF VALUE IS 096.00

TAX MAP PARCEL NUMBER	PROPERTY LOCATION & CLASS	ASSESSMENT	EXEMPTION CODE	COUNTY	TOWN	SCHOOL
CURRENT OWNERS NAME	SCHOOL DISTRICT	LAND	TAX DESCRIPTION	TAXABLE VALUE		
CURRENT OWNERS ADDRESS	PARCEL SIZE/GRID COORD	TOTAL	SPECIAL DISTRICTS			ACCOUNT NO.

53.004-2-22.1	6920 Sh 56 472 Kennel / vet Potsdam 2 407402	45,000	COUNTY TAXABLE VALUE	105,000		1-242-10
Mayer Frederick	89sp30000	105,000	TOWN TAXABLE VALUE	105,000		
6920 State Highway 56	97sp30000		SCHOOL TAXABLE VALUE	105,000		
Potsdam, NY 13676	X ACRES 12.00 EAST-0330629 NRTH-1717332 DEED BOOK 2005 PG-4399 FULL MARKET VALUE 109,375		FD034 Potsdam Fire Prot	105,000 TO M		

53.004-2-22.21	Sh 56 330 Vacant comm Potsdam 2 407402	17,800	COUNTY TAXABLE VALUE	17,800		
Mayer Frederick	X	17,800	TOWN TAXABLE VALUE	17,800		
PO Box 51	X		SCHOOL TAXABLE VALUE	17,800		
Potsdam, NY 13676	X ACRES 6.70 EAST-0330503 NRTH-1716985 DEED BOOK 1104 PG-259 FULL MARKET VALUE 18,542		FD034 Potsdam Fire Prot	17,800 TO M		

53.004-2-22.22	6892 Sh 56 431 Auto dealer Potsdam 2 407402	45,000	COUNTY TAXABLE VALUE	97,900		
Mayer Frederick J	ACRES 3.00	97,900	TOWN TAXABLE VALUE	97,900		
PO Box 51	EAST-0330175 NRTH-1716793		SCHOOL TAXABLE VALUE	97,900		
Potsdam, NY 13676	DEED BOOK 1104 PG-265 FULL MARKET VALUE 101,979		FD034 Potsdam Fire Prot	97,900 TO M		

53.004-2-24.2	Pleasant Valley Rd 314 Rural vac<10 Potsdam 2 407402	6,000	COUNTY TAXABLE VALUE	6,000		1-275- 5.2
Covell Trust James R	ACRES 1.41	6,000	TOWN TAXABLE VALUE	6,000		
Covell Trust Nora	EAST-0331374 NRTH-1717657		SCHOOL TAXABLE VALUE	6,000		
5500 Golden West Ave	DEED BOOK 1998 PG-15889 FULL MARKET VALUE 6,250		FD034 Potsdam Fire Prot	6,000 TO M		
Riverside, CA 92509						

53.004-2-24.12	Pleasant Valley Rd 322 Rural vac>10 Potsdam 2 407402	17,100	COUNTY TAXABLE VALUE	17,100		
Beach John	01sp3500	17,100	TOWN TAXABLE VALUE	17,100		
27 County Route 41	X		SCHOOL TAXABLE VALUE	17,100		
Malone, NY 12953	X ACRES 15.80 EAST-0331695 NRTH-1718257 DEED BOOK 2005 PG-5973 FULL MARKET VALUE 17,813		FD034 Potsdam Fire Prot	17,100 TO M		

STATE OF NEW YORK
 COUNTY - St Lawrence
 TOWN - Potsdam
 SWIS - 407489

2 0 1 2 T E N T A T I V E A S S E S S M E N T R O L L
 T A X A B L E SECTION OF THE ROLL - 1

PAGE 1060
 VALUATION DATE-JUL 01, 2011
 TAXABLE STATUS DATE-MAR 01, 2012

TAX MAP NUMBER SEQUENCE
 UNIFORM PERCENT OF VALUE IS 096.00
 UNIFORM PERCENT OF VALUE IS 096.00

TAX MAP PARCEL NUMBER	PROPERTY LOCATION & CLASS	ASSESSMENT	EXEMPTION CODE-----	COUNTY-----	TOWN-----	SCHOOL
CURRENT OWNERS NAME	SCHOOL DISTRICT	LAND	TAX DESCRIPTION	TAXABLE VALUE		
CURRENT OWNERS ADDRESS	PARCEL SIZE/GRID COORD	TOTAL	SPECIAL DISTRICTS	ACCOUNT NO.		

53.004-2-24.111	68 Pleasant Valley Rd			53.004-2-24.111		*****
Dafoe Roger Lee	210 1 Family Res		COUNTY TAXABLE VALUE			1-275- 5.1
74A Pleasant Valley Rd	Potsdam 2 407402	5,500	TOWN TAXABLE VALUE			
Norwood, NY 13668	96sp8000nv Estate Sale	28,400	SCHOOL TAXABLE VALUE			
	X		FD034 Potsdam Fire Prot		28,400 TO M	
	X					
	FRNT 124.00 DPTH 135.00					
	EAST-0331675 NRTH-1717718					
	DEED BOOK 1099 PG-825					
	FULL MARKET VALUE	29,583				

53.004-2-26.2	4 Pleasant Valley Rd			53.004-2-26.2		*****
Howland Properties LLC	455 Dealer-prod.		COUNTY TAXABLE VALUE			1-231-1.2
7611 State Highway 68	Potsdam 2 407402	22,600	TOWN TAXABLE VALUE			
Ogdensburg, NY 13669	Potsdam Plumbing Supply	171,000	SCHOOL TAXABLE VALUE			
	2010sp228,000		FD034 Potsdam Fire Prot		171,000 TO M	
	X					
	ACRES 1.60					
	EAST-0330089 NRTH-1717676					
	DEED BOOK 2010 PG-18968					
	FULL MARKET VALUE	178,125				

53.004-2-26.11	24 Pleasant Valley Rd			53.004-2-26.11		*****
Hewitson G.Lionel	449 Other Storag		COUNTY TAXABLE VALUE			1-231-1.1
Hewitson Jean	Potsdam 2 407402	33,000	TOWN TAXABLE VALUE			
PO Box 129	X	43,000	SCHOOL TAXABLE VALUE			
Hannawa Falls, NY 13647	X		FD034 Potsdam Fire Prot		43,000 TO M	
	X					
	ACRES 2.10					
	EAST-0330477 NRTH-1717674					
	DEED BOOK 2003 PG-22722					
	FULL MARKET VALUE	44,792				

53.004-2-26.12	Pleasant Valley Rd			53.004-2-26.12		*****
Rouleau Raymond	314 Rural vac<10		COUNTY TAXABLE VALUE			
Rouleau Tonie	Potsdam 2 407402	12,700	TOWN TAXABLE VALUE			
PO Box 3	X	12,700	SCHOOL TAXABLE VALUE			
Hannawa Falls, NY 13647	X		FD034 Potsdam Fire Prot		12,700 TO M	
	X					
	ACRES 2.30					
	EAST-0331019 NRTH-1717679					
	DEED BOOK 2008 PG-13702					
	FULL MARKET VALUE	13,229				

STATE OF NEW YORK
 COUNTY - St Lawrence
 TOWN - Potsdam
 SWIS - 407489

2 0 1 2 T E N T A T I V E A S S E S S M E N T R O L L
 T A X A B L E SECTION OF THE ROLL - 1

PAGE 1061
 VALUATION DATE-JUL 01, 2011
 TAXABLE STATUS DATE-MAR 01, 2012

TAX MAP NUMBER SEQUENCE
 UNIFORM PERCENT OF VALUE IS 096.00
 UNIFORM PERCENT OF VALUE IS 096.00

TAX MAP PARCEL NUMBER	PROPERTY LOCATION & CLASS	ASSESSMENT	EXEMPTION CODE-----	COUNTY-----	TOWN-----	SCHOOL
CURRENT OWNERS NAME	SCHOOL DISTRICT	LAND	TAX DESCRIPTION	TAXABLE VALUE		
CURRENT OWNERS ADDRESS	PARCEL SIZE/GRID COORD	TOTAL	SPECIAL DISTRICTS			ACCOUNT NO.

53.004-2-27	6950 Sh 56			53.004-2-27		*****
Amelotte Carl J	484 1 use sm bld		COUNTY TAXABLE VALUE	52,600		1-165- 3
PO Box 128	Potsdam 2 407402	22,500	TOWN TAXABLE VALUE	52,600		
Potsdam, NY 13676	X	52,600	SCHOOL TAXABLE VALUE	52,600		
	X		FD034 Potsdam Fire Prot	52,600 TO M		
	85bp2500					
	ACRES 1.50					
	EAST-0330081 NRTH-1718218					
	DEED BOOK 887 PG-00400					
	FULL MARKET VALUE	54,792				

53.004-2-29	6956 Sh 56			53.004-2-29		*****
Orlando Leonard	484 1 use sm bld		COUNTY TAXABLE VALUE	165,500		1-242- 6
6956 State Highway 56	Potsdam 2 407402	25,000	TOWN TAXABLE VALUE	165,500		
Potsdam, NY 13676-3570	88sp80000	165,500	SCHOOL TAXABLE VALUE	165,500		
	X		FD034 Potsdam Fire Prot	165,500 TO M		
	FRNT 277.00 DPTH 172.00					
	EAST-0330005 NRTH-1718503					
	DEED BOOK 2008 PG-11715					
	FULL MARKET VALUE	172,396				

53.004-2-30	6966 Sh 56			53.004-2-30		*****
Kardash Joseph A	484 1 use sm bld		COUNTY TAXABLE VALUE	6,500		8-304- 3
371 Lakeshore Dr	Potsdam 2 407402	5,500	TOWN TAXABLE VALUE	6,500		
Norwood, NY 13668-3205	2004sp6500	6,500	SCHOOL TAXABLE VALUE	6,500		
	X		FD034 Potsdam Fire Prot	6,500 TO M		
	X					
	FRNT 80.00 DPTH 70.00					
	EAST-0329975 NRTH-1718706					
	DEED BOOK 2004 PG-17125					
	FULL MARKET VALUE	6,771				

53.004-2-31.2	17 Pleasant Valley Rd			53.004-2-31.2		*****
Dalland John	210 1 Family Res		Vet - Comb 41131	0	19,200	19,200 0
Dalland Nancy	Potsdam 2 407402	16,500	Enhanced S 41834	0	0	0 59,710
17 Pleasant Valley Rd	97sp56500	80,000	COUNTY TAXABLE VALUE	60,800		
Norwood, NY 13668	97sp55000		TOWN TAXABLE VALUE	60,800		
	84sp1500/84bp22000		SCHOOL TAXABLE VALUE	20,290		
	ACRES 1.75 BANK8888830		FD034 Potsdam Fire Prot	80,000 TO M		
	EAST-0330575 NRTH-1717933					
	DEED BOOK 1111 PG-1039					
	FULL MARKET VALUE	83,333				

STATE OF NEW YORK
 COUNTY - St Lawrence
 TOWN - Potsdam
 SWIS - 407489

2 0 1 2 T E N T A T I V E A S S E S S M E N T R O L L
 T A X A B L E SECTION OF THE ROLL - 1

PAGE 1062
 VALUATION DATE-JUL 01, 2011
 TAXABLE STATUS DATE-MAR 01, 2012

TAX MAP NUMBER SEQUENCE
 UNIFORM PERCENT OF VALUE IS 096.00
 UNIFORM PERCENT OF VALUE IS 096.00

TAX MAP PARCEL NUMBER	PROPERTY LOCATION & CLASS	ASSESSMENT	EXEMPTION CODE-----	COUNTY-----	TOWN-----	SCHOOL
CURRENT OWNERS NAME	SCHOOL DISTRICT	LAND	TAX DESCRIPTION	TAXABLE VALUE		
CURRENT OWNERS ADDRESS	PARCEL SIZE/GRID COORD	TOTAL	SPECIAL DISTRICTS	ACCOUNT NO.		

53.004-2-31.12	6930 Sh 56			53.004-2-31.12		*****
Hart John	433 Auto body		COUNTY TAXABLE VALUE	276,600		
Attn: No Co Collision	Potsdam 2 407402	27,500	TOWN TAXABLE VALUE	276,600		
6930 State Highway 56	Re: Auto Collision Shop	276,600	SCHOOL TAXABLE VALUE	276,600		
Potsdam, NY 13676	87sp15000vac		FD034 Potsdam Fire Prot	276,600	TO M	
	X					
	ACRES 2.00					
	EAST-0330087 NRTH-1717981					
	DEED BOOK 1010 PG-00953					
	FULL MARKET VALUE	288,125				

53.004-2-31.111	Pleasant Valley Rd			53.004-2-31.111		*****
Grover Richard	322 Rural vac>10		COUNTY TAXABLE VALUE	16,700		1-226-12.1
2 Railroad Ave	Potsdam 2 407402	16,700	TOWN TAXABLE VALUE	16,700		
Canton, NY 13617	X	16,700	SCHOOL TAXABLE VALUE	16,700		
	X		FD034 Potsdam Fire Prot	16,700	TO M	
	X					
	ACRES 14.10					
	EAST-0330729 NRTH-1718496					
	DEED BOOK 1060 PG-261					
	FULL MARKET VALUE	17,396				

53.004-2-31.112	15 Pleasant Valley Rd			53.004-2-31.112		*****
Hart John P	331 Com vac w/im		COUNTY TAXABLE VALUE	35,500		
88 Adams Rd	Potsdam 2 407402	32,500	TOWN TAXABLE VALUE	35,500		
Norwood, NY 13668	2000sp50000	35,500	SCHOOL TAXABLE VALUE	35,500		
	X		FD034 Potsdam Fire Prot	35,500	TO M	
	X					
	ACRES 4.90					
	EAST-0330546 NRTH-1718163					
	DEED BOOK 2000 PG-13801					
	FULL MARKET VALUE	36,979				

53.004-2-31.113	37 Pleasant Valley Rd			53.004-2-31.113		*****
Stevens Pauline	210 1 Family Res		Aged - Cou 41802	0	13,025	0
37 Pleasant Valley Rd	Potsdam 2 407402	16,500	Aged - Tow 41803	0	0	23,445
Norwood, NY 13668	92sp3500	52,100	Aged - Sch 41804	0	0	0
	X		Enhanced S 41834	0	0	13,025
	X					39,075
	ACRES 1.80		COUNTY TAXABLE VALUE		39,075	
	EAST-0331025 NRTH-1717920		TOWN TAXABLE VALUE		28,655	
	DEED BOOK 1065 PG-210		SCHOOL TAXABLE VALUE		0	
	FULL MARKET VALUE	54,271	FD034 Potsdam Fire Prot		52,100	TO M

STATE OF NEW YORK
 COUNTY - St Lawrence
 TOWN - Potsdam
 SWIS - 407489

2 0 1 2 T E N T A T I V E A S S E S S M E N T R O L L
 T A X A B L E SECTION OF THE ROLL - 1

PAGE 1063
 VALUATION DATE-JUL 01, 2011
 TAXABLE STATUS DATE-MAR 01, 2012

TAX MAP NUMBER SEQUENCE
 UNIFORM PERCENT OF VALUE IS 096.00
 UNIFORM PERCENT OF VALUE IS 096.00

TAX MAP PARCEL NUMBER	PROPERTY LOCATION & CLASS	ASSESSMENT	EXEMPTION CODE-----	COUNTY-----	TOWN-----	SCHOOL
CURRENT OWNERS NAME	SCHOOL DISTRICT	LAND	TAX DESCRIPTION	TAXABLE VALUE		
CURRENT OWNERS ADDRESS	PARCEL SIZE/GRID COORD	TOTAL	SPECIAL DISTRICTS			ACCOUNT NO.

53.004-2-32.1	Sh 56 322 Rural vac>10		COUNTY TAXABLE VALUE	40,000		1-277- 8
Moose Richard E	Potsdam 2 407402	40,000	TOWN TAXABLE VALUE	40,000		
Moose Maureen L	2009sp50000	40,000	SCHOOL TAXABLE VALUE	40,000		
6968 State Highway 56	X		FD034 Potsdam Fire Prot	40,000 TO M		
Potsdam, NY 13676	X					
	ACRES 49.10					
	EAST-0331347 NRTH-1719248					
	DEED BOOK 2009 PG-11559					
	FULL MARKET VALUE	41,667				

53.004-2-32.2	6968 SH 56 210 1 Family Res		COUNTY TAXABLE VALUE	220,000		
Moose Richard E	Potsdam 2 407402	21,600	TOWN TAXABLE VALUE	220,000		
Moose Maureen L	2002sp189000	220,000	SCHOOL TAXABLE VALUE	220,000		
6968 State Highway 56	2005sp195000		FD034 Potsdam Fire Prot	220,000 TO M		
Potsdam, NY 13676	x					
	ACRES 8.10 BANK8888869					
	EAST-0330413 NRTH-1718946					
	DEED BOOK 2005 PG-4495					
	FULL MARKET VALUE	229,167				

53.004-2-33	7006 Sh 56 220 2 Family Res		COUNTY TAXABLE VALUE	90,000		1-166- 6
Arduine Patrick	Potsdam 2 407402	17,400	TOWN TAXABLE VALUE	90,000		
82 Adams Rd	X	90,000	SCHOOL TAXABLE VALUE	90,000		
Norwood, NY 13668	X		FD034 Potsdam Fire Prot	90,000 TO M		
	X					
	ACRES 2.80					
	EAST-0330181 NRTH-1719751					
	DEED BOOK 2003 PG-1477					
	FULL MARKET VALUE	93,750				

53.004-2-34.21	377 May Rd 240 Rural res		Basic Star 41854	0	0	1-175-10.2 28,800
Charleson Samuel	Potsdam 2 407402	20,400	COUNTY TAXABLE VALUE	165,000		
Charleson Elaine	X	165,000	TOWN TAXABLE VALUE	165,000		
377 May Rd	X		SCHOOL TAXABLE VALUE	136,200		
Potsdam, NY 13676	X		FD034 Potsdam Fire Prot	165,000 TO M		
	ACRES 18.30 BANK8888869					
	EAST-0335366 NRTH-1715669					
	DEED BOOK 1016 PG-00122					
	FULL MARKET VALUE	171,875				

STATE OF NEW YORK
 COUNTY - St Lawrence
 TOWN - Potsdam
 SWIS - 407489

2 0 1 2 T E N T A T I V E A S S E S S M E N T R O L L
 T A X A B L E SECTION OF THE ROLL - 1

PAGE 1064
 VALUATION DATE-JUL 01, 2011
 TAXABLE STATUS DATE-MAR 01, 2012

TAX MAP NUMBER SEQUENCE
 UNIFORM PERCENT OF VALUE IS 096.00
 UNIFORM PERCENT OF VALUE IS 096.00

TAX MAP PARCEL NUMBER	PROPERTY LOCATION & CLASS	ASSESSMENT	EXEMPTION CODE-----	COUNTY-----	TOWN-----	SCHOOL
CURRENT OWNERS NAME	SCHOOL DISTRICT	LAND	TAX DESCRIPTION	TAXABLE VALUE		
CURRENT OWNERS ADDRESS	PARCEL SIZE/GRID COORD	TOTAL	SPECIAL DISTRICTS	ACCOUNT NO.		

53.004-2-34.22	371 May Rd 314 Rural vac<10		COUNTY TAXABLE VALUE	12,600		
Charleson Samuel	Potsdam 2 407402	12,600	TOWN TAXABLE VALUE	12,600		
Charleson Elaine	x	12,600	SCHOOL TAXABLE VALUE	12,600		
377 May Rd	x		FD034 Potsdam Fire Prot	12,600	TO M	
Potsdam, NY 13676	x					
	ACRES 2.10					
	EAST-0335843 NRTH-1714977					
	DEED BOOK 1016 PG-122					
	FULL MARKET VALUE	13,125				

53.004-2-34.121	Off May Rd 322 Rural vac>10		COUNTY TAXABLE VALUE	7,400		1-175-10.31
Stockholm Estates LLC	Potsdam 2 407402	7,400	TOWN TAXABLE VALUE	7,400		
PO Box 87	2002sp35000	7,400	SCHOOL TAXABLE VALUE	7,400		
West Stockholm, NY 13696	x		FD034 Potsdam Fire Prot	7,400	TO M	
	89sp23429					
	ACRES 24.70					
	EAST-0335625 NRTH-1716331					
	DEED BOOK 2010 PG-15472					
	FULL MARKET VALUE	7,708				

53.004-2-37	74A Pleasant Valley Rd 210 1 Family Res		Basic Star 41854	0	0	28,800
Dafoe Roger	Potsdam 2 407402	16,500	Dis & Lim 41932	0	3,750	0
74A Pleasant Valley Rd	x	75,000	Dis & Lim 41933	0	0	30,000
Norwood, NY 13668	x		COUNTY TAXABLE VALUE	71,250		
	x		TOWN TAXABLE VALUE	45,000		
	ACRES 1.80		SCHOOL TAXABLE VALUE	46,200		
	EAST-0332113 NRTH-1717709		FD034 Potsdam Fire Prot	75,000	TO M	
	DEED BOOK 1060 PG-537					
	FULL MARKET VALUE	78,125				

53.004-2-38	74 Pleasant Valley Rd 240 Rural res		COUNTY TAXABLE VALUE	142,500		
Rogers Ernest Jr & Odella	Potsdam 2 407402	24,600	TOWN TAXABLE VALUE	142,500		
Claffey Patrick & Michele	92sp10000	142,500	SCHOOL TAXABLE VALUE	142,500		
74 Pleasant Valley Rd	2008sp145000		FD034 Potsdam Fire Prot	142,500	TO M	
Norwood, NY 13668	x					
	ACRES 30.30 BANK8888830					
	EAST-0331927 NRTH-1717235					
	DEED BOOK 2008 PG-12012					
	FULL MARKET VALUE	148,438				

STATE OF NEW YORK
 COUNTY - St Lawrence
 TOWN - Potsdam
 SWIS - 407489

2 0 1 2 T E N T A T I V E A S S E S S M E N T R O L L
 T A X A B L E SECTION OF THE ROLL - 1

PAGE 1065
 VALUATION DATE-JUL 01, 2011
 TAXABLE STATUS DATE-MAR 01, 2012

TAX MAP NUMBER SEQUENCE
 UNIFORM PERCENT OF VALUE IS 096.00
 UNIFORM PERCENT OF VALUE IS 096.00

TAX MAP PARCEL NUMBER	PROPERTY LOCATION & CLASS	ASSESSMENT	EXEMPTION CODE-----	COUNTY-----	TOWN-----	SCHOOL
CURRENT OWNERS NAME	SCHOOL DISTRICT	LAND	TAX DESCRIPTION	TAXABLE VALUE		
CURRENT OWNERS ADDRESS	PARCEL SIZE/GRID COORD	TOTAL	SPECIAL DISTRICTS			ACCOUNT NO.

53.004-2-40	Pleasant Valley Rd 323 Vacant rural			53.004-2-40		1-271- 8
Rehse Nancy Chorba	Potsdam 2 407402	16,000	COUNTY TAXABLE VALUE			
17 Morningside Dr	X	16,000	TOWN TAXABLE VALUE			
Potsdam, NY 13676	X		SCHOOL TAXABLE VALUE			
	X		FD034 Potsdam Fire Prot			16,000 TO M
	ACRES 11.10					
	EAST-0336032 NRTH-1719384					
	DEED BOOK 995 PG-906					
	FULL MARKET VALUE	16,667				

53.004-2-41	401 May Rd			53.004-2-41		
53.004-2-41	312 Vac w/imprv					
McGregor Ernest	Potsdam 2 407402	19,800	COUNTY TAXABLE VALUE			23,500
%JSDF Properties LLC	x	23,500	TOWN TAXABLE VALUE			23,500
2981 Ford Street Ext Ste 266	Well Agreement		SCHOOL TAXABLE VALUE			23,500
Ogdensburg, NY 13669	x		FD034 Potsdam Fire Prot			23,500 TO M
	ACRES 10.00					
	EAST-0336215 NRTH-1715506					
	DEED BOOK 1021 PG-1050					
	FULL MARKET VALUE	24,479				

53.004-2-42	387 May Rd			53.004-2-42		
53.004-2-42	220 2 Family Res					
Bartenstein Joseph W	Potsdam 2 407402	16,600	Vet - Comb 41131	0	19,200	19,200 0
387 May Rd	2004spl19000	132,900	Basic Star 41854	0	0	0 28,800
Potsdam, NY 13676	ACRES 1.90 BANK8888830		COUNTY TAXABLE VALUE			113,700
	EAST-0336124 NRTH-1714938		TOWN TAXABLE VALUE			113,700
	DEED BOOK 2004 PG-5674		SCHOOL TAXABLE VALUE			104,100
	FULL MARKET VALUE	138,438	FD034 Potsdam Fire Prot			132,900 TO M

53.004-2-43	254 May Rd			53.004-2-43		1-193- 3
53.004-2-43	210 1 Family Res					
Nuwer Michael J	Potsdam 2 407402	16,300	Basic Star 41854	0	0	0 28,800
Nuwer Nina L	94sp83000	167,000	COUNTY TAXABLE VALUE			167,000
254 May Rd	2006spl166670		TOWN TAXABLE VALUE			167,000
Potsdam, NY 13676	X		SCHOOL TAXABLE VALUE			138,200
	ACRES 1.10		FD034 Potsdam Fire Prot			167,000 TO M
	EAST-0334533 NRTH-1711924					
	DEED BOOK 2006 PG-18407					
	FULL MARKET VALUE	173,958				

STATE OF NEW YORK
 COUNTY - St Lawrence
 TOWN - Potsdam
 SWIS - 407489

2 0 1 2 T E N T A T I V E A S S E S S M E N T R O L L
 T A X A B L E SECTION OF THE ROLL - 1

PAGE 1066
 VALUATION DATE-JUL 01, 2011
 TAXABLE STATUS DATE-MAR 01, 2012

TAX MAP NUMBER SEQUENCE
 UNIFORM PERCENT OF VALUE IS 096.00
 UNIFORM PERCENT OF VALUE IS 096.00

TAX MAP PARCEL NUMBER	PROPERTY LOCATION & CLASS	ASSESSMENT	EXEMPTION CODE-----	COUNTY-----	TOWN-----	SCHOOL
CURRENT OWNERS NAME	SCHOOL DISTRICT	LAND	TAX DESCRIPTION	TAXABLE VALUE		
CURRENT OWNERS ADDRESS	PARCEL SIZE/GRID COORD	TOTAL	SPECIAL DISTRICTS			ACCOUNT NO.

53.004-3-1.1	6768 Sh 56			53.004-3-1.1		*****
Fries Family Lmted Partnership	484 1 use sm bld		COUNTY TAXABLE VALUE	235,000		1-216-14
117 Leroy St	Potsdam 2 407402	100,000	TOWN TAXABLE VALUE	235,000		
Potsdam, NY 13676	96sp55000<	235,000	SCHOOL TAXABLE VALUE	235,000		
	X		FD034 Potsdam Fire Prot	235,000 TO M		
	X					
	ACRES 51.40					
	EAST-0331136 NRTH-1714100					
	DEED BOOK 1116 PG-501					
	FULL MARKET VALUE	244,792				

53.004-3-1.2	6776 Sh 56			53.004-3-1.2		*****
Berner Joseph A	449 Other Storag		COUNTY TAXABLE VALUE	35,000		
173 Regan Rd	Potsdam 2 407402	27,500	TOWN TAXABLE VALUE	35,000		
Potsdam, NY 13676	Re: Warehouse	35,000	SCHOOL TAXABLE VALUE	35,000		
	85sp6000		FD034 Potsdam Fire Prot	35,000 TO M		
	X					
	ACRES 2.00					
	EAST-0330097 NRTH-1714132					
	FULL MARKET VALUE	36,458				

53.004-3-2	6764 Sh 56			53.004-3-2		*****
Neilson Peggy L	210 1 Family Res		Basic Star 41854 0	0	0	1-250- 2
c/o Mikel VanArsdale	Potsdam 2 407402	16,700	COUNTY TAXABLE VALUE	157,500		28,800
6764 State Highway 56	X	157,500	TOWN TAXABLE VALUE	157,500		
Potsdam, NY 13676	X		SCHOOL TAXABLE VALUE	128,700		
	X		FD034 Potsdam Fire Prot	157,500 TO M		
	ACRES 1.90					
	EAST-0330055 NRTH-1713673					
	DEED BOOK 2007 PG-20217					
	FULL MARKET VALUE	164,063				

53.004-3-27.1	6783A,B Sh 56			53.004-3-27.1		*****
Brone Dean L	210 1 Family Res		COUNTY TAXABLE VALUE	138,300		1-234- 2
1 Copley Dr	Potsdam 2 407402	17,300	TOWN TAXABLE VALUE	138,300		
Northborough, MA 01532-3602	2004sp125000	138,300	SCHOOL TAXABLE VALUE	138,300		
	X		FD034 Potsdam Fire Prot	138,300 TO M		
	ACRES 2.80					
	EAST-0329532 NRTH-1714167					
	DEED BOOK 2004 PG-13726					
	FULL MARKET VALUE	144,063				

STATE OF NEW YORK
 COUNTY - St Lawrence
 TOWN - Potsdam
 SWIS - 407489

2 0 1 2 T E N T A T I V E A S S E S S M E N T R O L L
 T A X A B L E SECTION OF THE ROLL - 1

PAGE 1067
 VALUATION DATE-JUL 01, 2011
 TAXABLE STATUS DATE-MAR 01, 2012

TAX MAP NUMBER SEQUENCE
 UNIFORM PERCENT OF VALUE IS 096.00
 UNIFORM PERCENT OF VALUE IS 096.00

TAX MAP PARCEL NUMBER	PROPERTY LOCATION & CLASS	ASSESSMENT	EXEMPTION CODE-----	COUNTY-----	TOWN-----	SCHOOL
CURRENT OWNERS NAME	SCHOOL DISTRICT	LAND	TAX DESCRIPTION	TAXABLE VALUE		
CURRENT OWNERS ADDRESS	PARCEL SIZE/GRID COORD	TOTAL	SPECIAL DISTRICTS			ACCOUNT NO.

53.004-3-28	Sh 56			53.004-3-28		*****
Murray Rodney	314 Rural vac<10		COUNTY TAXABLE VALUE	14,600		1-248- 8
Murray Mary Jo	Potsdam 2 407402	14,600	TOWN TAXABLE VALUE	14,600		
156 Mud Pond Rd	X	14,600	SCHOOL TAXABLE VALUE	14,600		
Colton, NY 13625	89sp103500		FD034 Potsdam Fire Prot	14,600 TO M		
	X					
	ACRES 2.60					
	EAST-0329563 NRTH-1714392					
	DEED BOOK 1033 PG-00727					
	FULL MARKET VALUE	15,208				

53.004-3-29	6805 Sh 56			53.004-3-29		*****
Murray Rodney	484 1 use sm bld		COUNTY TAXABLE VALUE	185,400		1-248- 7
Murray Mary Jo	Potsdam 2 407402	40,000	TOWN TAXABLE VALUE	185,400		
156 Mud Pond Rd	Re:aeon Heating	185,400	SCHOOL TAXABLE VALUE	185,400		
Colton, NY 13625	89sp103500		FD034 Potsdam Fire Prot	185,400 TO M		
	X					
	ACRES 2.10					
	EAST-0329616 NRTH-1714603					
	DEED BOOK 1033 PG-00727					
	FULL MARKET VALUE	193,125				

53.004-3-30	6817 Sh 56			53.004-3-30		*****
Blevins Paul	433 Auto body		COUNTY TAXABLE VALUE	154,500		1-274- 9
Blevins Duane	Potsdam 2 407402	55,000	TOWN TAXABLE VALUE	154,500		
PO Box 127	96sp100000	154,500	SCHOOL TAXABLE VALUE	154,500		
Potsdam, NY 13676	86sp73750		FD034 Potsdam Fire Prot	154,500 TO M		
	X					
	ACRES 3.10					
	EAST-0329738 NRTH-1714944					
	DEED BOOK 1101 PG-291					
	FULL MARKET VALUE	160,938				

53.004-3-32.1	SH 56 (Off)			53.004-3-32.1		*****
Smalling Scott E	322 Rural vac>10		COUNTY TAXABLE VALUE	20,000		
Smalling Mary Jane	Potsdam 2 407402	20,000	TOWN TAXABLE VALUE	20,000		
PO Box 346	x	20,000	SCHOOL TAXABLE VALUE	20,000		
Hannawa Falls, NY 13647	x		FD034 Potsdam Fire Prot	20,000 TO M		
	x					
	ACRES 57.40					
	EAST-0328225 NRTH-1714187					
	DEED BOOK 1066 PG-1040					
	FULL MARKET VALUE	20,833				

STATE OF NEW YORK
 COUNTY - St Lawrence
 TOWN - Potsdam
 SWIS - 407489

2 0 1 2 T E N T A T I V E A S S E S S M E N T R O L L
 T A X A B L E SECTION OF THE ROLL - 1

PAGE 1068
 VALUATION DATE-JUL 01, 2011
 TAXABLE STATUS DATE-MAR 01, 2012

TAX MAP NUMBER SEQUENCE
 UNIFORM PERCENT OF VALUE IS 096.00
 UNIFORM PERCENT OF VALUE IS 096.00

TAX MAP PARCEL NUMBER	PROPERTY LOCATION & CLASS	ASSESSMENT	EXEMPTION CODE	COUNTY	TOWN	SCHOOL
CURRENT OWNERS NAME	SCHOOL DISTRICT	LAND	TAX DESCRIPTION	TAXABLE VALUE		
CURRENT OWNERS ADDRESS	PARCEL SIZE/GRID COORD	TOTAL	SPECIAL DISTRICTS			ACCOUNT NO.

53.004-3-32.2	6775 Sh 56			53.004-3-32.2		*****
Matott, Inc	415 Motel		COUNTY TAXABLE VALUE	342,000		1-234- 3
6775 State Highway 56	Potsdam 2 407402	128,700	TOWN TAXABLE VALUE	342,000		
Potsdam, NY 13676	X	342,000	SCHOOL TAXABLE VALUE	342,000		
	X		FD034 Potsdam Fire Prot	342,000 TO M		
	ACRES 10.50					
	EAST-0329498 NRTH-1713762					
	DEED BOOK 2003 PG-6177					
	FULL MARKET VALUE	356,250				

53.004-3-34	Sissonville Rd (Off)			53.004-3-34		*****
Potsdam Specialty Paper Inc	314 Rural vac<10		COUNTY TAXABLE VALUE	26,800		
547A Sissonville Rd	Potsdam 2 407402	6,800	TOWN TAXABLE VALUE	26,800		
Potsdam, NY 13676	2000' of RR Tracks	26,800	SCHOOL TAXABLE VALUE	26,800		
	x		FD034 Potsdam Fire Prot	26,800 TO M		
	x					
	ACRES 3.40					
	EAST-0327914 NRTH-1713865					
	DEED BOOK 2008 PG-15815					
	FULL MARKET VALUE	27,917				

STATE OF NEW YORK
 COUNTY - St Lawrence
 TOWN - Potsdam
 SWIS - 407489

2 0 1 2 T E N T A T I V E A S S E S S M E N T R O L L
 T A X A B L E SECTION OF THE ROLL - 1
 M A P S E C T I O N - 053
 S U B - S E C T I O N - 004
 UNIFORM PERCENT OF VALUE IS 096.00

PAGE 1069
 VALUATION DATE-JUL 01, 2011
 TAXABLE STATUS DATE-MAR 01, 2012
 RPS150/V04/L015
 CURRENT DATE 4/25/2012

*** S P E C I A L D I S T R I C T S U M M A R Y ***

CODE	DISTRICT NAME	TOTAL PARCELS	EXTENSION TYPE	EXTENSION VALUE	AD VALOREM VALUE	EXEMPT AMOUNT	TAXABLE VALUE
AG002	Ag Dist #2	1	MOVTAX				
FD034	Potsdam Fire P	104	TOTAL M		10501,000	500,000	10001,000
LT026	Hewittville Li	4	TOTAL M		85,000		85,000
NL001	Norwood Librar	3	TOTAL		424,800		424,800
SW003	Unionville Sew	2	TOTAL M		1780,500		1780,500
WD008	Unionville Wat	4	TOTAL		1836,400		1836,400

*** S C H O O L D I S T R I C T S U M M A R Y ***

CODE	DISTRICT NAME	TOTAL PARCELS	ASSESSED LAND	ASSESSED TOTAL	EXEMPT AMOUNT	TOTAL TAXABLE	STAR AMOUNT	STAR TAXABLE
406201	Norwood-Norfolk	3	86,100	424,800		424,800	117,310	307,490
407402	Potsdam 2	101	2500,400	10076,200	555,925	9520,275	1265,555	8254,720
	S U B - T O T A L	104	2586,500	10501,000	555,925	9945,075	1382,865	8562,210
	T O T A L	104	2586,500	10501,000	555,925	9945,075	1382,865	8562,210

*** S Y S T E M C O D E S S U M M A R Y ***

NO SYSTEM EXEMPTIONS AT THIS LEVEL

*** E X E M P T I O N S U M M A R Y ***

CODE	DESCRIPTION	TOTAL PARCELS	COUNTY	TOWN	SCHOOL
41131	Vet - Comb	8	149,975	149,975	
41141	Vet - Disa	1	6,500	6,500	
41161	CW_15_VET/	2	23,040	23,040	
41700	Ag Buildin	1	42,900	42,900	42,900
41720	Ag Distric	1			
41802	Aged - Cou	1	13,025		
41803	Aged - Tow	1		23,445	
41804	Aged - Sch	1			13,025

STATE OF NEW YORK
 COUNTY - St Lawrence
 TOWN - Potsdam
 SWIS - 407489

2 0 1 2 T E N T A T I V E A S S E S S M E N T R O L L
 T A X A B L E S E C T I O N O F T H E R O L L - 1
 M A P S E C T I O N - 0 5 3
 S U B - S E C T I O N - 0 0 4
 U N I F O R M P E R C E N T O F V A L U E I S 0 9 6 . 0 0

PAGE 1070
 VALUATION DATE-JUL 01, 2011
 TAXABLE STATUS DATE-MAR 01, 2012
 RPS150/V04/L015
 CURRENT DATE 4/25/2012

*** E X E M P T I O N S U M M A R Y ***

CODE	DESCRIPTION	TOTAL PARCELS	COUNTY	TOWN	SCHOOL
41834	Enhanced S	10			576,465
41854	Basic Star	28			806,400
41932	Dis & Lim	2	20,000		
41933	Dis & Lim	2		46,250	
49530	Ind. Waste	1	500,000	500,000	500,000
	T O T A L	59	755,440	792,110	1938,790

*** G R A N D T O T A L S ***

ROLL SEC	DESCRIPTION	TOTAL PARCELS	ASSESSED LAND	ASSESSED TOTAL	TAXABLE COUNTY	TAXABLE TOWN	TAXABLE SCHOOL	STAR TAXABLE
1	TAXABLE	104	2586,500	10501,000	9745,560	9708,890	9945,075	8562,210

STATE OF NEW YORK
 COUNTY - St Lawrence
 TOWN - Potsdam
 SWIS - 407489

2 0 1 2 T E N T A T I V E A S S E S S M E N T R O L L
 T A X A B L E SECTION OF THE ROLL - 1

PAGE 1071
 VALUATION DATE-JUL 01, 2011
 TAXABLE STATUS DATE-MAR 01, 2012

TAX MAP NUMBER SEQUENCE
 UNIFORM PERCENT OF VALUE IS 096.00
 UNIFORM PERCENT OF VALUE IS 096.00

TAX MAP PARCEL NUMBER	PROPERTY LOCATION & CLASS	ASSESSMENT	EXEMPTION CODE-----	COUNTY-----	TOWN-----	SCHOOL
CURRENT OWNERS NAME	SCHOOL DISTRICT	LAND	TAX DESCRIPTION	TAXABLE VALUE		
CURRENT OWNERS ADDRESS	PARCEL SIZE/GRID COORD	TOTAL	SPECIAL DISTRICTS			ACCOUNT NO.

53.025-2-1	373 Lakeshore Dr 210 1 Family Res - WTRFNT		Basic Star 41854	0	0	28,800
Hicks John H	Norwood-Norfolk 406201	57,300	COUNTY TAXABLE VALUE		190,000	
373 Lakeshore Dr	Rvr 100'	190,000	TOWN TAXABLE VALUE		190,000	
Norwood, NY 13668	100x360x100x365		SCHOOL TAXABLE VALUE		161,200	
	FRNT 100.00 DPTH 360.00		FD034 Potsdam Fire Prot		190,000 TO M	
	BANK8888830		NL001 Norwood Library		190,000 TO	
	EAST-0324544 NRTH-1726035					
	DEED BOOK 924 PG-01079					
	FULL MARKET VALUE	197,917				

53.025-2-2	377 A,B Lakeshore Dr 210 1 Family Res - WTRFNT		Basic Star 41854	0	0	28,800
Richards Mark D	Norwood-Norfolk 406201	57,200	COUNTY TAXABLE VALUE		191,400	
Stickney Kelli Jolene	97sp52000	191,400	TOWN TAXABLE VALUE		191,400	
377 Lakeshore Dr	Rvr 100'		SCHOOL TAXABLE VALUE		162,600	
Norwood, NY 13668	100x360x100x338		FD034 Potsdam Fire Prot		191,400 TO M	
	FRNT 100.00 DPTH 349.00		NL001 Norwood Library		191,400 TO	
	EAST-0324614 NRTH-1726111					
	DEED BOOK 1107 PG-251					
	FULL MARKET VALUE	199,375				

53.025-2-3	381 Lakeshore Dr 210 1 Family Res - WTRFNT		Enhanced S 41834	0	0	59,710
Perry Gordon	Norwood-Norfolk 406201	57,400	COUNTY TAXABLE VALUE		172,500	
381 Lakeshore Dr	X	172,500	TOWN TAXABLE VALUE		172,500	
Norwood, NY 13668	85sp12000 Rvr 102'		SCHOOL TAXABLE VALUE		112,790	
	100x338x102x340		FD034 Potsdam Fire Prot		172,500 TO M	
	FRNT 102.00 DPTH 339.00		NL001 Norwood Library		172,500 TO	
	EAST-0324663 NRTH-1726197					
	DEED BOOK 994 PG-00433					
	FULL MARKET VALUE	179,688				

53.025-2-4	385 Lakeshore Dr 210 1 Family Res - WTRFNT		Basic Star 41854	0	0	28,800
Turner Richard P	Norwood-Norfolk 406201	57,100	COUNTY TAXABLE VALUE		169,000	
Turner Elizabeth	2007sp169000	169,000	TOWN TAXABLE VALUE		169,000	
385 Lakeshore Dr	Rvr 100'		SCHOOL TAXABLE VALUE		140,200	
Norwood, NY 13668	90sp85500/94sp120000		FD034 Potsdam Fire Prot		169,000 TO M	
	FRNT 100.00 DPTH 340.00		NL001 Norwood Library		169,000 TO	
	BANK8888869					
	EAST-0324728 NRTH-1726273					
	DEED BOOK 2007 PG-12731					
	FULL MARKET VALUE	176,042				

STATE OF NEW YORK
 COUNTY - St Lawrence
 TOWN - Potsdam
 SWIS - 407489

2 0 1 2 T E N T A T I V E A S S E S S M E N T R O L L
 T A X A B L E SECTION OF THE ROLL - 1

PAGE 1072
 VALUATION DATE-JUL 01, 2011
 TAXABLE STATUS DATE-MAR 01, 2012

TAX MAP NUMBER SEQUENCE
 UNIFORM PERCENT OF VALUE IS 096.00
 UNIFORM PERCENT OF VALUE IS 096.00

TAX MAP PARCEL NUMBER	PROPERTY LOCATION & CLASS	ASSESSMENT	EXEMPTION CODE-----	COUNTY-----	TOWN-----	SCHOOL
CURRENT OWNERS NAME	SCHOOL DISTRICT	LAND	TAX DESCRIPTION	TAXABLE VALUE		
CURRENT OWNERS ADDRESS	PARCEL SIZE/GRID COORD	TOTAL	SPECIAL DISTRICTS			ACCOUNT NO.

53.025-2-5	391 Lakeshore Dr 210 1 Family Res - WTRFNT		Basic Star 41854	0	0	1-206-14
Hopsicker David	Norwood-Norfolk 406201	74,900	COUNTY TAXABLE VALUE		179,000	28,800
Hopsicker Leslie	X	179,000	TOWN TAXABLE VALUE		179,000	
PO Box 164	X		SCHOOL TAXABLE VALUE		150,200	
Norwood, NY 13668	Rvr 202'		FD034 Potsdam Fire Prot		179,000 TO M	
	FRNT 202.00 DPTH 345.00		NL001 Norwood Library		179,000 TO	
	EAST-0324809 NRTH-1726408					
	DEED BOOK 00966 PG-00356					
	FULL MARKET VALUE	186,458				

53.025-2-6.1	397 Lakeshore Dr 210 1 Family Res - WTRFNT		Basic Star 41854	0	0	1-291-22.1
Donahue Ellen M	Norwood-Norfolk 406201	60,900	COUNTY TAXABLE VALUE		105,000	28,800
Fiacco Matt A	Rvr 121'	105,000	TOWN TAXABLE VALUE		105,000	
397 Lakeshore Dr	FRNT 121.00 DPTH 360.00		SCHOOL TAXABLE VALUE		76,200	
Norwood, NY 13676	EAST-0324880 NRTH-1726532		FD034 Potsdam Fire Prot		105,000 TO M	
	DEED BOOK 2008 PG-15081		NL001 Norwood Library		105,000 TO	
	FULL MARKET VALUE	109,375				

53.025-2-8	422 Lakeshore Dr 210 1 Family Res		Enhanced S 41834	0	0	1-267- 4
St Pier Revocable Living Trust	Norwood-Norfolk 406201	24,900	COUNTY TAXABLE VALUE		126,300	59,710
422 Lakeshore Dr	X	126,300	TOWN TAXABLE VALUE		126,300	
Norwood, NY 13668	X		SCHOOL TAXABLE VALUE		66,590	
	ACRES 2.40		FD034 Potsdam Fire Prot		126,300 TO M	
	EAST-0325567 NRTH-1726727		NL001 Norwood Library		126,300 TO	
	DEED BOOK 2001 PG-9756					
	FULL MARKET VALUE	131,563				

53.025-2-9	404 Lakeshore Dr 210 1 Family Res		COUNTY TAXABLE VALUE		134,500	1-291- 7.12
Foster Bernard	Norwood-Norfolk 406201	24,900	TOWN TAXABLE VALUE		134,500	
302 Lakeshore Dr	X	134,500	SCHOOL TAXABLE VALUE		134,500	
Norwood, NY 13668	X		FD034 Potsdam Fire Prot		134,500 TO M	
	X		NL001 Norwood Library		134,500 TO	
	ACRES 2.42					
	EAST-0325356 NRTH-1726505					
	DEED BOOK 1016 PG-00461					
	FULL MARKET VALUE	140,104				

STATE OF NEW YORK
 COUNTY - St Lawrence
 TOWN - Potsdam
 SWIS - 407489

2 0 1 2 T E N T A T I V E A S S E S S M E N T R O L L
 T A X A B L E SECTION OF THE ROLL - 1

PAGE 1073
 VALUATION DATE-JUL 01, 2011
 TAXABLE STATUS DATE-MAR 01, 2012

TAX MAP NUMBER SEQUENCE
 UNIFORM PERCENT OF VALUE IS 096.00
 UNIFORM PERCENT OF VALUE IS 096.00

TAX MAP PARCEL NUMBER	PROPERTY LOCATION & CLASS	ASSESSMENT	EXEMPTION CODE-----	COUNTY-----	TOWN-----	SCHOOL
CURRENT OWNERS NAME	SCHOOL DISTRICT	LAND	TAX DESCRIPTION	TAXABLE VALUE		
CURRENT OWNERS ADDRESS	PARCEL SIZE/GRID COORD	TOTAL	SPECIAL DISTRICTS	ACCOUNT NO.		

53.025-2-10	392 Lakeshore Dr 210 1 Family Res		Enhanced S 41834	0	0	0 59,710
OBrian John B (LU)	Norwood-Norfolk 406201	26,200	COUNTY TAXABLE VALUE		150,000	
OBrian Joyce M (LU)	2005SP149000	150,000	TOWN TAXABLE VALUE		150,000	
392 Lakeshore Dr	X		SCHOOL TAXABLE VALUE		90,290	
Norwood, NY 13668	93sp15000		FD034 Potsdam Fire Prot		150,000	TO M
	FRNT 200.00 DPTH 150.00		NL001 Norwood Library		150,000	TO
	EAST-0325118 NRTH-1726332					
	DEED BOOK 2006 PG-201					
	FULL MARKET VALUE	156,250				

53.025-2-11.1	382 Lakeshore Dr 210 1 Family Res		Basic Star 41854	0	0	0 28,800
Foster Brian D	Norwood-Norfolk 406201	24,000	COUNTY TAXABLE VALUE		66,000	
Foster Amanda S	X	66,000	TOWN TAXABLE VALUE		66,000	
Colby Foster	X		SCHOOL TAXABLE VALUE		37,200	
382 Lakeshore Dr	FRNT 200.00 DPTH 200.00		FD034 Potsdam Fire Prot		66,000	TO M
Norwood, NY 13668	EAST-0324972 NRTH-1726062		NL001 Norwood Library		66,000	TO
	DEED BOOK 2006 PG-19842					
	FULL MARKET VALUE	68,750				

53.025-2-13	Lakeshore Dr 314 Rural vac<10		COUNTY TAXABLE VALUE		5,000	1-291-7
Hopsicker David	Norwood-Norfolk 406201	5,000	TOWN TAXABLE VALUE		5,000	
Hopsicker Leslie	98sp5250	5,000	SCHOOL TAXABLE VALUE		5,000	
PO Box 164	X		FD034 Potsdam Fire Prot		5,000	TO M
Norwood, NY 13668	X		NL001 Norwood Library		5,000	TO
	FRNT 100.00 DPTH 150.00					
	EAST-0325026 NRTH-1726203					
	DEED BOOK 1116 PG-937					
	FULL MARKET VALUE	5,208				

53.025-2-14	Lakeshore Dr 314 Rural vac<10		COUNTY TAXABLE VALUE		1,500	1-291-7
Woodward Elizabeth (Estate)	Norwood-Norfolk 406201	1,500	TOWN TAXABLE VALUE		1,500	
Attn: Michael Landoll	X	1,500	SCHOOL TAXABLE VALUE		1,500	
156 Lakeshore Dr	X		FD034 Potsdam Fire Prot		1,500	TO M
Norwood, NY 13668	X		NL001 Norwood Library		1,500	TO
	FRNT 200.00 DPTH 150.00					
	EAST-0325242 NRTH-1726241					
	FULL MARKET VALUE	1,563				

STATE OF NEW YORK
 COUNTY - St Lawrence
 TOWN - Potsdam
 SWIS - 407489

2 0 1 2 T E N T A T I V E A S S E S S M E N T R O L L
 T A X A B L E SECTION OF THE ROLL - 1

PAGE 1074
 VALUATION DATE-JUL 01, 2011
 TAXABLE STATUS DATE-MAR 01, 2012

TAX MAP NUMBER SEQUENCE
 UNIFORM PERCENT OF VALUE IS 096.00
 UNIFORM PERCENT OF VALUE IS 096.00

TAX MAP PARCEL NUMBER	PROPERTY LOCATION & CLASS	ASSESSMENT	EXEMPTION CODE-----	COUNTY-----	TOWN-----	SCHOOL
CURRENT OWNERS NAME	SCHOOL DISTRICT	LAND	TAX DESCRIPTION	TAXABLE VALUE		
CURRENT OWNERS ADDRESS	PARCEL SIZE/GRID COORD	TOTAL	SPECIAL DISTRICTS	ACCOUNT NO.		
***** 53.025-2-15 *****						
53.025-2-15	Lakeshore Dr 314 Rural vac<10		COUNTY TAXABLE VALUE	1,500		1-291-7
Woodward Elizabeth (Estate Attn: Michael Landoll 156 Lakeshore Dr Norwood, NY 13668	Norwood-Norfolk 406201 X X X FRNT 100.00 DPTH 150.00 EAST-0325150 NRTH-1726111 DEED BOOK 371 PG-00460 FULL MARKET VALUE	1,500 1,500 1,500 1,500 1,563	TOWN TAXABLE VALUE SCHOOL TAXABLE VALUE FD034 Potsdam Fire Prot NL001 Norwood Library	1,500 1,500 1,500 TO M 1,500 TO		
***** 53.025-2-16 *****						
53.025-2-16	Lakeshore Dr 314 Rural vac<10		COUNTY TAXABLE VALUE	1,400		
Crosbie Daniel P 68 Lakeshore Dr Norwood, NY 13668	Norwood-Norfolk 406201 X X X ACRES 2.40 EAST-0325913 NRTH-1726289 DEED BOOK 2005 PG-3733 FULL MARKET VALUE	1,400 1,400 1,400 1,400 1,458	TOWN TAXABLE VALUE SCHOOL TAXABLE VALUE FD034 Potsdam Fire Prot NL001 Norwood Library	1,400 1,400 1,400 TO M 1,400 TO		
***** 53.025-2-17 *****						
53.025-2-17	Off Lakeshore Dr 314 Rural vac<10		COUNTY TAXABLE VALUE	1,300		
Durand Christopher A Ori Faye M 134 Lakeshore Dr Norwood, NY 13668	Norwood-Norfolk 406201 ACRES 2.20 BANK8888869 EAST-0325727 NRTH-1726238 DEED BOOK 2006 PG-2471 FULL MARKET VALUE	1,300 1,300 1,300 1,354	TOWN TAXABLE VALUE SCHOOL TAXABLE VALUE FD034 Potsdam Fire Prot NL001 Norwood Library	1,300 1,300 1,300 TO M 1,300 TO		
***** 53.025-2-18 *****						
53.025-2-18	376 Lakeshore Dr 270 Mfg housing		Basic Star 41854	0	0	1-285-12 25,000
Miller Benjamin Miller Sandra 376 Lakeshore Dr Norwood, NY 13668	Norwood-Norfolk 406201 93sp20000 L/CON 2/2006 100x200x100x200 FRNT 100.00 DPTH 200.00 EAST-0324885 NRTH-1725943 DEED BOOK 1074 PG-210 FULL MARKET VALUE	16,800 25,000 26,042	COUNTY TAXABLE VALUE TOWN TAXABLE VALUE SCHOOL TAXABLE VALUE FD034 Potsdam Fire Prot NL001 Norwood Library	25,000 25,000 0 25,000 TO M 25,000 TO	0	

STATE OF NEW YORK
 COUNTY - St Lawrence
 TOWN - Potsdam
 SWIS - 407489

2 0 1 2 T E N T A T I V E A S S E S S M E N T R O L L
 T A X A B L E SECTION OF THE ROLL - 1
 M A P S E C T I O N - 053
 S U B - S E C T I O N - 025
 UNIFORM PERCENT OF VALUE IS 096.00

PAGE 1075
 VALUATION DATE-JUL 01, 2011
 TAXABLE STATUS DATE-MAR 01, 2012
 RPS150/V04/L015
 CURRENT DATE 4/25/2012

*** S P E C I A L D I S T R I C T S U M M A R Y ***

CODE	DISTRICT NAME	TOTAL PARCELS	EXTENSION TYPE	EXTENSION VALUE	AD VALOREM VALUE	EXEMPT AMOUNT	TAXABLE VALUE
FD034	Potsdam Fire P	16	TOTAL M		1519,400		1519,400
NL001	Norwood Librar	16	TOTAL		1519,400		1519,400

*** S C H O O L D I S T R I C T S U M M A R Y ***

CODE	DISTRICT NAME	TOTAL PARCELS	ASSESSED LAND	ASSESSED TOTAL	EXEMPT AMOUNT	TOTAL TAXABLE	STAR AMOUNT	STAR TAXABLE
406201	Norwood-Norfolk	16	492,300	1519,400		1519,400	376,930	1142,470
	S U B - T O T A L	16	492,300	1519,400		1519,400	376,930	1142,470
	T O T A L	16	492,300	1519,400		1519,400	376,930	1142,470

*** S Y S T E M C O D E S S U M M A R Y ***

NO SYSTEM EXEMPTIONS AT THIS LEVEL

*** E X E M P T I O N S U M M A R Y ***

CODE	DESCRIPTION	TOTAL PARCELS	COUNTY	TOWN	SCHOOL
41834	Enhanced S	3			179,130
41854	Basic Star	7			197,800
	T O T A L	10			376,930

STATE OF NEW YORK
COUNTY - St Lawrence
TOWN - Potsdam
SWIS - 407489

2 0 1 2 T E N T A T I V E A S S E S S M E N T R O L L
T A X A B L E SECTION OF THE ROLL - 1
M A P S E C T I O N - 053
S U B - S E C T I O N - 025
UNIFORM PERCENT OF VALUE IS 096.00

PAGE 1076
VALUATION DATE-JUL 01, 2011
TAXABLE STATUS DATE-MAR 01, 2012
RPS150/V04/L015
CURRENT DATE 4/25/2012

*** G R A N D T O T A L S ***

ROLL SEC	DESCRIPTION	TOTAL PARCELS	ASSESSED LAND	ASSESSED TOTAL	TAXABLE COUNTY	TAXABLE TOWN	TAXABLE SCHOOL	STAR TAXABLE
1	TAXABLE	16	492,300	1519,400	1519,400	1519,400	1519,400	1142,470

STATE OF NEW YORK
 COUNTY - St Lawrence
 TOWN - Potsdam
 SWIS - 407489

2 0 1 2 T E N T A T I V E A S S E S S M E N T R O L L
 T A X A B L E SECTION OF THE ROLL - 1

PAGE 1077
 VALUATION DATE-JUL 01, 2011
 TAXABLE STATUS DATE-MAR 01, 2012

TAX MAP NUMBER SEQUENCE
 UNIFORM PERCENT OF VALUE IS 096.00
 UNIFORM PERCENT OF VALUE IS 096.00

TAX MAP PARCEL NUMBER	PROPERTY LOCATION & CLASS	ASSESSMENT	EXEMPTION CODE-----	COUNTY-----	TOWN-----	SCHOOL
CURRENT OWNERS NAME	SCHOOL DISTRICT	LAND	TAX DESCRIPTION	TAXABLE VALUE		
CURRENT OWNERS ADDRESS	PARCEL SIZE/GRID COORD	TOTAL	SPECIAL DISTRICTS	ACCOUNT NO.		

53.032-1-1	279 Lakeshore Dr 210 1 Family Res - WTRFNT		COUNTY TAXABLE VALUE	53.032-1-1	*****	1-282- 6
Norris Richard A	Norwood-Norfolk 406201	72,600	TOWN TAXABLE VALUE			
30 Dover St	2006spl35000	138,400	SCHOOL TAXABLE VALUE			
Massena, NY 13662	X		FD034 Potsdam Fire Prot			138,400 TO M
	100x226x210x206 Rvr 200		NL001 Norwood Library			138,400 TO
	FRNT 200.00 DPTH 225.00					
	EAST-0323487 NRTH-1724068					
	DEED BOOK 2006 PG-2169					
	FULL MARKET VALUE	144,167				

53.032-1-2	285 Lakeshore Dr 210 1 Family Res - WTRFNT		Basic Star 41854 0	53.032-1-2	*****	1-183-15
Westmacott Andrew J	Norwood-Norfolk 406201	55,900	COUNTY TAXABLE VALUE			28,800
Westmacott Efstathia G	2005spl188000	206,800	TOWN TAXABLE VALUE			
285 Lakeshore Dr	Rvr 100'		SCHOOL TAXABLE VALUE			
Norwood, NY 13668	100x206x100x220		FD034 Potsdam Fire Prot			206,800 TO M
	FRNT 100.00 DPTH 227.00		NL001 Norwood Library			206,800 TO
	BANK8888830					
	EAST-0323438 NRTH-1724181					
	DEED BOOK 2005 PG-724					
	FULL MARKET VALUE	215,417				

53.032-1-3.1	291 Lakeshore Dr 210 1 Family Res - WTRFNT		Basic Star 41854 0	53.032-1-3.1	*****	1-189-12
Dodge Christopher	Norwood-Norfolk 406201	78,000	COUNTY TAXABLE VALUE			28,800
Dodge Marilyn	2010spl12,000	106,400	TOWN TAXABLE VALUE			
PO Box 757	X		SCHOOL TAXABLE VALUE			
Potsdam, NY 13676	Rvr 235'		FD034 Potsdam Fire Prot			106,400 TO M
	FRNT 235.00 DPTH 214.00		NL001 Norwood Library			106,400 TO
	BANK8888150					
	EAST-0323411 NRTH-1724337					
	DEED BOOK 2010 PG-14569					
	FULL MARKET VALUE	110,833				

53.032-1-4	293 Lakeshore Dr 312 Vac w/imprv - WTRFNT		COUNTY TAXABLE VALUE	53.032-1-4	*****	1-204-11
Gaffney Helen (LU)	Norwood-Norfolk 406201	39,100	TOWN TAXABLE VALUE			
Gaffney Maureen Rmdr	X	40,000	SCHOOL TAXABLE VALUE			
26 Pine St	X		FD034 Potsdam Fire Prot			40,000 TO M
Norwood, NY 13668	X		NL001 Norwood Library			40,000 TO
	FRNT 122.00 DPTH 210.00					
	EAST-0323433 NRTH-1724468					
	DEED BOOK 1999 PG-13985					
	FULL MARKET VALUE	41,667				

STATE OF NEW YORK
 COUNTY - St Lawrence
 TOWN - Potsdam
 SWIS - 407489

2 0 1 2 T E N T A T I V E A S S E S S M E N T R O L L
 T A X A B L E SECTION OF THE ROLL - 1

PAGE 1078
 VALUATION DATE-JUL 01, 2011
 TAXABLE STATUS DATE-MAR 01, 2012

TAX MAP NUMBER SEQUENCE
 UNIFORM PERCENT OF VALUE IS 096.00
 UNIFORM PERCENT OF VALUE IS 096.00

TAX MAP PARCEL NUMBER	PROPERTY LOCATION & CLASS	ASSESSMENT	EXEMPTION CODE-----	COUNTY-----	TOWN-----	SCHOOL
CURRENT OWNERS NAME	SCHOOL DISTRICT	LAND	TAX DESCRIPTION	TAXABLE VALUE		
CURRENT OWNERS ADDRESS	PARCEL SIZE/GRID COORD	TOTAL	SPECIAL DISTRICTS			ACCOUNT NO.

53.032-1-5	297 Lakeshore Dr 210 1 Family Res - WTRFNT		Vet - Wart 41121	0	11,520	1-203- 5
Jarvis Thomas	Norwood-Norfolk 406201	63,000	Basic Star 41854	0	0	0 28,800
Jarvis Clara	98sp70000	135,500	COUNTY TAXABLE VALUE		123,980	
297 Lakeshore Dr	170' Rvr		TOWN TAXABLE VALUE		123,980	
Norwood, NY 13668	150x230x145x215		SCHOOL TAXABLE VALUE		106,700	
	FRNT 170.00 DPTH 198.00		FD034 Potsdam Fire Prot		135,500 TO M	
	EAST-0323487 NRTH-1724592		NL001 Norwood Library		135,500 TO	
	DEED BOOK 1998 PG-393					
	FULL MARKET VALUE	141,146				

53.032-1-6	303 Lakeshore Dr 210 1 Family Res - WTRFNT		Enhanced S 41834	0	0	1-198- 4
Bartlett John	Norwood-Norfolk 406201	61,400	COUNTY TAXABLE VALUE		85,000	59,710
Bartlett Betty	X	85,000	TOWN TAXABLE VALUE		85,000	
303 Lakeshore Dr	X		SCHOOL TAXABLE VALUE		25,290	
Norwood, NY 13668	0984sp13500		FD034 Potsdam Fire Prot		85,000 TO M	
	FRNT 150.00 DPTH 180.00		NL001 Norwood Library		85,000 TO	
	EAST-0323525 NRTH-1724754					
	DEED BOOK 984 PG-00814					
	FULL MARKET VALUE	88,542				

53.032-1-7	313 Lakeshore Dr 314 Rural vac<10 - WTRFNT		COUNTY TAXABLE VALUE		46,700	1-198-12
Saarinen Elaine	Norwood-Norfolk 406201	46,700	TOWN TAXABLE VALUE		46,700	
PO Box 247	85sp14000 75' Rvr	46,700	SCHOOL TAXABLE VALUE		46,700	
Norwood, NY 13668	2005sp30000		FD034 Potsdam Fire Prot		46,700 TO M	
	FRNT 75.00 DPTH 167.00		NL001 Norwood Library		46,700 TO	
	EAST-0323606 NRTH-1724970					
	DEED BOOK 2005 PG-21201					
	FULL MARKET VALUE	48,646				

53.032-1-8	309 Lakeshore Dr 210 1 Family Res - WTRFNT		Basic Star 41854	0	0	1-285-13
Fregoe David H	Norwood-Norfolk 406201	55,800	COUNTY TAXABLE VALUE		110,500	28,800
Fregoe Sharon	86sp55000	110,500	TOWN TAXABLE VALUE		110,500	
309 Lakeshore Dr	125' Rvr		SCHOOL TAXABLE VALUE		81,700	
Norwood, NY 13668	125x200x130x200		FD034 Potsdam Fire Prot		110,500 TO M	
	FRNT 125.00 DPTH 167.00		NL001 Norwood Library		110,500 TO	
	EAST-0323579 NRTH-1724878					
	DEED BOOK 1102 PG-1110					
	FULL MARKET VALUE	115,104				

STATE OF NEW YORK
 COUNTY - St Lawrence
 TOWN - Potsdam
 SWIS - 407489

2 0 1 2 T E N T A T I V E A S S E S S M E N T R O L L
 T A X A B L E SECTION OF THE ROLL - 1

PAGE 1079
 VALUATION DATE-JUL 01, 2011
 TAXABLE STATUS DATE-MAR 01, 2012

TAX MAP NUMBER SEQUENCE
 UNIFORM PERCENT OF VALUE IS 096.00
 UNIFORM PERCENT OF VALUE IS 096.00

TAX MAP PARCEL NUMBER	PROPERTY LOCATION & CLASS	ASSESSMENT	EXEMPTION CODE-----	COUNTY-----	TOWN-----	SCHOOL
CURRENT OWNERS NAME	SCHOOL DISTRICT	LAND	TAX DESCRIPTION	TAXABLE VALUE		
CURRENT OWNERS ADDRESS	PARCEL SIZE/GRID COORD	TOTAL	SPECIAL DISTRICTS			ACCOUNT NO.

53.032-1-9.1	317 Lakeshore Dr 210 1 Family Res - WTRFNT		Basic Star 41854	0	0	1-223- 4
LaPlante Daniel E	Norwood-Norfolk 406201	55,800	COUNTY TAXABLE VALUE		0	28,800
LaPlante Louise M	2004sp29000	117,600	TOWN TAXABLE VALUE		117,600	
317 Lakeshore Dr	100'rv		SCHOOL TAXABLE VALUE		88,800	
Norwood, NY 13668	100x170x100x215		FD034 Potsdam Fire Prot		117,600 TO M	
	FRNT 110.00 DPTH 192.50		NL001 Norwood Library		117,600 TO	
	ACRES 0.48					
	EAST-0323639 NRTH-1725062					
	DEED BOOK 2004 PG-11641					
	FULL MARKET VALUE	122,500				

53.032-1-10	319 Lakeshore Dr 260 Seasonal res - WTRFNT		COUNTY TAXABLE VALUE		49,000	1-193-11
LaPlante Daniel E	Norwood-Norfolk 406201	44,400	TOWN TAXABLE VALUE		49,000	
LaPlante Louise M	2004sp58000	49,000	SCHOOL TAXABLE VALUE		49,000	
317 Lakeshore Dr	101' Rvr		FD034 Potsdam Fire Prot		49,000 TO M	
Norwood, NY 13668	101x115x100x115		NL001 Norwood Library		49,000 TO	
	FRNT 101.00 DPTH 115.00					
	EAST-0323606 NRTH-1725170					
	DEED BOOK 2004 PG-11640					
	FULL MARKET VALUE	51,042				

53.032-1-11	323 Lakeshore Dr 210 1 Family Res - WTRFNT		Enhanced S 41834	0	0	1-230-10
Lavine Richard	Norwood-Norfolk 406201	53,400	COUNTY TAXABLE VALUE		122,500	0 59,710
Lavine Patricia	Re: 744-337 & 762-495	122,500	TOWN TAXABLE VALUE		122,500	
323 Lakeshore Dr	200'rvr		SCHOOL TAXABLE VALUE		62,790	
Norwood, NY 13668	200x100x101x115x103x193		FD034 Potsdam Fire Prot		122,500 TO M	
	FRNT 85.00 DPTH 318.00		NL001 Norwood Library		122,500 TO	
	EAST-0323720 NRTH-1725235					
	DEED BOOK 869 PG-00820					
	FULL MARKET VALUE	127,604				

53.032-1-12.1	327 Lakeshore Dr 210 1 Family Res - WTRFNT		Basic Star 41854	0	0	1-273-15
Taylor Ross	Norwood-Norfolk 406201	56,700	COUNTY TAXABLE VALUE		160,100	0 28,800
327 Lakeshore Dr	2003sp145000	160,100	TOWN TAXABLE VALUE		160,100	
Norwood, NY 13668	194' rvr		SCHOOL TAXABLE VALUE		131,300	
	99sp135690< 2001Sp100000<		FD034 Potsdam Fire Prot		160,100 TO M	
	FRNT 194.00 DPTH 119.00		NL001 Norwood Library		160,100 TO	
	BANK8888869					
	EAST-0323752 NRTH-1725322					
	DEED BOOK 2003 PG-20460					
	FULL MARKET VALUE	166,771				

STATE OF NEW YORK
 COUNTY - St Lawrence
 TOWN - Potsdam
 SWIS - 407489

2 0 1 2 T E N T A T I V E A S S E S S M E N T R O L L
 T A X A B L E SECTION OF THE ROLL - 1

PAGE 1080
 VALUATION DATE-JUL 01, 2011
 TAXABLE STATUS DATE-MAR 01, 2012

TAX MAP NUMBER SEQUENCE
 UNIFORM PERCENT OF VALUE IS 096.00
 UNIFORM PERCENT OF VALUE IS 096.00

TAX MAP PARCEL NUMBER	PROPERTY LOCATION & CLASS	ASSESSMENT	EXEMPTION CODE-----	COUNTY-----	TOWN-----	SCHOOL
CURRENT OWNERS NAME	SCHOOL DISTRICT	LAND	TAX DESCRIPTION	TAXABLE VALUE		
CURRENT OWNERS ADDRESS	PARCEL SIZE/GRID COORD	TOTAL	SPECIAL DISTRICTS			ACCOUNT NO.

53.032-1-14	333 Lakeshore Dr			53.032-1-14		*****
Gardner Dale	314 Rural vac<10		COUNTY TAXABLE VALUE	60,500		1-273-13
Gardner Gloria	Norwood-Norfolk 406201	60,500	TOWN TAXABLE VALUE	60,500		
5 Haley Dr	2005sp55000	60,500	SCHOOL TAXABLE VALUE	60,500		
Canton, NY 13617	2007sp60500		FD034 Potsdam Fire Prot	60,500 TO M		
	100x152x138wfx152		NL001 Norwood Library	60,500 TO		
	FRNT 138.00 DPTH 152.00					
	EAST-0323893 NRTH-1725419					
	DEED BOOK 2007 PG-13204					
	FULL MARKET VALUE	63,021				

53.032-1-15	337 Lakeshore Dr			53.032-1-15		*****
Purves Mary Jane	210 1 Family Res - WTRFNT		Basic Star 41854 0	0	0	1-164-12
337 Lakeshore Dr	Norwood-Norfolk 406201	50,500	COUNTY TAXABLE VALUE	146,000		28,800
Norwood, NY 13668	2006sp145000	146,000	TOWN TAXABLE VALUE	146,000		
	103'rvr		SCHOOL TAXABLE VALUE	117,200		
	X		FD034 Potsdam Fire Prot	146,000 TO M		
	FRNT 103.00 DPTH 150.00		NL001 Norwood Library	146,000 TO		
	EAST-0323964 NRTH-1725495					
	DEED BOOK 2006 PG-18259					
	FULL MARKET VALUE	152,083				

53.032-1-17	Lakeshore Dr			53.032-1-17		*****
Lavine Richard	314 Rural vac<10		COUNTY TAXABLE VALUE	5,000		1-261- 4
Lavine Patricia	Norwood-Norfolk 406201	5,000	TOWN TAXABLE VALUE	5,000		
323 Lakeshore Dr	Lot #65	5,000	SCHOOL TAXABLE VALUE	5,000		
Norwood, NY 13668	V19		FD034 Potsdam Fire Prot	5,000 TO M		
	X		NL001 Norwood Library	5,000 TO		
	FRNT 100.00 DPTH 150.00					
	EAST-0323969 NRTH-1725219					
	DEED BOOK 2000 PG-15096					
	FULL MARKET VALUE	5,208				

53.032-1-18	326 Lakeshore Dr			53.032-1-18		*****
Lavine Richard	312 Vac w/imprv		COUNTY TAXABLE VALUE	12,800		1-274- 1
Lavine Patricia	Norwood-Norfolk 406201	12,700	TOWN TAXABLE VALUE	12,800		
323 Lakeshore Dr	Lot #64	12,800	SCHOOL TAXABLE VALUE	12,800		
Norwood, NY 13668	2000sp7000<		FD034 Potsdam Fire Prot	12,800 TO M		
	X		NL001 Norwood Library	12,800 TO		
	FRNT 100.00 DPTH 150.00					
	EAST-0323904 NRTH-1725132					
	DEED BOOK 2000 PG-15096					
	FULL MARKET VALUE	13,333				

STATE OF NEW YORK
 COUNTY - St Lawrence
 TOWN - Potsdam
 SWIS - 407489

2 0 1 2 T E N T A T I V E A S S E S S M E N T R O L L
 T A X A B L E SECTION OF THE ROLL - 1

PAGE 1081
 VALUATION DATE-JUL 01, 2011
 TAXABLE STATUS DATE-MAR 01, 2012

TAX MAP NUMBER SEQUENCE
 UNIFORM PERCENT OF VALUE IS 096.00
 UNIFORM PERCENT OF VALUE IS 096.00

TAX MAP PARCEL NUMBER	PROPERTY LOCATION & CLASS	ASSESSMENT	EXEMPTION CODE-----	COUNTY-----	TOWN-----	SCHOOL
CURRENT OWNERS NAME	SCHOOL DISTRICT	LAND	TAX DESCRIPTION	TAXABLE VALUE		
CURRENT OWNERS ADDRESS	PARCEL SIZE/GRID COORD	TOTAL	SPECIAL DISTRICTS	ACCOUNT NO.		

53.032-1-19.1	320 Lakeshore Dr 210 1 Family Res		Basic Star 41854	0	0	0 28,800
Saarinen Elaine A	Norwood-Norfolk 406201	23,800	COUNTY TAXABLE VALUE		115,200	
PO Box 247	X	115,200	TOWN TAXABLE VALUE		115,200	
Norwood, NY 13668	X		SCHOOL TAXABLE VALUE		86,400	
	260x150x100x145x150		FD034 Potsdam Fire Prot		115,200 TO M	
	FRNT 260.00 DPTH 150.00		NL001 Norwood Library		115,200 TO	
	EAST-0323839 NRTH-1725014					
	DEED BOOK 1067 PG-761					
	FULL MARKET VALUE	120,000				

53.032-1-20	306 Lakeshore Dr 210 1 Family Res		COUNTY TAXABLE VALUE		30,000	1-285-15
Fregoe-Arquiett Carrie	Norwood-Norfolk 406201	15,300	TOWN TAXABLE VALUE		30,000	
120 Regan Rd	92sp15000	30,000	SCHOOL TAXABLE VALUE		30,000	
Norwood, NY 13668-3230	96sp19000		FD034 Potsdam Fire Prot		30,000 TO M	
	2008sp15000		NL001 Norwood Library		30,000 TO	
	FRNT 100.00 DPTH 150.00					
	EAST-0323765 NRTH-1724821					
	DEED BOOK 2008 PG-22218					
	FULL MARKET VALUE	31,250				

53.032-1-21	302 Lakeshore Dr 210 1 Family Res		Enhanced S 41834	0	0	0 38,800
Foster Bernard	Norwood-Norfolk 406201	15,300	COUNTY TAXABLE VALUE		38,800	
302 Lakeshore Dr	97sp15500	38,800	TOWN TAXABLE VALUE		38,800	
Norwood, NY 13668	X		SCHOOL TAXABLE VALUE		0	
	FRNT 100.00 DPTH 150.00		FD034 Potsdam Fire Prot		38,800 TO M	
	EAST-0323738 NRTH-1724709		NL001 Norwood Library		38,800 TO	
	DEED BOOK 1105 PG-266					
	FULL MARKET VALUE	40,417				

53.032-1-22.1	300 Lakeshore Dr 210 1 Family Res		Basic Star 41854	0	0	0 28,800
Flint David C	Norwood-Norfolk 406201	22,900	COUNTY TAXABLE VALUE		115,000	
Flint Cindy	Ref 1088/724	115,000	TOWN TAXABLE VALUE		115,000	
300 Lakeshore Dr	X		SCHOOL TAXABLE VALUE		86,200	
Norwood, NY 13668	233x150x165x150		FD034 Potsdam Fire Prot		115,000 TO M	
	FRNT 233.00 DPTH 150.00		NL001 Norwood Library		115,000 TO	
	EAST-0323687 NRTH-1724549					
	DEED BOOK 1012 PG-00365					
	FULL MARKET VALUE	119,792				

STATE OF NEW YORK
 COUNTY - St Lawrence
 TOWN - Potsdam
 SWIS - 407489

2 0 1 2 T E N T A T I V E A S S E S S M E N T R O L L
 T A X A B L E SECTION OF THE ROLL - 1

PAGE 1082
 VALUATION DATE-JUL 01, 2011
 TAXABLE STATUS DATE-MAR 01, 2012

TAX MAP NUMBER SEQUENCE
 UNIFORM PERCENT OF VALUE IS 096.00
 UNIFORM PERCENT OF VALUE IS 096.00

TAX MAP PARCEL NUMBER	PROPERTY LOCATION & CLASS	ASSESSMENT	EXEMPTION CODE-----	COUNTY-----	TOWN-----	SCHOOL
CURRENT OWNERS NAME	SCHOOL DISTRICT	LAND	TAX DESCRIPTION	TAXABLE VALUE		
CURRENT OWNERS ADDRESS	PARCEL SIZE/GRID COORD	TOTAL	SPECIAL DISTRICTS	ACCOUNT NO.		
***** 53.032-1-23 *****						
	292 Lakeshore Dr				1-271-	9
53.032-1-23	210 1 Family Res		Vet - Wart 41121	0	11,520	11,520 0
Brazeo Stephen	Norwood-Norfolk 406201	15,300	Basic Star 41854	0	0	0 28,800
292 Lakeshore Dr	X	88,400	COUNTY TAXABLE VALUE		76,880	
Norwood, NY 13668	X		TOWN TAXABLE VALUE		76,880	
	X		SCHOOL TAXABLE VALUE		59,600	
	FRNT 100.00 DPTH 150.00		FD034 Potsdam Fire Prot		88,400	TO M
	EAST-0323655 NRTH-1724397		NL001 Norwood Library		88,400	TO
	DEED BOOK 1060 PG-170					
	FULL MARKET VALUE	92,083				
***** 53.032-1-24 *****						
	284 Lakeshore Dr				1-291-	7.16
53.032-1-24	210 1 Family Res		Enhanced S 41834	0	0	0 57,000
Paige Richard	Norwood-Norfolk 406201	21,800	COUNTY TAXABLE VALUE		57,000	
Paige Shara	X	57,000	TOWN TAXABLE VALUE		57,000	
284 Lakeshore Dr	X		SCHOOL TAXABLE VALUE		0	
Norwood, NY 13668	X		FD034 Potsdam Fire Prot		57,000	TO M
	FRNT 200.00 DPTH 150.00		NL001 Norwood Library		57,000	TO
	EAST-0323666 NRTH-1724230					
	DEED BOOK 928 PG-00854					
	FULL MARKET VALUE	59,375				
***** 53.032-1-25.1 *****						
	280 Lakeshore Dr				1-282-	5
53.032-1-25.1	210 1 Family Res		Basic Star 41854	0	0	0 28,800
Wilber Thomas F	Norwood-Norfolk 406201	15,300	COUNTY TAXABLE VALUE		117,500	
280 Lakeshore Dr	2000sp4500	117,500	TOWN TAXABLE VALUE		117,500	
Norwood, NY 13668	X		SCHOOL TAXABLE VALUE		88,700	
	FRNT 100.00 DPTH 275.00		FD034 Potsdam Fire Prot		117,500	TO M
	EAST-0323798 NRTH-1724109		NL001 Norwood Library		117,500	TO
	DEED BOOK 2000 PG-13850					
	FULL MARKET VALUE	122,396				
***** 53.032-1-28 *****						
	339 Lakeshore Dr				1-236-	5
53.032-1-28	210 1 Family Res - WTRFNT		Basic Star 41854	0	0	0 28,800
House Mark	Norwood-Norfolk 406201	53,300	COUNTY TAXABLE VALUE		80,100	
339 Lakeshore Dr	93sp45000	80,100	TOWN TAXABLE VALUE		80,100	
Norwood, NY 13668	X		SCHOOL TAXABLE VALUE		51,300	
	Rvr 90' 100X200x90x235		FD034 Potsdam Fire Prot		80,100	TO M
	FRNT 90.00 DPTH 218.00		NL001 Norwood Library		80,100	TO
	EAST-0324030 NRTH-1725532					
	DEED BOOK 1069 PG-385					
	FULL MARKET VALUE	83,438				

STATE OF NEW YORK
COUNTY - St Lawrence
TOWN - Potsdam
SWIS - 407489

2 0 1 2 T E N T A T I V E A S S E S S M E N T R O L L
T A X A B L E SECTION OF THE ROLL - 1

PAGE 1083
VALUATION DATE-JUL 01, 2011
TAXABLE STATUS DATE-MAR 01, 2012

TAX MAP NUMBER SEQUENCE
UNIFORM PERCENT OF VALUE IS 096.00
UNIFORM PERCENT OF VALUE IS 096.00

TAX MAP PARCEL NUMBER	PROPERTY LOCATION & CLASS	ASSESSMENT	EXEMPTION CODE-----	COUNTY-----	TOWN-----	SCHOOL
CURRENT OWNERS NAME	SCHOOL DISTRICT	LAND	TAX DESCRIPTION	TAXABLE VALUE		
CURRENT OWNERS ADDRESS	PARCEL SIZE/GRID COORD	TOTAL	SPECIAL DISTRICTS			ACCOUNT NO.

53.032-1-29	343 Lakeshore Dr 210 1 Family Res - WTRFNT		COUNTY TAXABLE VALUE	97,200		1-243- 2
Morse Ralph	Norwood-Norfolk 406201	56,100	TOWN TAXABLE VALUE	97,200		
Morse Deborah	95sp45000	97,200	SCHOOL TAXABLE VALUE	97,200		
343 Lakeshore Dr	Riverfront 110'		FD034 Potsdam Fire Prot	97,200 TO M		
Norwood, NY 13668	100x235x100x242		NL001 Norwood Library	97,200 TO		
	FRNT 100.00 DPTH 238.50					
	BANK8888869					
	EAST-0324127 NRTH-1725581					
	DEED BOOK 1090 PG-802					
	FULL MARKET VALUE	101,250				

53.032-1-30	345 Lakeshore Dr 210 1 Family Res - WTRFNT		Basic Star 41854	0	0	1-262- 7
Plumb Kenneth J Jr	Norwood-Norfolk 406201	55,900	COUNTY TAXABLE VALUE	155,000	0	28,800
345 Lakeshore Dr	97sp21000/99sp23000	155,000	TOWN TAXABLE VALUE	155,000		
Norwood, NY 13668	Riverfront 100'		SCHOOL TAXABLE VALUE	126,200		
	2000sp25000		FD034 Potsdam Fire Prot	155,000 TO M		
	FRNT 99.00 DPTH 236.00					
	BANK8888830					
	EAST-0324225 NRTH-1725597					
	DEED BOOK 2009 PG-10250					
	FULL MARKET VALUE	161,458				

53.032-1-31	349,351 Lakeshore Dr 210 1 Family Res - WTRFNT		Basic Star 41854	0	0	1-227- 1
Ballard Diane	Norwood-Norfolk 406201	53,900	COUNTY TAXABLE VALUE	145,000	0	28,800
Lambert K. Robert	2004sp145000	145,000	TOWN TAXABLE VALUE	145,000		
349 Lakeshore Dr	Riverfront 90'		SCHOOL TAXABLE VALUE	116,200		
Norwood, NY 13668	89sp27000		FD034 Potsdam Fire Prot	145,000 TO M		
	FRNT 90.00 DPTH 240.00		NL001 Norwood Library	145,000 TO		
	BANK8888869					
	EAST-0324322 NRTH-1725619					
	DEED BOOK 2004 PG-17676					
	FULL MARKET VALUE	151,042				

53.032-1-32	342 Lakeshore Dr 210 1 Family Res		RPTL466_f 41692	0	2,880	1-291- 7.15
Fullerton Maurice	Norwood-Norfolk 406201	15,300	Enhanced S 41834	0	0	0
Fullerton Laura	X	97,500	COUNTY TAXABLE VALUE	94,620	0	59,710
342 Lakeshore Dr	X		TOWN TAXABLE VALUE	97,500		
Norwood, NY 13668	X		SCHOOL TAXABLE VALUE	37,790		
	FRNT 100.00 DPTH 150.00		FD034 Potsdam Fire Prot	97,500 TO M		
	EAST-0324235 NRTH-1725387		NL001 Norwood Library	97,500 TO		
	DEED BOOK 921 PG-00207					
	FULL MARKET VALUE	101,563				

STATE OF NEW YORK
 COUNTY - St Lawrence
 TOWN - Potsdam
 SWIS - 407489

2 0 1 2 T E N T A T I V E A S S E S S M E N T R O L L
 T A X A B L E SECTION OF THE ROLL - 1

PAGE 1084
 VALUATION DATE-JUL 01, 2011
 TAXABLE STATUS DATE-MAR 01, 2012

TAX MAP NUMBER SEQUENCE
 UNIFORM PERCENT OF VALUE IS 096.00
 UNIFORM PERCENT OF VALUE IS 096.00

TAX MAP PARCEL NUMBER	PROPERTY LOCATION & CLASS	ASSESSMENT	EXEMPTION CODE-----	COUNTY-----	TOWN-----	SCHOOL
CURRENT OWNERS NAME	SCHOOL DISTRICT	LAND	TAX DESCRIPTION	TAXABLE VALUE		
CURRENT OWNERS ADDRESS	PARCEL SIZE/GRID COORD	TOTAL	SPECIAL DISTRICTS			ACCOUNT NO.
***** 53.032-1-33 *****						
53.032-1-33	336 Lakeshore Dr 210 1 Family Res		Basic Star 41854	0	0	1-203-15 28,800
Young Isabelle A	Norwood-Norfolk 406201	17,500	COUNTY TAXABLE VALUE		87,300	
336 Lakeshore Dr	99sp59900	87,300	TOWN TAXABLE VALUE		87,300	
Norwood, NY 13668	X		SCHOOL TAXABLE VALUE		58,500	
	X		FD034 Potsdam Fire Prot		87,300 TO M	
	FRNT 125.00 DPTH 150.00		NL001 Norwood Library		87,300 TO	
	BANK8888173					
	EAST-0324127 NRTH-1725354					
	DEED BOOK 1999 PG-23266					
	FULL MARKET VALUE	90,938				
***** 53.032-1-34 *****						
53.032-1-34	332 Lakeshore Dr 210 1 Family Res		Basic Star 41854	0	0	1-291-7 28,800
Jarvis Donald T	Norwood-Norfolk 406201	24,900	COUNTY TAXABLE VALUE		175,000	
Jarvis Peggy L	X	175,000	TOWN TAXABLE VALUE		175,000	
332 Lakeshore Dr	87sp2500		SCHOOL TAXABLE VALUE		146,200	
Norwood, NY 13668	X		FD034 Potsdam Fire Prot		175,000 TO M	
	ACRES 2.40		NL001 Norwood Library		175,000 TO	
	EAST-0324225 NRTH-1725170					
	DEED BOOK 2004 PG-13547					
	FULL MARKET VALUE	182,292				
***** 53.032-1-35.1 *****						
53.032-1-35.1	Lakeshore Dr 323 Vacant rural		COUNTY TAXABLE VALUE		8,600	1-291- 7.11
Meador Newbury E	Norwood-Norfolk 406201	8,600	TOWN TAXABLE VALUE		8,600	
Meador Gail	X	8,600	SCHOOL TAXABLE VALUE		8,600	
PO Box 138	X		FD034 Potsdam Fire Prot		8,600 TO M	
Norwood, NY 13668	X		NL001 Norwood Library		8,600 TO	
	ACRES 14.50					
	EAST-0324233 NRTH-1724707					
	DEED BOOK 974 PG-00087					
	FULL MARKET VALUE	8,958				
***** 53.032-1-36 *****						
53.032-1-36	226 A,B Lakeshore Dr 210 1 Family Res		Vet - Wart 41121	0	11,520	1-292- 4.2 0
Woodward William John	Norwood-Norfolk 406201	24,500	Basic Star 41854	0	0	28,800
226 Lakeshore Dr	x	100,000	COUNTY TAXABLE VALUE		88,480	
Norwood, NY 13668	226a-Vacant, 226B-House		TOWN TAXABLE VALUE		88,480	
	x		SCHOOL TAXABLE VALUE		71,200	
	ACRES 1.40		FD034 Potsdam Fire Prot		100,000 TO M	
	EAST-0324279 NRTH-1724198		NL001 Norwood Library		100,000 TO	
	DEED BOOK 2008 PG-20300					
	FULL MARKET VALUE	104,167				

STATE OF NEW YORK
 COUNTY - St Lawrence
 TOWN - Potsdam
 SWIS - 407489

2 0 1 2 T E N T A T I V E A S S E S S M E N T R O L L
 T A X A B L E SECTION OF THE ROLL - 1

PAGE 1085
 VALUATION DATE-JUL 01, 2011
 TAXABLE STATUS DATE-MAR 01, 2012

TAX MAP NUMBER SEQUENCE
 UNIFORM PERCENT OF VALUE IS 096.00
 UNIFORM PERCENT OF VALUE IS 096.00

TAX MAP PARCEL NUMBER	PROPERTY LOCATION & CLASS	ASSESSMENT	EXEMPTION CODE-----	COUNTY-----	TOWN-----	SCHOOL
CURRENT OWNERS NAME	SCHOOL DISTRICT	LAND	TAX DESCRIPTION	TAXABLE VALUE		
CURRENT OWNERS ADDRESS	PARCEL SIZE/GRID COORD	TOTAL	SPECIAL DISTRICTS	ACCOUNT NO.		
***** 53.032-1-37 *****						
53.032-1-37	232,234 Lakeshore Dr					
Taillon Clark	271 Mfg housings		COUNTY TAXABLE VALUE	35,500		
Taillon Gail	Norwood-Norfolk 406201	24,500	TOWN TAXABLE VALUE	35,500		
1165 County Route 34	2011sp39900	35,500	SCHOOL TAXABLE VALUE	35,500		
Potsdam, NY 13676	X		FD034 Potsdam Fire Prot	35,500	TO M	
	X		NL001 Norwood Library	35,500	TO	
	FRNT 242.00 DPTH					
	ACRES 1.50					
	EAST-0324209 NRTH-1723947					
	DEED BOOK 2011 PG-3931					
	FULL MARKET VALUE	36,979				
***** 53.032-1-38 *****						
53.032-1-38	242 Lakeshore Dr					1-249- 9
Ober Leon	210 1 Family Res		Vet - Comb 41131	0	19,200	0
Ober Irene	Norwood-Norfolk 406201	24,400	Vet - Disa 41141	0	21,325	0
242 Lakeshore Dr	Ref 1097/58	85,300	Aged - Tow 41803	0	0	0
Norwood, NY 13668	X		Enhanced S 41834	0	0	59,710
	X		COUNTY TAXABLE VALUE		44,775	
	ACRES 1.10		TOWN TAXABLE VALUE		29,104	
	EAST-0324030 NRTH-1724030		SCHOOL TAXABLE VALUE		25,590	
	DEED BOOK 851 PG-00453		FD034 Potsdam Fire Prot		85,300	TO M
	FULL MARKET VALUE	88,854	NL001 Norwood Library		85,300	TO
***** 53.032-1-39 *****						
53.032-1-39	272 Lakeshore Dr					1-291-13
Bartlett Shephen	210 1 Family Res		Basic Star 41854	0	0	28,800
Bartlett Sherri	Norwood-Norfolk 406201	22,300	COUNTY TAXABLE VALUE		86,400	
272 Lakeshore Dr	Ref 1097/54	86,400	TOWN TAXABLE VALUE		86,400	
Norwood, NY 13668	2002sp83000		SCHOOL TAXABLE VALUE		57,600	
	Ref2002/7493		FD034 Potsdam Fire Prot		86,400	TO M
	FRNT 234.00 DPTH 139.00		NL001 Norwood Library		86,400	TO
	BANK8888830					
	EAST-0323915 NRTH-1723943					
	DEED BOOK 2002 PG-7494					
	FULL MARKET VALUE	90,000				
***** 53.032-2-1 *****						
53.032-2-1	1052 River Rd					1-212- 6
Bence Peter R	210 1 Family Res - WTRFNT		Basic Star 41854	0	0	28,800
Bence Linda J	Norwood-Norfolk 406201	99,000	COUNTY TAXABLE VALUE		180,000	
1052 River Rd	91sp150000	180,000	TOWN TAXABLE VALUE		180,000	
Norwood, NY 13668	X		SCHOOL TAXABLE VALUE		151,200	
	415' Waterfront		FD034 Potsdam Fire Prot		180,000	TO M
	ACRES 1.50		NL001 Norwood Library		180,000	TO
	EAST-0321719 NRTH-1725280					
	DEED BOOK 1051 PG-00090					
	FULL MARKET VALUE	187,500				

STATE OF NEW YORK
 COUNTY - St Lawrence
 TOWN - Potsdam
 SWIS - 407489

2 0 1 2 T E N T A T I V E A S S E S S M E N T R O L L
 T A X A B L E SECTION OF THE ROLL - 1
 TAX MAP NUMBER SEQUENCE
 UNIFORM PERCENT OF VALUE IS 096.00
 UNIFORM PERCENT OF VALUE IS 096.00

PAGE 1086
 VALUATION DATE-JUL 01, 2011
 TAXABLE STATUS DATE-MAR 01, 2012

TAX MAP PARCEL NUMBER	PROPERTY LOCATION & CLASS	ASSESSMENT	EXEMPTION CODE-----	COUNTY-----	TOWN-----	SCHOOL
CURRENT OWNERS NAME	SCHOOL DISTRICT	LAND	TAX DESCRIPTION	TAXABLE VALUE		
CURRENT OWNERS ADDRESS	PARCEL SIZE/GRID COORD	TOTAL	SPECIAL DISTRICTS	ACCOUNT NO.		
***** 53.032-2-2 *****						
	1060 River Rd					1-219-13
53.032-2-2	210 1 Family Res - WTRFNT		Vet - Comb 41131	0	19,200	19,200 0
Fiacco Louis M Jr	Norwood-Norfolk 406201	73,900	Basic Star 41854	0	0	0 28,800
1060 River Rd	2002sp85000	144,700	COUNTY TAXABLE VALUE		125,500	
Norwood, NY 13668	X		TOWN TAXABLE VALUE		125,500	
	0584sp0		SCHOOL TAXABLE VALUE		115,900	
	FRNT 206.00 DPTH 254.00		FD034 Potsdam Fire Prot		144,700 TO M	
	EAST-0321848 NRTH-1725518		NL001 Norwood Library		144,700 TO	
	DEED BOOK 2002 PG-10693					
	FULL MARKET VALUE	150,729				
***** 53.032-2-3 *****						
	1066 River Rd					1-223-11
53.032-2-3	210 1 Family Res - WTRFNT		Enhanced S 41834	0	0	0 59,710
Ault John	Norwood-Norfolk 406201	56,800	COUNTY TAXABLE VALUE		158,100	
Ault Jane	98sp110000	158,100	TOWN TAXABLE VALUE		158,100	
1066 River Rd	2010sp158000		SCHOOL TAXABLE VALUE		98,390	
Norwood, NY 13668	X		FD034 Potsdam Fire Prot		158,100 TO M	
	FRNT 100.00 DPTH 315.00		NL001 Norwood Library		158,100 TO	
	EAST-0321918 NRTH-1725640					
	DEED BOOK 2010 PG-13291					
	FULL MARKET VALUE	164,688				
***** 53.032-2-4 *****						
	1070 River Rd					1-264- 5
53.032-2-4	210 1 Family Res - WTRFNT		Basic Star 41854	0	0	0 28,800
Tessier Matthew J	Norwood-Norfolk 406201	56,700	COUNTY TAXABLE VALUE		179,000	
Heldt Nicole A	X	179,000	TOWN TAXABLE VALUE		179,000	
1070 River Rd	88sp78000		SCHOOL TAXABLE VALUE		150,200	
Norwood, NY 13668	87sp86000/88sp80875		FD034 Potsdam Fire Prot		179,000 TO M	
	FRNT 100.00 DPTH 307.50		NL001 Norwood Library		179,000 TO	
	BANK8888869					
	EAST-0321950 NRTH-1725733					
	DEED BOOK 2010 PG-18403					
	FULL MARKET VALUE	186,458				
***** 53.032-2-5 *****						
	1074 River Rd					1-250-4.3
53.032-2-5	210 1 Family Res - WTRFNT		Basic Star 41854	0	0	0 28,800
Orologio Michael	Norwood-Norfolk 406201	69,600	COUNTY TAXABLE VALUE		90,000	
Orologio Bette	X	90,000	TOWN TAXABLE VALUE		90,000	
1074 River Rd	Riverfront 150'		SCHOOL TAXABLE VALUE		61,200	
Norwood, NY 13668	X		AG002 Ag Dist #2		.00 MT	
	FRNT 175.00 DPTH 318.50		FD034 Potsdam Fire Prot		90,000 TO M	
	EAST-0321999 NRTH-1725856		NL001 Norwood Library		90,000 TO	
	DEED BOOK 998 PG-00651					
	FULL MARKET VALUE	93,750				

STATE OF NEW YORK
 COUNTY - St Lawrence
 TOWN - Potsdam
 SWIS - 407489

2 0 1 2 T E N T A T I V E A S S E S S M E N T R O L L
 T A X A B L E SECTION OF THE ROLL - 1

PAGE 1087
 VALUATION DATE-JUL 01, 2011
 TAXABLE STATUS DATE-MAR 01, 2012

TAX MAP NUMBER SEQUENCE
 UNIFORM PERCENT OF VALUE IS 096.00
 UNIFORM PERCENT OF VALUE IS 096.00

TAX MAP PARCEL NUMBER	PROPERTY LOCATION & CLASS	ASSESSMENT	EXEMPTION CODE-----	COUNTY-----	TOWN-----	SCHOOL
CURRENT OWNERS NAME	SCHOOL DISTRICT	LAND	TAX DESCRIPTION	TAXABLE VALUE		
CURRENT OWNERS ADDRESS	PARCEL SIZE/GRID COORD	TOTAL	SPECIAL DISTRICTS	ACCOUNT NO.		

53.032-3-1	1015 River Rd			53.032-3-1		1-169-14.5
Cole James	210 1 Family Res - WTRFNT	42,900	Basic Star 41854	0	0	0 28,800
Cole Cheryl	Norwood-Norfolk 406201	232,000	COUNTY TAXABLE VALUE		232,000	
1015 River Rd	92sp1500		TOWN TAXABLE VALUE		232,000	
Norwood, NY 13668	2004sp29000		SCHOOL TAXABLE VALUE		203,200	
	wtrft		FD034 Potsdam Fire Prot		232,000 TO M	
	ACRES 2.50		NL001 Norwood Library		232,000 TO	
	EAST-0321353 NRTH-1724282					
	DEED BOOK 2004 PG-17598					
	FULL MARKET VALUE	241,667				

STATE OF NEW YORK
 COUNTY - St Lawrence
 TOWN - Potsdam
 SWIS - 407489

2 0 1 2 T E N T A T I V E A S S E S S M E N T R O L L
 T A X A B L E SECTION OF THE ROLL - 1
 M A P S E C T I O N - 053
 S U B - S E C T I O N - 032
 U N I F O R M P E R C E N T O F V A L U E I S 096.00

PAGE 1088
 VALUATION DATE-JUL 01, 2011
 TAXABLE STATUS DATE-MAR 01, 2012
 RPS150/V04/L015
 CURRENT DATE 4/25/2012

*** S P E C I A L D I S T R I C T S U M M A R Y ***

CODE	DISTRICT NAME	TOTAL PARCELS	EXTENSION TYPE	EXTENSION VALUE	AD VALOREM VALUE	EXEMPT AMOUNT	TAXABLE VALUE
AG002	Ag Dist #2	1	MOVTAX				
FD034	Potsdam Fire P	41	TOTAL M		4241,400		4241,400
NL001	Norwood Librar	40	TOTAL		4086,400		4086,400

*** S C H O O L D I S T R I C T S U M M A R Y ***

CODE	DISTRICT NAME	TOTAL PARCELS	ASSESSED LAND	ASSESSED TOTAL	EXEMPT AMOUNT	TOTAL TAXABLE	STAR AMOUNT	STAR TAXABLE
406201	Norwood-Norfolk	41	1721,300	4241,400		4241,400	1056,750	3184,650
	S U B - T O T A L	41	1721,300	4241,400		4241,400	1056,750	3184,650
	T O T A L	41	1721,300	4241,400		4241,400	1056,750	3184,650

*** S Y S T E M C O D E S S U M M A R Y ***

NO SYSTEM EXEMPTIONS AT THIS LEVEL

*** E X E M P T I O N S U M M A R Y ***

CODE	DESCRIPTION	TOTAL PARCELS	COUNTY	TOWN	SCHOOL
41121	Vet - Wart	3	34,560	34,560	
41131	Vet - Comb	2	38,400	38,400	
41141	Vet - Disa	1	21,325	21,325	
41692	RPTL466_f	1	2,880		
41803	Aged - Tow	1		15,671	
41834	Enhanced S	7			394,350
41854	Basic Star	23			662,400
	T O T A L	38	97,165	109,956	1056,750

STATE OF NEW YORK
COUNTY - St Lawrence
TOWN - Potsdam
SWIS - 407489

2 0 1 2 T E N T A T I V E A S S E S S M E N T R O L L
T A X A B L E SECTION OF THE ROLL - 1
M A P S E C T I O N - 053
S U B - S E C T I O N - 032
UNIFORM PERCENT OF VALUE IS 096.00

PAGE 1089
VALUATION DATE-JUL 01, 2011
TAXABLE STATUS DATE-MAR 01, 2012
RPS150/V04/L015
CURRENT DATE 4/25/2012

*** G R A N D T O T A L S ***

ROLL SEC	DESCRIPTION	TOTAL PARCELS	ASSESSED LAND	ASSESSED TOTAL	TAXABLE COUNTY	TAXABLE TOWN	TAXABLE SCHOOL	STAR TAXABLE
1	TAXABLE	41	1721,300	4241,400	4144,235	4131,444	4241,400	3184,650

STATE OF NEW YORK
 COUNTY - St Lawrence
 TOWN - Potsdam
 SWIS - 407489

2 0 1 2 T E N T A T I V E A S S E S S M E N T R O L L
 T A X A B L E SECTION OF THE ROLL - 1

PAGE 1090
 VALUATION DATE-JUL 01, 2011
 TAXABLE STATUS DATE-MAR 01, 2012

TAX MAP NUMBER SEQUENCE
 UNIFORM PERCENT OF VALUE IS 096.00
 UNIFORM PERCENT OF VALUE IS 096.00

TAX MAP PARCEL NUMBER	PROPERTY LOCATION & CLASS	ASSESSMENT	EXEMPTION CODE-----	COUNTY-----	TOWN-----	SCHOOL
CURRENT OWNERS NAME	SCHOOL DISTRICT	LAND	TAX DESCRIPTION	TAXABLE VALUE		
CURRENT OWNERS ADDRESS	PARCEL SIZE/GRID COORD	TOTAL	SPECIAL DISTRICTS	ACCOUNT NO.		
***** 53.033-2-1 *****						
	26 Riverside Dr Ext					1-174-13
53.033-2-1	210 1 Family Res - WTRFNT		Vet - Wart 41121	0	11,520	0
Lynch Kevin	Norwood-Norfolk 406201	62,700	Basic Star 41854	0	0	28,800
26 Riverside Dr Ext	2005/3572	159,000	COUNTY TAXABLE VALUE		147,480	
Norwood, NY 13668	2002sp110000		TOWN TAXABLE VALUE		147,480	
	Riverfront 230'		SCHOOL TAXABLE VALUE		130,200	
	FRNT 230.00 DPTH 120.00		FD034 Potsdam Fire Prot		159,000 TO M	
	BANK8888869		NL001 Norwood Library		159,000 TO	
	EAST-0326422 NRTH-1724635					
	DEED BOOK 2005 PG-3571					
	FULL MARKET VALUE	165,625				
***** 53.033-2-2 *****						
	9 Riverside Dr Ext					1-175-15.4
53.033-2-2	210 1 Family Res		Basic Star 41854	0	0	28,800
Murray Kenneth	Norwood-Norfolk 406201	24,300	COUNTY TAXABLE VALUE		91,000	
Murray Rebecca	X	91,000	TOWN TAXABLE VALUE		91,000	
9 Riverside Dr Ext	X		SCHOOL TAXABLE VALUE		62,200	
Norwood, NY 13668	1185sp37500		FD034 Potsdam Fire Prot		91,000 TO M	
	ACRES 1.00		NL001 Norwood Library		91,000 TO	
	EAST-0326742 NRTH-1724868					
	DEED BOOK 995 PG-00252					
	FULL MARKET VALUE	94,792				
***** 53.033-2-3 *****						
	28 Riverside Dr Ext					1-175-14
53.033-2-3	210 1 Family Res - WTRFNT		Basic Star 41854	0	0	28,800
Ashley David P	Norwood-Norfolk 406201	50,000	COUNTY TAXABLE VALUE		109,200	
28 Riverside Dr Ext	X	109,200	TOWN TAXABLE VALUE		109,200	
Norwood, NY 13668	Riverfront 120'		SCHOOL TAXABLE VALUE		80,400	
	120x145x120x120		FD034 Potsdam Fire Prot		109,200 TO M	
	FRNT 120.00 DPTH 132.00		NL001 Norwood Library		109,200 TO	
	EAST-0326568 NRTH-1724532					
	DEED BOOK 956 PG-00496					
	FULL MARKET VALUE	113,750				
***** 53.033-2-4.1 *****						
	32 Riverside Dr Ext					1-180- 9
53.033-2-4.1	210 1 Family Res - WTRFNT		Basic Star 41854	0	0	28,800
Johnson Ronald H	Norwood-Norfolk 406201	67,100	COUNTY TAXABLE VALUE		121,000	
628 County Route 42	2001sp94500	121,000	TOWN TAXABLE VALUE		121,000	
Massena, NY 13662	Riverfront 195'		SCHOOL TAXABLE VALUE		92,200	
	2007sp164500		FD034 Potsdam Fire Prot		121,000 TO M	
	FRNT 195.00 DPTH 170.00		NL001 Norwood Library		121,000 TO	
	EAST-0326720 NRTH-1724478					
	DEED BOOK 2007 PG-16969					
	FULL MARKET VALUE	126,042				

STATE OF NEW YORK
 COUNTY - St Lawrence
 TOWN - Potsdam
 SWIS - 407489

2 0 1 2 T E N T A T I V E A S S E S S M E N T R O L L
 T A X A B L E SECTION OF THE ROLL - 1

PAGE 1091
 VALUATION DATE-JUL 01, 2011
 TAXABLE STATUS DATE-MAR 01, 2012

TAX MAP NUMBER SEQUENCE
 UNIFORM PERCENT OF VALUE IS 096.00
 UNIFORM PERCENT OF VALUE IS 096.00

TAX MAP PARCEL NUMBER	PROPERTY LOCATION & CLASS	ASSESSMENT	EXEMPTION CODE-----	COUNTY-----	TOWN-----	SCHOOL
CURRENT OWNERS NAME	SCHOOL DISTRICT	LAND	TAX DESCRIPTION	TAXABLE VALUE		
CURRENT OWNERS ADDRESS	PARCEL SIZE/GRID COORD	TOTAL	SPECIAL DISTRICTS	ACCOUNT NO.		

53.033-2-5	29,33 Riverside Dr & 40 Riversi			53.033-2-5	*****	*****
Ashley David	314 Rural vac<10		COUNTY TAXABLE VALUE	20,000		1-175-15.1
Ashley Tandy	Norwood-Norfolk 406201	20,000	TOWN TAXABLE VALUE	20,000		
28 Riverside Dr Ext	2007sp14000	20,000	SCHOOL TAXABLE VALUE	20,000		
Norwood, NY 13668	2009sp18000		FD034 Potsdam Fire Prot	20,000	TO M	
	X		NL001 Norwood Library	20,000	TO	
	ACRES 1.80					
	EAST-0326731 NRTH-1724662					
	DEED BOOK 2009 PG-20181					
	FULL MARKET VALUE	20,833				

53.033-2-6	42 Riverside Dr			53.033-2-6	*****	*****
Hadley Lawrence (LU)	260 Seasonal res - WTRFNT		COUNTY TAXABLE VALUE	79,300		1-212- 9
Hadley Jacqueline (LU)	Norwood-Norfolk 406201	56,100	TOWN TAXABLE VALUE	79,300		
1206 S Lake Dr Apt 305	X	79,300	SCHOOL TAXABLE VALUE	79,300		
Lake Worth, FL 33462-5420	Riverfront 100'		FD034 Potsdam Fire Prot	79,300	TO M	
	100x252x100x251		NL001 Norwood Library	79,300	TO	
	FRNT 100.00 DPTH 259.00					
	EAST-0326834 NRTH-1724392					
	DEED BOOK 2005 PG-11426					
	FULL MARKET VALUE	82,604				

53.033-2-7	52 Riverside Dr			53.033-2-7	*****	*****
Boyer Amy L	210 1 Family Res - WTRFNT		COUNTY TAXABLE VALUE	169,000		1-210- 4
4412 Lakeview Dr	Norwood-Norfolk 406201	54,100	TOWN TAXABLE VALUE	169,000		
Vacaville, CA 95688	91sp92500/2000sp108500	169,000	SCHOOL TAXABLE VALUE	169,000		
	Riverfront 90' 89S074800		FD034 Potsdam Fire Prot	169,000	TO M	
	2011sp175000		NL001 Norwood Library	169,000	TO	
	FRNT 91.00 DPTH 242.00					
	BANK8888869					
	EAST-0326920 NRTH-1724343					
	DEED BOOK 2011 PG-12829					
	FULL MARKET VALUE	176,042				

53.033-2-9	17 Riverside Dr Ext			53.033-2-9	*****	*****
Caruso Vincent	210 1 Family Res		Basic Star 41854	0		1-175-15.2
Caruso Cynthia	Norwood-Norfolk 406201	16,500	COUNTY TAXABLE VALUE	112,500		28,800
17 Riverside Dr Ext	X	112,500	TOWN TAXABLE VALUE	112,500		
Norwood, NY 13668	X		SCHOOL TAXABLE VALUE	83,700		
	88sp55000		FD034 Potsdam Fire Prot	112,500	TO M	
	FRNT 126.00 DPTH 131.00		NL001 Norwood Library	112,500	TO	
	EAST-0326558 NRTH-1724743					
	DEED BOOK 1023 PG-00442					
	FULL MARKET VALUE	117,188				

STATE OF NEW YORK
 COUNTY - St Lawrence
 TOWN - Potsdam
 SWIS - 407489

2 0 1 2 T E N T A T I V E A S S E S S M E N T R O L L
 T A X A B L E SECTION OF THE ROLL - 1

PAGE 1092
 VALUATION DATE-JUL 01, 2011
 TAXABLE STATUS DATE-MAR 01, 2012

TAX MAP NUMBER SEQUENCE
 UNIFORM PERCENT OF VALUE IS 096.00
 UNIFORM PERCENT OF VALUE IS 096.00

TAX MAP PARCEL NUMBER	PROPERTY LOCATION & CLASS	ASSESSMENT	EXEMPTION CODE-----	COUNTY-----	TOWN-----	SCHOOL
CURRENT OWNERS NAME	SCHOOL DISTRICT	LAND	TAX DESCRIPTION	TAXABLE VALUE		
CURRENT OWNERS ADDRESS	PARCEL SIZE/GRID COORD	TOTAL	SPECIAL DISTRICTS			ACCOUNT NO.

53.033-2-10	56 Riverside Dr			53.033-2-10		*****
Templeton-Cornell Victoria	210 1 Family Res - WTRFNT		COUNTY TAXABLE VALUE	236,600		1-173-14
94 County Route 39	Norwood-Norfolk 406201	55,500	TOWN TAXABLE VALUE	236,600		
Massena, NY 13662	2002sp21000	236,600	SCHOOL TAXABLE VALUE	236,600		
	2008sp77000		FD034 Potsdam Fire Prot	236,600 TO M		
	92x223.5		NL001 Norwood Library	236,600 TO		
	FRNT 99.00 DPTH 225.00					
	EAST-0326964 NRTH-1724334					
	DEED BOOK 2008 PG-13441					
	FULL MARKET VALUE	246,458				

53.033-2-11	62 Riverside Dr			53.033-2-11		*****
Cole Erik	210 1 Family Res - WTRFNT		COUNTY TAXABLE VALUE	204,200		1-181- 1
Cole Emily	Norwood-Norfolk 406201	76,300	TOWN TAXABLE VALUE	204,200		
1112 Stone Kirk Dr	2001sp143000	204,200	SCHOOL TAXABLE VALUE	204,200		
Raleigh, NC 27614-7289	X		FD034 Potsdam Fire Prot	204,200 TO M		
	X		NL001 Norwood Library	204,200 TO		
	FRNT 220.00 DPTH 237.60					
	EAST-0327080 NRTH-1724200					
	DEED BOOK 2001 PG-17016					
	FULL MARKET VALUE	212,708				

53.033-2-12	66 Riverside Dr			53.033-2-12		*****
Doran James	210 1 Family Res - WTRFNT		Basic Star 41854	0	0	1-185-1.2
66 Riverside Dr	Norwood-Norfolk 406201	65,000	COUNTY TAXABLE VALUE	96,700	0	28,800
Norwood, NY 13668	X	96,700	TOWN TAXABLE VALUE	96,700		
	X		SCHOOL TAXABLE VALUE	67,900		
	85sp5000v1/987-1092		FD034 Potsdam Fire Prot	96,700 TO M		
	FRNT 142.00 DPTH 460.00		NL001 Norwood Library	96,700 TO		
	BANK8888830					
	EAST-0327242 NRTH-1724039					
	DEED BOOK 1999 PG-25138					
	FULL MARKET VALUE	100,729				

53.033-2-13	59 Riverside Dr			53.033-2-13		*****
Ashley Lawrence	210 1 Family Res		Basic Star 41854	0	0	28,800
Ashley Nicole	Norwood-Norfolk 406201	24,800	Home Impro 44216	0	0	9,762
59 Riverside Dr	X	133,200	COUNTY TAXABLE VALUE	133,200		
Norwood, NY 13668	X		TOWN TAXABLE VALUE	123,438		
	X		SCHOOL TAXABLE VALUE	94,638		
	ACRES 2.20 BANK8888173		FD034 Potsdam Fire Prot	123,438 TO M		
	EAST-0327162 NRTH-1724570		9,762 EX			
	DEED BOOK 1099 PG-699		NL001 Norwood Library	123,438 TO		
	FULL MARKET VALUE	138,750				

STATE OF NEW YORK
 COUNTY - St Lawrence
 TOWN - Potsdam
 SWIS - 407489

2 0 1 2 T E N T A T I V E A S S E S S M E N T R O L L
 T A X A B L E SECTION OF THE ROLL - 1
 TAX MAP NUMBER SEQUENCE
 UNIFORM PERCENT OF VALUE IS 096.00
 UNIFORM PERCENT OF VALUE IS 096.00

PAGE 1093
 VALUATION DATE-JUL 01, 2011
 TAXABLE STATUS DATE-MAR 01, 2012

TAX MAP PARCEL NUMBER	PROPERTY LOCATION & CLASS	ASSESSMENT	EXEMPTION CODE-----	COUNTY-----	TOWN-----	SCHOOL
CURRENT OWNERS NAME	SCHOOL DISTRICT	LAND	TAX DESCRIPTION	TAXABLE VALUE		
CURRENT OWNERS ADDRESS	PARCEL SIZE/GRID COORD	TOTAL	SPECIAL DISTRICTS	ACCOUNT NO.		
***** 53.033-3-5 *****						
	357 Lakeshore Dr				1-249-	7
53.033-3-5	210 1 Family Res - WTRFNT		Aged - Cou 41802	0	56,160	0
Martin Beatrice T	Norwood-Norfolk 406201	55,400	Aged - Tow 41803	0	0	70,200
357 Lakeshore Dr	X	140,400	Aged - Sch 41804	0	0	0
Norwood, NY 13668	73sp3000/riverfront 97'		Enhanced S 41834	0	0	0
	X		COUNTY TAXABLE VALUE		84,240	
	FRNT 97.00 DPTH 280.00		TOWN TAXABLE VALUE		70,200	
	EAST-0324392 NRTH-1725678		SCHOOL TAXABLE VALUE		38,570	
	DEED BOOK 995 PG-00634		FD034 Potsdam Fire Prot		140,400	TO M
	FULL MARKET VALUE	146,250	NL001 Norwood Library		140,400	TO
***** 53.033-3-6.1 *****						
	365 Lakeshore Dr				1-234-	7
53.033-3-6.1	210 1 Family Res - WTRFNT		Enhanced S 41834	0	0	0
Steele Robert	Norwood-Norfolk 406201	57,100	COUNTY TAXABLE VALUE		151,600	
Steele Catherine I	97' wf	151,600	TOWN TAXABLE VALUE		151,600	
365 Lakeshore Dr	97'x324'		SCHOOL TAXABLE VALUE		91,890	
Norwood, NY 13668	FRNT 97.00 DPTH 324.00		FD034 Potsdam Fire Prot		151,600	TO M
	EAST-0324441 NRTH-1725743		NL001 Norwood Library		151,600	TO
	DEED BOOK 902 PG-00979					
	FULL MARKET VALUE	157,917				
***** 53.033-3-7.2 *****						
	371 Lakeshore Dr					28,800
53.033-3-7.2	210 1 Family Res - WTRFNT		Basic Star 41854	0	0	0
Kardash Joseph A	Norwood-Norfolk 406201	67,100	COUNTY TAXABLE VALUE		178,000	
Kardash Caralee J	2004sp155000	178,000	TOWN TAXABLE VALUE		178,000	
371 Lakeshore Dr	ACRES 1.30		SCHOOL TAXABLE VALUE		149,200	
Norwood, NY 13668-3205	EAST-0324517 NRTH-1725916		FD034 Potsdam Fire Prot		178,000	TO M
	DEED BOOK 2004 PG-20330		NL001 Norwood Library		178,000	TO
	FULL MARKET VALUE	185,417				
***** 53.033-3-8 *****						
	Lakeshore Dr				1-174-	2
53.033-3-8	314 Rural vac<10		COUNTY TAXABLE VALUE		6,000	
Hicks Michael	Norwood-Norfolk 406201	6,000	TOWN TAXABLE VALUE		6,000	
366 Lakeshore Dr	X	6,000	SCHOOL TAXABLE VALUE		6,000	
Norwood, NY 13668	X		FD034 Potsdam Fire Prot		6,000	TO M
	X		NL001 Norwood Library		6,000	TO
	FRNT 100.00 DPTH 150.00					
	EAST-0324804 NRTH-1725868					
	DEED BOOK 1031 PG-00947					
	FULL MARKET VALUE	6,250				

STATE OF NEW YORK
 COUNTY - St Lawrence
 TOWN - Potsdam
 SWIS - 407489

2 0 1 2 T E N T A T I V E A S S E S S M E N T R O L L
 T A X A B L E SECTION OF THE ROLL - 1

PAGE 1094
 VALUATION DATE-JUL 01, 2011
 TAXABLE STATUS DATE-MAR 01, 2012

TAX MAP NUMBER SEQUENCE
 UNIFORM PERCENT OF VALUE IS 096.00
 UNIFORM PERCENT OF VALUE IS 096.00

TAX MAP PARCEL NUMBER	PROPERTY LOCATION & CLASS	ASSESSMENT	EXEMPTION CODE-----	COUNTY-----	TOWN-----	SCHOOL
CURRENT OWNERS NAME	SCHOOL DISTRICT	LAND	TAX DESCRIPTION	TAXABLE VALUE		
CURRENT OWNERS ADDRESS	PARCEL SIZE/GRID COORD	TOTAL	SPECIAL DISTRICTS	ACCOUNT NO.		
***** 53.033-3-14 *****						
218 Lakeshore Dr						1-291- 7. 2
53.033-3-14	433 Auto body		COUNTY TAXABLE VALUE	88,000		
Lafleur Terry	Norwood-Norfolk 406201	25,000	TOWN TAXABLE VALUE	88,000		
218 Lakeshore Dr	Re: Auto Body Shop	88,000	SCHOOL TAXABLE VALUE	88,000		
PO Box 269	X		FD034 Potsdam Fire Prot	88,000	TO M	
Norwood, NY 13668	X		NL001 Norwood Library	88,000	TO	
	ACRES 2.10					
	EAST-0324506 NRTH-1724327					
	DEED BOOK 1039 PG-00828					
	FULL MARKET VALUE	91,667				
***** 53.033-3-15.21 *****						
134 Lakeshore Dr						
53.033-3-15.21	210 1 Family Res		Basic Star 41854	0	0	28,800
Durand Christopher A	Norwood-Norfolk 406201	25,400	COUNTY TAXABLE VALUE	147,000		
Ori Faye M	97sp97900<	147,000	TOWN TAXABLE VALUE	147,000		
134 Lakeshore Dr	04sp130000<		SCHOOL TAXABLE VALUE	118,200		
Norwood, NY 13668	X		FD034 Potsdam Fire Prot	147,000	TO M	
	ACRES 3.60 BANK8888869		NL001 Norwood Library	147,000	TO	
	EAST-0325968 NRTH-1725797					
	DEED BOOK 2004 PG-13767					
	FULL MARKET VALUE	153,125				
***** 53.033-3-16 *****						
Lakeshore Dr						1-176- 2
53.033-3-16	314 Rural vac<10		COUNTY TAXABLE VALUE	5,000		
Briggs Richard	Norwood-Norfolk 406201	5,000	TOWN TAXABLE VALUE	5,000		
Briggs Donna	X	5,000	SCHOOL TAXABLE VALUE	5,000		
4644 9th St	X		FD034 Potsdam Fire Prot	5,000	TO M	
Zephyrhills, FL 33540	X		NL001 Norwood Library	5,000	TO	
	FRNT 100.00 DPTH 150.00					
	EAST-0325367 NRTH-1724981					
	DEED BOOK 842 PG-00321					
	FULL MARKET VALUE	5,208				
***** 53.033-3-18 *****						
161 Lakeshore Dr						1-238- 8
53.033-3-18	280 Res Multiple - WTRFNT		Vet - Comb 41131	0	19,200	19,200 0
King Maureen	Norwood-Norfolk 406201	60,000	Enhanced S 41834	0	0	59,710
161 Lakeshore Dr	X	143,900	COUNTY TAXABLE VALUE	124,700		
Norwood, NY 13668	Riverfront 123'		TOWN TAXABLE VALUE	124,700		
	123x237x100x291		SCHOOL TAXABLE VALUE	84,190		
	FRNT 123.00 DPTH 187.50		FD034 Potsdam Fire Prot	143,900	TO M	
	EAST-0325773 NRTH-1724987		NL001 Norwood Library	143,900	TO	
	DEED BOOK 1039 PG-00781					
	FULL MARKET VALUE	149,896				

STATE OF NEW YORK
 COUNTY - St Lawrence
 TOWN - Potsdam
 SWIS - 407489

2 0 1 2 T E N T A T I V E A S S E S S M E N T R O L L
 T A X A B L E SECTION OF THE ROLL - 1

PAGE 1095
 VALUATION DATE-JUL 01, 2011
 TAXABLE STATUS DATE-MAR 01, 2012

TAX MAP NUMBER SEQUENCE
 UNIFORM PERCENT OF VALUE IS 096.00
 UNIFORM PERCENT OF VALUE IS 096.00

TAX MAP PARCEL NUMBER	PROPERTY LOCATION & CLASS	ASSESSMENT	EXEMPTION CODE-----	COUNTY-----	TOWN-----	SCHOOL
CURRENT OWNERS NAME	SCHOOL DISTRICT	LAND	TAX DESCRIPTION	TAXABLE VALUE		
CURRENT OWNERS ADDRESS	PARCEL SIZE/GRID COORD	TOTAL	SPECIAL DISTRICTS			ACCOUNT NO.
***** 53.033-3-19 *****						
	165 Lakeshore Dr					
53.033-3-19	210 1 Family Res - WTRFNT		Basic Star 41854	0	0	28,800
Butchino Gary	Norwood-Norfolk 406201	62,200	COUNTY TAXABLE VALUE		90,000	
Butchino Mary	X	90,000	TOWN TAXABLE VALUE		90,000	
165 Lakeshore Dr	X		SCHOOL TAXABLE VALUE		61,200	
Norwood, NY 13668	X		FD034 Potsdam Fire Prot		90,000 TO M	
	FRNT 145.00 DPTH 198.50		NL001 Norwood Library		90,000 TO	
	EAST-0325659 NRTH-1724970					
	DEED BOOK 961 PG-00367					
	FULL MARKET VALUE	93,750				
***** 53.033-3-20 *****						
	Lakeshore Dr					1-277- 5
53.033-3-20	314 Rural vac<10 - WTRFNT		COUNTY TAXABLE VALUE		20,000	
Butchino Gary	Norwood-Norfolk 406201	20,000	TOWN TAXABLE VALUE		20,000	
Butchino Mary	X	20,000	SCHOOL TAXABLE VALUE		20,000	
165 Lakeshore Dr	X		FD034 Potsdam Fire Prot		20,000 TO M	
Norwood, NY 13668	X		NL001 Norwood Library		20,000 TO	
	FRNT 110.00 DPTH 150.00					
	EAST-0325578 NRTH-1724927					
	DEED BOOK 961 PG-00367					
	FULL MARKET VALUE	20,833				
***** 53.033-3-21 *****						
	Lakeshore Dr					1-291-15
53.033-3-21	314 Rural vac<10 - WTRFNT		COUNTY TAXABLE VALUE		49,200	
Aldrich Dewitt	Norwood-Norfolk 406201	49,200	TOWN TAXABLE VALUE		49,200	
Aldrich Dale	X	49,200	SCHOOL TAXABLE VALUE		49,200	
1126 Pray Rd	Riverfront 100'		FD034 Potsdam Fire Prot		49,200 TO M	
Lisbon, NY 13658	100x135x100x135		NL001 Norwood Library		49,200 TO	
	FRNT 100.00 DPTH 142.50					
	EAST-0325491 NRTH-1724862					
	DEED BOOK 894 PG-00100					
	FULL MARKET VALUE	51,250				
***** 53.033-3-22 *****						
	183 Lakeshore Dr					1-173- 3
53.033-3-22	260 Seasonal res - WTRFNT		COUNTY TAXABLE VALUE		76,700	
Wright-On Properties	Norwood-Norfolk 406201	50,300	TOWN TAXABLE VALUE		76,700	
5781 State Highway 56	2001sp35000	76,700	SCHOOL TAXABLE VALUE		76,700	
Potsdam, NY 13676	Riverfront 100'		FD034 Potsdam Fire Prot		76,700 TO M	
	100x135x100x157		NL001 Norwood Library		76,700 TO	
	FRNT 100.00 DPTH 152.00					
	EAST-0325410 NRTH-1724803					
	DEED BOOK 2007 PG-10563					
	FULL MARKET VALUE	79,896				

STATE OF NEW YORK
 COUNTY - St Lawrence
 TOWN - Potsdam
 SWIS - 407489

2 0 1 2 T E N T A T I V E A S S E S S M E N T R O L L
 T A X A B L E SECTION OF THE ROLL - 1

PAGE 1096
 VALUATION DATE-JUL 01, 2011
 TAXABLE STATUS DATE-MAR 01, 2012

TAX MAP NUMBER SEQUENCE
 UNIFORM PERCENT OF VALUE IS 096.00
 UNIFORM PERCENT OF VALUE IS 096.00

TAX MAP PARCEL NUMBER	PROPERTY LOCATION & CLASS	ASSESSMENT	EXEMPTION CODE-----	COUNTY-----	TOWN-----	SCHOOL
CURRENT OWNERS NAME	SCHOOL DISTRICT	LAND	TAX DESCRIPTION	TAXABLE VALUE		
CURRENT OWNERS ADDRESS	PARCEL SIZE/GRID COORD	TOTAL	SPECIAL DISTRICTS			ACCOUNT NO.
***** 53.033-3-23 *****						
	193 Lakeshore Dr					1-180-14
53.033-3-23	210 1 Family Res - WTRFNT		COUNTY TAXABLE VALUE	89,800		
Mcgrath Paul	Norwood-Norfolk 406201	52,400	TOWN TAXABLE VALUE	89,800		
20 Leroy St	98sp62500	89,800	SCHOOL TAXABLE VALUE	89,800		
Potsdam, NY 13676	Rvr 70'		FD034 Potsdam Fire Prot	89,800 TO M		
	100x157x78x185		NL001 Norwood Library	89,800 TO		
	FRNT 100.00 DPTH 171.00					
	EAST-0325318 NRTH-1724749					
	DEED BOOK 1998 PG-13668					
	FULL MARKET VALUE	93,542				
***** 53.033-3-24 *****						
	Lakeshore Dr					1-269- 7
53.033-3-24	311 Res vac land - WTRFNT		COUNTY TAXABLE VALUE	53,900		
Campbell Rosalie	Norwood-Norfolk 406201	53,900	TOWN TAXABLE VALUE	53,900		
400 McChesney Ave Ext Apt 20-5	X	53,900	SCHOOL TAXABLE VALUE	53,900		
Troy, NY 12180-8706	Riverfront 100'		FD034 Potsdam Fire Prot	53,900 TO M		
	100x185x100x195		NL001 Norwood Library	53,900 TO		
	FRNT 100.00 DPTH 190.00					
	EAST-0325264 NRTH-1724668					
	DEED BOOK 900 PG-00738					
	FULL MARKET VALUE	56,146				
***** 53.033-3-25 *****						
	197 Lakeshore Dr					1-291-12
53.033-3-25	210 1 Family Res - WTRFNT		COUNTY TAXABLE VALUE	94,000		
Meador Newbury	Norwood-Norfolk 406201	53,300	TOWN TAXABLE VALUE	94,000		
Meador Gail	X	94,000	SCHOOL TAXABLE VALUE	94,000		
PO Box 138	Rvr 90'		FD034 Potsdam Fire Prot	94,000 TO M		
Norwood, NY 13668	140x195x140x218		NL001 Norwood Library	94,000 TO		
	FRNT 90.00 DPTH 214.00					
	EAST-0325172 NRTH-1724581					
	DEED BOOK 00972 PG-01118					
	FULL MARKET VALUE	97,917				
***** 53.033-3-26 *****						
	199 Lakeshore Dr					1-292- 2. 2
53.033-3-26	210 1 Family Res - WTRFNT		Aged - Cou 41802	0	30,000	0
Kingsley Judith	Norwood-Norfolk 406201	56,100	Aged - Tow 41803	0	0	37,500
199 Lakeshore Dr	X	75,000	Aged - Sch 41804	0	0	0
Norwood, NY 13668	Riverfront 100'		Enhanced S 41834	0	0	22,500
	100x290x116x340		COUNTY TAXABLE VALUE	45,000		
	FRNT 100.00 DPTH 241.00		TOWN TAXABLE VALUE	37,500		
	EAST-0325129 NRTH-1724484		SCHOOL TAXABLE VALUE	0		
	DEED BOOK 889 PG-01001		FD034 Potsdam Fire Prot	75,000 TO M		
	FULL MARKET VALUE	78,125	NL001 Norwood Library	75,000 TO		

STATE OF NEW YORK
 COUNTY - St Lawrence
 TOWN - Potsdam
 SWIS - 407489

2 0 1 2 T E N T A T I V E A S S E S S M E N T R O L L
 T A X A B L E SECTION OF THE ROLL - 1

PAGE 1097
 VALUATION DATE-JUL 01, 2011
 TAXABLE STATUS DATE-MAR 01, 2012

TAX MAP NUMBER SEQUENCE
 UNIFORM PERCENT OF VALUE IS 096.00
 UNIFORM PERCENT OF VALUE IS 096.00

TAX MAP PARCEL NUMBER	PROPERTY LOCATION & CLASS	ASSESSMENT	EXEMPTION CODE-----	COUNTY-----	TOWN-----	SCHOOL
CURRENT OWNERS NAME	SCHOOL DISTRICT	LAND	TAX DESCRIPTION	TAXABLE VALUE		
CURRENT OWNERS ADDRESS	PARCEL SIZE/GRID COORD	TOTAL	SPECIAL DISTRICTS			ACCOUNT NO.

53.033-3-27	201 Lakeshore Dr 210 1 Family Res - WTRFNT		Basic Star 41854	0	0	1-292- 2.1
Grady John	Norwood-Norfolk 406201	56,100	COUNTY TAXABLE VALUE		139,900	28,800
Grady Kathrine	X	139,900	TOWN TAXABLE VALUE		139,900	
201 Lakeshore Dr	X		SCHOOL TAXABLE VALUE		111,100	
Norwood, NY 13668	Lot #10 Rvr 100'		FD034 Potsdam Fire Prot		139,900 TO M	
	FRNT 100.00 DPTH 274.00		NL001 Norwood Library		139,900 TO	
	EAST-0325064 NRTH-1724430					
	DEED BOOK 928 PG-00670					
	FULL MARKET VALUE	145,729				

53.033-3-28	203 Lakeshore Dr 210 1 Family Res - WTRFNT		Basic Star 41854	0	0	1-291- 6
Bonnell Sara	Norwood-Norfolk 406201	56,800	COUNTY TAXABLE VALUE		144,900	28,800
203 Lakeshore Dr	X	144,900	TOWN TAXABLE VALUE		144,900	
Norwood, NY 13668	Rvr 116'		SCHOOL TAXABLE VALUE		116,100	
	87sp49500 100X290x116x34		FD034 Potsdam Fire Prot		144,900 TO M	
	FRNT 100.00 DPTH 316.00		NL001 Norwood Library		144,900 TO	
	EAST-0325015 NRTH-1724332					
	DEED BOOK 1010 PG-00752					
	FULL MARKET VALUE	150,938				

53.033-3-29	207 Lakeshore Dr 210 1 Family Res - WTRFNT		Enhanced S 41834	0	0	1-225-11
Ballan Robert H	Norwood-Norfolk 406201	62,400	COUNTY TAXABLE VALUE		159,000	59,710
Ballan Ulana	X	159,000	TOWN TAXABLE VALUE		159,000	
207 Lakeshore Dr	Rvr 108'		SCHOOL TAXABLE VALUE		99,290	
Norwood, NY 13668	84sp42500/88sp75000		FD034 Potsdam Fire Prot		159,000 TO M	
	FRNT 130.00 DPTH 357.00		NL001 Norwood Library		159,000 TO	
	EAST-0324950 NRTH-1724235					
	DEED BOOK 1019 PG-01132					
	FULL MARKET VALUE	165,625				

53.033-3-30	213 Lakeshore Dr 210 1 Family Res - WTRFNT		Basic Star 41854	0	0	1-225-10
Beamer John	Norwood-Norfolk 406201	57,600	COUNTY TAXABLE VALUE		189,000	28,800
Thomas Sue	X	189,000	TOWN TAXABLE VALUE		189,000	
213 Lakeshore Dr	Rvr 74		SCHOOL TAXABLE VALUE		160,200	
Norwood, NY 13668	100x375x100x390		FD034 Potsdam Fire Prot		189,000 TO M	
	FRNT 74.00 DPTH 380.00		NL001 Norwood Library		189,000 TO	
	EAST-0324885 NRTH-1724170					
	DEED BOOK 1066 PG-1081					
	FULL MARKET VALUE	196,875				

STATE OF NEW YORK
 COUNTY - St Lawrence
 TOWN - Potsdam
 SWIS - 407489

2 0 1 2 T E N T A T I V E A S S E S S M E N T R O L L
 T A X A B L E SECTION OF THE ROLL - 1

PAGE 1098
 VALUATION DATE-JUL 01, 2011
 TAXABLE STATUS DATE-MAR 01, 2012

TAX MAP NUMBER SEQUENCE
 UNIFORM PERCENT OF VALUE IS 096.00
 UNIFORM PERCENT OF VALUE IS 096.00

TAX MAP PARCEL NUMBER	PROPERTY LOCATION & CLASS	ASSESSMENT	EXEMPTION CODE-----	COUNTY-----	TOWN-----	SCHOOL
CURRENT OWNERS NAME	SCHOOL DISTRICT	LAND	TAX DESCRIPTION	TAXABLE VALUE		
CURRENT OWNERS ADDRESS	PARCEL SIZE/GRID COORD	TOTAL	SPECIAL DISTRICTS	ACCOUNT NO.		
***** 53.033-3-31 *****						
	366 Lakeshore Dr			53.033-3-31		1-174-17
53.033-3-31	210 1 Family Res		Basic Star 41854	0	0	0 28,800
Hicks Michael	Norwood-Norfolk 406201	15,300	COUNTY TAXABLE VALUE		145,000	
366 Lakeshore Dr	RE:Easemenr2008/17438	145,000	TOWN TAXABLE VALUE		145,000	
Norwood, NY 13668	X		SCHOOL TAXABLE VALUE		116,200	
	200'x200'		FD034 Potsdam Fire Prot		145,000 TO M	
	FRNT 200.00 DPTH 200.00		NL001 Norwood Library		145,000 TO	
	EAST-0324755 NRTH-1725727					
	DEED BOOK 1031 PG-00947					
	FULL MARKET VALUE	151,042				
***** 53.033-3-32 *****						
	Lakeshore Dr			53.033-3-32		1-291-7
53.033-3-32	314 Rural vac<10		COUNTY TAXABLE VALUE		22,100	
Lobdell Kelly J	Norwood-Norfolk 406201	22,100	TOWN TAXABLE VALUE		22,100	
Lobdell James A	92sp10500	22,100	SCHOOL TAXABLE VALUE		22,100	
247 Andrews St Apt 10	X		FD034 Potsdam Fire Prot		22,100 TO M	
Massena, NY 13662	X		NL001 Norwood Library		22,100 TO	
	ACRES 5.50					
	EAST-0324609 NRTH-1725414					
	DEED BOOK 2008 PG-3848					
	FULL MARKET VALUE	23,021				
***** 53.033-3-33 *****						
	Woodward Av			53.033-3-33		1-291-7
53.033-3-33	314 Rural vac<10		COUNTY TAXABLE VALUE		2,500	
Meador Newbury	Norwood-Norfolk 406201	2,500	TOWN TAXABLE VALUE		2,500	
Meador Gail	X	2,500	SCHOOL TAXABLE VALUE		2,500	
PO Box 138	X		FD034 Potsdam Fire Prot		2,500 TO M	
Norwood, NY 13668	X		NL001 Norwood Library		2,500 TO	
	ACRES 4.30					
	EAST-0324853 NRTH-1725041					
	DEED BOOK 972 PG-00500					
	FULL MARKET VALUE	2,604				
***** 53.033-3-34 *****						
	192 Lakeshore Dr			53.033-3-34		1-291- 7.17
53.033-3-34	210 1 Family Res		Vet Chg of 41003	0	0	25,394 0
Meador Newbury	Norwood-Norfolk 406201	24,900	Vet Pro Ra 41112	0	28,652	0 0
Meador Gail	X	109,800	Enhanced S 41834	0	0	0 59,710
PO Box 138	X		COUNTY TAXABLE VALUE		81,148	
Norwood, NY 13668	X		TOWN TAXABLE VALUE		84,406	
	ACRES 2.40		SCHOOL TAXABLE VALUE		50,090	
	EAST-0324853 NRTH-1724603		FD034 Potsdam Fire Prot		109,800 TO M	
	DEED BOOK 934 PG-00400		NL001 Norwood Library		109,800 TO	
	FULL MARKET VALUE	114,375				

STATE OF NEW YORK
 COUNTY - St Lawrence
 TOWN - Potsdam
 SWIS - 407489

2 0 1 2 T E N T A T I V E A S S E S S M E N T R O L L
 T A X A B L E SECTION OF THE ROLL - 1

PAGE 1099
 VALUATION DATE-JUL 01, 2011
 TAXABLE STATUS DATE-MAR 01, 2012

TAX MAP NUMBER SEQUENCE
 UNIFORM PERCENT OF VALUE IS 096.00
 UNIFORM PERCENT OF VALUE IS 096.00

TAX MAP PARCEL NUMBER	PROPERTY LOCATION & CLASS	ASSESSMENT	EXEMPTION CODE-----	COUNTY-----	TOWN-----	SCHOOL
CURRENT OWNERS NAME	SCHOOL DISTRICT	LAND	TAX DESCRIPTION	TAXABLE VALUE		
CURRENT OWNERS ADDRESS	PARCEL SIZE/GRID COORD	TOTAL	SPECIAL DISTRICTS	ACCOUNT NO.		

53.033-3-35	180 Lakeshore Dr			53.033-3-35		*****
Meador Newbury	210 1 Family Res		COUNTY TAXABLE VALUE			1-291-10
PO Box 138	Norwood-Norfolk 406201	24,600	TOWN TAXABLE VALUE			
Norwood, NY 13668	X	71,000	SCHOOL TAXABLE VALUE			
	X		FD034 Potsdam Fire Prot			
	267x172x225x150		NL001 Norwood Library			
	FRNT 267.00 DPTH 161.00					
	EAST-0325183 NRTH-1724878					
	DEED BOOK 972 PG-00500					
	FULL MARKET VALUE	73,958				

53.033-3-36	168 Lakeshore Dr			53.033-3-36		*****
Orologio Nicholas	210 1 Family Res		Basic Star 41854			1-291- 7.13
Orologio Rose	Norwood-Norfolk 406201	24,700	COUNTY TAXABLE VALUE			28,800
168 Lakeshore Dr	X	100,000	TOWN TAXABLE VALUE			
Norwood, NY 13668	X		SCHOOL TAXABLE VALUE			
	87sp1127		FD034 Potsdam Fire Prot			
	FRNT 200.00 DPTH 400.00		NL001 Norwood Library			
	EAST-0325426 NRTH-1725165					
	DEED BOOK 1005 PG-01108					
	FULL MARKET VALUE	104,167				

53.033-3-37	Lakeshore Dr			53.033-3-37		*****
Landoll Michael J	314 Rural vac<10		COUNTY TAXABLE VALUE			1-291-8
Landoll Janet A	Norwood-Norfolk 406201	8,000	TOWN TAXABLE VALUE			
156 Lakeshore Dr	X	8,000	SCHOOL TAXABLE VALUE			
Norwood, NY 13668	X		FD034 Potsdam Fire Prot			
	X		NL001 Norwood Library			
	ACRES 2.20					
	EAST-0325594 NRTH-1725284					
	DEED BOOK 2003 PG-14823					
	FULL MARKET VALUE	8,333				

53.033-3-38.1	Woodward Av			53.033-3-38.1		*****
Landoll Michael	322 Rural vac>10		COUNTY TAXABLE VALUE			
Landoll Janet	Norwood-Norfolk 406201	7,000	TOWN TAXABLE VALUE			
156 Lakeshore Dr	Ref1998/14290	7,000	SCHOOL TAXABLE VALUE			
Norwood, NY 13668	X		FD034 Potsdam Fire Prot			
	X		NL001 Norwood Library			
	ACRES 12.39					
	EAST-0325204 NRTH-1725700					
	DEED BOOK 1095 PG-601					
	FULL MARKET VALUE	7,292				

STATE OF NEW YORK
 COUNTY - St Lawrence
 TOWN - Potsdam
 SWIS - 407489

2 0 1 2 T E N T A T I V E A S S E S S M E N T R O L L
 T A X A B L E SECTION OF THE ROLL - 1

PAGE 1100
 VALUATION DATE-JUL 01, 2011
 TAXABLE STATUS DATE-MAR 01, 2012

TAX MAP NUMBER SEQUENCE
 UNIFORM PERCENT OF VALUE IS 096.00
 UNIFORM PERCENT OF VALUE IS 096.00

TAX MAP PARCEL NUMBER	PROPERTY LOCATION & CLASS	ASSESSMENT	EXEMPTION CODE-----	COUNTY-----	TOWN-----	SCHOOL
CURRENT OWNERS NAME	SCHOOL DISTRICT	LAND	TAX DESCRIPTION	TAXABLE VALUE		
CURRENT OWNERS ADDRESS	PARCEL SIZE/GRID COORD	TOTAL	SPECIAL DISTRICTS			ACCOUNT NO.

53.033-3-38.2	156 Lakeshore Dr 210 1 Family Res		Basic Star 41854	0	0	28,800
Landoll Michael J	Norwood-Norfolk 406201	24,700	COUNTY TAXABLE VALUE		118,500	
156 Lakeshore Dr	Ref1998/14290	118,500	TOWN TAXABLE VALUE		118,500	
Norwood, NY 13668	85sp1000		SCHOOL TAXABLE VALUE		89,700	
	X		FD034 Potsdam Fire Prot		118,500 TO M	
	ACRES 2.00		NL001 Norwood Library		118,500 TO	
	EAST-0325480 NRTH-1725608					
	DEED BOOK 1095 PG-608					
	FULL MARKET VALUE	123,438				

53.033-3-39	Woodward Av 314 Rural vac<10		COUNTY TAXABLE VALUE		1,500	1-291-7
Hicks Michael A	Norwood-Norfolk 406201	1,500	TOWN TAXABLE VALUE		1,500	
366 Lakeshore Dr	94sp2500	1,500	SCHOOL TAXABLE VALUE		1,500	
Norwood, NY 13668	X		FD034 Potsdam Fire Prot		1,500 TO M	
	X		NL001 Norwood Library		1,500 TO	
	FRNT 100.00 DPTH 200.00					
	EAST-0324874 NRTH-1725641					
	DEED BOOK 1078 PG-805					
	FULL MARKET VALUE	1,563				

53.033-3-40	153 Lakeshore Dr 210 1 Family Res		Basic Star 41854	0	0	28,800
Lavigne Debra	Norwood-Norfolk 406201	18,300	COUNTY TAXABLE VALUE		61,000	
Dewey Alvin	94sp51000	61,000	TOWN TAXABLE VALUE		61,000	
153 Lakeshore Dr	X		SCHOOL TAXABLE VALUE		32,200	
Norwood, NY 13668	166x119x169x119		FD034 Potsdam Fire Prot		61,000 TO M	
	FRNT 166.00 DPTH 100.00		NL001 Norwood Library		61,000 TO	
	EAST-0325957 NRTH-1725203					
	DEED BOOK 1083 PG-242					
	FULL MARKET VALUE	63,542				

53.033-3-41	157 Lakeshore Dr 210 1 Family Res		Enhanced S 41834	0	0	59,710
Woodward Barry	Norwood-Norfolk 406201	15,700	COUNTY TAXABLE VALUE		65,700	
Woodward Carolyn	X	65,700	TOWN TAXABLE VALUE		65,700	
157 Lakeshore Dr	X		SCHOOL TAXABLE VALUE		5,990	
Norwood, NY 13668	X		FD034 Potsdam Fire Prot		65,700 TO M	
	FRNT 125.00 DPTH 100.00		NL001 Norwood Library		65,700 TO	
	EAST-0325838 NRTH-1725122					
	DEED BOOK 1084 PG-614					
	FULL MARKET VALUE	68,438				

STATE OF NEW YORK
 COUNTY - St Lawrence
 TOWN - Potsdam
 SWIS - 407489

2 0 1 2 T E N T A T I V E A S S E S S M E N T R O L L
 T A X A B L E SECTION OF THE ROLL - 1

PAGE 1101
 VALUATION DATE-JUL 01, 2011
 TAXABLE STATUS DATE-MAR 01, 2012

TAX MAP NUMBER SEQUENCE
 UNIFORM PERCENT OF VALUE IS 096.00
 UNIFORM PERCENT OF VALUE IS 096.00

TAX MAP PARCEL NUMBER	PROPERTY LOCATION & CLASS	ASSESSMENT	EXEMPTION CODE-----	COUNTY-----	TOWN-----	SCHOOL
CURRENT OWNERS NAME	SCHOOL DISTRICT	LAND	TAX DESCRIPTION	TAXABLE VALUE		
CURRENT OWNERS ADDRESS	PARCEL SIZE/GRID COORD	TOTAL	SPECIAL DISTRICTS			ACCOUNT NO.
***** 53.033-3-42 *****						
	145 Lakeshore Dr					1-291-7
53.033-3-42	210 1 Family Res		Basic Star 41854	0	0	28,800
Premo Jarett W	Norwood-Norfolk 406201	19,800	COUNTY TAXABLE VALUE		50,000	
Premo Kimberly A	2009sp53500	50,000	TOWN TAXABLE VALUE		50,000	
145 Lakeshore Dr	X		SCHOOL TAXABLE VALUE		21,200	
Norwood, NY 13668	277x94x17x257x101		FD034 Potsdam Fire Prot		50,000 TO M	
	FRNT 277.00 DPTH 97.50		NL001 Norwood Library		50,000 TO	
	BANK8888870					
	EAST-0326130 NRTH-1725322					
	DEED BOOK 2009 PG-4052					
	FULL MARKET VALUE	52,083				
***** 53.033-3-45 *****						
	Woodward Av					1-291-7
53.033-3-45	311 Res vac land		COUNTY TAXABLE VALUE		1,400	
Meador Newbury	Norwood-Norfolk 406201	1,400	TOWN TAXABLE VALUE		1,400	
Meador Gail	X	1,400	SCHOOL TAXABLE VALUE		1,400	
PO Box 138	X		FD034 Potsdam Fire Prot		1,400 TO M	
Norwood, NY 13668	1083sp0		NL001 Norwood Library		1,400 TO	
	ACRES 1.30					
	EAST-0324999 NRTH-1725381					
	DEED BOOK 1060 PG-464					
	FULL MARKET VALUE	1,458				
***** 53.033-3-46 *****						
	219 Lakeshore Dr					1-292- 3
53.033-3-46	210 1 Family Res - WTRFNT		Basic Star 41854	0	0	28,800
Woodward Craig	Norwood-Norfolk 406201	80,900	COUNTY TAXABLE VALUE		138,000	
Woodward Vicki	95sp50000	138,000	TOWN TAXABLE VALUE		138,000	
219 Lakeshore Dr	Lots 15-16 Lot 14		SCHOOL TAXABLE VALUE		109,200	
Norwood, NY 13668	350' Rvr		FD034 Potsdam Fire Prot		138,000 TO M	
	ACRES 2.60		NL001 Norwood Library		138,000 TO	
	EAST-0324766 NRTH-1724041					
	DEED BOOK 1090 PG-625					
	FULL MARKET VALUE	143,750				
***** 53.033-3-51 *****						
	152 Lakeshore Dr					1-291- 7.14
53.033-3-51	210 1 Family Res		Vet - Wart 41121	0	11,520	0
Laferriere Danny W	Norwood-Norfolk 406201	26,100	Basic Star 41854	0	0	28,800
PO Box 13	2006sp126000	148,000	COUNTY TAXABLE VALUE		136,480	
Norwood, NY 13668	X		TOWN TAXABLE VALUE		136,480	
	X		SCHOOL TAXABLE VALUE		119,200	
	ACRES 5.40 BANK8888197		FD034 Potsdam Fire Prot		148,000 TO M	
	EAST-0325731 NRTH-1725655		NL001 Norwood Library		148,000 TO	
	DEED BOOK 2006 PG-9882					
	FULL MARKET VALUE	154,167				

STATE OF NEW YORK
 COUNTY - St Lawrence
 TOWN - Potsdam
 SWIS - 407489

2 0 1 2 T E N T A T I V E A S S E S S M E N T R O L L
 T A X A B L E S E C T I O N O F T H E R O L L - 1
 M A P S E C T I O N - 053
 S U B - S E C T I O N - 033
 U N I F O R M P E R C E N T O F V A L U E I S 096.00

PAGE 1102
 VALUATION DATE-JUL 01, 2011
 TAXABLE STATUS DATE-MAR 01, 2012
 RPS150/V04/L015
 CURRENT DATE 4/25/2012

*** S P E C I A L D I S T R I C T S U M M A R Y ***

CODE	DISTRICT NAME	TOTAL PARCELS	EXTENSION TYPE	EXTENSION VALUE	AD VALOREM VALUE	EXEMPT AMOUNT	TAXABLE VALUE
FD034	Potsdam Fire P	48	TOTAL M		4622,500	9,762	4612,738
NL001	Norwood Librar	48	TOTAL		4622,500	9,762	4612,738

*** S C H O O L D I S T R I C T S U M M A R Y ***

CODE	DISTRICT NAME	TOTAL PARCELS	ASSESSED LAND	ASSESSED TOTAL	EXEMPT AMOUNT	TOTAL TAXABLE	STAR AMOUNT	STAR TAXABLE
406201	Norwood-Norfolk	48	1821,200	4622,500	74,382	4548,118	986,760	3561,358
	S U B - T O T A L	48	1821,200	4622,500	74,382	4548,118	986,760	3561,358
	T O T A L	48	1821,200	4622,500	74,382	4548,118	986,760	3561,358

*** S Y S T E M C O D E S S U M M A R Y ***

NO SYSTEM EXEMPTIONS AT THIS LEVEL

*** E X E M P T I O N S U M M A R Y ***

CODE	DESCRIPTION	TOTAL PARCELS	COUNTY	TOWN	SCHOOL
41003	Vet Chg of	1		25,394	
41112	Vet Pro Ra	1	28,652		
41121	Vet - Wart	2	23,040	23,040	
41131	Vet - Comb	1	19,200	19,200	
41802	Aged - Cou	2	86,160		
41803	Aged - Tow	2		107,700	
41804	Aged - Sch	2			64,620
41834	Enhanced S	7			410,760
41854	Basic Star	20			576,000
44216	Home Impro	1		9,762	9,762
	T O T A L	39	157,052	185,096	1061,142

STATE OF NEW YORK
COUNTY - St Lawrence
TOWN - Potsdam
SWIS - 407489

2 0 1 2 T E N T A T I V E A S S E S S M E N T R O L L
T A X A B L E SECTION OF THE ROLL - 1
M A P S E C T I O N - 053
S U B - S E C T I O N - 033
UNIFORM PERCENT OF VALUE IS 096.00

PAGE 1103
VALUATION DATE-JUL 01, 2011
TAXABLE STATUS DATE-MAR 01, 2012
RPS150/V04/L015
CURRENT DATE 4/25/2012

*** G R A N D T O T A L S ***

ROLL SEC	DESCRIPTION	TOTAL PARCELS	ASSESSED LAND	ASSESSED TOTAL	TAXABLE COUNTY	TAXABLE TOWN	TAXABLE SCHOOL	STAR TAXABLE
1	TAXABLE	48	1821,200	4622,500	4465,448	4437,404	4548,118	3561,358

STATE OF NEW YORK
 COUNTY - St Lawrence
 TOWN - Potsdam
 SWIS - 407489

2 0 1 2 T E N T A T I V E A S S E S S M E N T R O L L
 T A X A B L E SECTION OF THE ROLL - 1

PAGE 1104
 VALUATION DATE-JUL 01, 2011
 TAXABLE STATUS DATE-MAR 01, 2012

TAX MAP NUMBER SEQUENCE
 UNIFORM PERCENT OF VALUE IS 096.00
 UNIFORM PERCENT OF VALUE IS 096.00

TAX MAP PARCEL NUMBER	PROPERTY LOCATION & CLASS	ASSESSMENT	EXEMPTION CODE-----	COUNTY-----	TOWN-----	SCHOOL
CURRENT OWNERS NAME	SCHOOL DISTRICT	LAND	TAX DESCRIPTION	TAXABLE VALUE		
CURRENT OWNERS ADDRESS	PARCEL SIZE/GRID COORD	TOTAL	SPECIAL DISTRICTS	ACCOUNT NO.		

53.040-1-1	253 Lakeshore Dr 210 1 Family Res - WTRFNT		Aged - Tow 41803	0	0	32,000 0
Derouchie Josephine G	Norwood-Norfolk 406201	56,900	Enhanced S 41834	0	0	0 59,710
253 Lakeshore Dr	X	80,000	COUNTY TAXABLE VALUE		80,000	
Norwood, NY 13668	X		TOWN TAXABLE VALUE		48,000	
	110x260x112x240		SCHOOL TAXABLE VALUE		20,290	
	FRNT 105.00 DPTH 236.00		FD034 Potsdam Fire Prot		80,000	TO M
	EAST-0324018 NRTH-1723457		NL001 Norwood Library		80,000	TO
	DEED BOOK 1117 PG-667					
	FULL MARKET VALUE	83,333				

53.040-1-2	257 Lakeshore Dr 270 Mfg housing - WTRFNT		COUNTY TAXABLE VALUE		44,000	1-204-12
Williams Julie	Norwood-Norfolk 406201	42,100	TOWN TAXABLE VALUE		44,000	
19 Morgan St	X	44,000	SCHOOL TAXABLE VALUE		44,000	
Norwood, NY 13668	88sp35000		FD034 Potsdam Fire Prot		44,000	TO M
	340'rvr		NL001 Norwood Library		44,000	TO
	FRNT 340.00 DPTH 102.00					
	EAST-0323888 NRTH-1723419					
	DEED BOOK 1105 PG-357					
	FULL MARKET VALUE	45,833				

53.040-1-3	259 Lakeshore Dr 260 Seasonal res - WTRFNT		COUNTY TAXABLE VALUE		93,600	1-225- 7
Dufrane Bradley	Norwood-Norfolk 406201	65,000	TOWN TAXABLE VALUE		93,600	
Dufrane Wendy	2005sp90000	93,600	SCHOOL TAXABLE VALUE		93,600	
303 Victoria Park Dr	X		FD034 Potsdam Fire Prot		93,600	TO M
Liverpool, NY 13088	FRNT 157.00 DPTH 210.00		NL001 Norwood Library		93,600	TO
	BANK8888830					
	EAST-0323763 NRTH-1723565					
	DEED BOOK 2005 PG-13614					
	FULL MARKET VALUE	97,500				

53.040-1-4	263 Lakeshore Dr 312 Vac w/imprv - WTRFNT		COUNTY TAXABLE VALUE		41,000	1-213- 2
Terry Donald J	Norwood-Norfolk 406201	41,000	TOWN TAXABLE VALUE		41,000	
Terry Connie F	2005sp41000	41,000	SCHOOL TAXABLE VALUE		41,000	
1091 State Highway 11B	157' rvr		FD034 Potsdam Fire Prot		41,000	TO M
PO Box 651	157x255x100x165		NL001 Norwood Library		41,000	TO
Brushton, NY 12916	FRNT 157.00 DPTH 210.00					
	EAST-0323644 NRTH-1723587					
	DEED BOOK 2005 PG-15556					
	FULL MARKET VALUE	42,708				

STATE OF NEW YORK
 COUNTY - St Lawrence
 TOWN - Potsdam
 SWIS - 407489

2 0 1 2 T E N T A T I V E A S S E S S M E N T R O L L
 T A X A B L E SECTION OF THE ROLL - 1

PAGE 1105
 VALUATION DATE-JUL 01, 2011
 TAXABLE STATUS DATE-MAR 01, 2012

TAX MAP NUMBER SEQUENCE
 UNIFORM PERCENT OF VALUE IS 096.00
 UNIFORM PERCENT OF VALUE IS 096.00

TAX MAP PARCEL NUMBER	PROPERTY LOCATION & CLASS	ASSESSMENT	EXEMPTION CODE-----	COUNTY-----	TOWN-----	SCHOOL
CURRENT OWNERS NAME	SCHOOL DISTRICT	LAND	TAX DESCRIPTION	TAXABLE VALUE		
CURRENT OWNERS ADDRESS	PARCEL SIZE/GRID COORD	TOTAL	SPECIAL DISTRICTS			ACCOUNT NO.

53.040-1-5	267 Lakeshore Dr			53.040-1-5		*****
Lyon Eric L	210 1 Family Res - WTRFNT		COUNTY TAXABLE VALUE	215,100		1-257- 7
Lyon Dawn M	Norwood-Norfolk 406201	57,000	TOWN TAXABLE VALUE	215,100		
2413 Northwest 32nd St	2005sp90000	215,100	SCHOOL TAXABLE VALUE	215,100		
Boca Raton, FL 33431	Rvr 100'		FD034 Potsdam Fire Prot	215,100 TO M		
	X		NL001 Norwood Library	215,100 TO		
	FRNT 100.00 DPTH 330.00					
	EAST-0323585 NRTH-1723673					
	DEED BOOK 2005 PG-19515					
	FULL MARKET VALUE	224,063				

53.040-1-6	271 Lakeshore Dr			53.040-1-6		*****
Fiacco Suzanne M	210 1 Family Res - WTRFNT		Basic Star 41854	0	0	1-269-11
PO Box 5	Norwood-Norfolk 406201	58,300	COUNTY TAXABLE VALUE	110,000	0	28,800
Norwood, NY 13668	2006sp90300	110,000	TOWN TAXABLE VALUE	110,000		
	Rvr 112'		SCHOOL TAXABLE VALUE	81,200		
	100x380x112x355		FD034 Potsdam Fire Prot	110,000 TO M		
	FRNT 109.00 DPTH 311.00		NL001 Norwood Library	110,000 TO		
	BANK8888150					
	EAST-0323536 NRTH-1723749					
	DEED BOOK 2006 PG-17766					
	FULL MARKET VALUE	114,583				

53.040-1-7	273 Lakeshore Dr			53.040-1-7		*****
Spencer Nina House (LU)	210 1 Family Res - WTRFNT		RPTL466_f 41692	0	2,880	1-220-6.1
House Mark Andrew	Norwood-Norfolk 406201	50,500	Enhanced S 41834	0	0	0
339 Lakeshore Dr	X	113,800	COUNTY TAXABLE VALUE	110,920	0	59,710
Norwood, NY 13668	75' Rvr		TOWN TAXABLE VALUE	113,800		
	75x276x75x270		SCHOOL TAXABLE VALUE	54,090		
	FRNT 75.00 DPTH 273.50		FD034 Potsdam Fire Prot	113,800 TO M		
	EAST-0323509 NRTH-1723841		NL001 Norwood Library	113,800 TO		
	DEED BOOK 1054 PG-00346					
	FULL MARKET VALUE	118,542				

53.040-1-8	275 Lakeshore Dr			53.040-1-8		*****
Fregoe John	210 1 Family Res - WTRFNT		Basic Star 41854	0	0	1-220-6.2
Fregoe Susan	Norwood-Norfolk 406201	59,100	COUNTY TAXABLE VALUE	120,000	0	28,800
275 Lakeshore Dr	88sp7500/88sp13000	120,000	TOWN TAXABLE VALUE	120,000		
Norwood, NY 13668	148'wtrfnt		SCHOOL TAXABLE VALUE	91,200		
	FRNT 148.00 DPTH 295.00		FD034 Potsdam Fire Prot	120,000 TO M		
	BANK8888869		NL001 Norwood Library	120,000 TO		
	EAST-0323471 NRTH-1723905					
	DEED BOOK 1024 PG-00367					
	FULL MARKET VALUE	125,000				

STATE OF NEW YORK
 COUNTY - St Lawrence
 TOWN - Potsdam
 SWIS - 407489

2 0 1 2 T E N T A T I V E A S S E S S M E N T R O L L
 T A X A B L E SECTION OF THE ROLL - 1

PAGE 1106
 VALUATION DATE-JUL 01, 2011
 TAXABLE STATUS DATE-MAR 01, 2012

TAX MAP NUMBER SEQUENCE
 UNIFORM PERCENT OF VALUE IS 096.00
 UNIFORM PERCENT OF VALUE IS 096.00

TAX MAP PARCEL NUMBER	PROPERTY LOCATION & CLASS	ASSESSMENT	EXEMPTION CODE-----	COUNTY-----	TOWN-----	SCHOOL
CURRENT OWNERS NAME	SCHOOL DISTRICT	LAND	TAX DESCRIPTION	TAXABLE VALUE		
CURRENT OWNERS ADDRESS	PARCEL SIZE/GRID COORD	TOTAL	SPECIAL DISTRICTS			ACCOUNT NO.

53.040-1-9	Lakeshore Dr 311 Res vac land		COUNTY TAXABLE VALUE	8,000		1-291-14
Bartlett Stephen	Norwood-Norfolk 406201	8,000	TOWN TAXABLE VALUE	8,000		
Bartlett Sherri	2002sp83000<	8,000	SCHOOL TAXABLE VALUE	8,000		
272 Lakeshore Dr	X		FD034 Potsdam Fire Prot	8,000 TO M		
Norwood, NY 13668	X		NL001 Norwood Library	8,000 TO		
	ACRES 1.15 BANK8888830					
	EAST-0323747 NRTH-1723900					
	DEED BOOK 2002 PG-7494					
	FULL MARKET VALUE	8,333				

53.040-1-11	256 Lakeshore Dr 210 1 Family Res		Enhanced S 41834	0	0	1-272- 6 59,710
Gering Linda	Norwood-Norfolk 406201	18,400	COUNTY TAXABLE VALUE	70,000		
Gering Michael	X	70,000	TOWN TAXABLE VALUE	70,000		
256 Lakeshore Dr	1284sp0		SCHOOL TAXABLE VALUE	10,290		
Norwood, NY 13668	X		FD034 Potsdam Fire Prot	70,000 TO M		
	FRNT 161.00 DPTH 124.00		NL001 Norwood Library	70,000 TO		
	EAST-0323899 NRTH-1723705					
	DEED BOOK 990 PG-00450					
	FULL MARKET VALUE	72,917				

53.040-1-13	244 Lakeshore Dr 210 1 Family Res		Basic Star 41854	0	0	1-253-13 28,800
Laduke Cheryl Ann	Norwood-Norfolk 406201	22,300	COUNTY TAXABLE VALUE	69,000		
244 Lakeshore Dr	X	69,000	TOWN TAXABLE VALUE	69,000		
Norwood, NY 13668	X		SCHOOL TAXABLE VALUE	40,200		
	X		FD034 Potsdam Fire Prot	69,000 TO M		
	FRNT 160.00 DPTH 214.00		NL001 Norwood Library	69,000 TO		
	EAST-0324029 NRTH-1723749					
	DEED BOOK 1107 PG-621					
	FULL MARKET VALUE	71,875				

53.040-1-14	245 Lakeshore Dr 210 1 Family Res - WTRFNT		Basic Star 41854	0	0	1-229-10 28,800
Shifman Marsha Y	Norwood-Norfolk 406201	66,400	COUNTY TAXABLE VALUE	108,000		
PO Box 23	Ref2005/16326 Agr2005/163	108,000	TOWN TAXABLE VALUE	108,000		
Norwood, NY 13668	2005sp98000 150'rvr		SCHOOL TAXABLE VALUE	79,200		
	110x267x161x226		FD034 Potsdam Fire Prot	108,000 TO M		
	FRNT 161.00 DPTH 246.50		NL001 Norwood Library	108,000 TO		
	EAST-0324288 NRTH-1723624					
	DEED BOOK 2005 PG-16327					
	FULL MARKET VALUE	112,500				

STATE OF NEW YORK
 COUNTY - St Lawrence
 TOWN - Potsdam
 SWIS - 407489

2 0 1 2 T E N T A T I V E A S S E S S M E N T R O L L
 T A X A B L E SECTION OF THE ROLL - 1

PAGE 1107
 VALUATION DATE-JUL 01, 2011
 TAXABLE STATUS DATE-MAR 01, 2012

TAX MAP NUMBER SEQUENCE
 UNIFORM PERCENT OF VALUE IS 096.00
 UNIFORM PERCENT OF VALUE IS 096.00

TAX MAP PARCEL NUMBER	PROPERTY LOCATION & CLASS	ASSESSMENT	EXEMPTION CODE-----	COUNTY-----	TOWN-----	SCHOOL
CURRENT OWNERS NAME	SCHOOL DISTRICT	LAND	TAX DESCRIPTION	TAXABLE VALUE		
CURRENT OWNERS ADDRESS	PARCEL SIZE/GRID COORD	TOTAL	SPECIAL DISTRICTS			ACCOUNT NO.

53.040-1-15	247 Lakeshore Dr 260 Seasonal res - WTRFNT		COUNTY TAXABLE VALUE	53,000		1-171- 9
Nash Richard	Norwood-Norfolk 406201	50,000	TOWN TAXABLE VALUE	53,000		
Nash Thalia	2011sp53000	53,000	SCHOOL TAXABLE VALUE	53,000		
61 Court St	90'rvr		FD034 Potsdam Fire Prot	53,000 TO M		
Canton, NY 13617	90x225x90x235		NL001 Norwood Library	53,000 TO		
	FRNT 90.00 DPTH 215.50					
	EAST-0324196 NRTH-1723565					
	DEED BOOK 2011 PG-10496					
	FULL MARKET VALUE	55,208				

53.040-1-16	249 Lakeshore Dr 210 1 Family Res - WTRFNT		Basic Star 41854 0	0	0	1-215-12 28,800
Stevenson Derek C	Norwood-Norfolk 406201	57,200	COUNTY TAXABLE VALUE	209,000		
249 Lakeshore Dr	92sp83000	209,000	TOWN TAXABLE VALUE	209,000		
Norwood, NY 13668	110' Rvr		SCHOOL TAXABLE VALUE	180,200		
	110x235x115x260		FD034 Potsdam Fire Prot	209,000 TO M		
	FRNT 110.00 DPTH 218.50		NL001 Norwood Library	209,000 TO		
	EAST-0324104 NRTH-1723516					
	DEED BOOK 2011 PG-17026					
	FULL MARKET VALUE	217,708				

53.040-2-1	904 River Rd 314 Rural vac<10 - WTRFNT		COUNTY TAXABLE VALUE	21,600		
Smith Thomas H	Norwood-Norfolk 406201	21,600	TOWN TAXABLE VALUE	21,600		
Smith Shelly M	2002sp6500	21,600	SCHOOL TAXABLE VALUE	21,600		
353 Barker Rd	2006sp10500		FD034 Potsdam Fire Prot	21,600 TO M		
Potsdam, NY 13676	125' wtrft		NL001 Norwood Library	21,600 TO		
	FRNT 125.00 DPTH 95.00					
	EAST-0321407 NRTH-1722532					
	DEED BOOK 2006 PG-9815					
	FULL MARKET VALUE	22,500				

53.040-2-2	903 River Rd 210 1 Family Res - WTRFNT		Basic Star 41854 0	0	0	1-188- 9.12 28,800
Sullivan John	Norwood-Norfolk 406201	47,700	COUNTY TAXABLE VALUE	205,000		
Sullivan Christina	97sp30000	205,000	TOWN TAXABLE VALUE	205,000		
903 River Rd	88sp12000		SCHOOL TAXABLE VALUE	176,200		
Norwood, NY 13668	Lot#8		FD034 Potsdam Fire Prot	205,000 TO M		
	ACRES 1.90		NL001 Norwood Library	205,000 TO		
	EAST-0321430 NRTH-1722277					
	DEED BOOK 1111 PG-694					
	FULL MARKET VALUE	213,542				

STATE OF NEW YORK
 COUNTY - St Lawrence
 TOWN - Potsdam
 SWIS - 407489

2 0 1 2 T E N T A T I V E A S S E S S M E N T R O L L
 T A X A B L E SECTION OF THE ROLL - 1

PAGE 1108
 VALUATION DATE-JUL 01, 2011
 TAXABLE STATUS DATE-MAR 01, 2012

TAX MAP NUMBER SEQUENCE
 UNIFORM PERCENT OF VALUE IS 096.00
 UNIFORM PERCENT OF VALUE IS 096.00

TAX MAP PARCEL NUMBER	PROPERTY LOCATION & CLASS	ASSESSMENT	EXEMPTION CODE-----	COUNTY-----	TOWN-----	SCHOOL
CURRENT OWNERS NAME	SCHOOL DISTRICT	LAND	TAX DESCRIPTION	TAXABLE VALUE		
CURRENT OWNERS ADDRESS	PARCEL SIZE/GRID COORD	TOTAL	SPECIAL DISTRICTS	ACCOUNT NO.		
***** 53.040-2-3 *****						
53.040-2-3	River Rd 314 Rural vac<10 - WTRFNT		COUNTY TAXABLE VALUE	53.040-2-3		
Sullivan John P	Norwood-Norfolk 406201	15,900	TOWN TAXABLE VALUE			
Sullivan Christina E	2009spl2500	15,900	SCHOOL TAXABLE VALUE			
903 River Rd	01spl7000<		FD034 Potsdam Fire Prot			15,900 TO M
Norwood, NY 13668	2009spl2500		NL001 Norwood Library			15,900 TO
	FRNT 50.00 DPTH 122.00					
	EAST-0321532 NRTH-1722537					
	DEED BOOK 2009 PG-6453					
	FULL MARKET VALUE	16,563				
***** 53.040-2-4 *****						
53.040-2-4	River Rd 314 Rural vac<10 - WTRFNT		COUNTY TAXABLE VALUE	53.040-2-4		
Herman Linda S	Norwood-Norfolk 406201	16,100	TOWN TAXABLE VALUE			
401 River Rd	X	16,100	SCHOOL TAXABLE VALUE			
Potsdam, NY 13676	X		FD034 Potsdam Fire Prot			16,100 TO M
	X		NL001 Norwood Library			16,100 TO
	FRNT 50.00 DPTH 125.00					
	EAST-0321592 NRTH-1722558					
	DEED BOOK 2003 PG-150					
	FULL MARKET VALUE	16,771				
***** 53.040-2-5 *****						
53.040-2-5	River Rd 314 Rural vac<10 - WTRFNT		COUNTY TAXABLE VALUE	53.040-2-5		
Hewey Eowyn	Norwood-Norfolk 406201	16,100	TOWN TAXABLE VALUE			
Hewey Christopher	X	16,100	SCHOOL TAXABLE VALUE			
585 Pig St	X		FD034 Potsdam Fire Prot			16,100 TO M
Norwood, NY 13668	X		NL001 Norwood Library			16,100 TO
	FRNT 50.00 DPTH 125.00					
	BANK8888830					
	EAST-0321635 NRTH-1722538					
	DEED BOOK 1998 PG-16924					
	FULL MARKET VALUE	16,771				
***** 53.040-2-6 *****						
53.040-2-6	897 River Rd 210 1 Family Res - WTRFNT		Basic Star 41854	53.040-2-6	1-188- 9. 3	28,800
Livernois Glenn	Norwood-Norfolk 406201	40,700	COUNTY TAXABLE VALUE			
Livernois Carrie L	X	150,000	TOWN TAXABLE VALUE			
897 River Rd	X		SCHOOL TAXABLE VALUE			
Norwood, NY 13668	50'wf		FD034 Potsdam Fire Prot			150,000 TO M
	ACRES 1.76		NL001 Norwood Library			150,000 TO
	EAST-0321642 NRTH-1722284					
	DEED BOOK 2006 PG-21339					
	FULL MARKET VALUE	156,250				

STATE OF NEW YORK
 COUNTY - St Lawrence
 TOWN - Potsdam
 SWIS - 407489

2 0 1 2 T E N T A T I V E A S S E S S M E N T R O L L
 T A X A B L E SECTION OF THE ROLL - 1

PAGE 1109
 VALUATION DATE-JUL 01, 2011
 TAXABLE STATUS DATE-MAR 01, 2012

TAX MAP NUMBER SEQUENCE
 UNIFORM PERCENT OF VALUE IS 096.00
 UNIFORM PERCENT OF VALUE IS 096.00

TAX MAP PARCEL NUMBER	PROPERTY LOCATION & CLASS	ASSESSMENT	EXEMPTION CODE-----	COUNTY-----	TOWN-----	SCHOOL
CURRENT OWNERS NAME	SCHOOL DISTRICT	LAND	TAX DESCRIPTION	TAXABLE VALUE		
CURRENT OWNERS ADDRESS	PARCEL SIZE/GRID COORD	TOTAL	SPECIAL DISTRICTS	ACCOUNT NO.		
***** 53.040-2-7 *****						
53.040-2-7	River Rd					
Livernois Carrie L	314 Rural vac<10 - WTRFNT		COUNTY TAXABLE VALUE	16,100		
897 River Rd	Norwood-Norfolk 406201	16,100	TOWN TAXABLE VALUE	16,100		
Norwood, NY 13668	95sp10000	16,100	SCHOOL TAXABLE VALUE	16,100		
	96sp11000		FD034 Potsdam Fire Prot	16,100	TO M	
	X		NL001 Norwood Library	16,100	TO	
	FRNT 50.00 DPTH 125.00					
	EAST-0321746 NRTH-1722534					
	DEED BOOK 1096 PG-261					
	FULL MARKET VALUE	16,771				
***** 53.040-2-8 *****						
53.040-2-8	887 River Rd					1-188- 9.11
Taylor Richard E Jr	210 1 Family Res - WTRFNT		Vet - Wart 41121	0	11,520	11,520 0
Taylor Diane	Norwood-Norfolk 406201	76,600	Basic Star 41854	0	0	0 28,800
887 River Rd	X	161,700	COUNTY TAXABLE VALUE	150,180		
Norwood, NY 13668	X		TOWN TAXABLE VALUE	150,180		
	Lot#6 90Sp101000		SCHOOL TAXABLE VALUE	132,900		
	ACRES 1.80		FD034 Potsdam Fire Prot	161,700	TO M	
	EAST-0321865 NRTH-1722301		NL001 Norwood Library	161,700	TO	
	DEED BOOK 2001 PG-6120					
	FULL MARKET VALUE	168,438				
***** 53.040-2-9 *****						
53.040-2-9	River Rd					1-188-9.16
Taylor Richard E Jr	314 Rural vac<10 - WTRFNT		COUNTY TAXABLE VALUE	23,800		
Taylor Diane	Norwood-Norfolk 406201	23,800	TOWN TAXABLE VALUE	23,800		
887 River Rd	Re: Waterfront Vacant	23,800	SCHOOL TAXABLE VALUE	23,800		
Norwood, NY 13668	90sp101000<		FD034 Potsdam Fire Prot	23,800	TO M	
	X		NL001 Norwood Library	23,800	TO	
	FRNT 125.00 DPTH 115.00					
	EAST-0321871 NRTH-1722526					
	DEED BOOK 2001 PG-6120					
	FULL MARKET VALUE	24,792				
***** 53.040-2-10 *****						
53.040-2-10	878 River Rd					1-188- 9. 9
Noble Donna	210 1 Family Res - WTRFNT		Enhanced S 41834	0	0	0 59,710
878 River Rd	Norwood-Norfolk 406201	81,900	COUNTY TAXABLE VALUE	166,000		
Norwood, NY 13668	99sp120000	166,000	TOWN TAXABLE VALUE	166,000		
	X		SCHOOL TAXABLE VALUE	106,290		
	85sp25000vac/87bp70000		FD034 Potsdam Fire Prot	166,000	TO M	
	ACRES 1.80 BANK88888869		NL001 Norwood Library	166,000	TO	
	EAST-0322209 NRTH-1722467					
	DEED BOOK 1999 PG-8748					
	FULL MARKET VALUE	172,917				

STATE OF NEW YORK
 COUNTY - St Lawrence
 TOWN - Potsdam
 SWIS - 407489

2 0 1 2 T E N T A T I V E A S S E S S M E N T R O L L
 T A X A B L E SECTION OF THE ROLL - 1

PAGE 1110
 VALUATION DATE-JUL 01, 2011
 TAXABLE STATUS DATE-MAR 01, 2012

TAX MAP NUMBER SEQUENCE
 UNIFORM PERCENT OF VALUE IS 096.00
 UNIFORM PERCENT OF VALUE IS 096.00

TAX MAP PARCEL NUMBER	PROPERTY LOCATION & CLASS	ASSESSMENT	EXEMPTION CODE-----	COUNTY-----	TOWN-----	SCHOOL
CURRENT OWNERS NAME	SCHOOL DISTRICT	LAND	TAX DESCRIPTION	TAXABLE VALUE		
CURRENT OWNERS ADDRESS	PARCEL SIZE/GRID COORD	TOTAL	SPECIAL DISTRICTS			ACCOUNT NO.

53.040-2-11	866 River Rd			53.040-2-11		*****
Planty Donna M	210 1 Family Res - WTRFNT		Basic Star 41854	0	0	1-188- 9.10
866 River Rd	Norwood-Norfolk 406201	74,900	COUNTY TAXABLE VALUE		165,000	28,800
Norwood, NY 13668	2002spl22000	165,000	TOWN TAXABLE VALUE		165,000	
	X		SCHOOL TAXABLE VALUE		136,200	
	Riverfront 90Sp158500		FD034 Potsdam Fire Prot		165,000 TO M	
	ACRES 2.00		NL001 Norwood Library		165,000 TO	
	EAST-0322378 NRTH-1722350					
	DEED BOOK 2011 PG-18217					
	FULL MARKET VALUE	171,875				

53.040-2-12.1	862 River Rd			53.040-2-12.1		*****
Markum Stephen R	210 1 Family Res - WTRFNT		Vet - Comb 41131	0	19,200	1-188- 9.1
Markum Leslie	Norwood-Norfolk 406201	67,900	Vet - Disa 41141	0	38,400	0
862 River Rd	95sp103000	198,500	CW_15_VET/ 41161	0	11,520	0
Norwood, NY 13668	170'rvr ft		Basic Star 41854	0	0	28,800
	2010sp215,000		COUNTY TAXABLE VALUE		129,380	
	ACRES 1.20 BANK8888830		TOWN TAXABLE VALUE		129,380	
	EAST-0322509 NRTH-1722222		SCHOOL TAXABLE VALUE		169,700	
	DEED BOOK 2010 PG-16418		FD034 Potsdam Fire Prot		198,500 TO M	
	FULL MARKET VALUE	206,771				

53.040-2-13.1	River Rd			53.040-2-13.1		*****
Dowdle James	314 Rural vac<10 - WTRFNT		COUNTY TAXABLE VALUE		22,500	1-188- 9.15
Dowdle Barbara	Norwood-Norfolk 406201	22,500	TOWN TAXABLE VALUE		22,500	
9 Molly White Dr	95sp6000	22,500	SCHOOL TAXABLE VALUE		22,500	
Coxsackle, NY 12051-1121	X		AG002 Ag Dist #2		.00 MT	
	X		FD034 Potsdam Fire Prot		22,500 TO M	
	FRNT 240.00 DPTH 116.00		NL001 Norwood Library		22,500 TO	
	ACRES 0.64					
	EAST-0322502 NRTH-1721978					
	DEED BOOK 1092 PG-652					
	FULL MARKET VALUE	23,438				

53.040-2-14	871 River Rd			53.040-2-14		*****
Musante Patricia	210 1 Family Res		Vet - Comb 41131	0	19,200	1-188- 9.8
871 River Rd	Norwood-Norfolk 406201	24,400	Basic Star 41854	0	0	0
Norwood, NY 13668	X	144,700	COUNTY TAXABLE VALUE		125,500	28,800
	88sp13000/93sp108000		TOWN TAXABLE VALUE		125,500	
	Lot#5		SCHOOL TAXABLE VALUE		115,900	
	ACRES 1.10		FD034 Potsdam Fire Prot		144,700 TO M	
	EAST-0322107 NRTH-1722184		NL001 Norwood Library		144,700 TO	
	DEED BOOK 1074 PG-255					
	FULL MARKET VALUE	150,729				

STATE OF NEW YORK
 COUNTY - St Lawrence
 TOWN - Potsdam
 SWIS - 407489

2 0 1 2 T E N T A T I V E A S S E S S M E N T R O L L
 T A X A B L E SECTION OF THE ROLL - 1

PAGE 1111
 VALUATION DATE-JUL 01, 2011
 TAXABLE STATUS DATE-MAR 01, 2012

TAX MAP NUMBER SEQUENCE
 UNIFORM PERCENT OF VALUE IS 096.00
 UNIFORM PERCENT OF VALUE IS 096.00

TAX MAP PARCEL NUMBER	PROPERTY LOCATION & CLASS	ASSESSMENT	EXEMPTION CODE-----	COUNTY-----	TOWN-----	SCHOOL
CURRENT OWNERS NAME	SCHOOL DISTRICT	LAND	TAX DESCRIPTION	TAXABLE VALUE		
CURRENT OWNERS ADDRESS	PARCEL SIZE/GRID COORD	TOTAL	SPECIAL DISTRICTS			ACCOUNT NO.

53.040-2-15	Pig St			53.040-2-15		*****
Taylor Richard Jr	314 Rural vac<10		COUNTY TAXABLE VALUE	18,700		1-188- 9. 7
Taylor Diane	Norwood-Norfolk 406201	18,700	TOWN TAXABLE VALUE	18,700		
887 River Rd	92sp13800<	18,700	SCHOOL TAXABLE VALUE	18,700		
Norwood, NY 13668	01sp17000<		FD034 Potsdam Fire Prot	18,700 TO M		
	Lot#4		NL001 Norwood Library	18,700 TO		
	ACRES 1.40					
	EAST-0321948 NRTH-1722076					
	DEED BOOK 2001 PG-6130					
	FULL MARKET VALUE	19,479				

53.040-2-16	585 Pig St			53.040-2-16		*****
Simplot Eowyn	210 1 Family Res		Basic Star 41854	0	0	1-188- 9. 6
Hewey Christopher	Norwood-Norfolk 406201	24,800	COUNTY TAXABLE VALUE	171,500	0	28,800
585 Pig St	X	171,500	TOWN TAXABLE VALUE	171,500		
Norwood, NY 13668	X		SCHOOL TAXABLE VALUE	142,700		
	Lot#3		FD034 Potsdam Fire Prot	171,500 TO M		
	ACRES 2.20 BANK8888830		NL001 Norwood Library	171,500 TO		
	EAST-0321763 NRTH-1721983					
	DEED BOOK 1998 PG-16924					
	FULL MARKET VALUE	178,646				

STATE OF NEW YORK
 COUNTY - St Lawrence
 TOWN - Potsdam
 SWIS - 407489

2 0 1 2 T E N T A T I V E A S S E S S M E N T R O L L
 T A X A B L E SECTION OF THE ROLL - 1
 M A P S E C T I O N - 053
 S U B - S E C T I O N - 040
 UNIFORM PERCENT OF VALUE IS 096.00

PAGE 1112
 VALUATION DATE-JUL 01, 2011
 TAXABLE STATUS DATE-MAR 01, 2012
 RPS150/V04/L015
 CURRENT DATE 4/25/2012

*** S P E C I A L D I S T R I C T S U M M A R Y ***

CODE	DISTRICT NAME	TOTAL PARCELS	EXTENSION TYPE	EXTENSION VALUE	AD VALOREM VALUE	EXEMPT AMOUNT	TAXABLE VALUE
AG002	Ag Dist #2	1	MOVTAX				
FD034	Potsdam Fire P	30	TOTAL M		2847,700		2847,700
NL001	Norwood Librar	29	TOTAL		2649,200		2649,200

*** S C H O O L D I S T R I C T S U M M A R Y ***

CODE	DISTRICT NAME	TOTAL PARCELS	ASSESSED LAND	ASSESSED TOTAL	EXEMPT AMOUNT	TOTAL TAXABLE	STAR AMOUNT	STAR TAXABLE
406201	Norwood-Norfolk	30	1241,900	2847,700		2847,700	584,440	2263,260
	S U B - T O T A L	30	1241,900	2847,700		2847,700	584,440	2263,260
	T O T A L	30	1241,900	2847,700		2847,700	584,440	2263,260

*** S Y S T E M C O D E S S U M M A R Y ***

NO SYSTEM EXEMPTIONS AT THIS LEVEL

*** E X E M P T I O N S U M M A R Y ***

CODE	DESCRIPTION	TOTAL PARCELS	COUNTY	TOWN	SCHOOL
41121	Vet - Wart	1	11,520	11,520	
41131	Vet - Comb	2	38,400	38,400	
41141	Vet - Disa	1	38,400	38,400	
41161	CW_15_VET/	1	11,520	11,520	
41692	RPTL466_f	1	2,880		
41803	Aged - Tow	1		32,000	
41834	Enhanced S	4			238,840
41854	Basic Star	12			345,600
	T O T A L	23	102,720	131,840	584,440

STATE OF NEW YORK
COUNTY - St Lawrence
TOWN - Potsdam
SWIS - 407489

2 0 1 2 T E N T A T I V E A S S E S S M E N T R O L L
T A X A B L E SECTION OF THE ROLL - 1
M A P S E C T I O N - 053
S U B - S E C T I O N - 040
UNIFORM PERCENT OF VALUE IS 096.00

PAGE 1113
VALUATION DATE-JUL 01, 2011
TAXABLE STATUS DATE-MAR 01, 2012
RPS150/V04/L015
CURRENT DATE 4/25/2012

*** G R A N D T O T A L S ***

ROLL SEC	DESCRIPTION	TOTAL PARCELS	ASSESSED LAND	ASSESSED TOTAL	TAXABLE COUNTY	TAXABLE TOWN	TAXABLE SCHOOL	STAR TAXABLE
1	TAXABLE	30	1241,900	2847,700	2744,980	2715,860	2847,700	2263,260

STATE OF NEW YORK
COUNTY - St Lawrence
TOWN - Potsdam
SWIS - 407489

2 0 1 2 T E N T A T I V E A S S E S S M E N T R O L L
T A X A B L E SECTION OF THE ROLL - 1

PAGE 1114
VALUATION DATE-JUL 01, 2011
TAXABLE STATUS DATE-MAR 01, 2012

TAX MAP NUMBER SEQUENCE
UNIFORM PERCENT OF VALUE IS 096.00
UNIFORM PERCENT OF VALUE IS 096.00

TAX MAP PARCEL NUMBER	PROPERTY LOCATION & CLASS	ASSESSMENT	EXEMPTION CODE-----	COUNTY-----	TOWN-----	SCHOOL
CURRENT OWNERS NAME	SCHOOL DISTRICT	LAND	TAX DESCRIPTION	TAXABLE VALUE		
CURRENT OWNERS ADDRESS	PARCEL SIZE/GRID COORD	TOTAL	SPECIAL DISTRICTS			ACCOUNT NO.

53.041-1-1	227 Lakeshore Dr 210 1 Family Res - WTRFNT		Basic Star 41854	0	0	0 28,800
Lafleur Terry	Norwood-Norfolk 406201	54,000	COUNTY TAXABLE VALUE		200,000	
227 Lakeshore Dr	X	200,000	TOWN TAXABLE VALUE		200,000	
PO Box 269	100' Rvr		SCHOOL TAXABLE VALUE		171,200	
Norwood, NY 13668	150x350x110x309		FD034 Potsdam Fire Prot		200,000 TO M	
	FRNT 88.00 DPTH 310.00		NL001 Norwood Library		200,000 TO	
	EAST-0324597 NRTH-1723895					
	DEED BOOK 773 PG-00349					
	FULL MARKET VALUE	208,333				

53.041-1-2	Lakeshore Dr 312 Vac w/imprv - WTRFNT		COUNTY TAXABLE VALUE		30,000	1-292- 5
Lafleur Terry	Norwood-Norfolk 406201	30,000	TOWN TAXABLE VALUE		30,000	
227 Lakeshore Dr	X	30,000	SCHOOL TAXABLE VALUE		30,000	
PO Box 269	100' Rvr		FD034 Potsdam Fire Prot		30,000 TO M	
Norwood, NY 13668	100x309x100x295		NL001 Norwood Library		30,000 TO	
	FRNT 100.00 DPTH 277.50					
	EAST-0324526 NRTH-1723814					
	DEED BOOK 00969 PG-00573					
	FULL MARKET VALUE	31,250				

53.041-1-3.11	233 Lakeshore Dr 210 1 Family Res - WTRFNT		Basic Star 41854	0	0	0 28,800
Nuwer Michael J	Norwood-Norfolk 406201	60,600	COUNTY TAXABLE VALUE		170,000	
Nuwer Nina F	Ref 2005/16325	170,000	TOWN TAXABLE VALUE		170,000	
233 Lakeshore Dr	Agr:2005/16323		SCHOOL TAXABLE VALUE		141,200	
Norwood, NY 13668-3206	2011sp171500<		FD034 Potsdam Fire Prot		170,000 TO M	
	FRNT 127.00 DPTH 279.50		NL001 Norwood Library		170,000 TO	
	BANK8888869					
	EAST-0324413 NRTH-1723727					
	DEED BOOK 2011 PG-11545					
	FULL MARKET VALUE	177,083				

53.041-1-3.12	Lakeshore Dr 314 Rural vac<10 - WTRFNT		COUNTY TAXABLE VALUE		50,000	
Nuwer Michael J	Norwood-Norfolk 406201	50,000	TOWN TAXABLE VALUE		50,000	
Nuwer Nina F	x	50,000	SCHOOL TAXABLE VALUE		50,000	
233 Lakeshore Dr	x		FD034 Potsdam Fire Prot		50,000 TO M	
Norwood, NY 13668-3206	103x267x100x305		NL001 Norwood Library		50,000 TO	
	FRNT 103.00 DPTH 280.50					
	ACRES 0.66 BANK8888869					
	EAST-0324372 NRTH-1723662					
	DEED BOOK 2011 PG-11545					
	FULL MARKET VALUE	52,083				

STATE OF NEW YORK
 COUNTY - St Lawrence
 TOWN - Potsdam
 SWIS - 407489

2 0 1 2 T E N T A T I V E A S S E S S M E N T R O L L
 T A X A B L E SECTION OF THE ROLL - 1
 M A P S E C T I O N - 053
 S U B - S E C T I O N - 041
 UNIFORM PERCENT OF VALUE IS 096.00

PAGE 1115
 VALUATION DATE-JUL 01, 2011
 TAXABLE STATUS DATE-MAR 01, 2012
 RPS150/V04/L015
 CURRENT DATE 4/25/2012

*** S P E C I A L D I S T R I C T S U M M A R Y ***

CODE	DISTRICT NAME	TOTAL PARCELS	EXTENSION TYPE	EXTENSION VALUE	AD VALOREM VALUE	EXEMPT AMOUNT	TAXABLE VALUE
FD034	Potsdam Fire P	4	TOTAL M		450,000		450,000
NL001	Norwood Librar	4	TOTAL		450,000		450,000

*** S C H O O L D I S T R I C T S U M M A R Y ***

CODE	DISTRICT NAME	TOTAL PARCELS	ASSESSED LAND	ASSESSED TOTAL	EXEMPT AMOUNT	TOTAL TAXABLE	STAR AMOUNT	STAR TAXABLE
406201	Norwood-Norfolk	4	194,600	450,000		450,000	57,600	392,400
	S U B - T O T A L	4	194,600	450,000		450,000	57,600	392,400
	T O T A L	4	194,600	450,000		450,000	57,600	392,400

*** S Y S T E M C O D E S S U M M A R Y ***

NO SYSTEM EXEMPTIONS AT THIS LEVEL

*** E X E M P T I O N S U M M A R Y ***

CODE	DESCRIPTION	TOTAL PARCELS	COUNTY	TOWN	SCHOOL
41854	Basic Star	2			57,600
	T O T A L	2			57,600

*** G R A N D T O T A L S ***

ROLL SEC	DESCRIPTION	TOTAL PARCELS	ASSESSED LAND	ASSESSED TOTAL	TAXABLE COUNTY	TAXABLE TOWN	TAXABLE SCHOOL	STAR TAXABLE
1	TAXABLE	4	194,600	450,000	450,000	450,000	450,000	392,400

STATE OF NEW YORK
 COUNTY - St Lawrence
 TOWN - Potsdam
 SWIS - 407489

2 0 1 2 T E N T A T I V E A S S E S S M E N T R O L L
 T A X A B L E SECTION OF THE ROLL - 1

PAGE 1116
 VALUATION DATE-JUL 01, 2011
 TAXABLE STATUS DATE-MAR 01, 2012

TAX MAP NUMBER SEQUENCE
 UNIFORM PERCENT OF VALUE IS 096.00
 UNIFORM PERCENT OF VALUE IS 096.00

TAX MAP PARCEL NUMBER	PROPERTY LOCATION & CLASS	ASSESSMENT	EXEMPTION CODE-----	COUNTY-----	TOWN-----	SCHOOL
CURRENT OWNERS NAME	SCHOOL DISTRICT	LAND	TAX DESCRIPTION	TAXABLE VALUE		
CURRENT OWNERS ADDRESS	PARCEL SIZE/GRID COORD	TOTAL	SPECIAL DISTRICTS			ACCOUNT NO.

53.058-2-2	121 Park St 220 2 Family Res		COUNTY TAXABLE VALUE	30,000		1-210-11
Weller Shirley	Potsdam 2 407402	3,000	TOWN TAXABLE VALUE	30,000		
322 Wright Rd	91sp15000	30,000	SCHOOL TAXABLE VALUE	30,000		
Potsdam, NY 13676	2002sp10000		FD034 Potsdam Fire Prot	30,000 TO M		
	63x97x65x100		SW003 Unionville Sewer	30,000 TO M		
	FRNT 63.00 DPTH 98.00		WD008 Unionville Water Dis	30,000 TO		
	EAST-0328184 NRTH-1718670					
	DEED BOOK 2002 PG-1917					
	FULL MARKET VALUE	31,250				

53.058-2-3	119 Park St 210 1 Family Res		Basic Star 41854	0	0	1-274- 6
Green Tracy	Potsdam 2 407402	2,400	COUNTY TAXABLE VALUE	40,000	0	28,800
119 Park St	House #11	40,000	TOWN TAXABLE VALUE	40,000		
Potsdam, NY 13676	46x92x46x97		SCHOOL TAXABLE VALUE	11,200		
	FRNT 46.00 DPTH 94.00		FD034 Potsdam Fire Prot	40,000 TO M		
	EAST-0328237 NRTH-1718664		SW003 Unionville Sewer	40,000 TO M		
	DEED BOOK 2006 PG-459		WD008 Unionville Water Dis	40,000 TO		
	FULL MARKET VALUE	41,667				

53.058-2-4	117 Park St 210 1 Family Res		Basic Star 41854	0	0	1-294- 6
Maroney Ronald	Potsdam 2 407402	2,500	COUNTY TAXABLE VALUE	33,500	0	28,800
Maroney Melenie	X	33,500	TOWN TAXABLE VALUE	33,500		
117 Park St	52x89x54x92		SCHOOL TAXABLE VALUE	4,700		
Potsdam, NY 13676	FRNT 52.00 DPTH 90.00		FD034 Potsdam Fire Prot	33,500 TO M		
	BANK8888869		SW003 Unionville Sewer	33,500 TO M		
	EAST-0328291 NRTH-1718668		WD008 Unionville Water Dis	33,500 TO		
	DEED BOOK 2004 PG-23150					
	FULL MARKET VALUE	34,896				

53.058-2-5	115 Park St 210 1 Family Res		Basic Star 41854	0	0	1-234- 9
Daniels Mark	Potsdam 2 407402	2,500	COUNTY TAXABLE VALUE	29,900	0	28,800
115 Park St	House #9	29,900	TOWN TAXABLE VALUE	29,900		
Potsdam, NY 13676	2008sp19900		SCHOOL TAXABLE VALUE	1,100		
	51x86x53x89		FD034 Potsdam Fire Prot	29,900 TO M		
	FRNT 51.00 DPTH 87.00		SW003 Unionville Sewer	29,900 TO M		
	BANK8888870		WD008 Unionville Water Dis	29,900 TO		
	EAST-0328351 NRTH-1718668					
	DEED BOOK 2008 PG-6469					
	FULL MARKET VALUE	31,146				

STATE OF NEW YORK
 COUNTY - St Lawrence
 TOWN - Potsdam
 SWIS - 407489

2 0 1 2 T E N T A T I V E A S S E S S M E N T R O L L
 T A X A B L E SECTION OF THE ROLL - 1

PAGE 1117
 VALUATION DATE-JUL 01, 2011
 TAXABLE STATUS DATE-MAR 01, 2012

TAX MAP NUMBER SEQUENCE
 UNIFORM PERCENT OF VALUE IS 096.00
 UNIFORM PERCENT OF VALUE IS 096.00

TAX MAP PARCEL NUMBER	PROPERTY LOCATION & CLASS	ASSESSMENT	EXEMPTION CODE-----	COUNTY-----	TOWN-----	SCHOOL
CURRENT OWNERS NAME	SCHOOL DISTRICT	LAND	TAX DESCRIPTION	TAXABLE VALUE		
CURRENT OWNERS ADDRESS	PARCEL SIZE/GRID COORD	TOTAL	SPECIAL DISTRICTS			ACCOUNT NO.

53.058-2-6	113 Park St 210 1 Family Res		COUNTY TAXABLE VALUE	28,400		1-274-13
House Stephen	Potsdam 2 407402	2,400	TOWN TAXABLE VALUE	28,400		
153 Birch Dr	Agr 1998/7849	28,400	SCHOOL TAXABLE VALUE	28,400		
Potsdam, NY 13676	87sp9000		FD034 Potsdam Fire Prot	28,400 TO M		
	52x80x54x86		SW003 Unionville Sewer	28,400 TO M		
	FRNT 52.00 DPTH 83.00		WD008 Unionville Water Dis	28,400 TO		
	EAST-0328397 NRTH-1718661					
	DEED BOOK 1008 PG-00337					
	FULL MARKET VALUE	29,583				

53.058-2-7	111 Park St 210 1 Family Res		Basic Star 41854 0	0	0	1-243- 3
Smutz Cindy L	Potsdam 2 407402	2,200	COUNTY TAXABLE VALUE	43,500		28,800
111 Park St	98sp40000	43,500	TOWN TAXABLE VALUE	43,500		
Potsdam, NY 13676	Agr:1998/7849		SCHOOL TAXABLE VALUE	14,700		
	44x78x46x80		FD034 Potsdam Fire Prot	43,500 TO M		
	FRNT 44.00 DPTH 79.00		SW003 Unionville Sewer	43,500 TO M		
	EAST-0328444 NRTH-1718670		WD008 Unionville Water Dis	43,500 TO		
	DEED BOOK 1998 PG-7850					
	FULL MARKET VALUE	45,313				

53.058-2-8	109 Park St 210 1 Family Res		Basic Star 41854 0	0	0	1-177- 5
Clark Pauline H	Potsdam 2 407402	2,300	COUNTY TAXABLE VALUE	38,000		28,800
109 Park St	99sp28500	38,000	TOWN TAXABLE VALUE	38,000		
Potsdam, NY 13676	86sp3500		SCHOOL TAXABLE VALUE	9,200		
	52x74x54x78		FD034 Potsdam Fire Prot	38,000 TO M		
	FRNT 52.00 DPTH 76.00		SW003 Unionville Sewer	38,000 TO M		
	BANK8888830		WD008 Unionville Water Dis	38,000 TO		
	EAST-0328493 NRTH-1718668					
	DEED BOOK 1999 PG-19046					
	FULL MARKET VALUE	39,583				

53.058-2-9	107 Park St 210 1 Family Res		COUNTY TAXABLE VALUE	28,000		1-265- 8
Gonyou Paula M	Potsdam 2 407402	2,000	TOWN TAXABLE VALUE	28,000		
324 County Route 50	95spnv	28,000	SCHOOL TAXABLE VALUE	28,000		
Brasher Falls, NY 13613	X		FD034 Potsdam Fire Prot	28,000 TO M		
	44x71x46x74		SW003 Unionville Sewer	28,000 TO M		
	FRNT 44.00 DPTH 72.00		WD008 Unionville Water Dis	28,000 TO		
	EAST-0328544 NRTH-1718678					
	DEED BOOK 1086 PG-822					
	FULL MARKET VALUE	29,167				

STATE OF NEW YORK
 COUNTY - St Lawrence
 TOWN - Potsdam
 SWIS - 407489

2 0 1 2 T E N T A T I V E A S S E S S M E N T R O L L
 T A X A B L E SECTION OF THE ROLL - 1

PAGE 1118
 VALUATION DATE-JUL 01, 2011
 TAXABLE STATUS DATE-MAR 01, 2012

TAX MAP NUMBER SEQUENCE
 UNIFORM PERCENT OF VALUE IS 096.00
 UNIFORM PERCENT OF VALUE IS 096.00

TAX MAP PARCEL NUMBER	PROPERTY LOCATION & CLASS	ASSESSMENT	EXEMPTION CODE-----	COUNTY-----	TOWN-----	SCHOOL
CURRENT OWNERS NAME	SCHOOL DISTRICT	LAND	TAX DESCRIPTION	TAXABLE VALUE		
CURRENT OWNERS ADDRESS	PARCEL SIZE/GRID COORD	TOTAL	SPECIAL DISTRICTS			ACCOUNT NO.
***** 53.058-2-10 *****						
105 Park St						1-216- 5
53.058-2-10	210 1 Family Res		Enhanced S 41834	0	0	0 42,500
Snyder Linda	Potsdam 2 407402	2,200	COUNTY TAXABLE VALUE		42,500	
105 Park St	X	42,500	TOWN TAXABLE VALUE		42,500	
Potsdam, NY 13676	X		SCHOOL TAXABLE VALUE		0	
	47x68x49x71		FD034 Potsdam Fire Prot		42,500	TO M
	FRNT 47.00 DPTH 69.00		SW003 Unionville Sewer		42,500	TO M
	EAST-0328592 NRTH-1718671		WD008 Unionville Water Dis		42,500	TO
	DEED BOOK 945 PG-00875					
	FULL MARKET VALUE	44,271				
***** 53.058-2-11 *****						
103 Park St						1-211- 6
53.058-2-11	210 1 Family Res		Dis & Lim 41932	0	6,650	0 0
Saucier Deborah M	Potsdam 2 407402	1,900	Dis & Lim 41933	0	0	9,500 0
103 Park St	95spl3000	19,000	Basic Star 41854	0	0	0 19,000
Potsdam, NY 13676	2007spl9000		COUNTY TAXABLE VALUE		12,350	
	44x63x46x68		TOWN TAXABLE VALUE		9,500	
	FRNT 44.00 DPTH 65.00		SCHOOL TAXABLE VALUE		0	
	EAST-0328634 NRTH-1718685		FD034 Potsdam Fire Prot		19,000	TO M
	DEED BOOK 2007 PG-20332		SW003 Unionville Sewer		19,000	TO M
	FULL MARKET VALUE	19,792	WD008 Unionville Water Dis		19,000	TO
***** 53.058-2-12 *****						
101 Park St						1-294- 2
53.058-2-12	210 1 Family Res		Vet - Comb 41131	0	10,000	10,000 0
Norman Michael	Potsdam 2 407402	2,800	Basic Star 41854	0	0	0 28,800
Norman Candace	X	40,000	COUNTY TAXABLE VALUE		30,000	
101 Park St	X		TOWN TAXABLE VALUE		30,000	
Potsdam, NY 13676	90x70x52x63		SCHOOL TAXABLE VALUE		11,200	
	FRNT 80.00 DPTH 66.50		FD034 Potsdam Fire Prot		40,000	TO M
	EAST-0328690 NRTH-1718673		SW003 Unionville Sewer		40,000	TO M
	DEED BOOK 892 PG-00034		WD008 Unionville Water Dis		40,000	TO
	FULL MARKET VALUE	41,667				
***** 53.058-2-13 *****						
593 Sissonville Rd						1-277- 7
53.058-2-13	210 1 Family Res		COUNTY TAXABLE VALUE		24,000	
Mahood Brian	Potsdam 2 407402	3,700	TOWN TAXABLE VALUE		24,000	
1590 Champlain Dr	X	24,000	SCHOOL TAXABLE VALUE		24,000	
Peterborough, ONT K9LCanada	House #18		FD034 Potsdam Fire Prot		24,000	TO M
	128x86x85 88Sp1200		SW003 Unionville Sewer		24,000	TO M
	FRNT 128.00 DPTH 85.00		WD008 Unionville Water Dis		24,000	TO
	BANK1111111					
	EAST-0328648 NRTH-1718589					
	DEED BOOK 1022 PG-00268					
	FULL MARKET VALUE	25,000				

STATE OF NEW YORK
 COUNTY - St Lawrence
 TOWN - Potsdam
 SWIS - 407489

2 0 1 2 T E N T A T I V E A S S E S S M E N T R O L L
 T A X A B L E SECTION OF THE ROLL - 1

PAGE 1119
 VALUATION DATE-JUL 01, 2011
 TAXABLE STATUS DATE-MAR 01, 2012

TAX MAP NUMBER SEQUENCE
 UNIFORM PERCENT OF VALUE IS 096.00
 UNIFORM PERCENT OF VALUE IS 096.00

TAX MAP PARCEL NUMBER	PROPERTY LOCATION & CLASS	ASSESSMENT	EXEMPTION CODE-----	COUNTY-----	TOWN-----	SCHOOL
CURRENT OWNERS NAME	SCHOOL DISTRICT	LAND	TAX DESCRIPTION	TAXABLE VALUE		
CURRENT OWNERS ADDRESS	PARCEL SIZE/GRID COORD	TOTAL	SPECIAL DISTRICTS			ACCOUNT NO.

53.058-2-14	591 Sissonville Rd 210 1 Family Res Potsdam 2 407402	2,100	COUNTY TAXABLE VALUE	25,000		1-229-13
Spencer Kenneth P	X	25,000	TOWN TAXABLE VALUE	25,000		
PO Box 102	X		SCHOOL TAXABLE VALUE	25,000		
West Stockholm, NY 13696	43x87x52x86		FD034 Potsdam Fire Prot	25,000 TO M		
	FRNT 43.00 DPTH 86.00		SW003 Unionville Sewer	25,000 TO M		
	EAST-0328593 NRTH-1718584		WD008 Unionville Water Dis	25,000 TO		
	DEED BOOK 1101 PG-649					
	FULL MARKET VALUE	26,042				

53.058-2-15	589 Sissonville Rd 230 3 Family Res Potsdam 2 407402	2,100	COUNTY TAXABLE VALUE	32,500		1-219-15
Flint Timothy	X	32,500	TOWN TAXABLE VALUE	32,500		
Flint Rebecca	X		SCHOOL TAXABLE VALUE	32,500		
551 Pleasant Valley Rd	X		FD034 Potsdam Fire Prot	32,500 TO M		
Potsdam, NY 13676	85bp300		SW003 Unionville Sewer	32,500 TO M		
	FRNT 42.00 DPTH 88.00		WD008 Unionville Water Dis	32,500 TO		
	BANK8888869					
	EAST-0328546 NRTH-1718577					
	DEED BOOK 1092 PG-129					
	FULL MARKET VALUE	33,854				

53.058-2-16	587 Sissonville Rd 210 1 Family Res Potsdam 2 407402	2,100	Basic Star 41854	0	0	1-263- 8
Moulton Michel E	X	27,000	COUNTY TAXABLE VALUE	27,000	0	27,000
Moulton Carline	2005sp25000	27,000	TOWN TAXABLE VALUE	27,000		
587 Sissonville Rd	X		SCHOOL TAXABLE VALUE	0		
Posdam, NY 13676	42x89x44x88		FD034 Potsdam Fire Prot	27,000 TO M		
	FRNT 42.00 DPTH 88.00		SW003 Unionville Sewer	27,000 TO M		
	BANK8888869		WD008 Unionville Water Dis	27,000 TO		
	EAST-0328504 NRTH-1718577					
	DEED BOOK 2005 PG-7299					
	FULL MARKET VALUE	28,125				

53.058-2-17	585 Sissonville Rd 210 1 Family Res Potsdam 2 407402	2,100	COUNTY TAXABLE VALUE	35,000		1-207-12
Stone Robert	X	35,000	TOWN TAXABLE VALUE	35,000		
PO Box 164	X		SCHOOL TAXABLE VALUE	35,000		
Potsdam, NY 13676	41x90x41x89		FD034 Potsdam Fire Prot	35,000 TO M		
	FRNT 41.00 DPTH 89.00		SW003 Unionville Sewer	35,000 TO M		
	EAST-0328462 NRTH-1718563		WD008 Unionville Water Dis	35,000 TO		
	DEED BOOK 965 PG-00524					
	FULL MARKET VALUE	36,458				

STATE OF NEW YORK
 COUNTY - St Lawrence
 TOWN - Potsdam
 SWIS - 407489

2 0 1 2 T E N T A T I V E A S S E S S M E N T R O L L
 T A X A B L E SECTION OF THE ROLL - 1

PAGE 1120
 VALUATION DATE-JUL 01, 2011
 TAXABLE STATUS DATE-MAR 01, 2012

TAX MAP NUMBER SEQUENCE
 UNIFORM PERCENT OF VALUE IS 096.00
 UNIFORM PERCENT OF VALUE IS 096.00

TAX MAP PARCEL NUMBER	PROPERTY LOCATION & CLASS	ASSESSMENT	EXEMPTION CODE-----	COUNTY-----	TOWN-----	SCHOOL
CURRENT OWNERS NAME	SCHOOL DISTRICT	LAND	TAX DESCRIPTION	TAXABLE VALUE		
CURRENT OWNERS ADDRESS	PARCEL SIZE/GRID COORD	TOTAL	SPECIAL DISTRICTS	ACCOUNT NO.		
***** 53.058-2-18 *****						
53.058-2-18	583 Sissonville Rd					1-204-13
Gagnon Elsa P	210 1 Family Res		Vet - Comb 41131	0	7,875	7,875 0
585 Sissonville Rd	Potsdam 2 407402	2,100	Aged - Cou 41802	0	10,631	0 0
Potsdam, NY 13676	X	31,500	Aged - Tow 41803	0	0	11,813 0
	41x91x41x90		Aged - Sch 41804	0	0	0 14,175
	FRNT 41.00 DPTH 90.00		Enhanced S 41834	0	0	0 17,325
	EAST-0328420 NRTH-1718573		COUNTY TAXABLE VALUE		12,994	
	DEED BOOK 2005 PG-4170		TOWN TAXABLE VALUE		11,812	
	FULL MARKET VALUE	32,813	SCHOOL TAXABLE VALUE		0	
			FD034 Potsdam Fire Prot		31,500	TO M
			SW003 Unionville Sewer		31,500	TO M
			WD008 Unionville Water Dis		31,500	TO
***** 53.058-2-19 *****						
53.058-2-19	581 Sissonville Rd					1-237-11
Simon Edward I	210 1 Family Res		COUNTY TAXABLE VALUE		30,000	
13 Green St	Potsdam 2 407402	2,100	TOWN TAXABLE VALUE		30,000	
Potsdam, NY 13676	96sp29000	30,000	SCHOOL TAXABLE VALUE		30,000	
	X		FD034 Potsdam Fire Prot		30,000	TO M
	41x93x41x91		SW003 Unionville Sewer		30,000	TO M
	FRNT 41.00 DPTH 92.00		WD008 Unionville Water Dis		30,000	TO
	EAST-0328388 NRTH-1718552					
	DEED BOOK 2003 PG-16654					
	FULL MARKET VALUE	31,250				
***** 53.058-2-20 *****						
53.058-2-20	579 Sissonville Rd					1-265-10
Vanarsdale Xantippe	210 1 Family Res		Basic Star 41854	0	0	0 28,800
579 Sissonville Rd	Potsdam 2 407402	2,400	COUNTY TAXABLE VALUE		40,500	
Potsdam, NY 13676	House #25	40,500	TOWN TAXABLE VALUE		40,500	
	2009sp41000		SCHOOL TAXABLE VALUE		11,700	
	47x95x47x93		FD034 Potsdam Fire Prot		40,500	TO M
	FRNT 47.00 DPTH 94.00		SW003 Unionville Sewer		40,500	TO M
	BANK8888869		WD008 Unionville Water Dis		40,500	TO
	EAST-0328335 NRTH-1718563					
	DEED BOOK 2009 PG-5639					
	FULL MARKET VALUE	42,188				
***** 53.058-2-21 *****						
53.058-2-21	577 Sissonville Rd					1-274- 8
Donnelly Christopher E	210 1 Family Res		COUNTY TAXABLE VALUE		36,000	
Donnelly Rebecca H	Potsdam 2 407402	2,300	TOWN TAXABLE VALUE		36,000	
405 Chama St NE	2006sp36000	36,000	SCHOOL TAXABLE VALUE		36,000	
Albuquerque, NM 87108	95sp23000/2000sp30000		FD034 Potsdam Fire Prot		36,000	TO M
	41x97x41x95		SW003 Unionville Sewer		36,000	TO M
	FRNT 41.00 DPTH 96.00		WD008 Unionville Water Dis		36,000	TO
	BANK8888830					
	EAST-0328291 NRTH-1718554					
	DEED BOOK 2006 PG-20025					
	FULL MARKET VALUE	37,500				

STATE OF NEW YORK
 COUNTY - St Lawrence
 TOWN - Potsdam
 SWIS - 407489

2 0 1 2 T E N T A T I V E A S S E S S M E N T R O L L
 T A X A B L E SECTION OF THE ROLL - 1

PAGE 1121
 VALUATION DATE-JUL 01, 2011
 TAXABLE STATUS DATE-MAR 01, 2012

TAX MAP NUMBER SEQUENCE
 UNIFORM PERCENT OF VALUE IS 096.00
 UNIFORM PERCENT OF VALUE IS 096.00

TAX MAP PARCEL NUMBER	PROPERTY LOCATION & CLASS	ASSESSMENT	EXEMPTION CODE-----	COUNTY-----	TOWN-----	SCHOOL
CURRENT OWNERS NAME	SCHOOL DISTRICT	LAND	TAX DESCRIPTION	TAXABLE VALUE		
CURRENT OWNERS ADDRESS	PARCEL SIZE/GRID COORD	TOTAL	SPECIAL DISTRICTS			ACCOUNT NO.

53.058-2-22	575 Sissonville Rd 210 1 Family Res		COUNTY TAXABLE VALUE	33,500		1-277- 3
Phelix Andrew S	Potsdam 2 407402	2,300	TOWN TAXABLE VALUE	33,500		
Phelix Craig W	2007sp33500	33,500	SCHOOL TAXABLE VALUE	33,500		
74 County Route 53	92sp25000		FD034 Potsdam Fire Prot	33,500 TO M		
Brasher Falls, NY 13613	45x98x45x97		SW003 Unionville Sewer	33,500 TO M		
	FRNT 45.00 DPTH 97.00		WD008 Unionville Water Dis	33,500 TO		
	EAST-0328249 NRTH-1718557					
	DEED BOOK 2007 PG-18679					
	FULL MARKET VALUE	34,896				

53.058-2-23	573 Sissonville Rd 210 1 Family Res		Basic Star 41854	0	0	1-291-11
Pike Brenda (LC)	Potsdam 2 407402	2,200	COUNTY TAXABLE VALUE	22,500	0	22,500
Pike Erwin Jr (LC)	92sp10000	22,500	TOWN TAXABLE VALUE	22,500		
573 Sissonville Rd	L/CON 4/2008		SCHOOL TAXABLE VALUE	0		
Potsdam, NY 13676	FRNT 41.00 DPTH 98.00		FD034 Potsdam Fire Prot	22,500 TO M		
	EAST-0328205 NRTH-1718552		SW003 Unionville Sewer	22,500 TO M		
	DEED BOOK 1063 PG-931		WD008 Unionville Water Dis	22,500 TO		
	FULL MARKET VALUE	23,438				

53.058-2-24.1	571 Sissonville Rd 210 1 Family Res		Basic Star 41854	0	0	1-232- 6
Rose John J	Potsdam 2 407402	2,300	COUNTY TAXABLE VALUE	49,000	0	28,800
Rose Lynn M	43x99x43x98x51x102x51x100	49,000	TOWN TAXABLE VALUE	49,000		
571 Sissonville Rd	0685sp0		SCHOOL TAXABLE VALUE	20,200		
Potsdam, NY 13676	FRNT 43.00 DPTH 98.00		FD034 Potsdam Fire Prot	49,000 TO M		
	EAST-0328158 NRTH-1718549		SW003 Unionville Sewer	49,000 TO M		
	DEED BOOK 2001 PG-8902		WD008 Unionville Water Dis	49,000 TO		
	FULL MARKET VALUE	51,042				

53.058-2-25	569 Sissonville Rd 210 1 Family Res		COUNTY TAXABLE VALUE	22,500		1-292- 1
Perretta John V	Potsdam 2 407402	2,200	TOWN TAXABLE VALUE	22,500		
3394 State Highway 310	House #28	22,500	SCHOOL TAXABLE VALUE	22,500		
Norfolk, NY 13667	92sp10000		FD034 Potsdam Fire Prot	22,500 TO M		
	0984sp5500		SW003 Unionville Sewer	22,500 TO M		
	FRNT 41.00 DPTH 99.00		WD008 Unionville Water Dis	22,500 TO		
	EAST-0328118 NRTH-1718545					
	DEED BOOK 1063 PG-928					
	FULL MARKET VALUE	23,438				

STATE OF NEW YORK
 COUNTY - St Lawrence
 TOWN - Potsdam
 SWIS - 407489

2 0 1 2 T E N T A T I V E A S S E S S M E N T R O L L
 T A X A B L E SECTION OF THE ROLL - 1
 TAX MAP NUMBER SEQUENCE
 UNIFORM PERCENT OF VALUE IS 096.00
 UNIFORM PERCENT OF VALUE IS 096.00

PAGE 1122
 VALUATION DATE-JUL 01, 2011
 TAXABLE STATUS DATE-MAR 01, 2012

TAX MAP PARCEL NUMBER	PROPERTY LOCATION & CLASS	ASSESSMENT	EXEMPTION CODE-----	COUNTY-----	TOWN-----	SCHOOL
CURRENT OWNERS NAME	SCHOOL DISTRICT	LAND	TAX DESCRIPTION	TAXABLE VALUE		
CURRENT OWNERS ADDRESS	PARCEL SIZE/GRID COORD	TOTAL	SPECIAL DISTRICTS			ACCOUNT NO.
***** 53.058-2-26 *****						
53.058-2-26	567 Sissonville Rd					1-263-13
Potsdam Specialty Paper Inc	331 Com vac w/im		COUNTY TAXABLE VALUE	10,000		
547A Sissonville Rd	Potsdam 2 407402	9,000	TOWN TAXABLE VALUE	10,000		
Potsdam, NY 13676	2011sp86000	10,000	SCHOOL TAXABLE VALUE	10,000		
	0685sp0		FD034 Potsdam Fire Prot	10,000 TO M		
	62x100x55x100		SW003 Unionville Sewer	10,000 TO M		
	FRNT 62.00 DPTH 100.00		WD008 Unionville Water Dis	10,000 TO		
	EAST-0328067 NRTH-1718542					
	DEED BOOK 2011 PG-5988					
	FULL MARKET VALUE	10,417				
***** 53.058-2-27 *****						
53.058-2-27	566 Sissonville Rd					1-209- 4
Loveless Bruce L	210 1 Family Res		COUNTY TAXABLE VALUE	33,000		
573 River Rd	Potsdam 2 407402	3,500	TOWN TAXABLE VALUE	33,000		
Norwood, NY 13668	Ref1082/50	33,000	SCHOOL TAXABLE VALUE	33,000		
	2006sp28000		FD034 Potsdam Fire Prot	33,000 TO M		
	88x94x96x97		SW003 Unionville Sewer	33,000 TO M		
	FRNT 88.00 DPTH 97.00		WD008 Unionville Water Dis	33,000 TO		
	BANK8888869					
	EAST-0328074 NRTH-1718391					
	DEED BOOK 2006 PG-13413					
	FULL MARKET VALUE	34,375				
***** 53.058-2-28 *****						
53.058-2-28	564 Sissonville Rd					1-200- 4
Loveless Bruce	210 1 Family Res		COUNTY TAXABLE VALUE	35,000		
573 River Rd	Potsdam 2 407402	3,300	TOWN TAXABLE VALUE	35,000		
Norwood, NY 13668	X	35,000	SCHOOL TAXABLE VALUE	35,000		
	X		FD034 Potsdam Fire Prot	35,000 TO M		
	55x143x55x146		SW003 Unionville Sewer	35,000 TO M		
	FRNT 55.00 DPTH 144.00		WD008 Unionville Water Dis	35,000 TO		
	BANK8888869					
	EAST-0328104 NRTH-1718315					
	DEED BOOK 2004 PG-1189					
	FULL MARKET VALUE	36,458				
***** 53.058-2-29 *****						
53.058-2-29	568 Sissonville Rd					1-220- 7
Senecal Richard E II	210 1 Family Res		Vet - Wart 41121	0	5,400	5,400 0
568 Sissonville Rd	Potsdam 2 407402	2,400	Basic Star 41854	0	0	0 28,800
Potsdam, NY 13676	X	36,000	COUNTY TAXABLE VALUE	30,600		
	X		TOWN TAXABLE VALUE	30,600		
	46x95x47x94		SCHOOL TAXABLE VALUE	7,200		
	FRNT 46.00 DPTH 94.00		FD034 Potsdam Fire Prot	36,000 TO M		
	EAST-0328135 NRTH-1718407		SW003 Unionville Sewer	36,000 TO M		
	DEED BOOK 1083 PG-577		WD008 Unionville Water Dis	36,000 TO		
	FULL MARKET VALUE	37,500				

STATE OF NEW YORK
 COUNTY - St Lawrence
 TOWN - Potsdam
 SWIS - 407489

2 0 1 2 T E N T A T I V E A S S E S S M E N T R O L L
 T A X A B L E SECTION OF THE ROLL - 1

PAGE 1123
 VALUATION DATE-JUL 01, 2011
 TAXABLE STATUS DATE-MAR 01, 2012

TAX MAP NUMBER SEQUENCE
 UNIFORM PERCENT OF VALUE IS 096.00
 UNIFORM PERCENT OF VALUE IS 096.00

TAX MAP PARCEL NUMBER	PROPERTY LOCATION & CLASS	ASSESSMENT	EXEMPTION CODE-----	COUNTY-----	TOWN-----	SCHOOL
CURRENT OWNERS NAME	SCHOOL DISTRICT	LAND	TAX DESCRIPTION	TAXABLE VALUE		
CURRENT OWNERS ADDRESS	PARCEL SIZE/GRID COORD	TOTAL	SPECIAL DISTRICTS			ACCOUNT NO.
***** 53.058-2-30 *****						
53.058-2-30	570 Sissonville Rd		Basic Star 41854	0	0	1-243-14
Barney Wendie M	210 1 Family Res					28,800
570 Sissonville Rd	Potsdam 2 407402	3,000	COUNTY TAXABLE VALUE		43,500	
Potsdam, NY 13676	2009sp50000	43,500	TOWN TAXABLE VALUE		43,500	
	X		SCHOOL TAXABLE VALUE		14,700	
	X		FD034 Potsdam Fire Prot		43,500 TO M	
	FRNT 46.00 DPTH 150.00		SW003 Unionville Sewer		43,500 TO M	
	BANK8888869		WD008 Unionville Water Dis		43,500 TO	
	EAST-0328188 NRTH-1718379					
	DEED BOOK 2009 PG-20898					
	FULL MARKET VALUE	45,313				
***** 53.058-2-31 *****						
53.058-2-31	572 Sissonville Rd		COUNTY TAXABLE VALUE		33,500	1-265- 7
Chapin Living Trust Donald & D	210 1 Family Res		TOWN TAXABLE VALUE		33,500	
361 Joy Rd	Potsdam 2 407402	3,100	SCHOOL TAXABLE VALUE		33,500	
Norfolk, NY 13667	House #39	33,500	FD034 Potsdam Fire Prot		33,500 TO M	
	RE:2010/10087 Driveway Ag		SW003 Unionville Sewer		33,500 TO M	
	X		WD008 Unionville Water Dis		33,500 TO	
	FRNT 48.00 DPTH 150.00					
	EAST-0328232 NRTH-1718393					
	DEED BOOK 2003 PG-18399					
	FULL MARKET VALUE	34,896				
***** 53.058-2-32 *****						
53.058-2-32	574 Sissonville Rd		Basic Star 41854	0	0	1-182-14
Mackey Patricia A	210 1 Family Res					28,800
574 Sissonville Rd	Potsdam 2 407402	3,200	COUNTY TAXABLE VALUE		52,500	
Potsdam, NY 13676	2010sp55000	52,500	TOWN TAXABLE VALUE		52,500	
	Re:2010/10087 Driveway Ag		SCHOOL TAXABLE VALUE		23,700	
	X		FD034 Potsdam Fire Prot		52,500 TO M	
	FRNT 51.00 DPTH 150.00		SW003 Unionville Sewer		52,500 TO M	
	BANK8888830		WD008 Unionville Water Dis		52,500 TO	
	EAST-0328283 NRTH-1718377					
	DEED BOOK 2010 PG-9744					
	FULL MARKET VALUE	54,688				
***** 53.058-2-33 *****						
53.058-2-33	576 Sissonville Rd		Vet Chg of 41003	0	0	1-190- 2
Christy Martha	210 1 Family Res		Vet Pro Ra 41112	0	9,017	0
576 Sissonville Rd	Potsdam 2 407402	4,100	Aged - Tow 41803	0	0	8,944
Potsdam, NY 13676	X	37,500	Enhanced S 41834	0	0	37,500
	X		COUNTY TAXABLE VALUE		28,483	
	FRNT 74.00 DPTH 150.00		TOWN TAXABLE VALUE		20,869	
	EAST-0328351 NRTH-1718407		SCHOOL TAXABLE VALUE		0	
	DEED BOOK 890 PG-00110		FD034 Potsdam Fire Prot		37,500 TO M	
	FULL MARKET VALUE	39,063	SW003 Unionville Sewer		37,500 TO M	
			WD008 Unionville Water Dis		37,500 TO	

STATE OF NEW YORK
 COUNTY - St Lawrence
 TOWN - Potsdam
 SWIS - 407489

2 0 1 2 T E N T A T I V E A S S E S S M E N T R O L L
 T A X A B L E SECTION OF THE ROLL - 1

PAGE 1124
 VALUATION DATE-JUL 01, 2011
 TAXABLE STATUS DATE-MAR 01, 2012

TAX MAP NUMBER SEQUENCE
 UNIFORM PERCENT OF VALUE IS 096.00
 UNIFORM PERCENT OF VALUE IS 096.00

TAX MAP PARCEL NUMBER	PROPERTY LOCATION & CLASS	ASSESSMENT	EXEMPTION CODE-----	COUNTY-----	TOWN-----	SCHOOL
CURRENT OWNERS NAME	SCHOOL DISTRICT	LAND	TAX DESCRIPTION	TAXABLE VALUE		
CURRENT OWNERS ADDRESS	PARCEL SIZE/GRID COORD	TOTAL	SPECIAL DISTRICTS			ACCOUNT NO.
***** 53.058-2-34 *****						
600	Sissonville Rd					1-201- 3
53.058-2-34	210 1 Family Res		Basic Star 41854	0	0	28,800
Varney Charles	Potsdam 2 407402	6,600	COUNTY TAXABLE VALUE		45,500	
600 Sissonville Rd	X	45,500	TOWN TAXABLE VALUE		45,500	
Potsdam, NY 13676	X		SCHOOL TAXABLE VALUE		16,700	
	X		FD034 Potsdam Fire Prot		45,500 TO M	
	ACRES 1.00		SW003 Unionville Sewer		45,500 TO M	
	EAST-0328762 NRTH-1718485		WD008 Unionville Water Dis		45,500 TO	
	DEED BOOK 1047 PG-00051					
	FULL MARKET VALUE	47,396				
***** 53.058-3-1.1 *****						
6941	Sh 56					1-217-14
53.058-3-1.1	270 Mfg housing		Basic Star 41854	0	0	28,800
Chase Lyla	Potsdam 2 407402	16,200	COUNTY TAXABLE VALUE		62,000	
6941 State Highway 56	6949 now vacant	62,000	TOWN TAXABLE VALUE		62,000	
Potsdam, NY 13676	X		SCHOOL TAXABLE VALUE		33,200	
	150x251x151x235		FD034 Potsdam Fire Prot		62,000 TO M	
	ACRES 1.30					
	EAST-0329758 NRTH-1718132					
	DEED BOOK 960 PG-00295					
	FULL MARKET VALUE	64,583				
***** 53.058-3-2 *****						
620	Sissonville Rd					1-163-13
53.058-3-2	449 Other Storag		COUNTY TAXABLE VALUE		260,000	
J.E.T. Warehouse Rentals Inc.	Potsdam 2 407402	30,500	TOWN TAXABLE VALUE		260,000	
6683 State Highway 415	98sp20000	260,000	SCHOOL TAXABLE VALUE		260,000	
Bath, NY 14810-7712	X		FD034 Potsdam Fire Prot		260,000 TO M	
	X					
	ACRES 11.50					
	EAST-0329487 NRTH-1718349					
	DEED BOOK 1998 PG-11233					
	FULL MARKET VALUE	270,833				
***** 53.058-3-3 *****						
614	Sissonville Rd					1-272- 5
53.058-3-3	210 1 Family Res		Basic Star 41854	0	0	28,800
Deshane Thomas	Potsdam 2 407402	5,600	COUNTY TAXABLE VALUE		47,500	
Deshane Casey J	X	47,500	TOWN TAXABLE VALUE		47,500	
614 Sissonville Rd	X		SCHOOL TAXABLE VALUE		18,700	
Potsdam, NY 13676	132x275		FD034 Potsdam Fire Prot		47,500 TO M	
	FRNT 132.00 DPTH 275.00					
	EAST-0329228 NRTH-1718648					
	DEED BOOK 1063 PG-389					
	FULL MARKET VALUE	49,479				

STATE OF NEW YORK
 COUNTY - St Lawrence
 TOWN - Potsdam
 SWIS - 407489

2 0 1 2 T E N T A T I V E A S S E S S M E N T R O L L
 T A X A B L E SECTION OF THE ROLL - 1

PAGE 1125
 VALUATION DATE-JUL 01, 2011
 TAXABLE STATUS DATE-MAR 01, 2012

TAX MAP NUMBER SEQUENCE
 UNIFORM PERCENT OF VALUE IS 096.00
 UNIFORM PERCENT OF VALUE IS 096.00

TAX MAP PARCEL NUMBER	PROPERTY LOCATION & CLASS	ASSESSMENT	EXEMPTION CODE-----	COUNTY-----	TOWN-----	SCHOOL
CURRENT OWNERS NAME	SCHOOL DISTRICT	LAND	TAX DESCRIPTION	TAXABLE VALUE		
CURRENT OWNERS ADDRESS	PARCEL SIZE/GRID COORD	TOTAL	SPECIAL DISTRICTS	ACCOUNT NO.		
***** 53.058-3-4 *****						
53.058-3-4	Sissonville Rd					1-277- 1
Varney Charles E	314 Rural vac<10		COUNTY TAXABLE VALUE	1,000		
600 Sissonville Rd	Potsdam 2 407402	1,000	TOWN TAXABLE VALUE	1,000		
Potsdam, NY 13676	X	1,000	SCHOOL TAXABLE VALUE	1,000		
	X		FD034 Potsdam Fire Prot	1,000	TO M	
	232x132x234x136					
	FRNT 232.00 DPTH 134.00					
	EAST-0328981 NRTH-1718648					
	DEED BOOK 1047 PG-00051					
	FULL MARKET VALUE	1,042				
***** 53.058-3-5 *****						
53.058-3-5	6971 Sh 56					
Markiewicz Mark	210 1 Family Res		COUNTY TAXABLE VALUE	61,800		
Markiewicz Kimberly	Potsdam 2 407402	21,900	TOWN TAXABLE VALUE	61,800		
62 Pine Ridge Ii	94sp30000nv	61,800	SCHOOL TAXABLE VALUE	61,800		
Clifton Park, NY 12065	X		FD034 Potsdam Fire Prot	61,800	TO M	
	X					
	ACRES 8.50					
	EAST-0329309 NRTH-1718945					
	DEED BOOK 1083 PG-805					
	FULL MARKET VALUE	64,375				
***** 53.058-3-6 *****						
53.058-3-6	6975 Sh 56					1-163-12
Labaff Ernest	210 1 Family Res		Vet - Wart 41121	0	11,520	11,520 0
Labaff Gertrude	Potsdam 2 407402	16,300	Basic Star 41854	0	0	28,800
6975 State Highway 56	X	115,000	COUNTY TAXABLE VALUE		103,480	
Potsdam, NY 13676	X		TOWN TAXABLE VALUE		103,480	
	X		SCHOOL TAXABLE VALUE		86,200	
	ACRES 1.50		FD034 Potsdam Fire Prot		115,000	TO M
	EAST-0329774 NRTH-1719012					
	DEED BOOK 00965 PG-00122					
	FULL MARKET VALUE	119,792				
***** 53.058-3-7 *****						
53.058-3-7	6937 Sh 56					1-173-12
Cameron Jason B	210 1 Family Res		Basic Star 41854	0	0	28,800
O'Neill Valerie	Potsdam 2 407402	12,200	COUNTY TAXABLE VALUE		79,200	
6937 State Highway 56	2005sp71000	79,200	TOWN TAXABLE VALUE		79,200	
Potsdam, NY 13676	X		SCHOOL TAXABLE VALUE		50,400	
	1284sp42000		FD034 Potsdam Fire Prot		79,200	TO M
	FRNT 100.00 DPTH 268.00					
	BANK8888830					
	EAST-0329752 NRTH-1717954					
	DEED BOOK 2005 PG-19503					
	FULL MARKET VALUE	82,500				

STATE OF NEW YORK
 COUNTY - St Lawrence
 TOWN - Potsdam
 SWIS - 407489

2 0 1 2 T E N T A T I V E A S S E S S M E N T R O L L
 T A X A B L E S E C T I O N O F T H E R O L L - 1
 M A P S E C T I O N - 0 5 3
 S U B - S E C T I O N - 0 5 8
 U N I F O R M P E R C E N T O F V A L U E I S 0 9 6 . 0 0

PAGE 1126
 VALUATION DATE-JUL 01, 2011
 TAXABLE STATUS DATE-MAR 01, 2012
 RPS150/V04/L015
 CURRENT DATE 4/25/2012

*** S P E C I A L D I S T R I C T S U M M A R Y ***

CODE	DISTRICT NAME	TOTAL PARCELS	EXTENSION TYPE	EXTENSION VALUE	AD VALOREM VALUE	EXEMPT AMOUNT	TAXABLE VALUE
FD034	Potsdam Fire P	40	TOTAL M		1734,800		1734,800
SW003	Unionville Sew	33	TOTAL M		1108,300		1108,300
WD008	Unionville Wat	33	TOTAL		1108,300		1108,300

*** S C H O O L D I S T R I C T S U M M A R Y ***

CODE	DISTRICT NAME	TOTAL PARCELS	ASSESSED LAND	ASSESSED TOTAL	EXEMPT AMOUNT	TOTAL TAXABLE	STAR AMOUNT	STAR TAXABLE
407402	Potsdam 2	40	198,100	1734,800	14,175	1720,625	626,625	1094,000
	S U B - T O T A L	40	198,100	1734,800	14,175	1720,625	626,625	1094,000
	T O T A L	40	198,100	1734,800	14,175	1720,625	626,625	1094,000

*** S Y S T E M C O D E S S U M M A R Y ***

NO SYSTEM EXEMPTIONS AT THIS LEVEL

*** E X E M P T I O N S U M M A R Y ***

CODE	DESCRIPTION	TOTAL PARCELS	COUNTY	TOWN	SCHOOL
41003	Vet Chg of	1		7,687	
41112	Vet Pro Ra	1	9,017		
41121	Vet - Wart	2	16,920	16,920	
41131	Vet - Comb	2	17,875	17,875	
41802	Aged - Cou	1	10,631		
41803	Aged - Tow	2		20,757	
41804	Aged - Sch	1			14,175
41834	Enhanced S	3			97,325
41854	Basic Star	19			529,300
41932	Dis & Lim	1	6,650		
41933	Dis & Lim	1		9,500	
	T O T A L	34	61,093	72,739	640,800

STATE OF NEW YORK
COUNTY - St Lawrence
TOWN - Potsdam
SWIS - 407489

2 0 1 2 T E N T A T I V E A S S E S S M E N T R O L L
T A X A B L E SECTION OF THE ROLL - 1
M A P S E C T I O N - 053
S U B - S E C T I O N - 058
UNIFORM PERCENT OF VALUE IS 096.00

PAGE 1127
VALUATION DATE-JUL 01, 2011
TAXABLE STATUS DATE-MAR 01, 2012
RPS150/V04/L015
CURRENT DATE 4/25/2012

*** G R A N D T O T A L S ***

ROLL SEC	DESCRIPTION	TOTAL PARCELS	ASSESSED LAND	ASSESSED TOTAL	TAXABLE COUNTY	TAXABLE TOWN	TAXABLE SCHOOL	STAR TAXABLE
1	TAXABLE	40	198,100	1734,800	1673,707	1662,061	1720,625	1094,000

STATE OF NEW YORK
 COUNTY - St Lawrence
 TOWN - Potsdam
 SWIS - 407489

2 0 1 2 T E N T A T I V E A S S E S S M E N T R O L L
 T A X A B L E SECTION OF THE ROLL - 1

PAGE 1128
 VALUATION DATE-JUL 01, 2011
 TAXABLE STATUS DATE-MAR 01, 2012

TAX MAP NUMBER SEQUENCE
 UNIFORM PERCENT OF VALUE IS 096.00
 UNIFORM PERCENT OF VALUE IS 096.00

TAX MAP PARCEL NUMBER	PROPERTY LOCATION & CLASS	ASSESSMENT	EXEMPTION CODE-----	COUNTY-----	TOWN-----	SCHOOL
CURRENT OWNERS NAME	SCHOOL DISTRICT	LAND	TAX DESCRIPTION	TAXABLE VALUE		
CURRENT OWNERS ADDRESS	PARCEL SIZE/GRID COORD	TOTAL	SPECIAL DISTRICTS			ACCOUNT NO.

53.066-1-3.1	6927 Sh 56			53.066-1-3.1		1-201- 4
Fefee Beverly A	210 1 Family Res		Vet - Comb 41131	0	19,200	19,200 0
6927 State Highway 56	Potsdam 2 407402	16,500	Vet - Disa 41141	0	38,400	38,400 0
Potsdam, NY 13676	X	80,000	Enhanced S 41834	0	0	0 59,710
	X		COUNTY TAXABLE VALUE		22,400	
	X		TOWN TAXABLE VALUE		22,400	
	ACRES 1.60		SCHOOL TAXABLE VALUE		20,290	
	EAST-0329763 NRTH-1717770		FD034 Potsdam Fire Prot		80,000	TO M
	DEED BOOK 2010 PG-2463					
	FULL MARKET VALUE	83,333				

53.066-1-4	6921 Sh 56			53.066-1-4		1-228- 8
Bresett Bethany K	210 1 Family Res		Basic Star 41854	0	0	0 28,800
6921 State Highway 56	Potsdam 2 407402	16,000	COUNTY TAXABLE VALUE		68,300	
Potsdam, NY 13676	X	68,300	TOWN TAXABLE VALUE		68,300	
	X		SCHOOL TAXABLE VALUE		39,500	
	0285spqc11500		FD034 Potsdam Fire Prot		68,300	TO M
	ACRES 1.10					
	EAST-0329720 NRTH-1717565					
	DEED BOOK 2004 PG-19310					
	FULL MARKET VALUE	71,146				

53.066-1-5	6917 Sh 56			53.066-1-5		1-241- 2
Miller Doris E	210 1 Family Res		Aged - All 41800	0	16,250	16,250 16,250
6917 State Highway 56	Potsdam 2 407402	11,800	Enhanced S 41834	0	0	0 16,250
Potsdam, NY 13676	X	32,500	COUNTY TAXABLE VALUE		16,250	
	X		TOWN TAXABLE VALUE		16,250	
	X		SCHOOL TAXABLE VALUE		0	
	FRNT 86.00 DPTH 340.00		FD034 Potsdam Fire Prot		32,500	TO M
	EAST-0329715 NRTH-1717457					
	DEED BOOK 2005 PG-17422					
	FULL MARKET VALUE	33,854				

53.066-1-6	6911 Sh 56			53.066-1-6		1-211-13
Ferry Scott T	484 1 use sm bld		COUNTY TAXABLE VALUE		12,000	
PO Box 59	Potsdam 2 407402	10,000	TOWN TAXABLE VALUE		12,000	
Pavilion, NY 14525	X	12,000	SCHOOL TAXABLE VALUE		12,000	
	X		FD034 Potsdam Fire Prot		12,000	TO M
	X					
	ACRES 1.00					
	EAST-0329704 NRTH-1717343					
	DEED BOOK 1998 PG-9375					
	FULL MARKET VALUE	12,500				

STATE OF NEW YORK
 COUNTY - St Lawrence
 TOWN - Potsdam
 SWIS - 407489

2 0 1 2 T E N T A T I V E A S S E S S M E N T R O L L
 T A X A B L E SECTION OF THE ROLL - 1

PAGE 1129
 VALUATION DATE-JUL 01, 2011
 TAXABLE STATUS DATE-MAR 01, 2012

TAX MAP NUMBER SEQUENCE
 UNIFORM PERCENT OF VALUE IS 096.00
 UNIFORM PERCENT OF VALUE IS 096.00

TAX MAP PARCEL NUMBER	PROPERTY LOCATION & CLASS	ASSESSMENT	EXEMPTION CODE-----	COUNTY-----	TOWN-----	SCHOOL
CURRENT OWNERS NAME	SCHOOL DISTRICT	LAND	TAX DESCRIPTION	TAXABLE VALUE		
CURRENT OWNERS ADDRESS	PARCEL SIZE/GRID COORD	TOTAL	SPECIAL DISTRICTS			ACCOUNT NO.

53.066-1-7.1	6907 Sh 56			53.066-1-7.1		*****
Loyal Order Moose Inc	425 Bar		COUNTY TAXABLE VALUE	84,000		1-201- 9
PO Box 640	Potsdam 2 407402	30,000	TOWN TAXABLE VALUE	84,000		
Potsdam, NY 13676	95sp60000	84,000	SCHOOL TAXABLE VALUE	84,000		
	Ref1099/640		FD034 Potsdam Fire Prot	84,000 TO M		
	X					
	ACRES 1.20					
	EAST-0329709 NRTH-1717203					
	DEED BOOK 1089 PG-366					
	FULL MARKET VALUE	87,500				

53.066-1-8.1	6901,6901A Sh 56			53.066-1-8.1		*****
Vesper David E	210 1 Family Res		COUNTY TAXABLE VALUE	90,000		1-196-15
6901 State Highway 56	Potsdam 2 407402	16,100	TOWN TAXABLE VALUE	90,000		
Potsdam, NY 13676-3573	X	90,000	SCHOOL TAXABLE VALUE	90,000		
	85bp5000		FD034 Potsdam Fire Prot	90,000 TO M		
	0185sp40000					
	ACRES 1.20					
	EAST-0329693 NRTH-1717046					
	DEED BOOK 1011 PG-00694					
	FULL MARKET VALUE	93,750				

53.066-1-9	6897 Sh 56			53.066-1-9		*****
Freitag Gregory T	210 1 Family Res		Basic Star 41854	0		1-273- 8
Freitag Jane	Potsdam 2 407402	16,800	COUNTY TAXABLE VALUE	58,300	0	28,800
6897 State Highway 56	Ref 1049-53 91Sp33000	58,300	TOWN TAXABLE VALUE	58,300		
Potsdam, NY 13676-3506	X		SCHOOL TAXABLE VALUE	29,500		
	X		FD034 Potsdam Fire Prot	58,300 TO M		
	ACRES 2.10					
	EAST-0329644 NRTH-1716862					
	DEED BOOK 2011 PG-7898					
	FULL MARKET VALUE	60,729				

53.066-1-11	6891 Sh 56			53.066-1-11		*****
Seifert Richard Jr	210 1 Family Res		COUNTY TAXABLE VALUE	47,000		1-182-13
Seifert Robyn	Potsdam 2 407402	9,800	TOWN TAXABLE VALUE	47,000		
60 Spring St	X	47,000	SCHOOL TAXABLE VALUE	47,000		
Norwood, NY 13668	X		FD034 Potsdam Fire Prot	47,000 TO M		
	X					
	FRNT 83.00 DPTH 137.00					
	EAST-0329790 NRTH-1716787					
	DEED BOOK 1076 PG-665					
	FULL MARKET VALUE	48,958				

STATE OF NEW YORK
 COUNTY - St Lawrence
 TOWN - Potsdam
 SWIS - 407489

2 0 1 2 T E N T A T I V E A S S E S S M E N T R O L L
 T A X A B L E SECTION OF THE ROLL - 1

PAGE 1130
 VALUATION DATE-JUL 01, 2011
 TAXABLE STATUS DATE-MAR 01, 2012

TAX MAP NUMBER SEQUENCE
 UNIFORM PERCENT OF VALUE IS 096.00
 UNIFORM PERCENT OF VALUE IS 096.00

TAX MAP PARCEL NUMBER	PROPERTY LOCATION & CLASS	ASSESSMENT	EXEMPTION CODE-----	COUNTY-----	TOWN-----	SCHOOL
CURRENT OWNERS NAME	SCHOOL DISTRICT	LAND	TAX DESCRIPTION	TAXABLE VALUE		
CURRENT OWNERS ADDRESS	PARCEL SIZE/GRID COORD	TOTAL	SPECIAL DISTRICTS			ACCOUNT NO.

53.066-1-12	6887 Sh 56 210 1 Family Res Potsdam 2 407402	11,500	Basic Star 41854	0	0	1-249- 2
Larue Robert J	X	84,000	COUNTY TAXABLE VALUE		84,000	
6887 State Highway 56	89sp29000		TOWN TAXABLE VALUE		84,000	
Potsdam, NY 13676	X		SCHOOL TAXABLE VALUE		55,200	
	FRNT 89.00 DPTH 200.00		FD034 Potsdam Fire Prot		84,000 TO M	
	EAST-0329785 NRTH-1716695					
	DEED BOOK 1030 PG-00686					
	FULL MARKET VALUE	87,500				

53.066-1-14	6884 Sh 56 431 Auto dealer Potsdam 2 407402	20,000	COUNTY TAXABLE VALUE		50,000	1-203- 9
Woodward Barry	X	50,000	TOWN TAXABLE VALUE		50,000	
Woodward Carolyn	90sp7000		SCHOOL TAXABLE VALUE		50,000	
6884 State Highway 56	X		FD034 Potsdam Fire Prot		50,000 TO M	
Potsdam, NY 13676	X					
	FRNT 132.00 DPTH 132.00					
	EAST-0329985 NRTH-1716621					
	DEED BOOK 1046 PG-00706					
	FULL MARKET VALUE	52,083				

53.066-2-1	6869 Sh 56 210 1 Family Res Potsdam 2 407402	12,000	CW_15_VET/ 41161	0	11,520	1-260-13
Regan Robert	X	127,500	Basic Star 41854	0	0	28,800
6869 State Highway 56	X		COUNTY TAXABLE VALUE		115,980	
Potsdam, NY 13676	X		TOWN TAXABLE VALUE		115,980	
	X		SCHOOL TAXABLE VALUE		98,700	
	FRNT 100.00 DPTH 200.00		FD034 Potsdam Fire Prot		127,500 TO M	
	EAST-0329746 NRTH-1716194					
	DEED BOOK 652 PG-00546					
	FULL MARKET VALUE	132,813				

53.066-2-2	6861 Sh 56 230 3 Family Res Potsdam 2 407402	14,700	COUNTY TAXABLE VALUE		75,000	1-260-6
Regan Robert J	X	75,000	TOWN TAXABLE VALUE		75,000	
6869 State Highway 56	X		SCHOOL TAXABLE VALUE		75,000	
Potsdam, NY 13676	0885sp40941		FD034 Potsdam Fire Prot		75,000 TO M	
	X					
	FRNT 185.00 DPTH 184.00					
	EAST-0329759 NRTH-1716050					
	DEED BOOK 994 PG-00397					
	FULL MARKET VALUE	78,125				

STATE OF NEW YORK
 COUNTY - St Lawrence
 TOWN - Potsdam
 SWIS - 407489

2 0 1 2 T E N T A T I V E A S S E S S M E N T R O L L
 T A X A B L E S E C T I O N O F T H E R O L L - 1
 M A P S E C T I O N - 053
 S U B - S E C T I O N - 066
 U N I F O R M P E R C E N T O F V A L U E I S 096.00

PAGE 1131
 VALUATION DATE-JUL 01, 2011
 TAXABLE STATUS DATE-MAR 01, 2012
 RPS150/V04/L015
 CURRENT DATE 4/25/2012

*** S P E C I A L D I S T R I C T S U M M A R Y ***

CODE	DISTRICT NAME	TOTAL PARCELS	EXTENSION TYPE	EXTENSION VALUE	AD VALOREM VALUE	EXEMPT AMOUNT	TAXABLE VALUE
FD034	Potsdam Fire P	12	TOTAL M		808,600		808,600

*** S C H O O L D I S T R I C T S U M M A R Y ***

CODE	DISTRICT NAME	TOTAL PARCELS	ASSESSED LAND	ASSESSED TOTAL	EXEMPT AMOUNT	TOTAL TAXABLE	STAR AMOUNT	STAR TAXABLE
407402	Potsdam 2	12	185,200	808,600	16,250	792,350	191,160	601,190
	S U B - T O T A L	12	185,200	808,600	16,250	792,350	191,160	601,190
	T O T A L	12	185,200	808,600	16,250	792,350	191,160	601,190

*** S Y S T E M C O D E S S U M M A R Y ***

NO SYSTEM EXEMPTIONS AT THIS LEVEL

*** E X E M P T I O N S U M M A R Y ***

CODE	DESCRIPTION	TOTAL PARCELS	COUNTY	TOWN	SCHOOL
41131	Vet - Comb	1	19,200	19,200	
41141	Vet - Disa	1	38,400	38,400	
41161	CW_15_VET/	1	11,520	11,520	
41800	Aged - All	1	16,250	16,250	16,250
41834	Enhanced S	2			75,960
41854	Basic Star	4			115,200
	T O T A L	10	85,370	85,370	207,410

STATE OF NEW YORK
COUNTY - St Lawrence
TOWN - Potsdam
SWIS - 407489

2 0 1 2 T E N T A T I V E A S S E S S M E N T R O L L
T A X A B L E SECTION OF THE ROLL - 1
M A P S E C T I O N - 053
S U B - S E C T I O N - 066
UNIFORM PERCENT OF VALUE IS 096.00

PAGE 1132
VALUATION DATE-JUL 01, 2011
TAXABLE STATUS DATE-MAR 01, 2012
RPS150/V04/L015
CURRENT DATE 4/25/2012

*** G R A N D T O T A L S ***

ROLL SEC	DESCRIPTION	TOTAL PARCELS	ASSESSED LAND	ASSESSED TOTAL	TAXABLE COUNTY	TAXABLE TOWN	TAXABLE SCHOOL	STAR TAXABLE
1	TAXABLE	12	185,200	808,600	723,230	723,230	792,350	601,190

STATE OF NEW YORK
 COUNTY - St Lawrence
 TOWN - Potsdam
 SWIS - 407489

2 0 1 2 T E N T A T I V E A S S E S S M E N T R O L L
 T A X A B L E SECTION OF THE ROLL - 1

PAGE 1133
 VALUATION DATE-JUL 01, 2011
 TAXABLE STATUS DATE-MAR 01, 2012

TAX MAP NUMBER SEQUENCE
 UNIFORM PERCENT OF VALUE IS 096.00
 UNIFORM PERCENT OF VALUE IS 096.00

TAX MAP PARCEL NUMBER	PROPERTY LOCATION & CLASS	ASSESSMENT	EXEMPTION CODE-----	COUNTY-----	TOWN-----	SCHOOL
CURRENT OWNERS NAME	SCHOOL DISTRICT	LAND	TAX DESCRIPTION	TAXABLE VALUE		
CURRENT OWNERS ADDRESS	PARCEL SIZE/GRID COORD	TOTAL	SPECIAL DISTRICTS			ACCOUNT NO.

53.072-1-1	574 River Rd			53.072-1-1		*****
Pitts Robert A	210 1 Family Res		COUNTY TAXABLE VALUE	35,000		1-228-14
549 River Rd	Potsdam 2 407402	5,200	TOWN TAXABLE VALUE	35,000		
Potsdam, NY 13676	97sp10000	35,000	SCHOOL TAXABLE VALUE	35,000		
	2010sp30000		AG002 Ag Dist #2	.00 MT		
	113x223x205x200		FD034 Potsdam Fire Prot	35,000 TO M		
	FRNT 113.00 DPTH 211.00		LT026 Hewittville Light	35,000 TO M		
	EAST-0323974 NRTH-1715468					
	DEED BOOK 2010 PG-993					
	FULL MARKET VALUE	36,458				

53.072-1-2	568 River Rd			53.072-1-2		*****
Labaff David E	210 1 Family Res		Basic Star 41854 0	0	0	1-196- 9
568 River Rd	Potsdam 2 407402	6,600	COUNTY TAXABLE VALUE	53,300		28,800
Norwood, NY 13668	Ref 1084/9	53,300	TOWN TAXABLE VALUE	53,300		
	X		SCHOOL TAXABLE VALUE	24,500		
	X		AG002 Ag Dist #2	.00 MT		
	ACRES 1.00		FD034 Potsdam Fire Prot	53,300 TO M		
	EAST-0323920 NRTH-1715273		LT026 Hewittville Light	53,300 TO M		
	DEED BOOK 1084 PG-13					
	FULL MARKET VALUE	55,521				

53.072-1-3	556 River Rd			53.072-1-3		*****
Green Wayne	210 1 Family Res		Basic Star 41854 0	0	0	1-179- 9
Green Nancy	Potsdam 2 407402	5,800	COUNTY TAXABLE VALUE	75,000		28,800
556 River Rd	X	75,000	TOWN TAXABLE VALUE	75,000		
Potsdam, NY 13676	X		SCHOOL TAXABLE VALUE	46,200		
	151x70x160x66x200		AG002 Ag Dist #2	.00 MT		
	FRNT 151.00 DPTH 200.00		FD034 Potsdam Fire Prot	75,000 TO M		
	EAST-0323888 NRTH-1715057		LT026 Hewittville Light	75,000 TO M		
	DEED BOOK 898 PG-00318					
	FULL MARKET VALUE	78,125				

53.072-1-4	552 River Rd			53.072-1-4		*****
Ramsay William	210 1 Family Res		Vet - Wart 41121 0	6,450	6,450	1-179- 6
552 River Rd	Potsdam 2 407402	4,600	Basic Star 41854 0	0	0	28,800
Potsdam, NY 13676	99sp33000	43,000	COUNTY TAXABLE VALUE	36,550		
	X		TOWN TAXABLE VALUE	36,550		
	0884sp4500 89Sp15000		SCHOOL TAXABLE VALUE	14,200		
	FRNT 79.00 DPTH 200.00		AG002 Ag Dist #2	.00 MT		
	EAST-0323861 NRTH-1714960		FD034 Potsdam Fire Prot	43,000 TO M		
	DEED BOOK 1999 PG-7922		LT026 Hewittville Light	43,000 TO M		
	FULL MARKET VALUE	44,792				

STATE OF NEW YORK
 COUNTY - St Lawrence
 TOWN - Potsdam
 SWIS - 407489

2 0 1 2 T E N T A T I V E A S S E S S M E N T R O L L
 T A X A B L E SECTION OF THE ROLL - 1

PAGE 1134
 VALUATION DATE-JUL 01, 2011
 TAXABLE STATUS DATE-MAR 01, 2012

TAX MAP NUMBER SEQUENCE
 UNIFORM PERCENT OF VALUE IS 096.00
 UNIFORM PERCENT OF VALUE IS 096.00

TAX MAP PARCEL NUMBER	PROPERTY LOCATION & CLASS	ASSESSMENT	EXEMPTION CODE-----	COUNTY-----	TOWN-----	SCHOOL
CURRENT OWNERS NAME	SCHOOL DISTRICT	LAND	TAX DESCRIPTION	TAXABLE VALUE		
CURRENT OWNERS ADDRESS	PARCEL SIZE/GRID COORD	TOTAL	SPECIAL DISTRICTS			ACCOUNT NO.
***** 53.072-1-5 *****						
	550 River Rd					1-193- 2
53.072-1-5	210 1 Family Res		Basic Star 41854	0	0	0 28,800
Russell Lloyd J Jr	Potsdam 2 407402	4,100	COUNTY TAXABLE VALUE		51,100	
Russell Joanna C	X	51,100	TOWN TAXABLE VALUE		51,100	
550 River Rd	X		SCHOOL TAXABLE VALUE		22,300	
Potsdam, NY 13676	X		AG002 Ag Dist #2		.00 MT	
	FRNT 64.00 DPTH 200.00		FD034 Potsdam Fire Prot		51,100 TO M	
	BANK8888870		LT026 Hewittville Light		51,100 TO M	
	EAST-0323850 NRTH-1714884					
	DEED BOOK 2004 PG-8028					
	FULL MARKET VALUE	53,229				
***** 53.072-1-6 *****						
	546 River Rd					1-223-12
53.072-1-6	210 1 Family Res		Basic Star 41854	0	0	0 28,800
Thomas Gerald J Jr	Potsdam 2 407402	4,600	COUNTY TAXABLE VALUE		36,700	
546 River Rd	2010sp26500	36,700	TOWN TAXABLE VALUE		36,700	
Potsdam, NY 13676	2010sp30000		SCHOOL TAXABLE VALUE		7,900	
	X		AG002 Ag Dist #2		.00 MT	
	FRNT 81.00 DPTH 200.00		FD034 Potsdam Fire Prot		36,700 TO M	
	BANK8888111		LT026 Hewittville Light		36,700 TO M	
	EAST-0323844 NRTH-1714814					
	DEED BOOK 2010 PG-17323					
	FULL MARKET VALUE	38,229				
***** 53.072-1-7 *****						
	544 River Rd					1-227- 3
53.072-1-7	210 1 Family Res		COUNTY TAXABLE VALUE		43,500	
LaBaff Loretta M (Estate	Potsdam 2 407402	3,500	TOWN TAXABLE VALUE		43,500	
541 River Rd	X	43,500	SCHOOL TAXABLE VALUE		43,500	
Potsdam, NY 13676	X		AG002 Ag Dist #2		.00 MT	
	51x200x80x205		FD034 Potsdam Fire Prot		43,500 TO M	
	FRNT 51.00 DPTH 202.00		LT026 Hewittville Light		43,500 TO M	
	EAST-0323844 NRTH-1714743					
	DEED BOOK 2008 PG-18725					
	FULL MARKET VALUE	45,313				
***** 53.072-1-8 *****						
	540 River Rd					1-211-10
53.072-1-8	220 2 Family Res - WTRFNT		Basic Star 41854	0	0	0 28,800
Green Leland Sr	Potsdam 2 407402	6,600	COUNTY TAXABLE VALUE		67,500	
Green Ann E	X	67,500	TOWN TAXABLE VALUE		67,500	
540 River Rd	X		SCHOOL TAXABLE VALUE		38,700	
Potsdam, NY 13676	X		AG002 Ag Dist #2		.00 MT	
	ACRES 1.00		FD034 Potsdam Fire Prot		67,500 TO M	
	EAST-0323801 NRTH-1714603		LT026 Hewittville Light		67,500 TO M	
	DEED BOOK 1083 PG-258					
	FULL MARKET VALUE	70,313				

STATE OF NEW YORK
 COUNTY - St Lawrence
 TOWN - Potsdam
 SWIS - 407489

2 0 1 2 T E N T A T I V E A S S E S S M E N T R O L L
 T A X A B L E SECTION OF THE ROLL - 1

PAGE 1135
 VALUATION DATE-JUL 01, 2011
 TAXABLE STATUS DATE-MAR 01, 2012

TAX MAP NUMBER SEQUENCE
 UNIFORM PERCENT OF VALUE IS 096.00
 UNIFORM PERCENT OF VALUE IS 096.00

TAX MAP PARCEL NUMBER	PROPERTY LOCATION & CLASS	ASSESSMENT	EXEMPTION CODE-----	COUNTY-----	TOWN-----	SCHOOL
CURRENT OWNERS NAME	SCHOOL DISTRICT	LAND	TAX DESCRIPTION	TAXABLE VALUE		
CURRENT OWNERS ADDRESS	PARCEL SIZE/GRID COORD	TOTAL	SPECIAL DISTRICTS			ACCOUNT NO.
***** 53.072-1-9 *****						
	River Rd					1-192-14
53.072-1-9	314 Rural vac<10 - WTRFNT		COUNTY TAXABLE VALUE	6,400		
Green Leland	Potsdam 2 407402	6,400	TOWN TAXABLE VALUE	6,400		
Green Ann	Re:riverfront 185'	6,400	SCHOOL TAXABLE VALUE	6,400		
540 River Rd	X		AG002 Ag Dist #2	.00 MT		
Potsdam, NY 13676	120x125x185x100		FD034 Potsdam Fire Prot	6,400 TO M		
	FRNT 185.00 DPTH 113.00					
	EAST-0323936 NRTH-1714608					
	DEED BOOK 1065 PG-1033					
	FULL MARKET VALUE	6,667				
***** 53.072-1-10 *****						
	534 River Rd					1-260-5
53.072-1-10	210 1 Family Res - WTRFNT		Basic Star 41854 0	0	0	28,800
Smalling Patrick J	Potsdam 2 407402	8,500	COUNTY TAXABLE VALUE	73,300		
534 River Rd	2004sp65000	73,300	TOWN TAXABLE VALUE	73,300		
Potsdam, NY 13676	2011sp70250		SCHOOL TAXABLE VALUE	44,500		
	R1 102X230x68x208		AG002 Ag Dist #2	.00 MT		
	FRNT 68.00 DPTH 219.00		FD034 Potsdam Fire Prot	73,300 TO M		
	BANK8888869		LT026 Hewittville Light	73,300 TO M		
	EAST-0323763 NRTH-1714441					
	DEED BOOK 2011 PG-5689					
	FULL MARKET VALUE	76,354				
***** 53.072-1-11 *****						
	524 River Rd					1-193- 4
53.072-1-11	210 1 Family Res - WTRFNT		Basic Star 41854 0	0	0	28,800
Jenks Gerald	Potsdam 2 407402	11,400	COUNTY TAXABLE VALUE	86,400		
Jenks Victoria	X	86,400	TOWN TAXABLE VALUE	86,400		
524 River Rd	X		SCHOOL TAXABLE VALUE	57,600		
Potsdam, NY 13676	0584sp22000		AG002 Ag Dist #2	.00 MT		
	FRNT 180.00 DPTH 153.00		FD034 Potsdam Fire Prot	86,400 TO M		
	BANK8888870		LT026 Hewittville Light	86,400 TO M		
	EAST-0323731 NRTH-1714316					
	DEED BOOK 988 PG-00106					
	FULL MARKET VALUE	90,000				
***** 53.072-1-12 *****						
	527 River Rd					1-176-15
53.072-1-12	210 1 Family Res		Vet - Wart 41121 0	6,300	6,300	0
Brothers Joanne	Potsdam 2 407402	3,700	Enhanced S 41834 0	0	0	42,000
527 River Rd	X	42,000	COUNTY TAXABLE VALUE	35,700		
Potsdam, NY 13676	X		TOWN TAXABLE VALUE	35,700		
	X		SCHOOL TAXABLE VALUE	0		
	FRNT 52.00 DPTH 280.00		AG002 Ag Dist #2	.00 MT		
	EAST-0323460 NRTH-1714370		FD034 Potsdam Fire Prot	42,000 TO M		
	DEED BOOK 759 PG-00588		LT026 Hewittville Light	42,000 TO M		
	FULL MARKET VALUE	43,750				

STATE OF NEW YORK
 COUNTY - St Lawrence
 TOWN - Potsdam
 SWIS - 407489

2 0 1 2 T E N T A T I V E A S S E S S M E N T R O L L
 T A X A B L E SECTION OF THE ROLL - 1

PAGE 1136
 VALUATION DATE-JUL 01, 2011
 TAXABLE STATUS DATE-MAR 01, 2012

TAX MAP NUMBER SEQUENCE
 UNIFORM PERCENT OF VALUE IS 096.00
 UNIFORM PERCENT OF VALUE IS 096.00

TAX MAP PARCEL NUMBER	PROPERTY LOCATION & CLASS	ASSESSMENT	EXEMPTION CODE-----	COUNTY-----	TOWN-----	SCHOOL
CURRENT OWNERS NAME	SCHOOL DISTRICT	LAND	TAX DESCRIPTION	TAXABLE VALUE		
CURRENT OWNERS ADDRESS	PARCEL SIZE/GRID COORD	TOTAL	SPECIAL DISTRICTS			ACCOUNT NO.
***** 53.072-1-13 *****						
	River Rd					1-177- 1
53.072-1-13	312 Vac w/imprv		COUNTY TAXABLE VALUE	19,200		
Brothers Joanne	Potsdam 2 407402	4,200	TOWN TAXABLE VALUE	19,200		
527 River Rd	X	19,200	SCHOOL TAXABLE VALUE	19,200		
Potsdam, NY 13676	X		AG002 Ag Dist #2	.00 MT		
	X		FD034 Potsdam Fire Prot	19,200 TO M		
	FRNT 116.00 DPTH 200.00		LT026 Hewittville Light	19,200 TO M		
	EAST-0323487 NRTH-1714446					
	DEED BOOK 864 PG-00163					
	FULL MARKET VALUE	20,000				
***** 53.072-1-14.1 *****						
	541 River Rd					1-273- 4
53.072-1-14.1	210 1 Family Res		Vet - Comb 41131	0	19,200	19,200 0
Spears Steven	Potsdam 2 407402	6,000	Vet - Disa 41141	0	7,950	7,950 0
Spears Bonnie	X	79,500	Enhanced S 41834	0	0	0 59,710
541 River Rd	X		COUNTY TAXABLE VALUE	52,350		
Potsdam, NY 13676	174x200x74x83x99x266		TOWN TAXABLE VALUE	52,350		
	FRNT 174.00 DPTH 192.00		SCHOOL TAXABLE VALUE	19,790		
	EAST-0323520 NRTH-1714624		AG002 Ag Dist #2	.00 MT		
	DEED BOOK 833 PG-00517		FD034 Potsdam Fire Prot	79,500 TO M		
	FULL MARKET VALUE	82,813	LT026 Hewittville Light	79,500 TO M		
***** 53.072-1-17 *****						
	545 River Rd					1-192-13
53.072-1-17	210 1 Family Res		Basic Star 41854	0	0	0 28,800
Denney Barbara	Potsdam 2 407402	6,700	COUNTY TAXABLE VALUE	40,000		
545 River Rd	99sp20000	40,000	TOWN TAXABLE VALUE	40,000		
Potsdam, NY 13676	X		SCHOOL TAXABLE VALUE	11,200		
	X		AG002 Ag Dist #2	.00 MT		
	ACRES 1.10 BANK8888870		FD034 Potsdam Fire Prot	40,000 TO M		
	EAST-0323466 NRTH-1714797		LT026 Hewittville Light	40,000 TO M		
	DEED BOOK 1999 PG-15832					
	FULL MARKET VALUE	41,667				
***** 53.072-1-18 *****						
	547 River Rd					1-206- 1
53.072-1-18	210 1 Family Res		COUNTY TAXABLE VALUE	40,800		
Pitts Alan	Potsdam 2 407402	4,400	TOWN TAXABLE VALUE	40,800		
Pitts Lori Ann	2006sp17000	40,800	SCHOOL TAXABLE VALUE	40,800		
549 River Rd	X		AG002 Ag Dist #2	.00 MT		
Potsdam, NY 13676	69x362x112x266		FD034 Potsdam Fire Prot	40,800 TO M		
	FRNT 69.00 DPTH 314.00		LT026 Hewittville Light	40,800 TO M		
	EAST-0323536 NRTH-1714873					
	DEED BOOK 2006 PG-8028					
	FULL MARKET VALUE	42,500				

STATE OF NEW YORK
 COUNTY - St Lawrence
 TOWN - Potsdam
 SWIS - 407489

2 0 1 2 T E N T A T I V E A S S E S S M E N T R O L L
 T A X A B L E SECTION OF THE ROLL - 1

PAGE 1137
 VALUATION DATE-JUL 01, 2011
 TAXABLE STATUS DATE-MAR 01, 2012

TAX MAP NUMBER SEQUENCE
 UNIFORM PERCENT OF VALUE IS 096.00
 UNIFORM PERCENT OF VALUE IS 096.00

TAX MAP PARCEL NUMBER	PROPERTY LOCATION & CLASS	ASSESSMENT	EXEMPTION CODE	COUNTY	TOWN	SCHOOL
CURRENT OWNERS NAME	SCHOOL DISTRICT	LAND	TAX DESCRIPTION	TAXABLE VALUE		
CURRENT OWNERS ADDRESS	PARCEL SIZE/GRID COORD	TOTAL	SPECIAL DISTRICTS			ACCOUNT NO.
***** 53.072-1-19 *****						
53.072-1-19	549,551 River Rd					1-211-14
Anderson Albert (LU)	220 2 Family Res		Vet - Comb 41131	0	13,750	13,750 0
Pitts Robert Rmdr	Potsdam 2 407402	5,200	Aged - Tow 41803	0	0	10,313 0
549 River Rd	E#549-Al's Auto	55,000	Enhanced S 41834	0	0	0 55,000
Potsdam, NY 13676	E#551-House		COUNTY TAXABLE VALUE		41,250	
	116x266x152x117		TOWN TAXABLE VALUE		30,937	
	FRNT 116.00 DPTH 191.50		SCHOOL TAXABLE VALUE		0	
	EAST-0323601 NRTH-1714960		AG002 Ag Dist #2		.00	MT
	DEED BOOK 1104 PG-944		FD034 Potsdam Fire Prot		55,000	TO M
	FULL MARKET VALUE	57,292	LT026 Hewittville Light		55,000	TO M
***** 53.072-1-20 *****						
53.072-1-20	555 River Rd					1-286- 5
Pitts Robert A	210 1 Family Res		COUNTY TAXABLE VALUE		28,700	
549 River Rd	Potsdam 2 407402	4,900	TOWN TAXABLE VALUE		28,700	
Potsdam, NY 13676	2004sp26000	28,700	SCHOOL TAXABLE VALUE		28,700	
	X		AG002 Ag Dist #2		.00	MT
	148x120x170x140		FD034 Potsdam Fire Prot		28,700	TO M
	FRNT 120.00 DPTH 159.00		LT026 Hewittville Light		28,700	TO M
	EAST-0323644 NRTH-1715073					
	DEED BOOK 2004 PG-21099					
	FULL MARKET VALUE	29,896				
***** 53.072-1-21 *****						
53.072-1-21	Barker Rd Ext					1-286- 6
Pitts Robert Allen	314 Rural vac<10		COUNTY TAXABLE VALUE		5,000	
549 River Rd	Potsdam 2 407402	5,000	TOWN TAXABLE VALUE		5,000	
Potsdam, NY 13676	2011sp6000	5,000	SCHOOL TAXABLE VALUE		5,000	
	X		AG002 Ag Dist #2		.00	MT
	X		FD034 Potsdam Fire Prot		5,000	TO M
	ACRES 2.20		LT026 Hewittville Light		5,000	TO M
	EAST-0323379 NRTH-1715062					
	DEED BOOK 2011 PG-5402					
	FULL MARKET VALUE	5,208				
***** 53.072-1-22 *****						
53.072-1-22	54 Barker Rd Ext					1-218-14
Hanna Sandra	210 1 Family Res		Vet - Comb 41131	0	13,025	13,025 0
54 Barker Rd Ext	Potsdam 2 407402	3,400	Basic Star 41854	0	0	0 28,800
Potsdam, NY 13676	X	52,100	COUNTY TAXABLE VALUE		39,075	
	86sp11500		TOWN TAXABLE VALUE		39,075	
	X		SCHOOL TAXABLE VALUE		23,300	
	FRNT 103.00 DPTH 83.00		AG002 Ag Dist #2		.00	MT
	BANK8888830		FD034 Potsdam Fire Prot		52,100	TO M
	EAST-0323211 NRTH-1715176		LT026 Hewittville Light		52,100	TO M
	DEED BOOK 1105 PG-779					
	FULL MARKET VALUE	54,271				

STATE OF NEW YORK
 COUNTY - St Lawrence
 TOWN - Potsdam
 SWIS - 407489

2 0 1 2 T E N T A T I V E A S S E S S M E N T R O L L
 T A X A B L E SECTION OF THE ROLL - 1

PAGE 1138
 VALUATION DATE-JUL 01, 2011
 TAXABLE STATUS DATE-MAR 01, 2012

TAX MAP NUMBER SEQUENCE
 UNIFORM PERCENT OF VALUE IS 096.00
 UNIFORM PERCENT OF VALUE IS 096.00

TAX MAP PARCEL NUMBER	PROPERTY LOCATION & CLASS	ASSESSMENT	EXEMPTION CODE-----	COUNTY-----	TOWN-----	SCHOOL
CURRENT OWNERS NAME	SCHOOL DISTRICT	LAND	TAX DESCRIPTION	TAXABLE VALUE		
CURRENT OWNERS ADDRESS	PARCEL SIZE/GRID COORD	TOTAL	SPECIAL DISTRICTS			ACCOUNT NO.

53.072-1-23	43,45 Barker Rd Ext 210 1 Family Res		Basic Star 41854	0	0	1-218-15
Hollinger Gerald & Helen	Potsdam 2 407402	6,600	COUNTY TAXABLE VALUE	29,000	0	28,800
360 Barker Rd	E#43-House E#45-Trlr	29,000	TOWN TAXABLE VALUE	29,000		
Potsdam, NY 13676	X		SCHOOL TAXABLE VALUE	200		
	X		AG002 Ag Dist #2	.00 MT		
	ACRES 1.00		FD034 Potsdam Fire Prot	29,000 TO M		
	EAST-0323108 NRTH-1715451		LT026 Hewittville Light	29,000 TO M		
	DEED BOOK 1047 PG-01128					
	FULL MARKET VALUE	30,208				

53.072-1-24	53 Barker Rd Ext 210 1 Family Res		Basic Star 41854	0	0	1-227- 5
Criscitello Eric M	Potsdam 2 407402	5,600	COUNTY TAXABLE VALUE	118,000	0	28,800
53 Barker Rd Ext	98sp30000nv	118,000	TOWN TAXABLE VALUE	118,000		
Potsdam, NY 13676	X		SCHOOL TAXABLE VALUE	89,200		
	136x205x136x211		AG002 Ag Dist #2	.00 MT		
	FRNT 136.00 DPTH 208.00		FD034 Potsdam Fire Prot	118,000 TO M		
	EAST-0323260 NRTH-1715403		LT026 Hewittville Light	118,000 TO M		
	DEED BOOK 2001 PG-8800					
	FULL MARKET VALUE	122,917				

53.072-1-25	55 Barker Rd Ext 210 1 Family Res		Vet Chg of 41003	0	0	1-259-15
Reed Ruth - LU M	Potsdam 2 407402	6,600	Vet Pro Ra 41112	0	3,999	0
55 Barker Rd Ext	X	56,500	Aged - Cou 41802	0	15,750	0
Potsdam, NY 13676-3107	X		Aged - Tow 41803	0	0	0
	X		Aged - Sch 41804	0	0	16,950
	FRNT 195.00 DPTH 198.00		Enhanced S 41834	0	0	39,550
	ACRES 1.00		COUNTY TAXABLE VALUE	36,751		
	EAST-0323406 NRTH-1715365		TOWN TAXABLE VALUE	26,883		
	DEED BOOK 2011 PG-13770		SCHOOL TAXABLE VALUE	0		
	FULL MARKET VALUE	58,854	AG002 Ag Dist #2	.00 MT		
			FD034 Potsdam Fire Prot	56,500 TO M		
			LT026 Hewittville Light	56,500 TO M		

53.072-1-26	63 Barker Rd Ext 270 Mfg housing		COUNTY TAXABLE VALUE	33,000		1-260- 1
White Joseph V	Potsdam 2 407402	5,300	TOWN TAXABLE VALUE	33,000		
Caldwell Elizabeth A	2005sp30000	33,000	SCHOOL TAXABLE VALUE	33,000		
484 River Rd	2009sp35000		AG002 Ag Dist #2	.00 MT		
Potsdam, NY 13676	154x141x147x145		FD034 Potsdam Fire Prot	33,000 TO M		
	FRNT 154.00 DPTH 143.00		LT026 Hewittville Light	33,000 TO M		
	EAST-0323568 NRTH-1715284					
	DEED BOOK 2009 PG-15201					
	FULL MARKET VALUE	34,375				

STATE OF NEW YORK
 COUNTY - St Lawrence
 TOWN - Potsdam
 SWIS - 407489

2 0 1 2 T E N T A T I V E A S S E S S M E N T R O L L
 T A X A B L E SECTION OF THE ROLL - 1

PAGE 1139
 VALUATION DATE-JUL 01, 2011
 TAXABLE STATUS DATE-MAR 01, 2012

TAX MAP NUMBER SEQUENCE
 UNIFORM PERCENT OF VALUE IS 096.00
 UNIFORM PERCENT OF VALUE IS 096.00

TAX MAP PARCEL NUMBER	PROPERTY LOCATION & CLASS	ASSESSMENT	EXEMPTION CODE-----	COUNTY-----	TOWN-----	SCHOOL
CURRENT OWNERS NAME	SCHOOL DISTRICT	LAND	TAX DESCRIPTION	TAXABLE VALUE		
CURRENT OWNERS ADDRESS	PARCEL SIZE/GRID COORD	TOTAL	SPECIAL DISTRICTS			ACCOUNT NO.

53.072-1-27	67 Barker Rd Ext 215 1 Fam Res w/ Potsdam 2 407402	4,800	Basic Star 41854	0	0	1-242- 7 28,800
Coffey Chad A	2006sp66500	101,500	COUNTY TAXABLE VALUE		101,500	
67 Barker Rd Ext.	X		TOWN TAXABLE VALUE		101,500	
Potsdam, NY 13676	082983sp28000		SCHOOL TAXABLE VALUE		72,700	
	FRNT 124.00 DPTH 145.00		AG002 Ag Dist #2		.00 MT	
	BANK8888869		FD034 Potsdam Fire Prot		101,500 TO M	
	EAST-0323693 NRTH-1715246		LT026 Hewittville Light		101,500 TO M	
	DEED BOOK 2006 PG-22018					
	FULL MARKET VALUE	105,729				

53.072-1-28	573 River Rd 210 1 Family Res Potsdam 2 407402	6,900	Basic Star 41854	0	0	1-251-12 28,800
Loveless Bruce L	X	85,000	COUNTY TAXABLE VALUE		85,000	
573 River Rd	89sp7000/93sp10000		TOWN TAXABLE VALUE		85,000	
Norwood, NY 13668	X		SCHOOL TAXABLE VALUE		56,200	
	ACRES 1.60 BANK8888869		AG002 Ag Dist #2		.00 MT	
	EAST-0323650 NRTH-1715468		FD034 Potsdam Fire Prot		85,000 TO M	
	DEED BOOK 1073 PG-231		LT026 Hewittville Light		85,000 TO M	
	FULL MARKET VALUE	88,542				

53.072-1-29	577 River Rd 314 Rural vac<10 Potsdam 2 407402	4,200	COUNTY TAXABLE VALUE		4,200	1-193- 1
Pitts Alan	90sp800/94sp777nv	4,200	TOWN TAXABLE VALUE		4,200	
549 River Rd	X		SCHOOL TAXABLE VALUE		4,200	
Potsdam, NY 13676	X		AG002 Ag Dist #2		.00 MT	
	FRNT 90.00 DPTH 369.00		FD034 Potsdam Fire Prot		4,200 TO M	
	EAST-0323633 NRTH-1715619		LT026 Hewittville Light		4,200 TO M	
	DEED BOOK 2005 PG-11377					
	FULL MARKET VALUE	4,375				

53.072-1-30	587 River Rd 210 1 Family Res Potsdam 2 407402	7,400	Basic Star 41854	0	0	1-227- 2 28,800
Robertson Margaret M	sp65000	65,400	COUNTY TAXABLE VALUE		65,400	
Robertson Tod Lee	X		TOWN TAXABLE VALUE		65,400	
587 River Rd	X		SCHOOL TAXABLE VALUE		36,600	
Norwood, NY 13668	ACRES 2.80		AG002 Ag Dist #2		.00 MT	
	EAST-0323623 NRTH-1715776		FD034 Potsdam Fire Prot		65,400 TO M	
PRIOR OWNER ON 3/01/2012	DEED BOOK 2012 PG-4226		LT026 Hewittville Light		65,400 TO M	
Robertson Margaret M	FULL MARKET VALUE	68,125				

STATE OF NEW YORK
 COUNTY - St Lawrence
 TOWN - Potsdam
 SWIS - 407489

2 0 1 2 T E N T A T I V E A S S E S S M E N T R O L L
 T A X A B L E SECTION OF THE ROLL - 1

PAGE 1140
 VALUATION DATE-JUL 01, 2011
 TAXABLE STATUS DATE-MAR 01, 2012

TAX MAP NUMBER SEQUENCE
 UNIFORM PERCENT OF VALUE IS 096.00
 UNIFORM PERCENT OF VALUE IS 096.00

TAX MAP PARCEL NUMBER	PROPERTY LOCATION & CLASS	ASSESSMENT	EXEMPTION CODE-----	COUNTY-----	TOWN-----	SCHOOL
CURRENT OWNERS NAME	SCHOOL DISTRICT	LAND	TAX DESCRIPTION	TAXABLE VALUE		
CURRENT OWNERS ADDRESS	PARCEL SIZE/GRID COORD	TOTAL	SPECIAL DISTRICTS	ACCOUNT NO.		
***** 53.072-1-31 *****						
	River Rd					
53.072-1-31	311 Res vac land		COUNTY TAXABLE VALUE	200		
Unknown Owner	Potsdam 2 407402	200	TOWN TAXABLE VALUE	200		
Attn: Town Clerk	Re:	200	SCHOOL TAXABLE VALUE	200		
35 Market St	FRNT 10.00 DPTH 29.00		AG002 Ag Dist #2	.00	MT	
Potsdam, NY 13676	EAST-0323690 NRTH-1714416		FD034 Potsdam Fire Prot	200	TO M	
	FULL MARKET VALUE	208	LT026 Hewittville Light	200	TO M	
***** 53.072-1-33.1 *****						
	582,582B River Rd					1-260- 3
53.072-1-33.1	210 1 Family Res		Vet - Wart 41121	0	6,645	6,645 0
Reed Morris (LU)	Potsdam 2 407402	6,800	Enhanced S 41834	0	0	0 44,300
Reed Selma (LU)	582B Trlr Now vacant	44,300	COUNTY TAXABLE VALUE	37,655		
582 River Rd	X		TOWN TAXABLE VALUE	37,655		
Norwood, NY 13668	X		SCHOOL TAXABLE VALUE	0		
	FRNT 212.00 DPTH 276.00		FD034 Potsdam Fire Prot	44,300	TO M	
	EAST-0323999 NRTH-1715703		LT026 Hewittville Light	44,300	TO M	
	DEED BOOK 2006 PG-13300					
	FULL MARKET VALUE	46,146				
***** 53.072-1-34 *****						
	76 Hewittville Rd					1-272- 4
53.072-1-34	210 1 Family Res		COUNTY TAXABLE VALUE	27,700		
Smith Gertrude F	Potsdam 2 407402	2,900	TOWN TAXABLE VALUE	27,700		
587 Sissonville Rd	X	27,700	SCHOOL TAXABLE VALUE	27,700		
Potsdam, NY 13676	X		FD034 Potsdam Fire Prot	27,700	TO M	
	X		LT026 Hewittville Light	27,700	TO M	
	FRNT 63.00 DPTH 90.00					
	EAST-0324125 NRTH-1715694					
	DEED BOOK 2003 PG-4598					
	FULL MARKET VALUE	28,854				

STATE OF NEW YORK
 COUNTY - St Lawrence
 TOWN - Potsdam
 SWIS - 407489

2 0 1 2 T E N T A T I V E A S S E S S M E N T R O L L
 T A X A B L E SECTION OF THE ROLL - 1
 M A P S E C T I O N - 053
 S U B - S E C T I O N - 072
 U N I F O R M P E R C E N T O F V A L U E I S 096.00

PAGE 1141
 VALUATION DATE-JUL 01, 2011
 TAXABLE STATUS DATE-MAR 01, 2012
 RPS150/V04/L015
 CURRENT DATE 4/25/2012

*** S P E C I A L D I S T R I C T S U M M A R Y ***

CODE	DISTRICT NAME	TOTAL PARCELS	EXTENSION TYPE	EXTENSION VALUE	AD VALOREM VALUE	EXEMPT AMOUNT	TAXABLE VALUE
AG002	Ag Dist #2	29	MOVTAX				
FD034	Potsdam Fire P	31	TOTAL M		1498,300		1498,300
LT026	Hewittville Li	30	TOTAL M		1491,900		1491,900

*** S C H O O L D I S T R I C T S U M M A R Y ***

CODE	DISTRICT NAME	TOTAL PARCELS	ASSESSED LAND	ASSESSED TOTAL	EXEMPT AMOUNT	TOTAL TAXABLE	STAR AMOUNT	STAR TAXABLE
407402	Potsdam 2	31	168,100	1498,300	16,950	1481,350	672,560	808,790
	S U B - T O T A L	31	168,100	1498,300	16,950	1481,350	672,560	808,790
	T O T A L	31	168,100	1498,300	16,950	1481,350	672,560	808,790

*** S Y S T E M C O D E S S U M M A R Y ***

NO SYSTEM EXEMPTIONS AT THIS LEVEL

*** E X E M P T I O N S U M M A R Y ***

CODE	DESCRIPTION	TOTAL PARCELS	COUNTY	TOWN	SCHOOL
41003	Vet Chg of	1		2,733	
41112	Vet Pro Ra	1	3,999		
41121	Vet - Wart	3	19,395	19,395	
41131	Vet - Comb	3	45,975	45,975	
41141	Vet - Disa	1	7,950	7,950	
41802	Aged - Cou	1	15,750		
41803	Aged - Tow	2		37,197	
41804	Aged - Sch	1			16,950
41834	Enhanced S	5			240,560
41854	Basic Star	15			432,000
	T O T A L	33	93,069	113,250	689,510

STATE OF NEW YORK
COUNTY - St Lawrence
TOWN - Potsdam
SWIS - 407489

2 0 1 2 T E N T A T I V E A S S E S S M E N T R O L L
T A X A B L E SECTION OF THE ROLL - 1
M A P S E C T I O N - 053
S U B - S E C T I O N - 072
UNIFORM PERCENT OF VALUE IS 096.00

PAGE 1142
VALUATION DATE-JUL 01, 2011
TAXABLE STATUS DATE-MAR 01, 2012
RPS150/V04/L015
CURRENT DATE 4/25/2012

*** G R A N D T O T A L S ***

ROLL SEC	DESCRIPTION	TOTAL PARCELS	ASSESSED LAND	ASSESSED TOTAL	TAXABLE COUNTY	TAXABLE TOWN	TAXABLE SCHOOL	STAR TAXABLE
1	TAXABLE	31	168,100	1498,300	1405,231	1385,050	1481,350	808,790

STATE OF NEW YORK
 COUNTY - St Lawrence
 TOWN - Potsdam
 SWIS - 407489

2 0 1 2 T E N T A T I V E A S S E S S M E N T R O L L
 T A X A B L E SECTION OF THE ROLL - 1

PAGE 1143
 VALUATION DATE-JUL 01, 2011
 TAXABLE STATUS DATE-MAR 01, 2012

TAX MAP NUMBER SEQUENCE
 UNIFORM PERCENT OF VALUE IS 096.00
 UNIFORM PERCENT OF VALUE IS 096.00

TAX MAP PARCEL NUMBER	PROPERTY LOCATION & CLASS	ASSESSMENT	EXEMPTION CODE-----	COUNTY-----	TOWN-----	SCHOOL
CURRENT OWNERS NAME	SCHOOL DISTRICT	LAND	TAX DESCRIPTION	TAXABLE VALUE		
CURRENT OWNERS ADDRESS	PARCEL SIZE/GRID COORD	TOTAL	SPECIAL DISTRICTS	ACCOUNT NO.		

53.082-1-1	Sh 56 322 Rural vac>10		COUNTY TAXABLE VALUE	3,900		1-253- 7
Hennessey James M	Potsdam 2 407402	3,900	TOWN TAXABLE VALUE	3,900		
128 Main St	2008sp2500	3,900	SCHOOL TAXABLE VALUE	3,900		
Potsdam, NY 13676	Re: 996-159		FD034 Potsdam Fire Prot	3,900	TO M	
	X					
	ACRES 12.90					
	EAST-0329213 NRTH-1713210					
	DEED BOOK 2008 PG-21911					
	FULL MARKET VALUE	4,063				

53.082-1-2	6731 Sh 56 240 Rural res		Vet - Comb 41131	0	12,500	12,500 0
Hallada Robert	Potsdam 2 407402	27,200	Vet - Disa 41141	0	5,000	5,000 0
6731 State Highway 56	X	50,000	Basic Star 41854	0	0	0 28,800
Potsdam, NY 13676	X		COUNTY TAXABLE VALUE		32,500	
	X		TOWN TAXABLE VALUE		32,500	
	ACRES 17.60		SCHOOL TAXABLE VALUE		21,200	
	EAST-0329101 NRTH-1712501		FD034 Potsdam Fire Prot		50,000	TO M
	DEED BOOK 920 PG-00328					
	FULL MARKET VALUE	52,083				

53.082-1-3	6703 Sh 56 431 Auto dealer		COUNTY TAXABLE VALUE	206,000		1-173-11.1
Blevins Paul	Potsdam 2 407402	87,600	TOWN TAXABLE VALUE	206,000		
Blevins Duane	Re: Blevins Motors Inc	206,000	SCHOOL TAXABLE VALUE	206,000		
PO Box 127	Ref1033/230		FD034 Potsdam Fire Prot	206,000	TO M	
Potsdam, NY 13676	Ref 2004/22220					
	ACRES 2.30					
	EAST-0329683 NRTH-1711989					
	DEED BOOK 1092 PG-603					
	FULL MARKET VALUE	214,583				

53.082-1-4	6711,6713 6717 Sh 56 411 Apartment		COUNTY TAXABLE VALUE	163,700		
Blevins Paul & Duane	Potsdam 2 407402	87,600	TOWN TAXABLE VALUE	163,700		
Blevins Realty	ACRES 2.30	163,700	SCHOOL TAXABLE VALUE	163,700		
PO Box 127	EAST-0329653 NRTH-1712240		FD034 Potsdam Fire Prot	163,700	TO M	
Potsdam, NY 13676	DEED BOOK 2004 PG-17672					
	FULL MARKET VALUE	170,521				

53.082-1-5	6721 Sh 56 220 2 Family Res		COUNTY TAXABLE VALUE	27,500		1-213- 9
Hallada Robert	Potsdam 2 407402	12,400	TOWN TAXABLE VALUE	27,500		
6731 State Highway 56	X	27,500	SCHOOL TAXABLE VALUE	27,500		
Potsdam, NY 13676	X		FD034 Potsdam Fire Prot	27,500	TO M	
	FRNT 100.00 DPTH 300.00					
	EAST-0329688 NRTH-1712467					
	DEED BOOK 920 PG-00328					
	FULL MARKET VALUE	28,646				

STATE OF NEW YORK
COUNTY - St Lawrence
TOWN - Potsdam
SWIS - 407489

2 0 1 2 T E N T A T I V E A S S E S S M E N T R O L L
T A X A B L E SECTION OF THE ROLL - 1

PAGE 1144
VALUATION DATE-JUL 01, 2011
TAXABLE STATUS DATE-MAR 01, 2012

TAX MAP NUMBER SEQUENCE
UNIFORM PERCENT OF VALUE IS 096.00
UNIFORM PERCENT OF VALUE IS 096.00

TAX MAP PARCEL NUMBER	PROPERTY LOCATION & CLASS	ASSESSMENT	EXEMPTION CODE-----	COUNTY-----	TOWN-----	SCHOOL
CURRENT OWNERS NAME	SCHOOL DISTRICT	LAND	TAX DESCRIPTION	TAXABLE VALUE		
CURRENT OWNERS ADDRESS	PARCEL SIZE/GRID COORD	TOTAL	SPECIAL DISTRICTS			ACCOUNT NO.

53.082-1-6	6725 Sh 56			53.082-1-6		*****
Hallada Robert G	220 2 Family Res		COUNTY TAXABLE VALUE	68,500		1-213-10
6731 State Highway 56	Potsdam 2 407402	12,600	TOWN TAXABLE VALUE	68,500		
Potsdam, NY 13676	X	68,500	SCHOOL TAXABLE VALUE	68,500		
	X		FD034 Potsdam Fire Prot	68,500	TO M	
	X					
	FRNT 100.00 DPTH 450.00					
	EAST-0329636 NRTH-1712565					
	DEED BOOK 1113 PG-245					
	FULL MARKET VALUE	71,354				

53.082-1-7	6729 Sh 56			53.082-1-7		*****
Hallada Robert	210 1 Family Res		COUNTY TAXABLE VALUE	11,000		1-213-11
6731 State Highway 56	Potsdam 2 407402	8,700	TOWN TAXABLE VALUE	11,000		
Potsdam, NY 13676	X	11,000	SCHOOL TAXABLE VALUE	11,000		
	X		FD034 Potsdam Fire Prot	11,000	TO M	
	X					
	FRNT 50.00 DPTH 300.00					
	EAST-0329693 NRTH-1712643					
	DEED BOOK 920 PG-00328					
	FULL MARKET VALUE	11,458				

53.082-1-8	6733 Sh 56			53.082-1-8		*****
Hallada Robert	210 1 Family Res		COUNTY TAXABLE VALUE	22,500		1-213- 8
6731 State Highway 56	Potsdam 2 407402	11,400	TOWN TAXABLE VALUE	22,500		
Potsdam, NY 13676	X	22,500	SCHOOL TAXABLE VALUE	22,500		
	X		FD034 Potsdam Fire Prot	22,500	TO M	
	X					
	FRNT 80.00 DPTH 300.00					
	EAST-0329697 NRTH-1712773					
	DEED BOOK 920 PG-00328					
	FULL MARKET VALUE	23,438				

53.082-1-9	6737 Sh 56			53.082-1-9		*****
Sweet Gary F	210 1 Family Res		Basic Star 41854	0	0	1-230-13
6737 State Highway 56	Potsdam 2 407402	10,800	COUNTY TAXABLE VALUE	27,500	0	27,500
Potsdam, NY 13676	X	27,500	TOWN TAXABLE VALUE	27,500		
	X		SCHOOL TAXABLE VALUE	0		
	X		FD034 Potsdam Fire Prot	27,500	TO M	
	FRNT 75.00 DPTH 200.00					
	EAST-0329743 NRTH-1712859					
	DEED BOOK 1113 PG-785					
	FULL MARKET VALUE	28,646				

STATE OF NEW YORK
 COUNTY - St Lawrence
 TOWN - Potsdam
 SWIS - 407489

2 0 1 2 T E N T A T I V E A S S E S S M E N T R O L L
 T A X A B L E SECTION OF THE ROLL - 1

PAGE 1145
 VALUATION DATE-JUL 01, 2011
 TAXABLE STATUS DATE-MAR 01, 2012

TAX MAP NUMBER SEQUENCE
 UNIFORM PERCENT OF VALUE IS 096.00
 UNIFORM PERCENT OF VALUE IS 096.00

TAX MAP PARCEL NUMBER	PROPERTY LOCATION & CLASS	ASSESSMENT	EXEMPTION CODE-----	COUNTY-----	TOWN-----	SCHOOL
CURRENT OWNERS NAME	SCHOOL DISTRICT	LAND	TAX DESCRIPTION	TAXABLE VALUE		
CURRENT OWNERS ADDRESS	PARCEL SIZE/GRID COORD	TOTAL	SPECIAL DISTRICTS			ACCOUNT NO.

53.082-1-10	6739 Sh 56 210 1 Family Res Potsdam 2 407402	10,800	Enhanced S 41834	0	0	0 55,000
LaBrake Leona (LU)	2003sp55000	55,000	COUNTY TAXABLE VALUE		55,000	
6739 State Highway 56	X		TOWN TAXABLE VALUE		55,000	
Potsdam, NY 13676	X		SCHOOL TAXABLE VALUE		0	
	FRNT 75.00 DPTH 200.00		FD034 Potsdam Fire Prot		55,000	TO M
	EAST-0329740 NRTH-1712932					
	DEED BOOK 2010 PG-12372					
	FULL MARKET VALUE	57,292				

53.082-1-11	6743 Sh 56 210 1 Family Res Potsdam 2 407402	10,800	Vet - Wart 41121	0	8,325	8,325 0
Layaw Paul (LU)	X	55,500	Enhanced S 41834	0	0	0 55,500
Layaw Jonathan P	X		COUNTY TAXABLE VALUE		47,175	
6743 State Highway 56	X		TOWN TAXABLE VALUE		47,175	
Potsdam, NY 13676	X		SCHOOL TAXABLE VALUE		0	
	FRNT 75.00 DPTH 200.00		FD034 Potsdam Fire Prot		55,500	TO M
	EAST-0329739 NRTH-1713013					
	DEED BOOK 2008 PG-18773					
	FULL MARKET VALUE	57,813				

53.082-1-12.1	6747 Sh 56 433 Auto body Potsdam 2 407402	50,000	COUNTY TAXABLE VALUE		90,000	1-234-12
Maroney Timothy J	Re: T & T Auto Repair Sho	90,000	TOWN TAXABLE VALUE		90,000	
Maroney Thomas J	X		SCHOOL TAXABLE VALUE		90,000	
980 County Route 35	X		FD034 Potsdam Fire Prot		90,000	TO M
Potsdam, NY 13676	ACRES 1.40					
	EAST-3296901 NRTH-1713156					
	DEED BOOK 2003 PG-2943					
	FULL MARKET VALUE	93,750				

53.082-1-13.2	6757 SH 56 411 Apartment Potsdam 2 407402	85,000	COUNTY TAXABLE VALUE		199,500	
Gulf Management LLC	2010sp210,000	199,500	TOWN TAXABLE VALUE		199,500	
PO Box 297	x		SCHOOL TAXABLE VALUE		199,500	
Colton, NY 13625	Cedar Court		FD034 Potsdam Fire Prot		199,500	TO M
	ACRES 2.00					
	EAST-0329693 NRTH-1713405					
	DEED BOOK 2010 PG-18086					
	FULL MARKET VALUE	207,813				

STATE OF NEW YORK
 COUNTY - St Lawrence
 TOWN - Potsdam
 SWIS - 407489

2 0 1 2 T E N T A T I V E A S S E S S M E N T R O L L
 T A X A B L E SECTION OF THE ROLL - 1

PAGE 1146
 VALUATION DATE-JUL 01, 2011
 TAXABLE STATUS DATE-MAR 01, 2012

TAX MAP NUMBER SEQUENCE
 UNIFORM PERCENT OF VALUE IS 096.00
 UNIFORM PERCENT OF VALUE IS 096.00

TAX MAP PARCEL NUMBER	PROPERTY LOCATION & CLASS	ASSESSMENT	EXEMPTION CODE-----	COUNTY-----	TOWN-----	SCHOOL
CURRENT OWNERS NAME	SCHOOL DISTRICT	LAND	TAX DESCRIPTION	TAXABLE VALUE		
CURRENT OWNERS ADDRESS	PARCEL SIZE/GRID COORD	TOTAL	SPECIAL DISTRICTS			ACCOUNT NO.

53.082-1-14	Sh 56			53.082-1-14		*****
Neilson Peggy L	314 Rural vac<10		COUNTY TAXABLE VALUE	4,500		1-233- 9
Canchola Lucas A	Potsdam 2 407402	4,500	TOWN TAXABLE VALUE	4,500		
PO Box 777	X	4,500	SCHOOL TAXABLE VALUE	4,500		
Hammond, NY 13646	1085sp2000		FD034 Potsdam Fire Prot	4,500 TO M		
	X					
	FRNT 100.00 DPTH 300.00					
	EAST-0330050 NRTH-1713482					
	DEED BOOK 2007 PG-20217					
	FULL MARKET VALUE	4,688				

53.082-1-15	6756 Sh 56			53.082-1-15		*****
Schober Brenda L	210 1 Family Res		Basic Star 41854	0	0	1-238- 3
6756 State Highway 56	Potsdam 2 407402	12,400	COUNTY TAXABLE VALUE	65,000	0	28,800
Potsdam, NY 13676-3554	X	65,000	TOWN TAXABLE VALUE	65,000		
	X		SCHOOL TAXABLE VALUE	36,200		
	1184sp32000		FD034 Potsdam Fire Prot	65,000 TO M		
	FRNT 100.00 DPTH 300.00					
	EAST-0330041 NRTH-1713371					
	DEED BOOK 2009 PG-20517					
	FULL MARKET VALUE	67,708				

53.082-1-16	Sh 56			53.082-1-16		*****
Schober Brenda L	314 Rural vac<10		COUNTY TAXABLE VALUE	2,700		1-238- 2
6756 State Highway 56	Potsdam 2 407402	2,700	TOWN TAXABLE VALUE	2,700		
Potsdam, NY 13676-3554	X	2,700	SCHOOL TAXABLE VALUE	2,700		
	X		FD034 Potsdam Fire Prot	2,700 TO M		
	FRNT 50.00 DPTH 300.00					
	EAST-0330045 NRTH-1713311					
	DEED BOOK 2009 PG-20517					
	FULL MARKET VALUE	2,813				

53.082-1-17	6748 Sh 56			53.082-1-17		*****
Weller Gloria Ann	210 1 Family Res		Dis & Lim 41932	0	38,500	1-287- 4
6748 State Highway 56	Potsdam 2 407402	16,500	Dis & Lim 41933	0	0	0
Potsdam, NY 13676	X	77,000	Basic Star 41854	0	0	28,800
	X		COUNTY TAXABLE VALUE	38,500		
	X		TOWN TAXABLE VALUE	38,500		
	ACRES 1.70		SCHOOL TAXABLE VALUE	48,200		
	EAST-0330040 NRTH-1713164		FD034 Potsdam Fire Prot	77,000 TO M		
	DEED BOOK 851 PG-00164					
	FULL MARKET VALUE	80,208				

STATE OF NEW YORK
 COUNTY - St Lawrence
 TOWN - Potsdam
 SWIS - 407489

2 0 1 2 T E N T A T I V E A S S E S S M E N T R O L L
 T A X A B L E SECTION OF THE ROLL - 1

PAGE 1147
 VALUATION DATE-JUL 01, 2011
 TAXABLE STATUS DATE-MAR 01, 2012

TAX MAP NUMBER SEQUENCE
 UNIFORM PERCENT OF VALUE IS 096.00
 UNIFORM PERCENT OF VALUE IS 096.00

TAX MAP PARCEL NUMBER	PROPERTY LOCATION & CLASS	ASSESSMENT	EXEMPTION CODE-----	COUNTY-----	TOWN-----	SCHOOL
CURRENT OWNERS NAME	SCHOOL DISTRICT	LAND	TAX DESCRIPTION	TAXABLE VALUE		
CURRENT OWNERS ADDRESS	PARCEL SIZE/GRID COORD	TOTAL	SPECIAL DISTRICTS			ACCOUNT NO.

53.082-1-18	6738 Sh 56 464 Office bldg.		COUNTY TAXABLE VALUE	99,000		1-168- 1
Hunkins Trust David	Potsdam 2 407402	50,000	TOWN TAXABLE VALUE	99,000		
128 Juniperus Dr	Re:ncc Systems Inc.	99,000	SCHOOL TAXABLE VALUE	99,000		
Safety Harbor, FL 34695	X		FD034 Potsdam Fire Prot	99,000 TO M		
	ACRES 1.40					
	EAST-0330040 NRTH-1712900					
	DEED BOOK 2007 PG-16765					
	FULL MARKET VALUE	103,125				

53.082-1-19	6732 Sh 56 210 1 Family Res		Enhanced S 41834 0	0	0	1-284- 5
Wagstaff Daisy	Potsdam 2 407402	12,400	COUNTY TAXABLE VALUE	46,800		46,800
6732 State Highway 56	X	46,800	TOWN TAXABLE VALUE	46,800		
Potsdam, NY 13676	X		SCHOOL TAXABLE VALUE	0		
	X		FD034 Potsdam Fire Prot	46,800 TO M		
	FRNT 100.00 DPTH 300.00					
	EAST-0330049 NRTH-1712774					
	DEED BOOK 994 PG-00475					
	FULL MARKET VALUE	48,750				

53.082-1-20	6728 Sh 56 484 1 use sm bld		COUNTY TAXABLE VALUE	103,800		1-167- 7
Robison & Smith Of Potsdam Inc	Potsdam 2 407402	40,000	TOWN TAXABLE VALUE	103,800		
335 N Main St	92sp106,000	103,800	SCHOOL TAXABLE VALUE	103,800		
Gloversville, NY 12078	86sp25000/ 97Sp80000		FD034 Potsdam Fire Prot	103,800 TO M		
	X					
	ACRES 1.30					
	EAST-0330039 NRTH-1712624					
	DEED BOOK 1105 PG-906					
	FULL MARKET VALUE	108,125				

53.082-1-21	6722 Sh 56 210 1 Family Res		COUNTY TAXABLE VALUE	45,000		1-181- 5
Capone Steven	Potsdam 2 407402	12,400	TOWN TAXABLE VALUE	45,000		
313 County Route 48	X	45,000	SCHOOL TAXABLE VALUE	45,000		
Norwood, NY 13668	X		FD034 Potsdam Fire Prot	45,000 TO M		
	X					
	FRNT 100.00 DPTH 300.00					
	EAST-0330035 NRTH-1712478					
	DEED BOOK 1999 PG-9402					
	FULL MARKET VALUE	46,875				

STATE OF NEW YORK
 COUNTY - St Lawrence
 TOWN - Potsdam
 SWIS - 407489

2 0 1 2 T E N T A T I V E A S S E S S M E N T R O L L
 T A X A B L E SECTION OF THE ROLL - 1

PAGE 1148
 VALUATION DATE-JUL 01, 2011
 TAXABLE STATUS DATE-MAR 01, 2012

TAX MAP NUMBER SEQUENCE
 UNIFORM PERCENT OF VALUE IS 096.00
 UNIFORM PERCENT OF VALUE IS 096.00

TAX MAP PARCEL NUMBER	PROPERTY LOCATION & CLASS	ASSESSMENT	EXEMPTION CODE	COUNTY	TOWN	SCHOOL
CURRENT OWNERS NAME	SCHOOL DISTRICT	LAND	TAX DESCRIPTION	TAXABLE VALUE		
CURRENT OWNERS ADDRESS	PARCEL SIZE/GRID COORD	TOTAL	SPECIAL DISTRICTS			ACCOUNT NO.

53.082-1-22	6706, 6716 Sh 56			53.082-1-22		*****
Northern Group Properties	431 Auto dealer		COUNTY TAXABLE VALUE	700,000		1-203- 1
PO Box 5208	Potsdam 2 407402	91,600	TOWN TAXABLE VALUE	700,000		
Potsdam, NY 13676	Re:honda Country North	700,000	SCHOOL TAXABLE VALUE	700,000		
	Ref:1038-55 & 1038-57		FD034 Potsdam Fire Prot	700,000 TO M		
	X					
	ACRES 3.10					
	EAST-0330060 NRTH-1712134					
	DEED BOOK 1038 PG-00053					
	FULL MARKET VALUE	729,167				

53.082-1-23	Sh 56 (Off)			53.082-1-23		*****
Fadden-Close Jennifer	331 Com vac w/im		COUNTY TAXABLE VALUE	16,500		
Close Thomas	Potsdam 2 407402	2,500	TOWN TAXABLE VALUE	16,500		
PO Box 5208	2002sp2500	16,500	SCHOOL TAXABLE VALUE	16,500		
Potsdam, NY 13676	ACRES 2.10		FD034 Potsdam Fire Prot	16,500 TO M		
	EAST-0330286 NRTH-1712213					
	DEED BOOK 2003 PG-2467					
	FULL MARKET VALUE	17,188				

STATE OF NEW YORK
 COUNTY - St Lawrence
 TOWN - Potsdam
 SWIS - 407489

2 0 1 2 T E N T A T I V E A S S E S S M E N T R O L L
 T A X A B L E S E C T I O N O F T H E R O L L - 1
 M A P S E C T I O N - 053
 S U B - S E C T I O N - 082
 U N I F O R M P E R C E N T O F V A L U E I S 096.00

PAGE 1149
 VALUATION DATE-JUL 01, 2011
 TAXABLE STATUS DATE-MAR 01, 2012
 RPS150/V04/L015
 CURRENT DATE 4/25/2012

*** S P E C I A L D I S T R I C T S U M M A R Y ***

CODE	DISTRICT NAME	TOTAL PARCELS	EXTENSION TYPE	EXTENSION VALUE	AD VALOREM VALUE	EXEMPT AMOUNT	TAXABLE VALUE
FD034	Potsdam Fire P	23	TOTAL M		2140,900		2140,900

*** S C H O O L D I S T R I C T S U M M A R Y ***

CODE	DISTRICT NAME	TOTAL PARCELS	ASSESSED LAND	ASSESSED TOTAL	EXEMPT AMOUNT	TOTAL TAXABLE	STAR AMOUNT	STAR TAXABLE
407402	Potsdam 2	23	663,800	2140,900		2140,900	271,200	1869,700
	S U B - T O T A L	23	663,800	2140,900		2140,900	271,200	1869,700
	T O T A L	23	663,800	2140,900		2140,900	271,200	1869,700

*** S Y S T E M C O D E S S U M M A R Y ***

NO SYSTEM EXEMPTIONS AT THIS LEVEL

*** E X E M P T I O N S U M M A R Y ***

CODE	DESCRIPTION	TOTAL PARCELS	COUNTY	TOWN	SCHOOL
41121	Vet - Wart	1	8,325	8,325	
41131	Vet - Comb	1	12,500	12,500	
41141	Vet - Disa	1	5,000	5,000	
41834	Enhanced S	3			157,300
41854	Basic Star	4			113,900
41932	Dis & Lim	1	38,500		
41933	Dis & Lim	1		38,500	
	T O T A L	12	64,325	64,325	271,200

STATE OF NEW YORK
COUNTY - St Lawrence
TOWN - Potsdam
SWIS - 407489

2 0 1 2 T E N T A T I V E A S S E S S M E N T R O L L
T A X A B L E SECTION OF THE ROLL - 1
M A P S E C T I O N - 053
S U B - S E C T I O N - 082
UNIFORM PERCENT OF VALUE IS 096.00

PAGE 1150
VALUATION DATE-JUL 01, 2011
TAXABLE STATUS DATE-MAR 01, 2012
RPS150/V04/L015
CURRENT DATE 4/25/2012

*** G R A N D T O T A L S ***

ROLL SEC	DESCRIPTION	TOTAL PARCELS	ASSESSED LAND	ASSESSED TOTAL	TAXABLE COUNTY	TAXABLE TOWN	TAXABLE SCHOOL	STAR TAXABLE
1	TAXABLE	23	663,800	2140,900	2076,575	2076,575	2140,900	1869,700

STATE OF NEW YORK
 COUNTY - St Lawrence
 TOWN - Potsdam
 SWIS - 407489

2 0 1 2 T E N T A T I V E A S S E S S M E N T R O L L
 T A X A B L E SECTION OF THE ROLL - 1

PAGE 1151
 VALUATION DATE-JUL 01, 2011
 TAXABLE STATUS DATE-MAR 01, 2012

TAX MAP NUMBER SEQUENCE
 UNIFORM PERCENT OF VALUE IS 096.00
 UNIFORM PERCENT OF VALUE IS 096.00

TAX MAP PARCEL NUMBER	PROPERTY LOCATION & CLASS	ASSESSMENT	EXEMPTION CODE-----	COUNTY-----	TOWN-----	SCHOOL
CURRENT OWNERS NAME	SCHOOL DISTRICT	LAND	TAX DESCRIPTION	TAXABLE VALUE		
CURRENT OWNERS ADDRESS	PARCEL SIZE/GRID COORD	TOTAL	SPECIAL DISTRICTS			ACCOUNT NO.

54.001-3-1.1	353 Pleasant Valley & 337 Ada		Enhanced S 41834	0	0	0 59,710
Hooper Gary	Potsdam 2 407402	62,400	COUNTY TAXABLE VALUE		148,000	
Hooper Mary Ellen	X	148,000	TOWN TAXABLE VALUE		148,000	
353 Pleasant Valley Rd	X		SCHOOL TAXABLE VALUE		88,290	
Norwood, NY 13668	X		FD034 Potsdam Fire Prot		148,000 TO M	
	ACRES 90.30					
	EAST-0336725 NRTH-1721416					
	DEED BOOK 806 PG-00332					
	FULL MARKET VALUE	154,167				

54.001-3-1.2	283 Adams Rd		Basic Star 41854	0	0	0 28,800
Hooper Roderick	Potsdam 2 407402	16,500	COUNTY TAXABLE VALUE		68,500	
Hooper Michelle	X	68,500	TOWN TAXABLE VALUE		68,500	
283 Adams Rd	X		SCHOOL TAXABLE VALUE		39,700	
Norwood, NY 13668	X		FD034 Potsdam Fire Prot		68,500 TO M	
	ACRES 1.83					
	EAST-0336422 NRTH-1722476					
	DEED BOOK 1070 PG-1037					
	FULL MARKET VALUE	71,354				

54.001-3-2	Pleasant Valley Rd					1-254- 9
Peterson Eric	322 Rural vac>10		COUNTY TAXABLE VALUE		24,300	
Peterson Bonnie	Potsdam 2 407402	24,300	TOWN TAXABLE VALUE		24,300	
356 Pleasant Valley Rd	X	24,300	SCHOOL TAXABLE VALUE		24,300	
Norwood, NY 13668	X		FD034 Potsdam Fire Prot		24,300 TO M	
	ACRES 48.60					
	EAST-0337765 NRTH-1720314					
	DEED BOOK 958 PG-00570					
	FULL MARKET VALUE	25,313				

54.001-3-3.1	290 Pleasant Valley Rd		CW_15_VET/ 41161	0	11,520	11,520 0
Page Randel R	Potsdam 2 407402	24,500	Basic Star 41854	0	0	0 28,800
Page Deanna L	98sp93000	160,100	COUNTY TAXABLE VALUE		148,580	
290 Pleasant Valley Rd	2010sp205000		TOWN TAXABLE VALUE		148,580	
Norwood, NY 13668	X		SCHOOL TAXABLE VALUE		131,300	
	ACRES 30.00		FD034 Potsdam Fire Prot		160,100 TO M	
	EAST-0336617 NRTH-1720162					
	DEED BOOK 2010 PG-19806					
	FULL MARKET VALUE	166,771				

STATE OF NEW YORK
 COUNTY - St Lawrence
 TOWN - Potsdam
 SWIS - 407489

2 0 1 2 T E N T A T I V E A S S E S S M E N T R O L L
 T A X A B L E SECTION OF THE ROLL - 1

PAGE 1152
 VALUATION DATE-JUL 01, 2011
 TAXABLE STATUS DATE-MAR 01, 2012

TAX MAP NUMBER SEQUENCE
 UNIFORM PERCENT OF VALUE IS 096.00
 UNIFORM PERCENT OF VALUE IS 096.00

TAX MAP PARCEL NUMBER	PROPERTY LOCATION & CLASS	ASSESSMENT	EXEMPTION CODE-----	COUNTY-----	TOWN-----	SCHOOL
CURRENT OWNERS NAME	SCHOOL DISTRICT	LAND	TAX DESCRIPTION	TAXABLE VALUE		
CURRENT OWNERS ADDRESS	PARCEL SIZE/GRID COORD	TOTAL	SPECIAL DISTRICTS			ACCOUNT NO.
***** 54.001-3-4 *****						
54.001-3-4	347A Pleasant Valley Rd 210 1 Family Res		Basic Star 41854	0	0	28,800
Merriman Charles	Potsdam 2 407402	16,800	COUNTY TAXABLE VALUE		179,800	
Merriman Donna	X	179,800	TOWN TAXABLE VALUE		179,800	
PO Box 385	X		SCHOOL TAXABLE VALUE		151,000	
Potsdam, NY 13676	X		FD034 Potsdam Fire Prot		179,800 TO M	
	ACRES 2.37					
	EAST-0336336 NRTH-1720876					
	DEED BOOK 1015 PG-00858					
	FULL MARKET VALUE	187,292				
***** 54.001-3-5 *****						
54.001-3-5	347B Pleasant Valley Rd 210 1 Family Res		Basic Star 41854	0	0	28,800
Merriman Betty	Potsdam 2 407402	17,000	COUNTY TAXABLE VALUE		200,000	
PO Box 385	X	200,000	TOWN TAXABLE VALUE		200,000	
Potsdam, NY 13676	X		SCHOOL TAXABLE VALUE		171,200	
	X		FD034 Potsdam Fire Prot		200,000 TO M	
	ACRES 3.00					
	EAST-0336444 NRTH-1721092					
	DEED BOOK 1034 PG-00959					
	FULL MARKET VALUE	208,333				
***** 54.001-3-6 *****						
54.001-3-6	Adams (off) Rd 314 Rural vac<10		COUNTY TAXABLE VALUE		700	
Merriman Charles	Potsdam 2 407402	700	TOWN TAXABLE VALUE		700	
Merriman Betty	ACRES 2.20	700	SCHOOL TAXABLE VALUE		700	
PO Box 385	EAST-0336521 NRTH-1722936		FD034 Potsdam Fire Prot		700 TO M	
Potsdam, NY 13676	DEED BOOK 2006 PG-13394					
	FULL MARKET VALUE	729				

STATE OF NEW YORK
 COUNTY - St Lawrence
 TOWN - Potsdam
 SWIS - 407489

2 0 1 2 T E N T A T I V E A S S E S S M E N T R O L L
 T A X A B L E S E C T I O N O F T H E R O L L - 1
 M A P S E C T I O N - 054
 S U B - S E C T I O N - 001
 U N I F O R M P E R C E N T O F V A L U E I S 096.00

PAGE 1153
 VALUATION DATE-JUL 01, 2011
 TAXABLE STATUS DATE-MAR 01, 2012
 RPS150/V04/L015
 CURRENT DATE 4/25/2012

*** S P E C I A L D I S T R I C T S U M M A R Y ***

CODE	DISTRICT NAME	TOTAL PARCELS	EXTENSION TYPE	EXTENSION VALUE	AD VALOREM VALUE	EXEMPT AMOUNT	TAXABLE VALUE
FD034	Potsdam Fire P	7	TOTAL M		781,400		781,400

*** S C H O O L D I S T R I C T S U M M A R Y ***

CODE	DISTRICT NAME	TOTAL PARCELS	ASSESSED LAND	ASSESSED TOTAL	EXEMPT AMOUNT	TOTAL TAXABLE	STAR AMOUNT	STAR TAXABLE
407402	Potsdam 2	7	162,200	781,400		781,400	174,910	606,490
	S U B - T O T A L	7	162,200	781,400		781,400	174,910	606,490
	T O T A L	7	162,200	781,400		781,400	174,910	606,490

*** S Y S T E M C O D E S S U M M A R Y ***

NO SYSTEM EXEMPTIONS AT THIS LEVEL

*** E X E M P T I O N S U M M A R Y ***

CODE	DESCRIPTION	TOTAL PARCELS	COUNTY	TOWN	SCHOOL
41161	CW_15_VET/	1	11,520	11,520	
41834	Enhanced S	1			59,710
41854	Basic Star	4			115,200
	T O T A L	6	11,520	11,520	174,910

STATE OF NEW YORK
COUNTY - St Lawrence
TOWN - Potsdam
SWIS - 407489

2 0 1 2 T E N T A T I V E A S S E S S M E N T R O L L
T A X A B L E SECTION OF THE ROLL - 1
M A P S E C T I O N - 054
S U B - S E C T I O N - 001
UNIFORM PERCENT OF VALUE IS 096.00

PAGE 1154
VALUATION DATE-JUL 01, 2011
TAXABLE STATUS DATE-MAR 01, 2012
RPS150/V04/L015
CURRENT DATE 4/25/2012

*** G R A N D T O T A L S ***

ROLL SEC	DESCRIPTION	TOTAL PARCELS	ASSESSED LAND	ASSESSED TOTAL	TAXABLE COUNTY	TAXABLE TOWN	TAXABLE SCHOOL	STAR TAXABLE
1	TAXABLE	7	162,200	781,400	769,880	769,880	781,400	606,490

STATE OF NEW YORK
 COUNTY - St Lawrence
 TOWN - Potsdam
 SWIS - 407489

2 0 1 2 T E N T A T I V E A S S E S S M E N T R O L L
 T A X A B L E SECTION OF THE ROLL - 1

PAGE 1155
 VALUATION DATE-JUL 01, 2011
 TAXABLE STATUS DATE-MAR 01, 2012

TAX MAP NUMBER SEQUENCE
 UNIFORM PERCENT OF VALUE IS 096.00
 UNIFORM PERCENT OF VALUE IS 096.00

TAX MAP PARCEL NUMBER	PROPERTY LOCATION & CLASS	ASSESSMENT	EXEMPTION CODE-----	COUNTY-----	TOWN-----	SCHOOL
CURRENT OWNERS NAME	SCHOOL DISTRICT	LAND	TAX DESCRIPTION	TAXABLE VALUE		
CURRENT OWNERS ADDRESS	PARCEL SIZE/GRID COORD	TOTAL	SPECIAL DISTRICTS	ACCOUNT NO.		

54.003-1-1.1	579 May Rd 240 Rural res Potsdam 2 407402	90 PCT OF VALUE USED FOR EXEMPTION PURPOSES 27,300	Vet - Wart 41121 Basic Star 41854	0 0	11,520 0	11,520 28,800
Hartle Gordon A PO Box 62 Potsdam, NY 13676	X X X	102,600	COUNTY TAXABLE VALUE TOWN TAXABLE VALUE SCHOOL TAXABLE VALUE		91,080 91,080 73,800	0
PRIOR OWNER ON 3/01/2012 Hartle Gordon A	ACRES 37.90 EAST-0338609 NRTH-1719103 DEED BOOK 2012 PG-2168 FULL MARKET VALUE 106,875		FD034 Potsdam Fire Prot		102,600 TO M	

54.003-1-2.2	May Rd 314 Rural vac<10 Potsdam 2 407402	12,600	COUNTY TAXABLE VALUE TOWN TAXABLE VALUE SCHOOL TAXABLE VALUE		12,600 12,600 12,600	1-178-12. 2 1-181-10.2
Gooshaw Edward Gooshaw Mary 578B May Rd Potsdam, NY 13676	X 0984sp1500 ACRES 2.00 EAST-0339497 NRTH-1718605 DEED BOOK 2000 PG-21332 FULL MARKET VALUE 13,125	12,600	FD034 Potsdam Fire Prot		12,600 TO M	

54.003-1-2.12	562 May Rd 210 1 Family Res Potsdam 2 407402	17,200	Basic Star 41854	0	0	28,800
MacKinnon Ronald Mackinnon-St.Clair Mary 562 May Rd Potsdam, NY 13676	X X ACRES 3.50 EAST-0339172 NRTH-1718216 DEED BOOK 2003 PG-9113 FULL MARKET VALUE 130,208	125,000	COUNTY TAXABLE VALUE TOWN TAXABLE VALUE SCHOOL TAXABLE VALUE		125,000 125,000 96,200	125,000 TO M

54.003-1-2.111	578A May Rd 240 Rural res Potsdam 2 407402	23,200	Basic Star 41854	0	0	28,800
Carey Timothy W Carey Elizabeth A 578A May Rd Potsdam, NY 13676	Ref1045-507 X X ACRES 24.10 EAST-0339843 NRTH-1717157 DEED BOOK 1043 PG-00941 FULL MARKET VALUE 148,438	142,500	COUNTY TAXABLE VALUE TOWN TAXABLE VALUE SCHOOL TAXABLE VALUE		142,500 142,500 113,700	142,500 TO M

STATE OF NEW YORK
 COUNTY - St Lawrence
 TOWN - Potsdam
 SWIS - 407489

2 0 1 2 T E N T A T I V E A S S E S S M E N T R O L L
 T A X A B L E SECTION OF THE ROLL - 1
 TAX MAP NUMBER SEQUENCE
 UNIFORM PERCENT OF VALUE IS 096.00
 UNIFORM PERCENT OF VALUE IS 096.00

PAGE 1156
 VALUATION DATE-JUL 01, 2011
 TAXABLE STATUS DATE-MAR 01, 2012

TAX MAP PARCEL NUMBER	PROPERTY LOCATION & CLASS	ASSESSMENT	EXEMPTION CODE-----	COUNTY-----	TOWN-----	SCHOOL
CURRENT OWNERS NAME	SCHOOL DISTRICT	LAND	TAX DESCRIPTION	TAXABLE VALUE		
CURRENT OWNERS ADDRESS	PARCEL SIZE/GRID COORD	TOTAL	SPECIAL DISTRICTS			ACCOUNT NO.
***** 54.003-1-2.113 *****						
54.003-1-2.113	578B May Rd 240 Rural res		Basic Star 41854	0	0	28,800
Gooshaw Edward	Potsdam 2 407402	22,800	COUNTY TAXABLE VALUE		160,000	
Gooshaw Mary	2000sp70000	160,000	TOWN TAXABLE VALUE		160,000	
578B May Rd	X		SCHOOL TAXABLE VALUE		131,200	
Potsdam, NY 13676	X		FD034 Potsdam Fire Prot		160,000 TO M	
	ACRES 22.40					
	EAST-0340146 NRTH-1717416					
	DEED BOOK 2000 PG-20945					
	FULL MARKET VALUE	166,667				
***** 54.003-1-3.2 *****						
54.003-1-3.2	524 May Rd 240 Rural res		Basic Star 41854	0	0	28,800
Covell Kristopher	Potsdam 2 407402	20,500	COUNTY TAXABLE VALUE		151,000	
524 May Rd	2007sp18500	151,000	TOWN TAXABLE VALUE		151,000	
Potsdam, NY 13676	ACRES 12.40		SCHOOL TAXABLE VALUE		122,200	
	EAST-0339197 NRTH-1716390		FD034 Potsdam Fire Prot		151,000 TO M	
	DEED BOOK 2007 PG-16530					
	FULL MARKET VALUE	157,292				
***** 54.003-1-3.11 *****						
54.003-1-3.11	May Rd 322 Rural vac>10					1-178-12. 4
Schaffer Paul	Potsdam 2 407402	16,100	COUNTY TAXABLE VALUE		16,100	
Schaffer Eileen	98sp93500	16,100	TOWN TAXABLE VALUE		16,100	
663 County Route 59	90sp136000		SCHOOL TAXABLE VALUE		16,100	
Potsdam, NY 13676	X		FD034 Potsdam Fire Prot		16,100 TO M	
	ACRES 11.50					
	EAST-0339323 NRTH-1716789					
	DEED BOOK 1998 PG-12125					
	FULL MARKET VALUE	16,771				
***** 54.003-1-3.12 *****						
54.003-1-3.12	540 May Rd 240 Rural res					
Agen Abner N Jr	Potsdam 2 407402	24,600	COUNTY TAXABLE VALUE		142,500	
Agen Catherine A	2010sp 150000	142,500	TOWN TAXABLE VALUE		142,500	
540 May Rd	x		SCHOOL TAXABLE VALUE		142,500	
Potsdam, NY 13676	x		FD034 Potsdam Fire Prot		142,500 TO M	
	ACRES 29.60 BANK8888209					
	EAST-0339347 NRTH-1716781					
	DEED BOOK 2010 PG-12255					
	FULL MARKET VALUE	148,438				

STATE OF NEW YORK
 COUNTY - St Lawrence
 TOWN - Potsdam
 SWIS - 407489

2 0 1 2 T E N T A T I V E A S S E S S M E N T R O L L
 T A X A B L E SECTION OF THE ROLL - 1

PAGE 1157
 VALUATION DATE-JUL 01, 2011
 TAXABLE STATUS DATE-MAR 01, 2012

TAX MAP NUMBER SEQUENCE
 UNIFORM PERCENT OF VALUE IS 096.00
 UNIFORM PERCENT OF VALUE IS 096.00

TAX MAP PARCEL NUMBER	PROPERTY LOCATION & CLASS	ASSESSMENT	EXEMPTION CODE-----	COUNTY-----	TOWN-----	SCHOOL
CURRENT OWNERS NAME	SCHOOL DISTRICT	LAND	TAX DESCRIPTION	TAXABLE VALUE		
CURRENT OWNERS ADDRESS	PARCEL SIZE/GRID COORD	TOTAL	SPECIAL DISTRICTS			ACCOUNT NO.

54.003-1-4	508 May Rd 240 Rural res Potsdam 2 407402	30,200	Basic Star 41854	0	0	1-270-14
Johnson Glenn		155,000	COUNTY TAXABLE VALUE		155,000	
Steggert Jocelyn	98sp135000	155,000	TOWN TAXABLE VALUE		155,000	
508 May Rd	X		SCHOOL TAXABLE VALUE		126,200	
Potsdam, NY 13676	0584ts331		FD034 Potsdam Fire Prot		155,000 TO M	
	ACRES 55.30					
	EAST-0338912 NRTH-1715514					
	DEED BOOK 1998 PG-11400					
	FULL MARKET VALUE	161,458				

54.003-1-5	Off May Rd 323 Vacant rural Potsdam 2 407402	8,500	COUNTY TAXABLE VALUE		8,500	1-999- 9
Connelly Stephen		8,500	TOWN TAXABLE VALUE		8,500	
PO Box 615	ACRES 28.37	8,500	SCHOOL TAXABLE VALUE		8,500	
Potsdam, NY 13676	EAST-0340666 NRTH-1715643		FD034 Potsdam Fire Prot		8,500 TO M	
	DEED BOOK 1102 PG-977					
	FULL MARKET VALUE	8,854				

54.003-1-6	8149A Ush 11 210 1 Family Res Potsdam 2 407402	19,000	Basic Star 41854	0	0	1-178- 6
French Martin		100,000	COUNTY TAXABLE VALUE		100,000	
French Darlene	X	100,000	TOWN TAXABLE VALUE		100,000	
8149 US Highway 11	88sp28000		SCHOOL TAXABLE VALUE		71,200	
Potsdam, NY 13676	X		FD034 Potsdam Fire Prot		100,000 TO M	
	ACRES 7.90					
	EAST-0341922 NRTH-1714930					
	DEED BOOK 1017 PG-00901					
	FULL MARKET VALUE	104,167				

54.003-1-7	8149B Ush 11 210 1 Family Res Potsdam 2 407402	18,900	Vet - Comb 41131	0	19,200	1-178- 6
Ober Sharon		100,000	Basic Star 41854	0	0	28,800
Hawkins Douglas R	98sp70000nv	100,000	COUNTY TAXABLE VALUE		80,800	
8149B US Highway 11	X		TOWN TAXABLE VALUE		80,800	
Potsdam, NY 13676	X		SCHOOL TAXABLE VALUE		71,200	
	ACRES 7.60		FD034 Potsdam Fire Prot		100,000 TO M	
	EAST-0341683 NRTH-1714865					
	DEED BOOK 2004 PG-21703					
	FULL MARKET VALUE	104,167				

54.003-1-8	Ush 11 314 Rural vac<10 Potsdam 2 407402	7,400	COUNTY TAXABLE VALUE		7,400	1-290-11
Ober Sharon		7,400	TOWN TAXABLE VALUE		7,400	
Hawkins Douglas	Lot 1-7.16 A	7,400	SCHOOL TAXABLE VALUE		7,400	
8149B US Highway 11	Lot 3-6.16 A		FD034 Potsdam Fire Prot		7,400 TO M	
Potsdam, NY 13676	0784sp3500					
	ACRES 7.00					
	EAST-0341497 NRTH-1714732					
	DEED BOOK 2003 PG-14711					
	FULL MARKET VALUE	7,708				

STATE OF NEW YORK
 COUNTY - St Lawrence
 TOWN - Potsdam
 SWIS - 407489

2 0 1 2 T E N T A T I V E A S S E S S M E N T R O L L
 T A X A B L E SECTION OF THE ROLL - 1

PAGE 1158
 VALUATION DATE-JUL 01, 2011
 TAXABLE STATUS DATE-MAR 01, 2012

TAX MAP NUMBER SEQUENCE
 UNIFORM PERCENT OF VALUE IS 096.00
 UNIFORM PERCENT OF VALUE IS 096.00

TAX MAP PARCEL NUMBER	PROPERTY LOCATION & CLASS	ASSESSMENT	EXEMPTION CODE-----	COUNTY-----	TOWN-----	SCHOOL
CURRENT OWNERS NAME	SCHOOL DISTRICT	LAND	TAX DESCRIPTION	TAXABLE VALUE		
CURRENT OWNERS ADDRESS	PARCEL SIZE/GRID COORD	TOTAL	SPECIAL DISTRICTS			ACCOUNT NO.

54.003-1-9.1	Ush 11			54.003-1-9.1		*****
French Martin	314 Rural vac<10		COUNTY TAXABLE VALUE	13,800		1-178- 7.1
8149 US Highway 11	Potsdam 2 407402	13,800	TOWN TAXABLE VALUE	13,800		
Potsdam, NY 13676	Lot 5	13,800	SCHOOL TAXABLE VALUE	13,800		
	X		FD034 Potsdam Fire Prot	13,800 TO M		
	0884sp1000					
	ACRES 5.09					
	EAST-0342506 NRTH-1714065					
	DEED BOOK 1017 PG-00901					
	FULL MARKET VALUE	14,375				

54.003-1-9.21	8145 USH 11			54.003-1-9.21		*****
Rutley Kimberly	210 1 Family Res		Basic Star 41854 0	0	0	1-178- 7.2
8145 US Highway 11	Potsdam 2 407402	18,000	COUNTY TAXABLE VALUE	135,000		28,800
Potsdam, NY 13676	X	135,000	TOWN TAXABLE VALUE	135,000		
	X		SCHOOL TAXABLE VALUE	106,200		
	0884sp1000		FD034 Potsdam Fire Prot	135,000 TO M		
	ACRES 5.40					
	EAST-0342117 NRTH-1713978					
	DEED BOOK 2003 PG-7368					
	FULL MARKET VALUE	140,625				

54.003-1-11	Ush 11			54.003-1-11		*****
Lenney William	323 Vacant rural		COUNTY TAXABLE VALUE	21,500		1-231- 5
2456 Orchid Bay Dr Apt 204	Potsdam 2 407402	21,500	TOWN TAXABLE VALUE	21,500		
Naples, FL 34109-7685	X	21,500	SCHOOL TAXABLE VALUE	21,500		
	X		FD034 Potsdam Fire Prot	21,500 TO M		
	X					
	ACRES 32.10					
	EAST-0341380 NRTH-1714108					
	DEED BOOK 100C PG-00268					
	FULL MARKET VALUE	22,396				

54.003-1-12	8122 Ush 11			54.003-1-12		*****
Greer Richard	210 1 Family Res		Basic Star 41854 0	0	0	1-248-15
Greer Lorraine	Potsdam 2 407402	17,400	COUNTY TAXABLE VALUE	120,000		28,800
8122 US Highway 11	97sp72500	120,000	TOWN TAXABLE VALUE	120,000		
Potsdam, NY 13676	X		SCHOOL TAXABLE VALUE	91,200		
	X		FD034 Potsdam Fire Prot	120,000 TO M		
	ACRES 4.00 BANK8888869					
	EAST-0342073 NRTH-1712876					
	DEED BOOK 1112 PG-1014					
	FULL MARKET VALUE	125,000				

STATE OF NEW YORK
 COUNTY - St Lawrence
 TOWN - Potsdam
 SWIS - 407489

2 0 1 2 T E N T A T I V E A S S E S S M E N T R O L L
 T A X A B L E SECTION OF THE ROLL - 1

PAGE 1159
 VALUATION DATE-JUL 01, 2011
 TAXABLE STATUS DATE-MAR 01, 2012

TAX MAP NUMBER SEQUENCE
 UNIFORM PERCENT OF VALUE IS 096.00
 UNIFORM PERCENT OF VALUE IS 096.00

TAX MAP PARCEL NUMBER	PROPERTY LOCATION & CLASS	ASSESSMENT	EXEMPTION CODE-----	COUNTY-----	TOWN-----	SCHOOL
CURRENT OWNERS NAME	SCHOOL DISTRICT	LAND	TAX DESCRIPTION	TAXABLE VALUE		
CURRENT OWNERS ADDRESS	PARCEL SIZE/GRID COORD	TOTAL	SPECIAL DISTRICTS			ACCOUNT NO.

8100	Ush 11			54.003-1-13.11		*****
54.003-1-13.11	240 Rural res		COUNTY TAXABLE VALUE	52,000		1-170- 8
Baxter Scott A	Potsdam 2 407402	21,700	TOWN TAXABLE VALUE	52,000		
8100 US Highway 11	X	52,000	SCHOOL TAXABLE VALUE	52,000		
Potsdam, NY 13676	X		FD034 Potsdam Fire Prot	52,000 TO M		
	ACRES 17.50					
	EAST-0341857 NRTH-1712443					
	DEED BOOK 2002 PG-5386					
	FULL MARKET VALUE	54,167				

8094	Ush 11			54.003-1-14		*****
54.003-1-14	210 1 Family Res		Basic Star 41854 0	0		1-188-11
Miller Cynthia	Potsdam 2 407402	14,400	COUNTY TAXABLE VALUE	95,000		29,400
PO Box 484	0784qc0/0585sp7500	95,000	TOWN TAXABLE VALUE	95,000		
Potsdam, NY 13676	X		SCHOOL TAXABLE VALUE	65,600		
	FRNT 150.00 DPTH 200.00		FD034 Potsdam Fire Prot	95,000 TO M		
	BANK8888830					
	EAST-0341630 NRTH-1712612					
	DEED BOOK 1089 PG-9					
	FULL MARKET VALUE	98,958				

	Ush 11			54.003-1-16		*****
54.003-1-16	314 Rural vac<10		COUNTY TAXABLE VALUE	2,500		1-207- 3
Moscariello Lannie F	Potsdam 2 407402	2,500	TOWN TAXABLE VALUE	2,500		
8775 20th St Apt 84	99sp1000<	2,500	SCHOOL TAXABLE VALUE	2,500		
Vero Beach, FL 32966-6904	2008sp1300		FD034 Potsdam Fire Prot	2,500 TO M		
	0485sp1400					
	FRNT 180.00 DPTH 183.00					
	EAST-0341370 NRTH-1712666					
	DEED BOOK 2008 PG-19919					
	FULL MARKET VALUE	2,604				

	Ush 11			54.003-1-17		*****
54.003-1-17	314 Rural vac<10		COUNTY TAXABLE VALUE	1,500		1-277- 4
Premo Jason E	Potsdam 2 407402	1,500	TOWN TAXABLE VALUE	1,500		
598 Hopson Rd	99sp1000<	1,500	SCHOOL TAXABLE VALUE	1,500		
Massena, NY 13662	X		FD034 Potsdam Fire Prot	1,500 TO M		
	0485sp1400					
	FRNT 100.00 DPTH 183.00					
	EAST-0341267 NRTH-1712566					
	DEED BOOK 2009 PG-17867					
	FULL MARKET VALUE	1,563				

STATE OF NEW YORK
 COUNTY - St Lawrence
 TOWN - Potsdam
 SWIS - 407489

2 0 1 2 T E N T A T I V E A S S E S S M E N T R O L L
 T A X A B L E SECTION OF THE ROLL - 1

PAGE 1160
 VALUATION DATE-JUL 01, 2011
 TAXABLE STATUS DATE-MAR 01, 2012

TAX MAP NUMBER SEQUENCE
 UNIFORM PERCENT OF VALUE IS 096.00
 UNIFORM PERCENT OF VALUE IS 096.00

TAX MAP PARCEL NUMBER	PROPERTY LOCATION & CLASS	ASSESSMENT	EXEMPTION CODE-----	COUNTY-----	TOWN-----	SCHOOL
CURRENT OWNERS NAME	SCHOOL DISTRICT	LAND	TAX DESCRIPTION	TAXABLE VALUE		
CURRENT OWNERS ADDRESS	PARCEL SIZE/GRID COORD	TOTAL	SPECIAL DISTRICTS			ACCOUNT NO.

54.003-1-18	8071 Ush 11 210 1 Family Res		Vet - Wart 41121	0	11,520	11,520 0
Brundage Gene	Potsdam 2 407402	10,900	Enhanced S 41834	0	0	0 59,710
Brundage Elizabeth	X	112,500	COUNTY TAXABLE VALUE		100,980	
PO Box 716	X		TOWN TAXABLE VALUE		100,980	
Potsdam, NY 13676	X		SCHOOL TAXABLE VALUE		52,790	
	FRNT 100.00 DPTH 183.00		FD034 Potsdam Fire Prot		112,500	TO M
	EAST-0341043 NRTH-1712337					
	DEED BOOK 772 PG-00246					
	FULL MARKET VALUE	117,188				

54.003-1-19	Ush 11 314 Rural vac<10		COUNTY TAXABLE VALUE		3,000	1-177-13
Brundage Gene	Potsdam 2 407402	3,000	TOWN TAXABLE VALUE		3,000	
PO Box 716	X	3,000	SCHOOL TAXABLE VALUE		3,000	
Potsdam, NY 13676	X		FD034 Potsdam Fire Prot		3,000	TO M
	X					
	FRNT 200.00 DPTH 183.00					
	EAST-0341154 NRTH-1712453					
	DEED BOOK 874 PG-00464					
	FULL MARKET VALUE	3,125				

54.003-1-20	Ush 11 314 Rural vac<10		COUNTY TAXABLE VALUE		1,500	1-184- 7
Tishberg Mark	Potsdam 2 407402	1,500	TOWN TAXABLE VALUE		1,500	
Tishberg Pamala	2001sp79500<	1,500	SCHOOL TAXABLE VALUE		1,500	
8065 US Highway 11	X		FD034 Potsdam Fire Prot		1,500	TO M
Potsdam, NY 13676	X					
	FRNT 100.00 DPTH 176.00					
	BANK8888197					
	EAST-0340970 NRTH-1712258					
	DEED BOOK 2001 PG-12241					
	FULL MARKET VALUE	1,563				

54.003-1-21	8065 Ush 11 210 1 Family Res		Basic Star 41854	0	0	1-184- 6
Tishberg Mark	Potsdam 2 407402	11,500	COUNTY TAXABLE VALUE		83,000	0 28,800
Tishberg Pamala	2001sp79500	83,000	TOWN TAXABLE VALUE		83,000	
8065 US Highway 11	X		SCHOOL TAXABLE VALUE		54,200	
Potsdam, NY 13676	X		FD034 Potsdam Fire Prot		83,000	TO M
	FRNT 110.00 DPTH 168.50					
	BANK8888197					
	EAST-0340910 NRTH-1712180					
	DEED BOOK 2001 PG-12241					
	FULL MARKET VALUE	86,458				

STATE OF NEW YORK
 COUNTY - St Lawrence
 TOWN - Potsdam
 SWIS - 407489

2 0 1 2 T E N T A T I V E A S S E S S M E N T R O L L
 T A X A B L E SECTION OF THE ROLL - 1

PAGE 1161
 VALUATION DATE-JUL 01, 2011
 TAXABLE STATUS DATE-MAR 01, 2012

TAX MAP NUMBER SEQUENCE
 UNIFORM PERCENT OF VALUE IS 096.00
 UNIFORM PERCENT OF VALUE IS 096.00

TAX MAP PARCEL NUMBER	PROPERTY LOCATION & CLASS	ASSESSMENT	EXEMPTION CODE-----	COUNTY-----	TOWN-----	SCHOOL
CURRENT OWNERS NAME	SCHOOL DISTRICT	LAND	TAX DESCRIPTION	TAXABLE VALUE		
CURRENT OWNERS ADDRESS	PARCEL SIZE/GRID COORD	TOTAL	SPECIAL DISTRICTS			ACCOUNT NO.

54.003-1-22	8055 Ush 11 210 1 Family Res		Basic Star 41854	0	0	1-243- 9 28,800
Frick Catherine M	Potsdam 2 407402	15,100	COUNTY TAXABLE VALUE		102,000	
8055 US Highway 11	92sp62000	102,000	TOWN TAXABLE VALUE		102,000	
Potsdam, NY 13676	97sp74000		SCHOOL TAXABLE VALUE		73,200	
	X		FD034 Potsdam Fire Prot		102,000 TO M	
	FRNT 200.00 DPTH 167.00					
	EAST-0340783 NRTH-1712074					
	DEED BOOK 2010 PG-4755					
	FULL MARKET VALUE	106,250				

54.003-1-23.1	8011 Ush 11	39 PCT OF VALUE USED FOR EXEMPTION PURPOSES				1-163- 4
Adams Bernard (LU)	240 Rural res		Vet - Wart 41121	0	4,469	0
Adams Annie (LU)	Potsdam 2 407402	48,700	Enhanced S 41834	0	0	59,710
Calnon & Ciadella-Rmdrmm	X	76,400	COUNTY TAXABLE VALUE		71,931	
8011 US Highway 11	X		TOWN TAXABLE VALUE		71,931	
Potsdam, NY 13676	X		SCHOOL TAXABLE VALUE		16,690	
	ACRES 155.40		FD034 Potsdam Fire Prot		76,400 TO M	
	EAST-0340125 NRTH-1713027					
	DEED BOOK 2002 PG-5020					
	FULL MARKET VALUE	79,583				

54.003-1-24.111	May Rd					1-182- 5
Carrara Mark	323 Vacant rural		COUNTY TAXABLE VALUE		28,500	
51 1/2 Pierrepont Ave	Potsdam 2 407402	28,500	TOWN TAXABLE VALUE		28,500	
Potsdam, NY 13676-2100	Ref2010/20254	28,500	SCHOOL TAXABLE VALUE		28,500	
	RE:WRP Easement 2008/4960		FD034 Potsdam Fire Prot		28,500 TO M	
	(72.71 acres)					
	ACRES 89.30					
	EAST-0338176 NRTH-1714324					
	DEED BOOK 2005 PG-20254					
	FULL MARKET VALUE	29,688				

54.003-1-25.1	430 May Rd					1-256- 3
Pike Arland	210 1 Family Res		Vet - Wart 41121	0	6,780	0
Pike Alice	Potsdam 2 407402	16,600	Enhanced S 41834	0	0	45,200
430 May Rd	X	45,200	COUNTY TAXABLE VALUE		38,420	
Potsdam, NY 13676	X		TOWN TAXABLE VALUE		38,420	
	X		SCHOOL TAXABLE VALUE		0	
	ACRES 2.00		FD034 Potsdam Fire Prot		45,200 TO M	
	EAST-0337028 NRTH-1715535					
	DEED BOOK 2010 PG-1239					
	FULL MARKET VALUE	47,083				

STATE OF NEW YORK
 COUNTY - St Lawrence
 TOWN - Potsdam
 SWIS - 407489

2 0 1 2 T E N T A T I V E A S S E S S M E N T R O L L
 T A X A B L E SECTION OF THE ROLL - 1

PAGE 1162
 VALUATION DATE-JUL 01, 2011
 TAXABLE STATUS DATE-MAR 01, 2012

TAX MAP NUMBER SEQUENCE
 UNIFORM PERCENT OF VALUE IS 096.00
 UNIFORM PERCENT OF VALUE IS 096.00

TAX MAP PARCEL NUMBER	PROPERTY LOCATION & CLASS	ASSESSMENT	EXEMPTION CODE-----	COUNTY-----	TOWN-----	SCHOOL
CURRENT OWNERS NAME	SCHOOL DISTRICT	LAND	TAX DESCRIPTION	TAXABLE VALUE		
CURRENT OWNERS ADDRESS	PARCEL SIZE/GRID COORD	TOTAL	SPECIAL DISTRICTS			ACCOUNT NO.

54.003-1-26	450 May Rd 210 1 Family Res Potsdam 2 407402	14,100	Basic Star 41854	0	0	1-287- 2 28,800
Adams Bernard B Jr	X	60,800	COUNTY TAXABLE VALUE		60,800	
450 May Rd	X		TOWN TAXABLE VALUE		60,800	
Potsdam, NY 13676	86sp15000		SCHOOL TAXABLE VALUE		32,000	
	X		FD034 Potsdam Fire Prot		60,800 TO M	
	FRNT 145.00 DPTH 199.00					
	EAST-0337288 NRTH-1715946					
	DEED BOOK 2007 PG-13134					
	FULL MARKET VALUE	63,333				

54.003-1-27	460 May Rd 314 Rural vac<10 Potsdam 2 407402	13,100	COUNTY TAXABLE VALUE		13,100	1-287- 1 13,100
Adams Bernard B Jr	X	13,100	TOWN TAXABLE VALUE		13,100	
450 May Rd	X		SCHOOL TAXABLE VALUE		13,100	
Potsdam, NY 13676	93sp1000		FD034 Potsdam Fire Prot		13,100 TO M	
	X					
	ACRES 1.90					
	EAST-0337418 NRTH-1716032					
	DEED BOOK 2007 PG-13134					
	FULL MARKET VALUE	13,646				

54.003-1-28	May Rd 314 Rural vac<10 Potsdam 2 407402	14,600	COUNTY TAXABLE VALUE		14,600	1-234- 5 14,600
Marcus Lawrence P	X	14,600	TOWN TAXABLE VALUE		14,600	
5021 Oak Crest Courtyard	X		SCHOOL TAXABLE VALUE		14,600	
Syracuse, NY 13219	X		FD034 Potsdam Fire Prot		14,600 TO M	
	X					
	ACRES 7.00					
	EAST-0337830 NRTH-1716335					
	DEED BOOK 1069 PG-922					
	FULL MARKET VALUE	15,208				

54.003-1-29.2	May Rd 314 Rural vac<10 Potsdam 2 407402	1,300	COUNTY TAXABLE VALUE		1,300	1-262-13.12 1,300
Rogers Robert II	X	1,300	TOWN TAXABLE VALUE		1,300	
Rogers Kathleen	X		SCHOOL TAXABLE VALUE		1,300	
511 May Rd	X		FD034 Potsdam Fire Prot		1,300 TO M	
Potsdam, NY 13676	X					
	ACRES 1.00					
	EAST-0337865 NRTH-1717056					
	DEED BOOK 1998 PG-15865					
	FULL MARKET VALUE	1,354				

STATE OF NEW YORK
 COUNTY - St Lawrence
 TOWN - Potsdam
 SWIS - 407489

2 0 1 2 T E N T A T I V E A S S E S S M E N T R O L L
 T A X A B L E SECTION OF THE ROLL - 1

PAGE 1163
 VALUATION DATE-JUL 01, 2011
 TAXABLE STATUS DATE-MAR 01, 2012

TAX MAP NUMBER SEQUENCE
 UNIFORM PERCENT OF VALUE IS 096.00
 UNIFORM PERCENT OF VALUE IS 096.00

TAX MAP PARCEL NUMBER	PROPERTY LOCATION & CLASS	ASSESSMENT	EXEMPTION CODE-----	COUNTY-----	TOWN-----	SCHOOL
CURRENT OWNERS NAME	SCHOOL DISTRICT	LAND	TAX DESCRIPTION	TAXABLE VALUE		
CURRENT OWNERS ADDRESS	PARCEL SIZE/GRID COORD	TOTAL	SPECIAL DISTRICTS			ACCOUNT NO.

54.003-1-29.11	492 May Rd			54.003-1-29.11		*****
Moliner Anthony	240 Rural res		Basic Star 41854	0	0	1-262-13.11
Moliner Rhonda	Potsdam 2 407402	23,700	COUNTY TAXABLE VALUE		92,500	
492 May Rd	98sp78500	92,500	TOWN TAXABLE VALUE		92,500	
Potsdam, NY 13676	0585sp0/86sp53000		SCHOOL TAXABLE VALUE		63,700	
	X		FD034 Potsdam Fire Prot		92,500 TO M	
	ACRES 26.60 BANK8888830					
	EAST-0338263 NRTH-1715924					
	DEED BOOK 1998 PG-4350					
	FULL MARKET VALUE	96,354				

54.003-1-29.12	May Rd			54.003-1-29.12		*****
Rogers Robert II	314 Rural vac<10		COUNTY TAXABLE VALUE		1,800	
Rogers Kathleen M	Potsdam 2 407402	1,800	TOWN TAXABLE VALUE		1,800	
511 May Rd	95sp750	1,800	SCHOOL TAXABLE VALUE		1,800	
Potsdam, NY 13676	ACRES 1.50		FD034 Potsdam Fire Prot		1,800 TO M	
	EAST-0337940 NRTH-1717203					
	DEED BOOK 1089 PG-459					
	FULL MARKET VALUE	1,875				

54.003-1-30	479 May Rd			54.003-1-30		*****
Cryderman Carol	270 Mfg housing		Basic Star 41854	0	0	1-284-11
479 May Rd	Potsdam 2 407402	16,900	COUNTY TAXABLE VALUE		26,500	26,500
Potsdam, NY 13676	Ref2002/6854	26,500	TOWN TAXABLE VALUE		26,500	
	X		SCHOOL TAXABLE VALUE		0	
	X		FD034 Potsdam Fire Prot		26,500 TO M	
	ACRES 2.60					
	EAST-0337574 NRTH-1716885					
	DEED BOOK 2001 PG-6975					
	FULL MARKET VALUE	27,604				

54.003-1-31	May Rd			54.003-1-31		*****
Enslow Margaret S	314 Rural vac<10		COUNTY TAXABLE VALUE		9,400	1-266- 2
471 May Rd	Potsdam 2 407402	9,000	TOWN TAXABLE VALUE		9,400	
Potsdam, NY 13676	X	9,400	SCHOOL TAXABLE VALUE		9,400	
	X		FD034 Potsdam Fire Prot		9,400 TO M	
	103x469x87x439					
	FRNT 103.00 DPTH 419.50					
	EAST-0337467 NRTH-1716726					
	DEED BOOK 00975 PG-01096					
	FULL MARKET VALUE	9,792				

STATE OF NEW YORK
 COUNTY - St Lawrence
 TOWN - Potsdam
 SWIS - 407489

2 0 1 2 T E N T A T I V E A S S E S S M E N T R O L L
 T A X A B L E SECTION OF THE ROLL - 1

PAGE 1164
 VALUATION DATE-JUL 01, 2011
 TAXABLE STATUS DATE-MAR 01, 2012

TAX MAP NUMBER SEQUENCE
 UNIFORM PERCENT OF VALUE IS 096.00
 UNIFORM PERCENT OF VALUE IS 096.00

TAX MAP PARCEL NUMBER	PROPERTY LOCATION & CLASS	ASSESSMENT	EXEMPTION CODE-----	COUNTY-----	TOWN-----	SCHOOL
CURRENT OWNERS NAME	SCHOOL DISTRICT	LAND	TAX DESCRIPTION	TAXABLE VALUE		
CURRENT OWNERS ADDRESS	PARCEL SIZE/GRID COORD	TOTAL	SPECIAL DISTRICTS			ACCOUNT NO.

54.003-1-33.1	471 May Rd 210 1 Family Res Potsdam 2 407402	11,800	Basic Star 41854	0	0	28,800
Enslow Margaret S	X	126,500	COUNTY TAXABLE VALUE		0	
471 May Rd	X		TOWN TAXABLE VALUE		0	
Potsdam, NY 13676	100x479x61x450		SCHOOL TAXABLE VALUE		97,700	
	FRNT 100.00 DPTH 465.00		FD034 Potsdam Fire Prot		126,500 TO M	
	EAST-0337475 NRTH-1716553					
	DEED BOOK 00975 PG-00977					
	FULL MARKET VALUE	131,771				

54.003-1-34.21	465 May Rd 210 1 Family Res Potsdam 2 407402	17,500	Basic Star 41854	0	0	28,800
O'Gorman Patrick	2001sp15000<	200,000	COUNTY TAXABLE VALUE		200,000	
O'Gorman Karen	x		TOWN TAXABLE VALUE		200,000	
PO Box 182	x		SCHOOL TAXABLE VALUE		171,200	
Potsdam, NY 13676	ACRES 4.30		FD034 Potsdam Fire Prot		200,000 TO M	
	EAST-0337256 NRTH-1716514					
	DEED BOOK 2001 PG-21087					
	FULL MARKET VALUE	208,333				

54.003-1-37.1	437 May Rd 240 Rural res Potsdam 2 407402	23,400	Basic Star 41854	0	0	28,800
Rothwell Thomas	92sp9000	148,500	COUNTY TAXABLE VALUE		148,500	
Rothwell Sara	98sp112000		TOWN TAXABLE VALUE		148,500	
437 May Rd	01sp142500		SCHOOL TAXABLE VALUE		119,700	
Potsdam, NY 13676	ACRES 25.00		FD034 Potsdam Fire Prot		148,500 TO M	
	EAST-0336682 NRTH-1716201					
	DEED BOOK 2001 PG-6276					
	FULL MARKET VALUE	154,688				

54.003-1-39	511 May Rd 240 Rural res Potsdam 2 407402	41,500	Basic Star 41854	0	0	28,800
Rogers Robert T II	91sp30000	300,000	COUNTY TAXABLE VALUE		300,000	
511 May Rd	94sp50100		TOWN TAXABLE VALUE		300,000	
Potsdam, NY 13676	X		SCHOOL TAXABLE VALUE		271,200	
	ACRES 105.40		FD034 Potsdam Fire Prot		300,000 TO M	
	EAST-0337173 NRTH-1717583					
	DEED BOOK 2010 PG-6363					
	FULL MARKET VALUE	312,500				

STATE OF NEW YORK
 COUNTY - St Lawrence
 TOWN - Potsdam
 SWIS - 407489

2 0 1 2 T E N T A T I V E A S S E S S M E N T R O L L
 T A X A B L E SECTION OF THE ROLL - 1

PAGE 1165
 VALUATION DATE-JUL 01, 2011
 TAXABLE STATUS DATE-MAR 01, 2012

TAX MAP NUMBER SEQUENCE
 UNIFORM PERCENT OF VALUE IS 096.00
 UNIFORM PERCENT OF VALUE IS 096.00

TAX MAP PARCEL NUMBER	PROPERTY LOCATION & CLASS	ASSESSMENT	EXEMPTION CODE-----	COUNTY-----	TOWN-----	SCHOOL
CURRENT OWNERS NAME	SCHOOL DISTRICT	LAND	TAX DESCRIPTION	TAXABLE VALUE		
CURRENT OWNERS ADDRESS	PARCEL SIZE/GRID COORD	TOTAL	SPECIAL DISTRICTS	ACCOUNT NO.		

54.003-1-40	May Rd 322 Rural vac>10		COUNTY TAXABLE VALUE	26,900		1-178-12.1
Dicoby Adam	Potsdam 2 407402	26,900	TOWN TAXABLE VALUE	26,900		
Dicoby Tatiana	X	26,900	SCHOOL TAXABLE VALUE	26,900		
13 Grove St	91sp19900/93sp18000		FD034 Potsdam Fire Prot	26,900	TO M	
Potsdam, NY 13676	X					
	ACRES 19.70 BANK8888869					
	EAST-0337965 NRTH-1718538					
	DEED BOOK 2010 PG-2664					
	FULL MARKET VALUE	28,021				

54.003-1-42.1	405 May Rd 210 1 Family Res		COUNTY TAXABLE VALUE	35,000		1-175-10.1
McGregor Ernest	Potsdam 2 407402	16,400	TOWN TAXABLE VALUE	35,000		
8501 State Highway 56	Well Agr	35,000	SCHOOL TAXABLE VALUE	35,000		
Norfolk, NY 13667	ACRES 1.50		FD034 Potsdam Fire Prot	35,000	TO M	
	EAST-0336402 NRTH-1715312					
	DEED BOOK 1021 PG-01050					
	FULL MARKET VALUE	36,458				

54.003-1-44	420 May Rd 210 1 Family Res		Basic Star 41854	0	0	0 28,800
Taylor Thomas	Potsdam 2 407402	16,600	COUNTY TAXABLE VALUE	185,200		
Taylor Linda	93sp10000	185,200	TOWN TAXABLE VALUE	185,200		
420 May Rd	X		SCHOOL TAXABLE VALUE	156,400		
Potsdam, NY 13676	X		FD034 Potsdam Fire Prot	185,200	TO M	
	ACRES 2.00					
	EAST-0336790 NRTH-1715081					
	DEED BOOK 1065 PG-580					
	FULL MARKET VALUE	192,917				

54.003-1-45	May Rd 322 Rural vac>10		COUNTY TAXABLE VALUE	22,800		
Taylor Thomas	Potsdam 2 407402	22,800	TOWN TAXABLE VALUE	22,800		
Taylor Linda	93sp15950	22,800	SCHOOL TAXABLE VALUE	22,800		
420 May Rd	X		FD034 Potsdam Fire Prot	22,800	TO M	
Potsdam, NY 13676	X					
	ACRES 36.40					
	EAST-0337288 NRTH-1713805					
	DEED BOOK 1065 PG-582					
	FULL MARKET VALUE	23,750				

STATE OF NEW YORK
 COUNTY - St Lawrence
 TOWN - Potsdam
 SWIS - 407489

2 0 1 2 T E N T A T I V E A S S E S S M E N T R O L L
 T A X A B L E SECTION OF THE ROLL - 1

PAGE 1166
 VALUATION DATE-JUL 01, 2011
 TAXABLE STATUS DATE-MAR 01, 2012

TAX MAP NUMBER SEQUENCE
 UNIFORM PERCENT OF VALUE IS 096.00
 UNIFORM PERCENT OF VALUE IS 096.00

TAX MAP PARCEL NUMBER	PROPERTY LOCATION & CLASS	ASSESSMENT	EXEMPTION CODE-----	COUNTY-----	TOWN-----	SCHOOL
CURRENT OWNERS NAME	SCHOOL DISTRICT	LAND	TAX DESCRIPTION	TAXABLE VALUE		
CURRENT OWNERS ADDRESS	PARCEL SIZE/GRID COORD	TOTAL	SPECIAL DISTRICTS			ACCOUNT NO.

54.003-1-49	8035 Ush 11 210 1 Family Res Potsdam 2 407402	16,600	Basic Star 41854	0	0	28,800
Adams Phillips		78,500	COUNTY TAXABLE VALUE		78,500	
Adams Allison	X		TOWN TAXABLE VALUE		78,500	
8035 US Highway 11	X		SCHOOL TAXABLE VALUE		49,700	
Potsdam, NY 13676	X		FD034 Potsdam Fire Prot		78,500 TO M	
	ACRES 2.03 EAST-0340384 NRTH-1711924 DEED BOOK 1008 PG-00485 FULL MARKET VALUE	81,771				

54.003-1-50	8051 Ush 11 210 1 Family Res Potsdam 2 407402	16,000	Basic Star 41854	0	0	28,800
Baxter Dana L		100,000	COUNTY TAXABLE VALUE		100,000	
8051 US Highway 11	99sp70000	100,000	TOWN TAXABLE VALUE		100,000	
Potsdam, NY 13676	X		SCHOOL TAXABLE VALUE		71,200	
	90sp98500 FRNT 200.00 DPTH 200.00 BANK8888830 EAST-0340623 NRTH-1711946 DEED BOOK 2003 PG-12539 FULL MARKET VALUE	104,167	FD034 Potsdam Fire Prot		100,000 TO M	

54.003-1-51	8078 Ush 11 210 1 Family Res Potsdam 2 407402	18,400	COUNTY TAXABLE VALUE		55,000	1-209- 4
Gowing Warnetta-Estate		55,000	TOWN TAXABLE VALUE		55,000	
8078 US Highway 11	2000/14075(d.o.t.)	55,000	SCHOOL TAXABLE VALUE		55,000	
Potsdam, NY 13676-3271	X		FD034 Potsdam Fire Prot		55,000 TO M	
	1084sp0 ACRES 6.40 EAST-0341488 NRTH-1711995 DEED BOOK 986 PG-01023 FULL MARKET VALUE	57,292				

STATE OF NEW YORK
 COUNTY - St Lawrence
 TOWN - Potsdam
 SWIS - 407489

2 0 1 2 T E N T A T I V E A S S E S S M E N T R O L L
 T A X A B L E SECTION OF THE ROLL - 1
 M A P S E C T I O N - 054
 S U B - S E C T I O N - 003
 UNIFORM PERCENT OF VALUE IS 096.00

PAGE 1167
 VALUATION DATE-JUL 01, 2011
 TAXABLE STATUS DATE-MAR 01, 2012
 RPS150/V04/L015
 CURRENT DATE 4/25/2012

*** S P E C I A L D I S T R I C T S U M M A R Y ***

CODE	DISTRICT NAME	TOTAL PARCELS	EXTENSION TYPE	EXTENSION VALUE	AD VALOREM VALUE	EXEMPT AMOUNT	TAXABLE VALUE
FD034	Potsdam Fire P	48	TOTAL M		3615,000		3615,000

*** S C H O O L D I S T R I C T S U M M A R Y ***

CODE	DISTRICT NAME	TOTAL PARCELS	ASSESSED LAND	ASSESSED TOTAL	EXEMPT AMOUNT	TOTAL TAXABLE	STAR AMOUNT	STAR TAXABLE
407402	Potsdam 2	48	817,300	3615,000		3615,000	825,320	2789,680
	S U B - T O T A L	48	817,300	3615,000		3615,000	825,320	2789,680
	T O T A L	48	817,300	3615,000		3615,000	825,320	2789,680

*** S Y S T E M C O D E S S U M M A R Y ***

NO SYSTEM EXEMPTIONS AT THIS LEVEL

*** E X E M P T I O N S U M M A R Y ***

CODE	DESCRIPTION	TOTAL PARCELS	COUNTY	TOWN	SCHOOL
41121	Vet - Wart	4	34,289	34,289	
41131	Vet - Comb	1	19,200	19,200	
41834	Enhanced S	3			164,620
41854	Basic Star	23			660,700
	T O T A L	31	53,489	53,489	825,320

STATE OF NEW YORK
COUNTY - St Lawrence
TOWN - Potsdam
SWIS - 407489

2 0 1 2 T E N T A T I V E A S S E S S M E N T R O L L
T A X A B L E SECTION OF THE ROLL - 1
M A P S E C T I O N - 054
S U B - S E C T I O N - 003
UNIFORM PERCENT OF VALUE IS 096.00

PAGE 1168
VALUATION DATE-JUL 01, 2011
TAXABLE STATUS DATE-MAR 01, 2012
RPS150/V04/L015
CURRENT DATE 4/25/2012

*** G R A N D T O T A L S ***

ROLL SEC	DESCRIPTION	TOTAL PARCELS	ASSESSED LAND	ASSESSED TOTAL	TAXABLE COUNTY	TAXABLE TOWN	TAXABLE SCHOOL	STAR TAXABLE
1	TAXABLE	48	817,300	3615,000	3561,511	3561,511	3615,000	2789,680

STATE OF NEW YORK
 COUNTY - St Lawrence
 TOWN - Potsdam
 SWIS - 407489

2 0 1 2 T E N T A T I V E A S S E S S M E N T R O L L
 T A X A B L E SECTION OF THE ROLL - 1

PAGE 1169
 VALUATION DATE-JUL 01, 2011
 TAXABLE STATUS DATE-MAR 01, 2012

TAX MAP NUMBER SEQUENCE
 UNIFORM PERCENT OF VALUE IS 096.00
 UNIFORM PERCENT OF VALUE IS 096.00

TAX MAP PARCEL NUMBER	PROPERTY LOCATION & CLASS	ASSESSMENT	EXEMPTION CODE-----	COUNTY-----	TOWN-----	SCHOOL
CURRENT OWNERS NAME	SCHOOL DISTRICT	LAND	TAX DESCRIPTION	TAXABLE VALUE		
CURRENT OWNERS ADDRESS	PARCEL SIZE/GRID COORD	TOTAL	SPECIAL DISTRICTS			ACCOUNT NO.

62.002-2-1	1470 Sh 310			62.002-2-1		*****
Hart Betty-Estate M	210 1 Family Res		COUNTY TAXABLE VALUE	76,400		1-215- 3
1470 State Highway 310	Madrid-Waddingt 405601	16,300	TOWN TAXABLE VALUE	76,400		
Canton, NY 13617	X	76,400	SCHOOL TAXABLE VALUE	76,400		
	X		AG002 Ag Dist #2	.00 MT		
	X		FD034 Potsdam Fire Prot	76,400 TO M		
	ACRES 1.28					
	EAST-0287811 NRTH-1711860					
	DEED BOOK 1014 PG-00734					
	FULL MARKET VALUE	79,583				

62.002-2-2.1	1459 Sh 310			62.002-2-2.1		*****
Sullivan Matthew	210 1 Family Res		Basic Star 41854 0	0		1-243-11
Sullivan Sharon	Madrid-Waddingt 405601	16,700	COUNTY TAXABLE VALUE	85,500	0	28,800
1459 State Highway 310	X	85,500	TOWN TAXABLE VALUE	85,500		
Canton, NY 13617	X		SCHOOL TAXABLE VALUE	56,700		
	X		AG002 Ag Dist #2	.00 MT		
	ACRES 2.10 BANK8888869		FD034 Potsdam Fire Prot	85,500 TO M		
	EAST-0287638 NRTH-1711535					
	DEED BOOK 938 PG-00792					
	FULL MARKET VALUE	89,063				

62.002-2-3.1	Sh 310			62.002-2-3.1		*****
Tracy Donald	120 Field crops		COUNTY TAXABLE VALUE	27,500		1-251- 9
Tracy Bonnie	Madrid-Waddingt 405601	27,500	TOWN TAXABLE VALUE	27,500		
64 West Main St	X	27,500	SCHOOL TAXABLE VALUE	27,500		
Canton, NY 13617	90sp53000<		AG002 Ag Dist #2	.00 MT		
	X		FD034 Potsdam Fire Prot	27,500 TO M		
	ACRES 54.90					
	EAST-0287551 NRTH-1710541					
	DEED BOOK 1043 PG-00477					
	FULL MARKET VALUE	28,646				

62.002-2-4.12	1102 Sykes Rd			62.002-2-4.12		*****
Austin Richard Jr	270 Mfg housing		Basic Star 41854 0	0		1-164-15.12
Austin Mary	Madrid-Waddingt 405601	16,700	COUNTY TAXABLE VALUE	36,500	0	28,800
1102 Sykes Rd	94sp39000	36,500	TOWN TAXABLE VALUE	36,500		
Canton, NY 13617	90sp41500		SCHOOL TAXABLE VALUE	7,700		
	01sp30000		AG002 Ag Dist #2	.00 MT		
	ACRES 2.18		FD034 Potsdam Fire Prot	36,500 TO M		
	EAST-0286295 NRTH-1710281					
	DEED BOOK 2001 PG-6020					
	FULL MARKET VALUE	38,021				

STATE OF NEW YORK
 COUNTY - St Lawrence
 TOWN - Potsdam
 SWIS - 407489

2 0 1 2 T E N T A T I V E A S S E S S M E N T R O L L
 T A X A B L E SECTION OF THE ROLL - 1
 TAX MAP NUMBER SEQUENCE
 UNIFORM PERCENT OF VALUE IS 096.00
 UNIFORM PERCENT OF VALUE IS 096.00

PAGE 1170
 VALUATION DATE-JUL 01, 2011
 TAXABLE STATUS DATE-MAR 01, 2012

TAX MAP PARCEL NUMBER	PROPERTY LOCATION & CLASS	ASSESSMENT	EXEMPTION CODE-----	COUNTY-----	TOWN-----	SCHOOL
CURRENT OWNERS NAME	SCHOOL DISTRICT	LAND	TAX DESCRIPTION	TAXABLE VALUE		
CURRENT OWNERS ADDRESS	PARCEL SIZE/GRID COORD	TOTAL	SPECIAL DISTRICTS			ACCOUNT NO.

62.002-2-4.211	Sykes Rd			62.002-2-4.211	1-164-15.1	
Greenwood Acres LLC	120 Field crops		Ag Distric 41720	0	7,316	7,316
1087 State Highway 310	Madrid-Waddingt 405601	23,900	COUNTY TAXABLE VALUE		18,584	7,316
Canton, NY 13617	2002sp85000<	25,900	TOWN TAXABLE VALUE		18,584	
	X		SCHOOL TAXABLE VALUE		18,584	
	X		AG002 Ag Dist #2		.00 MT	
MAY BE SUBJECT TO PAYMENT	ACRES 57.30		FD034 Potsdam Fire Prot		18,584 TO M	
UNDER AGDIST LAW TIL 2016	EAST-0286339 NRTH-1711384		7,316 EX			
	DEED BOOK 2002 PG-5512					
	FULL MARKET VALUE	26,979				

62.002-2-4.212	1155 Sykes Rd			62.002-2-4.212		
Emerson Henry H	210 1 Family Res		COUNTY TAXABLE VALUE		30,000	
Emerson Reginald H Jr	Madrid-Waddingt 405601	16,400	TOWN TAXABLE VALUE		30,000	
1155 Sykes Rd	2004sp22100	30,000	SCHOOL TAXABLE VALUE		30,000	
Potsdam, NY 13676	ACRES 1.50 BANK8888869		AG002 Ag Dist #2		.00 MT	
	EAST-0285799 NRTH-1711636		FD034 Potsdam Fire Prot		30,000 TO M	
	DEED BOOK 2010 PG-9849					
	FULL MARKET VALUE	31,250				

62.002-2-4.213	Pollock Rd			62.002-2-4.213		
Baldwin Ronald D	322 Rural vac>10		COUNTY TAXABLE VALUE		22,300	
Baldwin Mark A	Madrid-Waddingt 405601	22,300	TOWN TAXABLE VALUE		22,300	
2 Rosenbarker Rd	x	22,300	SCHOOL TAXABLE VALUE		22,300	
Potsdam, NY 13676-4035	x		AG002 Ag Dist #2		.00 MT	
	x		FD034 Potsdam Fire Prot		22,300 TO M	
	ACRES 38.90					
	EAST-0285256 NRTH-1711903					
	DEED BOOK 2002 PG-22130					
	FULL MARKET VALUE	23,229				

62.002-2-5.1	589,598, 600 Pollock Rd			62.002-2-5.1	1-201- 7	
Dumas Phyllis	240 Rural res		Basic Star 41854	0	0	28,800
589 Pollock Rd	Madrid-Waddingt 405601	38,900	COUNTY TAXABLE VALUE		91,900	
Canton, NY 13617	X	91,900	TOWN TAXABLE VALUE		91,900	
	X		SCHOOL TAXABLE VALUE		63,100	
	X		AG002 Ag Dist #2		.00 MT	
	ACRES 20.50		FD034 Potsdam Fire Prot		91,900 TO M	
	EAST-0285561 NRTH-1710861					
	DEED BOOK 911 PG-00236					
	FULL MARKET VALUE	95,729				

STATE OF NEW YORK
 COUNTY - St Lawrence
 TOWN - Potsdam
 SWIS - 407489

2 0 1 2 T E N T A T I V E A S S E S S M E N T R O L L
 T A X A B L E SECTION OF THE ROLL - 1

PAGE 1171
 VALUATION DATE-JUL 01, 2011
 TAXABLE STATUS DATE-MAR 01, 2012

TAX MAP NUMBER SEQUENCE
 UNIFORM PERCENT OF VALUE IS 096.00
 UNIFORM PERCENT OF VALUE IS 096.00

TAX MAP PARCEL NUMBER	PROPERTY LOCATION & CLASS	ASSESSMENT	EXEMPTION CODE-----	COUNTY-----	TOWN-----	SCHOOL
CURRENT OWNERS NAME	SCHOOL DISTRICT	LAND	TAX DESCRIPTION	TAXABLE VALUE		
CURRENT OWNERS ADDRESS	PARCEL SIZE/GRID COORD	TOTAL	SPECIAL DISTRICTS			ACCOUNT NO.

62.002-2-5.2	1113 Sykes Rd 270 Mfg housing		Basic Star 41854	0	0	26,500
Dumas Karen	Madrid-Waddingt 405601	16,700	COUNTY TAXABLE VALUE		26,500	
1113 Sykes Rd	x	26,500	TOWN TAXABLE VALUE		26,500	
Canton, NY 13617	x		SCHOOL TAXABLE VALUE		0	
	x		AG002 Ag Dist #2		.00 MT	
	ACRES 2.30		FD034 Potsdam Fire Prot		26,500 TO M	
	EAST-0285904 NRTH-1710823					
	DEED BOOK 2010 PG-17367					
	FULL MARKET VALUE	27,041				

62.002-2-6	1065 Sykes Rd 210 1 Family Res		Basic Star 41854	0	0	28,800
Dold Nathan A	Madrid-Waddingt 405601	16,200	COUNTY TAXABLE VALUE		67,600	
Dold Julie M	2008sp68000	67,600	TOWN TAXABLE VALUE		67,600	
1065 Sykes Rd	X		SCHOOL TAXABLE VALUE		38,800	
Canton, NY 13617	89sp42000		AG002 Ag Dist #2		.00 MT	
	ACRES 1.00 BANK8888869		FD034 Potsdam Fire Prot		67,600 TO M	
	EAST-0286057 NRTH-1709481					
	DEED BOOK 2008 PG-13036					
	FULL MARKET VALUE	70,417				

62.002-2-8	Sykes Rd 105 Vac farmland		COUNTY TAXABLE VALUE		20,000	1-194- 8
Russell Barry	Madrid-Waddingt 405601	20,000	TOWN TAXABLE VALUE		20,000	
Russell Paula	X	20,000	SCHOOL TAXABLE VALUE		20,000	
490 Pollock Rd	X		AG002 Ag Dist #2		.00 MT	
Canton, NY 13617	X		FD034 Potsdam Fire Prot		20,000 TO M	
	ACRES 28.90					
	EAST-0285451 NRTH-1708595					
	DEED BOOK 1021 PG-00001					
	FULL MARKET VALUE	20,833				

62.002-2-9	1018 Sykes Rd	86 PCT OF VALUE USED FOR EXEMPTION PURPOSES				1-244-12
Sharpe Frank	270 Mfg housing		Aged - Cou 41802	0	22,145	0
1018 Sykes Rd	Madrid-Waddingt 405601	23,600	Aged - Tow 41803	0	0	22,145
Canton, NY 13617	93sp19000	51,500	Aged - Sch 41804	0	0	0
	89sp15360		Enhanced S 41834	0	0	29,355
	X		COUNTY TAXABLE VALUE		29,355	
	ACRES 25.60		TOWN TAXABLE VALUE		29,355	
	EAST-0286425 NRTH-1708205		SCHOOL TAXABLE VALUE		0	
	DEED BOOK 1066 PG-175		AG002 Ag Dist #2		.00 MT	
	FULL MARKET VALUE	53,646	FD034 Potsdam Fire Prot		51,500 TO M	

STATE OF NEW YORK
 COUNTY - St Lawrence
 TOWN - Potsdam
 SWIS - 407489

2 0 1 2 T E N T A T I V E A S S E S S M E N T R O L L
 T A X A B L E SECTION OF THE ROLL - 1

PAGE 1172
 VALUATION DATE-JUL 01, 2011
 TAXABLE STATUS DATE-MAR 01, 2012

TAX MAP NUMBER SEQUENCE
 UNIFORM PERCENT OF VALUE IS 096.00
 UNIFORM PERCENT OF VALUE IS 096.00

TAX MAP PARCEL NUMBER	PROPERTY LOCATION & CLASS	ASSESSMENT	EXEMPTION CODE-----	COUNTY-----	TOWN-----	SCHOOL
CURRENT OWNERS NAME	SCHOOL DISTRICT	LAND	TAX DESCRIPTION	TAXABLE VALUE		
CURRENT OWNERS ADDRESS	PARCEL SIZE/GRID COORD	TOTAL	SPECIAL DISTRICTS			ACCOUNT NO.

62.002-2-10	974 Sykes Rd 270 Mfg housing		Basic Star 41854	0	0	1-165- 1. 2
Allen Dale	Madrid-Waddingt 405601	17,300	COUNTY TAXABLE VALUE		31,000	0 28,800
Allen Carol	X	31,000	TOWN TAXABLE VALUE		31,000	
974 Sykes Rd	X		SCHOOL TAXABLE VALUE		2,200	
Canton, NY 13617	X		AG002 Ag Dist #2		.00 MT	
	ACRES 3.80		FD034 Potsdam Fire Prot		31,000 TO M	
	EAST-0285667 NRTH-1707124					
	DEED BOOK 1096 PG-475					
	FULL MARKET VALUE	32,292				

62.002-2-11	Sykes Rd 105 Vac farmland		Ag Distric 41720	0	1,688	1-165- 1. 1
Greenwood Acres LLC	Madrid-Waddingt 405601	34,800	COUNTY TAXABLE VALUE		33,112	1,688 1,688
1087 State Highway 310	2002sp85000<	34,800	TOWN TAXABLE VALUE		33,112	
Canton, NY 13617	X		SCHOOL TAXABLE VALUE		33,112	
	X		AG002 Ag Dist #2		.00 MT	
MAY BE SUBJECT TO PAYMENT	ACRES 81.50		FD034 Potsdam Fire Prot		33,112 TO M	
UNDER AGDIST LAW TIL 2016	EAST-0286815 NRTH-1706692					
	DEED BOOK 2002 PG-5512					
	FULL MARKET VALUE	36,250				

62.002-2-12.1	Sh 310 322 Rural vac>10		COUNTY TAXABLE VALUE		15,800	1-285- 6. 1
Glick Karen	Madrid-Waddingt 405601	15,800	TOWN TAXABLE VALUE		15,800	
1332 Carlsbad Dr	X	15,800	SCHOOL TAXABLE VALUE		15,800	
Gaithersburg, MD 20879-3204	X		AG002 Ag Dist #2		.00 MT	
	X		FD034 Potsdam Fire Prot		15,800 TO M	
	ACRES 10.10					
	EAST-0287941 NRTH-1706216					
	DEED BOOK 881 PG-00009					
	FULL MARKET VALUE	16,458				

62.002-2-12.2	1216 Sh 310 210 1 Family Res		Basic Star 41854	0	0	1-285- 6. 2
Squires Michael	Madrid-Waddingt 405601	17,800	COUNTY TAXABLE VALUE		118,000	0 28,800
Squires Jane	X	118,000	TOWN TAXABLE VALUE		118,000	
1216 State Highway 310	88sp66500		SCHOOL TAXABLE VALUE		89,200	
Canton, NY 13617	90sp81000		AG002 Ag Dist #2		.00 MT	
	ACRES 5.00		FD034 Potsdam Fire Prot		118,000 TO M	
	EAST-0287594 NRTH-1705762					
	DEED BOOK 1039 PG-00020					
	FULL MARKET VALUE	122,917				

STATE OF NEW YORK
 COUNTY - St Lawrence
 TOWN - Potsdam
 SWIS - 407489

2 0 1 2 T E N T A T I V E A S S E S S M E N T R O L L
 T A X A B L E SECTION OF THE ROLL - 1

PAGE 1173
 VALUATION DATE-JUL 01, 2011
 TAXABLE STATUS DATE-MAR 01, 2012

TAX MAP NUMBER SEQUENCE
 UNIFORM PERCENT OF VALUE IS 096.00
 UNIFORM PERCENT OF VALUE IS 096.00

TAX MAP PARCEL NUMBER	PROPERTY LOCATION & CLASS	ASSESSMENT	EXEMPTION CODE-----	COUNTY-----	TOWN-----	SCHOOL
CURRENT OWNERS NAME	SCHOOL DISTRICT	LAND	TAX DESCRIPTION	TAXABLE VALUE		
CURRENT OWNERS ADDRESS	PARCEL SIZE/GRID COORD	TOTAL	SPECIAL DISTRICTS			ACCOUNT NO.

62.002-2-13.1	Sykes Rd 323 Vacant rural		COUNTY TAXABLE VALUE	4,500		1-179-10.1
Burke John H	Madrid-Waddingt 405601	4,500	TOWN TAXABLE VALUE	4,500		
Burke Eleanor	X	4,500	SCHOOL TAXABLE VALUE	4,500		
911 Sykes Rd	X		AG002 Ag Dist #2	.00 MT		
Canton, NY 13617	X		FD034 Potsdam Fire Prot	4,500 TO M		
	ACRES 14.87					
	EAST-0285213 NRTH-1707514					
	DEED BOOK 1002 PG-01119					
	FULL MARKET VALUE	4,688				

62.002-2-13.3	932 Sykes Rd 240 Rural res		Basic Star 41854	0	0	28,800
Burke Eric S	Madrid-Waddingt 405601	45,800	COUNTY TAXABLE VALUE	144,000		
Burke Michelle A	2000sp131000	144,000	TOWN TAXABLE VALUE	144,000		
932 Sykes Rd	85sp64000		SCHOOL TAXABLE VALUE	115,200		
Canton, NY 13617	X		AG002 Ag Dist #2	.00 MT		
	ACRES 124.80		FD034 Potsdam Fire Prot	144,000 TO M		
	EAST-0285537 NRTH-1705351					
	DEED BOOK 2003 PG-7187					
	FULL MARKET VALUE	150,000				

62.002-2-14.1	911 Sykes Rd 220 2 Family Res		Basic Star 41854	0	0	28,800
Burke Ronald P	Canton 1 402201	17,100	COUNTY TAXABLE VALUE	90,000		
Burke Tracey A	Also see 992/541	90,000	TOWN TAXABLE VALUE	90,000		
911 Sykes Rd	2010sp89000		SCHOOL TAXABLE VALUE	61,200		
Canton, NY 13617	X		AG002 Ag Dist #2	.00 MT		
	ACRES 3.21		FD034 Potsdam Fire Prot	90,000 TO M		
	EAST-0284715 NRTH-1705762					
	DEED BOOK 2010 PG-17917					
	FULL MARKET VALUE	93,750				

62.002-2-15.2	370,374 Pollock Rd 484 1 use sm bld		Basic Star 41854	0	0	28,800
Russell Joseph J	Madrid-Waddingt 405601	25,500	COUNTY TAXABLE VALUE	95,000		
374 Pollock Rd	Hilltop Hunting Gun Shop	95,000	TOWN TAXABLE VALUE	95,000		
Canton, NY 13617-3362	E#370-Modular \$60000		SCHOOL TAXABLE VALUE	66,200		
	E#374 Gun Shop		AG002 Ag Dist #2	.00 MT		
	ACRES 1.80		FD034 Potsdam Fire Prot	95,000 TO M		
	EAST-0283372 NRTH-1705914					
	DEED BOOK 940 PG-00131					
	FULL MARKET VALUE	98,958				

STATE OF NEW YORK
 COUNTY - St Lawrence
 TOWN - Potsdam
 SWIS - 407489

2 0 1 2 T E N T A T I V E A S S E S S M E N T R O L L
 T A X A B L E SECTION OF THE ROLL - 1

PAGE 1174
 VALUATION DATE-JUL 01, 2011
 TAXABLE STATUS DATE-MAR 01, 2012

TAX MAP NUMBER SEQUENCE
 UNIFORM PERCENT OF VALUE IS 096.00
 UNIFORM PERCENT OF VALUE IS 096.00

TAX MAP PARCEL NUMBER	PROPERTY LOCATION & CLASS	ASSESSMENT	EXEMPTION CODE-----	COUNTY-----	TOWN-----	SCHOOL
CURRENT OWNERS NAME	SCHOOL DISTRICT	LAND	TAX DESCRIPTION	TAXABLE VALUE		
CURRENT OWNERS ADDRESS	PARCEL SIZE/GRID COORD	TOTAL	SPECIAL DISTRICTS	ACCOUNT NO.		

62.002-2-15.11	379 Pollock Rd	92 PCT OF VALUE USED FOR EXEMPTION PURPOSES		62.002-2-15.11	*****	1-265-11.1
Russell-LU Rita	240 Rural res - WTRFNT	22,200	Vet - Wart 41121	0	8,970	8,970 0
Russell Joseph J	Madrid-Waddingt 405601	65,000	Aged - Tow 41803	0	0	15,249 0
379 Pollock Rd	X		Enhanced S 41834	0	0	59,710
Canton, NY 13617	X		COUNTY TAXABLE VALUE		56,030	
	ACRES 39.70		TOWN TAXABLE VALUE		40,781	
	EAST-0282550 NRTH-1707470		SCHOOL TAXABLE VALUE		5,290	
	DEED BOOK 2004 PG-23609		AG002 Ag Dist #2		.00 MT	
	FULL MARKET VALUE	67,708	FD034 Potsdam Fire Prot		65,000 TO M	

62.002-2-15.12	Pollock Rd			62.002-2-15.12	*****	
Russell Joseph Jay	312 Vac w/imprv	9,100	COUNTY TAXABLE VALUE		16,500	
374 Pollock Rd	Madrid-Waddingt 405601	16,500	TOWN TAXABLE VALUE		16,500	
Canton, NY 13617	ACRES 30.20		SCHOOL TAXABLE VALUE		16,500	
	EAST-0283935 NRTH-1705524		AG002 Ag Dist #2		.00 MT	
	DEED BOOK 1999 PG-15293		FD034 Potsdam Fire Prot		16,500 TO M	
	FULL MARKET VALUE	17,188				

62.002-2-16.1	417 Pollock Rd			62.002-2-16.1	*****	1-194- 7
Dominie Bernard	240 Rural res	25,200	Enhanced S 41834	0	0	59,710
Dominie Patricia	Madrid-Waddingt 405601	110,800	COUNTY TAXABLE VALUE		110,800	
417 Pollock Rd	X		TOWN TAXABLE VALUE		110,800	
Canton, NY 13617	X		SCHOOL TAXABLE VALUE		51,090	
	X		AG002 Ag Dist #2		.00 MT	
	ACRES 33.28		FD034 Potsdam Fire Prot		110,800 TO M	
	EAST-0284022 NRTH-1707124					
	DEED BOOK 898 PG-01078					
	FULL MARKET VALUE	115,417				

62.002-2-16.2	Pollock Rd			62.002-2-16.2	*****	
Russell Barry	120 Field crops - WTRFNT	32,000	COUNTY TAXABLE VALUE		32,500	
Russell Paula	Madrid-Waddingt 405601	32,500	TOWN TAXABLE VALUE		32,500	
490 Pollock Rd	X		SCHOOL TAXABLE VALUE		32,500	
Canton, NY 13617	X		AG002 Ag Dist #2		.00 MT	
	X		FD034 Potsdam Fire Prot		32,500 TO M	
	FRNT 380.00 DPTH					
	ACRES 55.30					
	EAST-0283242 NRTH-1708616					
	DEED BOOK 1021 PG-00001					
	FULL MARKET VALUE	33,854				

STATE OF NEW YORK
 COUNTY - St Lawrence
 TOWN - Potsdam
 SWIS - 407489

2 0 1 2 T E N T A T I V E A S S E S S M E N T R O L L
 T A X A B L E SECTION OF THE ROLL - 1

PAGE 1175
 VALUATION DATE-JUL 01, 2011
 TAXABLE STATUS DATE-MAR 01, 2012

TAX MAP NUMBER SEQUENCE
 UNIFORM PERCENT OF VALUE IS 096.00
 UNIFORM PERCENT OF VALUE IS 096.00

TAX MAP PARCEL NUMBER	PROPERTY LOCATION & CLASS	ASSESSMENT	EXEMPTION CODE-----	COUNTY-----	TOWN-----	SCHOOL
CURRENT OWNERS NAME	SCHOOL DISTRICT	LAND	TAX DESCRIPTION	TAXABLE VALUE		
CURRENT OWNERS ADDRESS	PARCEL SIZE/GRID COORD	TOTAL	SPECIAL DISTRICTS			ACCOUNT NO.

62.002-2-17	456 Pollock Rd			62.002-2-17		1-178-10
Buffham Virginia (LU)	210 1 Family Res		Aged - Tow 41803	0	0	19,400 0
Buffham Bonnie	Madrid-Waddingt 405601	12,000	Enhanced S 41834	0	0	0 48,500
45 Cline Dr	X	48,500	COUNTY TAXABLE VALUE		48,500	
Massena, NY 13662	X		TOWN TAXABLE VALUE		29,100	
	X		SCHOOL TAXABLE VALUE		0	
	FRNT 156.00 DPTH 120.00		AG002 Ag Dist #2		.00 MT	
	EAST-0284074 NRTH-1707991		FD034 Potsdam Fire Prot		48,500 TO M	
	DEED BOOK 2010 PG-17929					
	FULL MARKET VALUE	50,521				

62.002-2-18.11	490 Pollock Rd			62.002-2-18.11		1-194- 6
Russell Barry	113 Cattle farm - WTRFNT		Basic Star 41854	0	0	0 28,800
Russell Paula	Madrid-Waddingt 405601	57,300	COUNTY TAXABLE VALUE		123,000	
490 Pollock Rd	E#483-Trailer	123,000	TOWN TAXABLE VALUE		123,000	
Canton, NY 13617	E#490-House		SCHOOL TAXABLE VALUE		94,200	
	X		AG002 Ag Dist #2		.00 MT	
	ACRES 137.50		FD034 Potsdam Fire Prot		123,000 TO M	
	EAST-0284000 NRTH-1710432					
	DEED BOOK 1021 PG-00001					
	FULL MARKET VALUE	125,510				

62.002-2-18.12	540 Pollock Rd			62.002-2-18.12		
Brooks Keri	270 Mfg housing		Basic Star 41854	0	0	0 26,000
Brooks Joseph	Madrid-Waddingt 405601	20,300	COUNTY TAXABLE VALUE		26,000	
540 Pollock Rd	ACRES 15.40	26,000	TOWN TAXABLE VALUE		26,000	
Canton, NY 13617	EAST-0285320 NRTH-1709902		SCHOOL TAXABLE VALUE		0	
	DEED BOOK 2002 PG-22134		AG002 Ag Dist #2		.00 MT	
	FULL MARKET VALUE	27,083	FD034 Potsdam Fire Prot		26,000 TO M	

62.002-2-19.1	Pollock Rd			62.002-2-19.1		1-72-10.1
Burke John	314 Rural vac<10		COUNTY TAXABLE VALUE		1,600	
911 Sykes Rd	Madrid-Waddingt 405601	1,600	TOWN TAXABLE VALUE		1,600	
Canton, NY 13617	X	1,600	SCHOOL TAXABLE VALUE		1,600	
	X		AG002 Ag Dist #2		.00 MT	
	X		FD034 Potsdam Fire Prot		1,600 TO M	
	ACRES 1.60					
	EAST-0284368 NRTH-1709503					
	DEED BOOK 939 PG-00991					
	FULL MARKET VALUE	1,667				

STATE OF NEW YORK
 COUNTY - St Lawrence
 TOWN - Potsdam
 SWIS - 407489

2 0 1 2 T E N T A T I V E A S S E S S M E N T R O L L
 T A X A B L E SECTION OF THE ROLL - 1

PAGE 1176
 VALUATION DATE-JUL 01, 2011
 TAXABLE STATUS DATE-MAR 01, 2012

TAX MAP NUMBER SEQUENCE
 UNIFORM PERCENT OF VALUE IS 096.00
 UNIFORM PERCENT OF VALUE IS 096.00

TAX MAP PARCEL NUMBER	PROPERTY LOCATION & CLASS	ASSESSMENT	EXEMPTION CODE-----	COUNTY-----	TOWN-----	SCHOOL
CURRENT OWNERS NAME	SCHOOL DISTRICT	LAND	TAX DESCRIPTION	TAXABLE VALUE		
CURRENT OWNERS ADDRESS	PARCEL SIZE/GRID COORD	TOTAL	SPECIAL DISTRICTS			ACCOUNT NO.

62.002-2-19.2	529 Pollock Rd 210 1 Family Res		Basic Star 41854	0	0	1-172-10.2
Seavey Joseph	Madrid-Waddingt 405601	16,300	COUNTY TAXABLE VALUE		38,000	28,800
Seavey Joan	X	38,000	TOWN TAXABLE VALUE		38,000	
529 Pollock Rd	X		SCHOOL TAXABLE VALUE		9,200	
Canton, NY 13617	X		AG002 Ag Dist #2		.00 MT	
	ACRES 1.10		FD034 Potsdam Fire Prot		38,000 TO M	
	EAST-0284541 NRTH-1709784					
	DEED BOOK 941 PG-00464					
	FULL MARKET VALUE	39,583				

62.002-2-20.2	2697 Cr 14 210 1 Family Res		Basic Star 41854	0	0	28,800
Murphy Mark	Madrid-Waddingt 405601	16,500	COUNTY TAXABLE VALUE		90,000	
Murphy Lori Beth	00sp70000	90,000	TOWN TAXABLE VALUE		90,000	
PO Box 385	ACRES 1.70		SCHOOL TAXABLE VALUE		61,200	
Madrid, NY 13660	EAST-0281705 NRTH-1710507		AG002 Ag Dist #2		.00 MT	
	DEED BOOK 2000 PG-918		FD034 Potsdam Fire Prot		90,000 TO M	
	FULL MARKET VALUE	93,750				

62.002-2-20.11	Cr 14 105 Vac farmland - WTRFNT		Ag Distric 41720	0	18,527	1-168- 2
Lloyd T Smith & Sons Farms	Madrid-Waddingt 405601	54,000	COUNTY TAXABLE VALUE		35,473	18,527
7071 County Route 27	Agrmt 38/475	54,000	TOWN TAXABLE VALUE		35,473	
Canton, NY 13617	X		SCHOOL TAXABLE VALUE		35,473	
	ACRES 135.00		AG002 Ag Dist #2		.00 MT	
MAY BE SUBJECT TO PAYMENT	EAST-0280601 NRTH-1711254		FD034 Potsdam Fire Prot		35,473 TO M	
UNDER AGDIST LAW TIL 2016	DEED BOOK 2000 PG-917		18,527 EX			
	FULL MARKET VALUE	56,250				

62.002-2-20.12	Cr 14 312 Vac w/imprv		COUNTY TAXABLE VALUE		29,500	
Murphy Mark J	Madrid-Waddingt 405601	12,200	TOWN TAXABLE VALUE		29,500	
Murphy Lori B	2004sp20000	29,500	SCHOOL TAXABLE VALUE		29,500	
2697 County Route 14	ACRES 1.10		AG002 Ag Dist #2		.00 MT	
Canton, NY 13617	EAST-0281848 NRTH-1710329		FD034 Potsdam Fire Prot		29,500 TO M	
	DEED BOOK 2004 PG-9832					
	FULL MARKET VALUE	30,729				

62.002-2-21.1	Cr 14 105 Vac farmland - WTRFNT		COUNTY TAXABLE VALUE		24,400	1-288- 1
Vanburen Thomas Jr	Madrid-Waddingt 405601	24,400	TOWN TAXABLE VALUE		24,400	
Vanburen Julie	Bucksbridge Morley Rd	24,400	SCHOOL TAXABLE VALUE		24,400	
2727 County Route 14	Zone R-A		AG002 Ag Dist #2		.00 MT	
Canton, NY 13617	89sp175000/94sp25000		FD034 Potsdam Fire Prot		24,400 TO M	
	ACRES 34.20					
	EAST-0282766 NRTH-1711124					
	DEED BOOK 1077 PG-16					
	FULL MARKET VALUE	25,417				

STATE OF NEW YORK
 COUNTY - St Lawrence
 TOWN - Potsdam
 SWIS - 407489

2 0 1 2 T E N T A T I V E A S S E S S M E N T R O L L
 T A X A B L E SECTION OF THE ROLL - 1

PAGE 1177
 VALUATION DATE-JUL 01, 2011
 TAXABLE STATUS DATE-MAR 01, 2012

TAX MAP NUMBER SEQUENCE
 UNIFORM PERCENT OF VALUE IS 096.00
 UNIFORM PERCENT OF VALUE IS 096.00

TAX MAP PARCEL NUMBER	PROPERTY LOCATION & CLASS	ASSESSMENT	EXEMPTION CODE-----	COUNTY-----	TOWN-----	SCHOOL
CURRENT OWNERS NAME	SCHOOL DISTRICT	LAND	TAX DESCRIPTION	TAXABLE VALUE		
CURRENT OWNERS ADDRESS	PARCEL SIZE/GRID COORD	TOTAL	SPECIAL DISTRICTS			ACCOUNT NO.

62.002-2-21.2	2727,2739 Cr 14			62.002-2-21.2		*****
Vanburen Thomas Jr	113 Cattle farm		Basic Star 41854	0	0	28,800
Vanburen Julie	Madrid-Waddingt 405601	61,400	COUNTY TAXABLE VALUE		216,100	
2727 County Route 14	93sp150000	216,100	TOWN TAXABLE VALUE		216,100	
Canton, NY 13617	X		SCHOOL TAXABLE VALUE		187,300	
	X		AG002 Ag Dist #2		.00 MT	
	ACRES 78.50		FD034 Potsdam Fire Prot		216,100 TO M	
	EAST-0281728 NRTH-1711988					
	DEED BOOK 1072 PG-201					
	FULL MARKET VALUE	225,104				

62.002-2-23	Pearson Rd			62.002-2-23		*****
Greenwood Acres LLC	105 Vac farmland		Ag Distric 41720	0	14,105	1-253- 1. 1
1087 State Highway 310	Madrid-Waddingt 405601	67,200	COUNTY TAXABLE VALUE		53,095	14,105
Canton, NY 13617	X	67,200	TOWN TAXABLE VALUE		53,095	
	86sp65000		SCHOOL TAXABLE VALUE		53,095	
	X		AG002 Ag Dist #2		.00 MT	
MAY BE SUBJECT TO PAYMENT	ACRES 161.10		FD034 Potsdam Fire Prot		53,095 TO M	
UNDER AGDIST LAW TIL 2016	EAST-0285841 NRTH-1710065					
	DEED BOOK 2000 PG-6098					
	FULL MARKET VALUE	70,000				

62.002-2-24	1294 Sh 310			62.002-2-24		*****
Middlemiss Roger A	210 1 Family Res		Basic Star 41854	0	0	28,800
1294 State Highway 310	Madrid-Waddingt 405601	16,500	COUNTY TAXABLE VALUE		61,100	
Canton, NY 13617	91sp45000	61,100	TOWN TAXABLE VALUE		61,100	
	2008sp61100		SCHOOL TAXABLE VALUE		32,300	
	X		AG002 Ag Dist #2		.00 MT	
	ACRES 1.70 BANK8888870		FD034 Potsdam Fire Prot		61,100 TO M	
	EAST-0288110 NRTH-1707400					
	DEED BOOK 2008 PG-2129					
	FULL MARKET VALUE	63,646				

STATE OF NEW YORK
 COUNTY - St Lawrence
 TOWN - Potsdam
 SWIS - 407489

2 0 1 2 T E N T A T I V E A S S E S S M E N T R O L L
 T A X A B L E SECTION OF THE ROLL - 1
 M A P S E C T I O N - 062
 S U B - S E C T I O N - 002
 UNIFORM PERCENT OF VALUE IS 096.00

PAGE 1178
 VALUATION DATE-JUL 01, 2011
 TAXABLE STATUS DATE-MAR 01, 2012
 RPS150/V04/L015
 CURRENT DATE 4/25/2012

*** S P E C I A L D I S T R I C T S U M M A R Y ***

CODE	DISTRICT NAME	TOTAL PARCELS	EXTENSION TYPE	EXTENSION VALUE	AD VALOREM VALUE	EXEMPT AMOUNT	TAXABLE VALUE
AG002	Ag Dist #2	36	MOVTAX				
FD034	Potsdam Fire P	36	TOTAL M		2098,900	41,636	2057,264

*** S C H O O L D I S T R I C T S U M M A R Y ***

CODE	DISTRICT NAME	TOTAL PARCELS	ASSESSED LAND	ASSESSED TOTAL	EXEMPT AMOUNT	TOTAL TAXABLE	STAR AMOUNT	STAR TAXABLE
402201	Canton 1	1	17,100	90,000		90,000	28,800	61,200
405601	Madrid-Waddington	35	864,900	2008,900	63,781	1945,119	624,175	1320,944
	S U B - T O T A L	36	882,000	2098,900	63,781	2035,119	652,975	1382,144
	T O T A L	36	882,000	2098,900	63,781	2035,119	652,975	1382,144

*** S Y S T E M C O D E S S U M M A R Y ***

NO SYSTEM EXEMPTIONS AT THIS LEVEL

*** E X E M P T I O N S U M M A R Y ***

CODE	DESCRIPTION	TOTAL PARCELS	COUNTY	TOWN	SCHOOL
41121	Vet - Wart	1	8,970	8,970	
41720	Ag Distric	4	41,636	41,636	41,636
41802	Aged - Cou	1	22,145		
41803	Aged - Tow	3		56,794	
41804	Aged - Sch	1			22,145
41834	Enhanced S	4			197,275
41854	Basic Star	16			455,700
	T O T A L	30	72,751	107,400	716,756

STATE OF NEW YORK
COUNTY - St Lawrence
TOWN - Potsdam
SWIS - 407489

2 0 1 2 T E N T A T I V E A S S E S S M E N T R O L L
T A X A B L E SECTION OF THE ROLL - 1
M A P S E C T I O N - 062
S U B - S E C T I O N - 002
UNIFORM PERCENT OF VALUE IS 096.00

PAGE 1179
VALUATION DATE-JUL 01, 2011
TAXABLE STATUS DATE-MAR 01, 2012
RPS150/V04/L015
CURRENT DATE 4/25/2012

*** G R A N D T O T A L S ***

ROLL SEC	DESCRIPTION	TOTAL PARCELS	ASSESSED LAND	ASSESSED TOTAL	TAXABLE COUNTY	TAXABLE TOWN	TAXABLE SCHOOL	STAR TAXABLE
1	TAXABLE	36	882,000	2098,900	2026,149	1991,500	2035,119	1382,144

STATE OF NEW YORK
 COUNTY - St Lawrence
 TOWN - Potsdam
 SWIS - 407489

2 0 1 2 T E N T A T I V E A S S E S S M E N T R O L L
 T A X A B L E SECTION OF THE ROLL - 1

PAGE 1180
 VALUATION DATE-JUL 01, 2011
 TAXABLE STATUS DATE-MAR 01, 2012

TAX MAP NUMBER SEQUENCE
 UNIFORM PERCENT OF VALUE IS 096.00
 UNIFORM PERCENT OF VALUE IS 096.00

TAX MAP PARCEL NUMBER	PROPERTY LOCATION & CLASS	ASSESSMENT	EXEMPTION CODE	COUNTY	TOWN	SCHOOL
CURRENT OWNERS NAME	SCHOOL DISTRICT	LAND	TAX DESCRIPTION	TAXABLE VALUE		
CURRENT OWNERS ADDRESS	PARCEL SIZE/GRID COORD	TOTAL	SPECIAL DISTRICTS			ACCOUNT NO.
***** 62.004-2-1.11 *****						
1087,1130	Sh 310					1-178- 2
62.004-2-1.11	112 Dairy farm		Ag Buildin 41700	0	53,600	53,600
Greenwood Acres LLC	Canton 1 402201	166,100	Ag Buildin 41700	0	14,300	14,300
1087 State Highway 310	93sp310000	1698,000	Ag Buildin 41700	0	100,000	100,000
Canton, NY 13617	X		Ag Buildin 41700	0	271,800	271,800
	X		Ag Buildin 41700	0	69,000	69,000
MAY BE SUBJECT TO PAYMENT	ACRES 435.60		Ag Distric 41720	0	0	0
UNDER AGDIST LAW TIL 2016	EAST-0286382 NRTH-1702735		Basic Star 41854	0	0	28,800
	DEED BOOK 2000 PG-6098		Silo 42100	0	100,000	100,000
	FULL MARKET VALUE	1768,750	COUNTY TAXABLE VALUE		1089,300	
			TOWN TAXABLE VALUE		1089,300	
			SCHOOL TAXABLE VALUE		1060,500	
			FD034 Potsdam Fire Prot		1598,000 TO M	
			100,000 EX			
***** 62.004-2-1.12 *****						
1030	SH 310					
62.004-2-1.12	210 1 Family Res		COUNTY TAXABLE VALUE		149,900	
Greenwood Acres LLC	Canton 1 402201	17,700	TOWN TAXABLE VALUE		149,900	
1087 State Highway 310	ACRES 4.70	149,900	SCHOOL TAXABLE VALUE		149,900	
Canton, NY 13617	EAST-0287728 NRTH-1701284		FD034 Potsdam Fire Prot		149,900 TO M	
	DEED BOOK 2010 PG-5587					
	FULL MARKET VALUE	156,146				
***** 62.004-2-3 *****						
1012	Sh 310					1-231-10
62.004-2-3	240 Rural res		Basic Star 41854	0	0	28,800
Frank Thomas A Jr	Canton 1 402201	20,400	COUNTY TAXABLE VALUE		142,000	
Frank Lori A	90sp11000 /Partial	142,000	TOWN TAXABLE VALUE		142,000	
1012 State Highway 310	2011sp182000		SCHOOL TAXABLE VALUE		113,200	
Canton, NY 13617	X		FD034 Potsdam Fire Prot		142,000 TO M	
	ACRES 11.80 BANK8888289					
	EAST-0287768 NRTH-1700660					
	DEED BOOK 2011 PG-6775					
	FULL MARKET VALUE	147,917				
***** 62.004-2-4.11 *****						
1005	Sh 310					1-221-13
62.004-2-4.11	210 1 Family Res		Basic Star 41854	0	0	28,800
Bisonette Kim	Canton 1 402201	17,000	COUNTY TAXABLE VALUE		82,000	
Bisonette Patricia	2006sp80000	82,000	TOWN TAXABLE VALUE		82,000	
1005 State Highway 310	X		SCHOOL TAXABLE VALUE		53,200	
Canton, NY 13617-3378	92sp17000		FD034 Potsdam Fire Prot		82,000 TO M	
	ACRES 2.90 BANK8888830					
	EAST-0287334 NRTH-1700227					
	DEED BOOK 2011 PG-19323					
	FULL MARKET VALUE	85,417				

STATE OF NEW YORK
 COUNTY - St Lawrence
 TOWN - Potsdam
 SWIS - 407489

2 0 1 2 T E N T A T I V E A S S E S S M E N T R O L L
 T A X A B L E SECTION OF THE ROLL - 1

PAGE 1181
 VALUATION DATE-JUL 01, 2011
 TAXABLE STATUS DATE-MAR 01, 2012

TAX MAP NUMBER SEQUENCE
 UNIFORM PERCENT OF VALUE IS 096.00
 UNIFORM PERCENT OF VALUE IS 096.00

TAX MAP PARCEL NUMBER	PROPERTY LOCATION & CLASS	ASSESSMENT	EXEMPTION CODE-----	COUNTY-----	TOWN-----	SCHOOL
CURRENT OWNERS NAME	SCHOOL DISTRICT	LAND	TAX DESCRIPTION	TAXABLE VALUE		
CURRENT OWNERS ADDRESS	PARCEL SIZE/GRID COORD	TOTAL	SPECIAL DISTRICTS	ACCOUNT NO.		

62.004-2-7	988 Sh 310			62.004-2-7		1-182-1.1
Hostetter Robert J	210 1 Family Res		Basic Star 41854	0	0	0 28,800
Hostetter Marcia T	Canton 1 402201	17,700	COUNTY TAXABLE VALUE		168,000	
988 State Highway 310	98sp100,000nv	168,000	TOWN TAXABLE VALUE		168,000	
Canton, NY 13617	2009sp175900		SCHOOL TAXABLE VALUE		139,200	
	X		FD034 Potsdam Fire Prot		168,000 TO M	
	ACRES 4.80					
	EAST-0287659 NRTH-1699730					
	DEED BOOK 2010 PG-2966					
	FULL MARKET VALUE	175,000				

STATE OF NEW YORK
 COUNTY - St Lawrence
 TOWN - Potsdam
 SWIS - 407489

2 0 1 2 T E N T A T I V E A S S E S S M E N T R O L L
 T A X A B L E S E C T I O N O F T H E R O L L - 1
 M A P S E C T I O N - 062
 S U B - S E C T I O N - 004
 U N I F O R M P E R C E N T O F V A L U E I S 096.00

PAGE 1182
 VALUATION DATE-JUL 01, 2011
 TAXABLE STATUS DATE-MAR 01, 2012
 RPS150/V04/L015
 CURRENT DATE 4/25/2012

*** S P E C I A L D I S T R I C T S U M M A R Y ***

CODE	DISTRICT NAME	TOTAL PARCELS	EXTENSION TYPE	EXTENSION VALUE	AD VALOREM VALUE	EXEMPT AMOUNT	TAXABLE VALUE
FD034	Potsdam Fire P	5	TOTAL M		2239,900	100,000	2139,900

*** S C H O O L D I S T R I C T S U M M A R Y ***

CODE	DISTRICT NAME	TOTAL PARCELS	ASSESSED LAND	ASSESSED TOTAL	EXEMPT AMOUNT	TOTAL TAXABLE	STAR AMOUNT	STAR TAXABLE
402201	Canton 1	5	238,900	2239,900	608,700	1631,200	115,200	1516,000
	S U B - T O T A L	5	238,900	2239,900	608,700	1631,200	115,200	1516,000
	T O T A L	5	238,900	2239,900	608,700	1631,200	115,200	1516,000

*** S Y S T E M C O D E S S U M M A R Y ***

NO SYSTEM EXEMPTIONS AT THIS LEVEL

*** E X E M P T I O N S U M M A R Y ***

CODE	DESCRIPTION	TOTAL PARCELS	COUNTY	TOWN	SCHOOL
41700	Ag Buildin	1	508,700	508,700	508,700
41720	Ag Distric	1			
41854	Basic Star	4			115,200
42100	Silo	1	100,000	100,000	100,000
	T O T A L	7	608,700	608,700	723,900

STATE OF NEW YORK
COUNTY - St Lawrence
TOWN - Potsdam
SWIS - 407489

2 0 1 2 T E N T A T I V E A S S E S S M E N T R O L L
T A X A B L E SECTION OF THE ROLL - 1
M A P S E C T I O N - 062
S U B - S E C T I O N - 004
UNIFORM PERCENT OF VALUE IS 096.00

PAGE 1183
VALUATION DATE-JUL 01, 2011
TAXABLE STATUS DATE-MAR 01, 2012
RPS150/V04/L015
CURRENT DATE 4/25/2012

*** G R A N D T O T A L S ***

ROLL SEC	DESCRIPTION	TOTAL PARCELS	ASSESSED LAND	ASSESSED TOTAL	TAXABLE COUNTY	TAXABLE TOWN	TAXABLE SCHOOL	STAR TAXABLE
1	TAXABLE	5	238,900	2239,900	1631,200	1631,200	1631,200	1516,000

STATE OF NEW YORK
 COUNTY - St Lawrence
 TOWN - Potsdam
 SWIS - 407489

2 0 1 2 T E N T A T I V E A S S E S S M E N T R O L L
 T A X A B L E SECTION OF THE ROLL - 1

PAGE 1184
 VALUATION DATE-JUL 01, 2011
 TAXABLE STATUS DATE-MAR 01, 2012

TAX MAP NUMBER SEQUENCE
 UNIFORM PERCENT OF VALUE IS 096.00
 UNIFORM PERCENT OF VALUE IS 096.00

TAX MAP PARCEL NUMBER	PROPERTY LOCATION & CLASS	ASSESSMENT	EXEMPTION CODE-----	COUNTY-----	TOWN-----	SCHOOL
CURRENT OWNERS NAME	SCHOOL DISTRICT	LAND	TAX DESCRIPTION	TAXABLE VALUE		
CURRENT OWNERS ADDRESS	PARCEL SIZE/GRID COORD	TOTAL	SPECIAL DISTRICTS			ACCOUNT NO.

63.001-1-1	100 Baker Rd			63.001-1-1		1-170- 5.1
Farrar Trust Robert	240 Rural res		Basic Star 41854	0	0	29,400
Farrar Trust Ronald	Madrid-Waddingt 405601	37,500	Dis & Lim 41932	0	5,515	0
61 S Fullerton Ave Apt 34	Kathy Edmonds Lease prope	76,600	Dis & Lim 41933	0	0	24,818
Montclair, NJ 07042	X		COUNTY TAXABLE VALUE		71,085	
	X		TOWN TAXABLE VALUE		51,782	
	ACRES 98.70		SCHOOL TAXABLE VALUE		47,200	
	EAST-0294290 NRTH-1711449		AG002 Ag Dist #2		.00 MT	
	DEED BOOK 2010 PG-8856		FD034 Potsdam Fire Prot		76,600 TO M	
	FULL MARKET VALUE	79,792				

63.001-1-2	101 Baker Rd			63.001-1-2		1-248- 5
Logan Martha A	210 1 Family Res		Basic Star 41854	0	0	28,800
101 Baker Rd	Madrid-Waddingt 405601	16,600	COUNTY TAXABLE VALUE		53,000	
Canton, NY 13617	X	53,000	TOWN TAXABLE VALUE		53,000	
	X		SCHOOL TAXABLE VALUE		24,200	
	X		AG002 Ag Dist #2		.00 MT	
	ACRES 2.00		FD034 Potsdam Fire Prot		53,000 TO M	
	EAST-0294744 NRTH-1711016					
	DEED BOOK 2004 PG-17128					
	FULL MARKET VALUE	55,208				

63.001-1-3.1	429 Cr 34			63.001-1-3.1		1-261-12
Waldruff Dale E	215 1 Fam Res w/		Vet - Wart 41121	0	11,520	0
Waldruff Terry L	Madrid-Waddingt 405601	18,400	Basic Star 41854	0	0	28,800
429 County Route 34	2003sp93000	112,500	COUNTY TAXABLE VALUE		100,980	
Canton, NY 13617	X		TOWN TAXABLE VALUE		100,980	
	X		SCHOOL TAXABLE VALUE		83,700	
	ACRES 6.50		AG002 Ag Dist #2		.00 MT	
	EAST-0293683 NRTH-1709373		FD034 Potsdam Fire Prot		112,500 TO M	
	DEED BOOK 2003 PG-15952					
	FULL MARKET VALUE	117,188				

63.001-1-3.2	11 Baker Rd			63.001-1-3.2		
Wise Herbert	270 Mfg housing		Basic Star 41854	0	0	28,800
Wise Sharon	Madrid-Waddingt 405601	16,400	COUNTY TAXABLE VALUE		38,000	
11 Baker Rd	Agreement 2005/2259	38,000	TOWN TAXABLE VALUE		38,000	
Canton, NY 13617	X		SCHOOL TAXABLE VALUE		9,200	
	X		AG002 Ag Dist #2		.00 MT	
	ACRES 1.50		FD034 Potsdam Fire Prot		38,000 TO M	
	EAST-0293987 NRTH-1709135					
	DEED BOOK 996 PG-599					
	FULL MARKET VALUE	39,583				

STATE OF NEW YORK
 COUNTY - St Lawrence
 TOWN - Potsdam
 SWIS - 407489

2 0 1 2 T E N T A T I V E A S S E S S M E N T R O L L
 T A X A B L E SECTION OF THE ROLL - 1

PAGE 1185
 VALUATION DATE-JUL 01, 2011
 TAXABLE STATUS DATE-MAR 01, 2012

TAX MAP NUMBER SEQUENCE
 UNIFORM PERCENT OF VALUE IS 096.00
 UNIFORM PERCENT OF VALUE IS 096.00

TAX MAP PARCEL NUMBER	PROPERTY LOCATION & CLASS	ASSESSMENT	EXEMPTION CODE-----	COUNTY-----	TOWN-----	SCHOOL
CURRENT OWNERS NAME	SCHOOL DISTRICT	LAND	TAX DESCRIPTION	TAXABLE VALUE		
CURRENT OWNERS ADDRESS	PARCEL SIZE/GRID COORD	TOTAL	SPECIAL DISTRICTS			ACCOUNT NO.

63.001-1-4	443 Cr 34 210 1 Family Res		Basic Star 41854	0	0	1-290- 8
Marcellus Larry W Jr.	Madrid-Waddingt 405601	13,600	COUNTY TAXABLE VALUE		76,000	28,800
Marcellus Angela M	2004sp69000	76,000	TOWN TAXABLE VALUE		76,000	
443 County Route 34	Agreement 2005/2259		SCHOOL TAXABLE VALUE		47,200	
Canton, NY 13617	FRNT 252.00 DPTH 110.00		AG002 Ag Dist #2		.00 MT	
	BANK8888869		FD034 Potsdam Fire Prot		76,000 TO M	
	EAST-0293839 NRTH-1708946					
	DEED BOOK 2004 PG-16607					
	FULL MARKET VALUE	79,167				

63.001-1-5	Cr 34 323 Vacant rural		COUNTY TAXABLE VALUE	15,500		1-221-12.2
Cutler Raymond	Madrid-Waddingt 405601	15,500	TOWN TAXABLE VALUE	15,500		
Cutler Beverly	01sp6000	15,500	SCHOOL TAXABLE VALUE	15,500		
410 Ellis Rd	Zone R-A		AG002 Ag Dist #2		.00 MT	
Canton, NY 13617	X		FD034 Potsdam Fire Prot		15,500 TO M	
	ACRES 41.30					
	EAST-0292969 NRTH-1708443					
	DEED BOOK 2001 PG-3640					
	FULL MARKET VALUE	16,146				

63.001-1-6	405 Ellis Rd 210 1 Family Res		Basic Star 41854	0	0	1-281- 2
Pearson Michael	Madrid-Waddingt 405601	27,500	COUNTY TAXABLE VALUE		100,000	28,800
Pearson Amanda	95sp7500	100,000	TOWN TAXABLE VALUE		100,000	
405 Ellis Rd	2002sp11500		SCHOOL TAXABLE VALUE		71,200	
Canton, NY 13617	X		AG002 Ag Dist #2		.00 MT	
	ACRES 63.00		FD034 Potsdam Fire Prot		100,000 TO M	
	EAST-0292103 NRTH-1706951					
	DEED BOOK 2002 PG-13951					
	FULL MARKET VALUE	104,167				

63.001-1-8	333,337 Ellis Rd 210 1 Family Res		CW_15_VET/ 41161	0	11,520	1-209- 1
Kazek Timothy D	Madrid-Waddingt 405601	33,400	Basic Star 41854	0	0	28,800
Kazek Heather R	X	77,100	COUNTY TAXABLE VALUE		65,580	
333 Ellis Rd	X		TOWN TAXABLE VALUE		65,580	
Canton, NY 13617	X		SCHOOL TAXABLE VALUE		48,300	
	ACRES 8.40		AG002 Ag Dist #2		.00 MT	
	EAST-0292471 NRTH-1705330		FD034 Potsdam Fire Prot		77,100 TO M	
	DEED BOOK 2009 PG-18299					
	FULL MARKET VALUE	80,313				

STATE OF NEW YORK
 COUNTY - St Lawrence
 TOWN - Potsdam
 SWIS - 407489

2 0 1 2 T E N T A T I V E A S S E S S M E N T R O L L
 T A X A B L E SECTION OF THE ROLL - 1
 TAX MAP NUMBER SEQUENCE
 UNIFORM PERCENT OF VALUE IS 096.00
 UNIFORM PERCENT OF VALUE IS 096.00

PAGE 1186
 VALUATION DATE-JUL 01, 2011
 TAXABLE STATUS DATE-MAR 01, 2012

TAX MAP PARCEL NUMBER	PROPERTY LOCATION & CLASS	ASSESSMENT	EXEMPTION CODE	COUNTY	TOWN	SCHOOL
CURRENT OWNERS NAME	SCHOOL DISTRICT	LAND	TAX DESCRIPTION	TAXABLE VALUE		ACCOUNT NO.
CURRENT OWNERS ADDRESS	PARCEL SIZE/GRID COORD	TOTAL	SPECIAL DISTRICTS			
***** 63.001-1-9 *****						
269 Ellis Rd					1-269-	1
63.001-1-9	240 Rural res		Basic Star 41854	0	0	28,800
Aldrich Jon R	Madrid-Waddingt 405601	38,100	Home Imp - 44212	0	8,438	0
Aldrich Joan A	X	168,000	Home Impro 44216	0	0	8,438
269 Ellis Rd	X		COUNTY TAXABLE VALUE		159,562	
Canton, NY 13617	X		TOWN TAXABLE VALUE		159,562	
	ACRES 90.70		SCHOOL TAXABLE VALUE		130,762	
	EAST-0291627 NRTH-1705005		AG002 Ag Dist #2		.00 MT	
	DEED BOOK 1017 PG-00494		FD034 Potsdam Fire Prot		151,124 TO M	
	FULL MARKET VALUE	175,000	16,876 EX			
***** 63.001-1-12.2 *****						
48 Pearson Rd						
63.001-1-12.2	210 1 Family Res		RPTL466_f 41695	0	2,880	2,880
Pearson Raymond H Jr	Madrid-Waddingt 405601	17,200	Basic Star 41854	0	0	28,800
48 Pearson Rd	X	112,000	COUNTY TAXABLE VALUE		109,120	
Canton, NY 13617	X		TOWN TAXABLE VALUE		112,000	
	X		SCHOOL TAXABLE VALUE		80,320	
	ACRES 3.37		AG002 Ag Dist #2		.00 MT	
	EAST-0289007 NRTH-1707124		FD034 Potsdam Fire Prot		112,000 TO M	
	DEED BOOK 1059 PG-936					
	FULL MARKET VALUE	116,667				
***** 63.001-1-12.112 *****						
72 Pearson Rd						
63.001-1-12.112	112 Dairy farm		Basic Star 41854	0	0	28,800
Vanmiddlesworth Frank Jr	Madrid-Waddingt 405601	38,500	COUNTY TAXABLE VALUE		89,500	
72 Pearson Rd	96sp90000	89,500	TOWN TAXABLE VALUE		89,500	
Canton, NY 13617	ACRES 96.70		SCHOOL TAXABLE VALUE		60,700	
	EAST-0290198 NRTH-1706843		AG002 Ag Dist #2		.00 MT	
	DEED BOOK 1099 PG-1133		FD034 Potsdam Fire Prot		89,500 TO M	
	FULL MARKET VALUE	93,229				
***** 63.001-1-12.113 *****						
Off Pearson Rd						
63.001-1-12.113	323 Vacant rural		Ag Distric 41720	0	0	0
Greenwood Acres LLC	Madrid-Waddingt 405601	1,500	COUNTY TAXABLE VALUE		1,500	
1087 State Highway 310	ACRES 14.80	1,500	TOWN TAXABLE VALUE		1,500	
Canton, NY 13617	EAST-0290328 NRTH-1705676		SCHOOL TAXABLE VALUE		1,500	
	DEED BOOK 2000 PG-6098		AG002 Ag Dist #2		.00 MT	
	FULL MARKET VALUE	1,563	FD034 Potsdam Fire Prot		1,500 TO M	

MAY BE SUBJECT TO PAYMENT
 UNDER AGDIST LAW TIL 2016

STATE OF NEW YORK
 COUNTY - St Lawrence
 TOWN - Potsdam
 SWIS - 407489

2 0 1 2 T E N T A T I V E A S S E S S M E N T R O L L
 T A X A B L E SECTION OF THE ROLL - 1

PAGE 1187
 VALUATION DATE-JUL 01, 2011
 TAXABLE STATUS DATE-MAR 01, 2012

TAX MAP NUMBER SEQUENCE
 UNIFORM PERCENT OF VALUE IS 096.00
 UNIFORM PERCENT OF VALUE IS 096.00

TAX MAP PARCEL NUMBER	PROPERTY LOCATION & CLASS	ASSESSMENT	EXEMPTION CODE-----	COUNTY-----	TOWN-----	SCHOOL
CURRENT OWNERS NAME	SCHOOL DISTRICT	LAND	TAX DESCRIPTION	TAXABLE VALUE		
CURRENT OWNERS ADDRESS	PARCEL SIZE/GRID COORD	TOTAL	SPECIAL DISTRICTS			ACCOUNT NO.

63.001-1-14	336 Cr 34			63.001-1-14		1-212-13
Greenwood Acres LLC	105 Vac farmland		Ag Distric 41720	0	913	913 913
1087 State Highway 310	Madrid-Waddingt 405601	68,000	COUNTY TAXABLE VALUE		67,087	
Canton, NY 13617	2002sp363000<	68,000	TOWN TAXABLE VALUE		67,087	
	Zone R-A		SCHOOL TAXABLE VALUE		67,087	
	X		AG002 Ag Dist #2		.00 MT	
MAY BE SUBJECT TO PAYMENT	ACRES 170.10		FD034 Potsdam Fire Prot		67,087 TO M	
UNDER AGDIST LAW TIL 2016	EAST-0290761 NRTH-1709546		913 EX			
	DEED BOOK 2002 PG-8663					
	FULL MARKET VALUE	70,833				

63.001-1-15	335A Cr 34			63.001-1-15		1-249-15. 2
Hammers James	240 Rural res		Basic Star 41854	0	0	0 28,800
335A County Route 34	Madrid-Waddingt 405601	20,600	COUNTY TAXABLE VALUE		180,000	
Canton, NY 13617	X	180,000	TOWN TAXABLE VALUE		180,000	
	Zone R-A		SCHOOL TAXABLE VALUE		151,200	
	X		AG002 Ag Dist #2		.00 MT	
	ACRES 62.90		FD034 Potsdam Fire Prot		180,000 TO M	
	EAST-0293186 NRTH-1710368					
	DEED BOOK 892 PG-00693					
	FULL MARKET VALUE	187,500				

63.001-1-16	349 Cr 34			63.001-1-16		1-196-13
Gilbo Warren C	270 Mfg housing		Vet - Wart 41121	0	3,990	3,990 0
349 County Route 34	Madrid-Waddingt 405601	15,400	Enhanced S 41834	0	0	0 26,600
Canton, NY 13617	X	26,600	COUNTY TAXABLE VALUE		22,610	
	Zoner-A		TOWN TAXABLE VALUE		22,610	
	X		SCHOOL TAXABLE VALUE		0	
	FRNT 208.00 DPTH 170.00		AG002 Ag Dist #2		.00 MT	
	EAST-0292060 NRTH-1710346		FD034 Potsdam Fire Prot		26,600 TO M	
	DEED BOOK 1059 PG-854					
	FULL MARKET VALUE	27,708				

63.001-1-17	337 Cr 34			63.001-1-17		1-236- 8
Matthie Edith	210 1 Family Res		Vet Chg of 41003	0	0	20,401 0
589 Pollock Rd	Madrid-Waddingt 405601	17,400	Vet Pro Ra 41112	0	20,396	0 0
Canton, NY 13617	X	43,300	Aged - Cou 41802	0	9,162	0 0
	Zone R-A		Aged - Tow 41803	0	0	11,450 0
	X		Enhanced S 41834	0	0	0 43,300
	ACRES 4.00		COUNTY TAXABLE VALUE		13,742	
	EAST-0291865 NRTH-1710605		TOWN TAXABLE VALUE		11,449	
	DEED BOOK 00540 PG-00505		SCHOOL TAXABLE VALUE		0	
	FULL MARKET VALUE	45,104	AG002 Ag Dist #2		.00 MT	
			FD034 Potsdam Fire Prot		43,300 TO M	

STATE OF NEW YORK
 COUNTY - St Lawrence
 TOWN - Potsdam
 SWIS - 407489

2 0 1 2 T E N T A T I V E A S S E S S M E N T R O L L
 T A X A B L E SECTION OF THE ROLL - 1

PAGE 1188
 VALUATION DATE-JUL 01, 2011
 TAXABLE STATUS DATE-MAR 01, 2012

TAX MAP NUMBER SEQUENCE
 UNIFORM PERCENT OF VALUE IS 096.00
 UNIFORM PERCENT OF VALUE IS 096.00

TAX MAP PARCEL NUMBER	PROPERTY LOCATION & CLASS	ASSESSMENT	EXEMPTION CODE-----	COUNTY-----	TOWN-----	SCHOOL
CURRENT OWNERS NAME	SCHOOL DISTRICT	LAND	TAX DESCRIPTION	TAXABLE VALUE		
CURRENT OWNERS ADDRESS	PARCEL SIZE/GRID COORD	TOTAL	SPECIAL DISTRICTS			ACCOUNT NO.

63.001-1-19	291 Cr 34			63.001-1-19		*****
Matthie Brenda (LU)	270 Mfg housing		COUNTY TAXABLE VALUE	22,000		1-236-12
Rose, Sheri Ann & Matthie, Tro	Madrid-Waddingt 405601	16,300	TOWN TAXABLE VALUE	22,000		
52 Churchill Ave	X	22,000	SCHOOL TAXABLE VALUE	22,000		
Massena, NY 13662	Zone R-A		AG002 Ag Dist #2	.00 MT		
	X		FD034 Potsdam Fire Prot	22,000 TO M		
	ACRES 1.20					
	EAST-0290739 NRTH-1711124					
	DEED BOOK 2005 PG-11471					
	FULL MARKET VALUE	22,917				

63.001-1-20	Cr 34			63.001-1-20		*****
Tracy Donald	105 Vac farmland		COUNTY TAXABLE VALUE	8,000		1-251-11
Tracy Bonnie	Madrid-Waddingt 405601	8,000	TOWN TAXABLE VALUE	8,000		
64 West Main St	X	8,000	SCHOOL TAXABLE VALUE	8,000		
Canton, NY 13617	Zone R-A		AG002 Ag Dist #2	.00 MT		
	90sp53000<		FD034 Potsdam Fire Prot	8,000 TO M		
	ACRES 9.10					
	EAST-0290176 NRTH-1710735					
	DEED BOOK 1043 PG-00477					
	FULL MARKET VALUE	8,333				

63.001-1-21	1500,1501 Sh 310			63.001-1-21		*****
Tracy Donald	240 Rural res		COUNTY TAXABLE VALUE	114,100		1-251-10
Tracy Bonnie	Madrid-Waddingt 405601	48,300	TOWN TAXABLE VALUE	114,100		
64 West Main St	Re:row Agr1081/1041	114,100	SCHOOL TAXABLE VALUE	114,100		
Canton, NY 13617	90sp53000<		AG002 Ag Dist #2	.00 MT		
	E#1500-House E#1501s&j Co		FD034 Potsdam Fire Prot	114,100 TO M		
	ACRES 95.90					
	EAST-0287408 NRTH-1712229					
	DEED BOOK 1043 PG-00477					
	FULL MARKET VALUE	118,854				

63.001-1-22	Ellis Rd			63.001-1-22		*****
Covell Family Trust James R	314 Rural vac<10		COUNTY TAXABLE VALUE	11,900		1-221-12.1
Covell Family Trust Nora	Madrid-Waddingt 405601	11,900	TOWN TAXABLE VALUE	11,900		
5500 Golden West Ave	X	11,900	SCHOOL TAXABLE VALUE	11,900		
Riverside, CA 92509	86sp10000		AG002 Ag Dist #2	.00 MT		
	X		FD034 Potsdam Fire Prot	11,900 TO M		
	FRNT 188.00 DPTH 224.00					
	EAST-0293705 NRTH-1708551					
	DEED BOOK 1998 PG-15887					
	FULL MARKET VALUE	12,396				

STATE OF NEW YORK
 COUNTY - St Lawrence
 TOWN - Potsdam
 SWIS - 407489

2 0 1 2 T E N T A T I V E A S S E S S M E N T R O L L
 T A X A B L E SECTION OF THE ROLL - 1

PAGE 1189
 VALUATION DATE-JUL 01, 2011
 TAXABLE STATUS DATE-MAR 01, 2012

TAX MAP NUMBER SEQUENCE
 UNIFORM PERCENT OF VALUE IS 096.00
 UNIFORM PERCENT OF VALUE IS 096.00

TAX MAP PARCEL NUMBER	PROPERTY LOCATION & CLASS	ASSESSMENT	EXEMPTION CODE-----	COUNTY-----	TOWN-----	SCHOOL
CURRENT OWNERS NAME	SCHOOL DISTRICT	LAND	TAX DESCRIPTION	TAXABLE VALUE		
CURRENT OWNERS ADDRESS	PARCEL SIZE/GRID COORD	TOTAL	SPECIAL DISTRICTS			ACCOUNT NO.

63.001-1-23	35 Baker Rd 314 Rural vac<10		COUNTY TAXABLE VALUE	13,000		1-170- 5. 3
Rooney Patrick	Madrid-Waddingt 405601	13,000	TOWN TAXABLE VALUE	13,000		
142 Fordham Dr	X	13,000	SCHOOL TAXABLE VALUE	13,000		
Matawan, NJ 07747	X		AG002 Ag Dist #2	.00 MT		
	X		FD034 Potsdam Fire Prot	13,000 TO M		
	ACRES 3.00					
	EAST-0294225 NRTH-1709805					
	DEED BOOK 1106 PG-594					
	FULL MARKET VALUE	13,542				

63.001-1-24	Baker Rd 314 Rural vac<10		COUNTY TAXABLE VALUE	13,000		1-170- 5.2
Richardson Charles Jr	Madrid-Waddingt 405601	13,000	TOWN TAXABLE VALUE	13,000		
Richardson Randolph	X	13,000	SCHOOL TAXABLE VALUE	13,000		
11310 Westbrook Mill Ln Unit 3	X		AG002 Ag Dist #2	.00 MT		
Fairfax, VA 22030-5663	X		FD034 Potsdam Fire Prot	13,000 TO M		
	ACRES 3.00					
	EAST-0294117 NRTH-1709632					
	DEED BOOK 00968 PG-00145					
	FULL MARKET VALUE	13,542				

63.001-1-25	Ellis Rd 323 Vacant rural		COUNTY TAXABLE VALUE	2,400		1-271-14
Smith Irene (LU)	Madrid-Waddingt 405601	2,400	TOWN TAXABLE VALUE	2,400		
Smith David	X	2,400	SCHOOL TAXABLE VALUE	2,400		
72 Coakley Rd	X		AG002 Ag Dist #2	.00 MT		
Canton, NY 13617	X		FD034 Potsdam Fire Prot	2,400 TO M		
	ACRES 12.25					
	EAST-0290198 NRTH-1704162					
	DEED BOOK 2005 PG-4383					
	FULL MARKET VALUE	2,500				

63.001-1-27	Baker Rd 314 Rural vac<10		COUNTY TAXABLE VALUE	6,000		
Pryce Robin K	Madrid-Waddingt 405601	6,000	TOWN TAXABLE VALUE	6,000		
PO Box 313	2006sp2000	6,000	SCHOOL TAXABLE VALUE	6,000		
Madrid, NY 13660	X		AG002 Ag Dist #2	.00 MT		
	X		FD034 Potsdam Fire Prot	6,000 TO M		
	ACRES 2.90					
	EAST-0294073 NRTH-1709416					
	DEED BOOK 2006 PG-16623					
	FULL MARKET VALUE	6,250				

STATE OF NEW YORK
 COUNTY - St Lawrence
 TOWN - Potsdam
 SWIS - 407489

2 0 1 2 T E N T A T I V E A S S E S S M E N T R O L L
 T A X A B L E SECTION OF THE ROLL - 1

PAGE 1190
 VALUATION DATE-JUL 01, 2011
 TAXABLE STATUS DATE-MAR 01, 2012

TAX MAP NUMBER SEQUENCE
 UNIFORM PERCENT OF VALUE IS 096.00
 UNIFORM PERCENT OF VALUE IS 096.00

TAX MAP PARCEL NUMBER	PROPERTY LOCATION & CLASS	ASSESSMENT	EXEMPTION CODE-----	COUNTY-----	TOWN-----	SCHOOL
CURRENT OWNERS NAME	SCHOOL DISTRICT	LAND	TAX DESCRIPTION	TAXABLE VALUE		
CURRENT OWNERS ADDRESS	PARCEL SIZE/GRID COORD	TOTAL	SPECIAL DISTRICTS	ACCOUNT NO.		

63.001-1-28	331 Cr 34 210 1 Family Res		Basic Star 41854	0	0	0 28,800
Baker Steven	Madrid-Waddingt 405601	12,800	COUNTY TAXABLE VALUE		50,000	
Baker Kimmarie	93sp26500	50,000	TOWN TAXABLE VALUE		50,000	
331 County Route 34	Zone R-A		SCHOOL TAXABLE VALUE		21,200	
Canton, NY 13617	X		AG002 Ag Dist #2		.00 MT	
	FRNT 182.00 DPTH 124.00		FD034 Potsdam Fire Prot		50,000 TO M	
	EAST-0288097 NRTH-1707405					
	DEED BOOK 1067 PG-316					
	FULL MARKET VALUE	52,083				

63.001-2-1	4 Baker Rd 311 Res vac land		COUNTY TAXABLE VALUE		12,400	1-183- 2
Monroe Ralph	Madrid-Waddingt 405601	12,400	TOWN TAXABLE VALUE		12,400	
48 Baker Rd	West Potsdam Bucksbridge	12,400	SCHOOL TAXABLE VALUE		12,400	
Canton, NY 13617-3320	Zone R-A		AG002 Ag Dist #2		.00 MT	
	X		FD034 Potsdam Fire Prot		12,400 TO M	
	ACRES 1.70					
	EAST-0294181 NRTH-1708897					
	DEED BOOK 2011 PG-11551					
	FULL MARKET VALUE	12,917				

63.001-2-2	475 Cr 34 312 Vac w/imprv		COUNTY TAXABLE VALUE		36,600	1-248-13
Scanlon Everett	Madrid-Waddingt 405601	16,800	TOWN TAXABLE VALUE		36,600	
Scanlon Jackie	96sp5300	36,600	SCHOOL TAXABLE VALUE		36,600	
24 Lawrence Ave	96sp8000		AG002 Ag Dist #2		.00 MT	
Potsdam, NY 13676	99sp6000		FD034 Potsdam Fire Prot		36,600 TO M	
	ACRES 2.40					
	EAST-0294571 NRTH-1708897					
	DEED BOOK 1999 PG-13947					
	FULL MARKET VALUE	38,125				

63.001-2-3.3	54, 62 Baker Rd	96 PCT OF VALUE USED FOR EXEMPTION PURPOSES				1-183- 3.3
Lacoss Donna	240 Rural res		Aged - Cou 41802	0	17,280	0 0
62 Baker Rd	Madrid-Waddingt 405601	19,900	Aged - Tow 41803	0	0	31,104 0
Canton, NY 13617	X	72,000	Enhanced S 41834	0	0	0 59,710
	X		COUNTY TAXABLE VALUE		54,720	
	X		TOWN TAXABLE VALUE		40,896	
	ACRES 20.70		SCHOOL TAXABLE VALUE		12,290	
	EAST-0295264 NRTH-1710368		AG002 Ag Dist #2		.00 MT	
	DEED BOOK 950 PG-00804		FD034 Potsdam Fire Prot		72,000 TO M	
	FULL MARKET VALUE	75,000				

STATE OF NEW YORK
 COUNTY - St Lawrence
 TOWN - Potsdam
 SWIS - 407489

2 0 1 2 T E N T A T I V E A S S E S S M E N T R O L L
 T A X A B L E SECTION OF THE ROLL - 1

PAGE 1191
 VALUATION DATE-JUL 01, 2011
 TAXABLE STATUS DATE-MAR 01, 2012

TAX MAP NUMBER SEQUENCE
 UNIFORM PERCENT OF VALUE IS 096.00
 UNIFORM PERCENT OF VALUE IS 096.00

TAX MAP PARCEL NUMBER	PROPERTY LOCATION & CLASS	ASSESSMENT	EXEMPTION CODE-----	COUNTY-----	TOWN-----	SCHOOL
CURRENT OWNERS NAME	SCHOOL DISTRICT	LAND	TAX DESCRIPTION	TAXABLE VALUE		
CURRENT OWNERS ADDRESS	PARCEL SIZE/GRID COORD	TOTAL	SPECIAL DISTRICTS	ACCOUNT NO.		

63.001-2-3.4	48 Baker Rd 210 1 Family Res Madrid-Waddingt 405601	22,000	Basic Star 41854	0	0	0 28,800
Monroe Ralph J	X	62,500	COUNTY TAXABLE VALUE		62,500	
48 Baker Rd	90sp30000		TOWN TAXABLE VALUE		62,500	
Canton, NY 13617	X		SCHOOL TAXABLE VALUE		33,700	
	ACRES 19.10		AG002 Ag Dist #2		.00 MT	
	EAST-0294983 NRTH-1709676		FD034 Potsdam Fire Prot		62,500 TO M	
	DEED BOOK 1075 PG-841					
	FULL MARKET VALUE	65,104				

63.001-2-3.21	519 Cr 34 240 Rural res Madrid-Waddingt 405601	26,700	Basic Star 41854	0	0	0 28,800
Morgan Melanie	97sp11500	185,000	COUNTY TAXABLE VALUE		185,000	
Morgan Matthew	X		TOWN TAXABLE VALUE		185,000	
519 County Route 34	X		SCHOOL TAXABLE VALUE		156,200	
Canton, NY 13617	ACRES 43.70		FD034 Potsdam Fire Prot		185,000 TO M	
	EAST-0295838 NRTH-1709420					
	DEED BOOK 1116 PG-271					
	FULL MARKET VALUE	192,708				

63.001-2-4	533 AB 543 CR 34 210 1 Family Res	31,900	Vet - Wart 41121	0	11,520	11,520 0
Lumley Weldon	Madrid-Waddingt 405601	80,000	Enhanced S 41834	0	0	0 59,710
Lumley Shirley	West Potsdam Bucksbridge		COUNTY TAXABLE VALUE		68,480	
533B County Route 34	Zone R-A		TOWN TAXABLE VALUE		68,480	
Canton, NY 13617	X		SCHOOL TAXABLE VALUE		20,290	
	ACRES 4.70		AG002 Ag Dist #2		.00 MT	
	EAST-0296130 NRTH-1709049		FD034 Potsdam Fire Prot		80,000 TO M	
	DEED BOOK 876 PG-00453					
	FULL MARKET VALUE	83,333				

63.001-2-5	Cr 34 323 Vacant rural	29,900	COUNTY TAXABLE VALUE		29,900	1-228-11
Morgan Matthew	Madrid-Waddingt 405601	29,900	TOWN TAXABLE VALUE		29,900	
519 County Route 34	2011sp34404	29,900	SCHOOL TAXABLE VALUE		29,900	
Canton, NY 13617	X		AG002 Ag Dist #2		.00 MT	
	ACRES 57.10		FD034 Potsdam Fire Prot		29,900 TO M	
	EAST-0296845 NRTH-1709957					
	DEED BOOK 2011 PG-8648					
	FULL MARKET VALUE	31,146				

STATE OF NEW YORK
 COUNTY - St Lawrence
 TOWN - Potsdam
 SWIS - 407489

2 0 1 2 T E N T A T I V E A S S E S S M E N T R O L L
 T A X A B L E SECTION OF THE ROLL - 1

PAGE 1192
 VALUATION DATE-JUL 01, 2011
 TAXABLE STATUS DATE-MAR 01, 2012

TAX MAP NUMBER SEQUENCE
 UNIFORM PERCENT OF VALUE IS 096.00
 UNIFORM PERCENT OF VALUE IS 096.00

TAX MAP PARCEL NUMBER	PROPERTY LOCATION & CLASS	ASSESSMENT	EXEMPTION CODE-----	COUNTY-----	TOWN-----	SCHOOL
CURRENT OWNERS NAME	SCHOOL DISTRICT	LAND	TAX DESCRIPTION	TAXABLE VALUE		
CURRENT OWNERS ADDRESS	PARCEL SIZE/GRID COORD	TOTAL	SPECIAL DISTRICTS			ACCOUNT NO.

63.001-2-6	595 Cr 34 210 1 Family Res Potsdam 2 407402	18,500	Basic Star 41854	0	0	1-170- 7 28,800
Hayes Michael J	West Potsdam Bucksbridge	64,000	COUNTY TAXABLE VALUE		64,000	
Hayes Elena P	2002sp46700		TOWN TAXABLE VALUE		64,000	
595 County Route 34	X		SCHOOL TAXABLE VALUE		35,200	
Canton, NY 13617	ACRES 6.60		AG002 Ag Dist #2		.00 MT	
	EAST-0297364 NRTH-1709178		FD034 Potsdam Fire Prot		64,000 TO M	
	DEED BOOK 2002 PG-21851					
	FULL MARKET VALUE	66,667				

63.001-2-7.2	607 Cr 34 210 1 Family Res Potsdam 2 407402	17,900	Basic Star 41854	0	0	1-243-6.2 28,800
Blair Howard III	West Potsdam Bucksbridge	170,000	COUNTY TAXABLE VALUE		170,000	
Blair Michelle	96sp11200		TOWN TAXABLE VALUE		170,000	
607 County Route 34	85sp7500/94sp8000		SCHOOL TAXABLE VALUE		141,200	
Potsdam, NY 13676	ACRES 5.10		AG002 Ag Dist #2		.00 MT	
	EAST-0297927 NRTH-1709027		FD034 Potsdam Fire Prot		170,000 TO M	
	DEED BOOK 1104 PG-940					
	FULL MARKET VALUE	177,083				

63.001-2-7.11	Cr 34 323 Vacant rural Potsdam 2 407402	28,000	COUNTY TAXABLE VALUE		28,000	1-243- 6.1
Emerson Henry H	92sp15000	28,000	TOWN TAXABLE VALUE		28,000	
Emerson Reginald H Jr	2006sp28000		SCHOOL TAXABLE VALUE		28,000	
614 County Route 34	X		AG002 Ag Dist #2		.00 MT	
Potsdam, NY 13676	ACRES 100.60		FD034 Potsdam Fire Prot		28,000 TO M	
	EAST-0298144 NRTH-1710238					
	DEED BOOK 2010 PG-9793					
	FULL MARKET VALUE	29,167				

63.001-2-7.12	631 Cr 34 210 1 Family Res Potsdam 2 407402	18,600	Basic Star 41854	0	0	28,800
Weller Carter J	97sp65000	82,500	COUNTY TAXABLE VALUE		82,500	
Weller Deborah A	97sp69000		TOWN TAXABLE VALUE		82,500	
631 County Route 34	2010sp85000		SCHOOL TAXABLE VALUE		53,700	
Potsdam, NY 13672	ACRES 7.00		AG002 Ag Dist #2		.00 MT	
	EAST-0298490 NRTH-1709049		FD034 Potsdam Fire Prot		82,500 TO M	
	DEED BOOK 2010 PG-11243					
	FULL MARKET VALUE	85,938				

STATE OF NEW YORK
 COUNTY - St Lawrence
 TOWN - Potsdam
 SWIS - 407489

2 0 1 2 T E N T A T I V E A S S E S S M E N T R O L L
 T A X A B L E SECTION OF THE ROLL - 1

PAGE 1193
 VALUATION DATE-JUL 01, 2011
 TAXABLE STATUS DATE-MAR 01, 2012

TAX MAP NUMBER SEQUENCE
 UNIFORM PERCENT OF VALUE IS 096.00
 UNIFORM PERCENT OF VALUE IS 096.00

TAX MAP PARCEL NUMBER	PROPERTY LOCATION & CLASS	ASSESSMENT	EXEMPTION CODE-----	COUNTY-----	TOWN-----	SCHOOL
CURRENT OWNERS NAME	SCHOOL DISTRICT	LAND	TAX DESCRIPTION	TAXABLE VALUE		
CURRENT OWNERS ADDRESS	PARCEL SIZE/GRID COORD	TOTAL	SPECIAL DISTRICTS			ACCOUNT NO.

63.001-2-8	Cr 34 323 Vacant rural		COUNTY TAXABLE VALUE	16,300		1-257-12
Purcell Donald H	Potsdam 2 407402	16,300	TOWN TAXABLE VALUE	16,300		
% Anne Thompson	X	16,300	SCHOOL TAXABLE VALUE	16,300		
95 Lyboldt Rd	X		AG002 Ag Dist #2	.00 MT		
Fulton, NY 13069	X		FD034 Potsdam Fire Prot	16,300 TO M		
	ACRES 12.40					
	EAST-0298555 NRTH-1711060					
	DEED BOOK 2008 PG-12315					
	FULL MARKET VALUE	16,979				

63.001-2-10	663,671 Cr 34 240 Rural res		Basic Star 41854	0	0	1-253- 9
Penrose Douglas S	Potsdam 2 407402	32,900	COUNTY TAXABLE VALUE	126,600	0	28,800
Penrose Bruce H	E#663 House	126,600	TOWN TAXABLE VALUE	126,600		
663 County Route 34	E#671 Cabin		SCHOOL TAXABLE VALUE	97,800		
Potsdam, NY 13676	X		AG002 Ag Dist #2	.00 MT		
	ACRES 67.50		FD034 Potsdam Fire Prot	126,600 TO M		
	EAST-0299681 NRTH-1709719					
	DEED BOOK 2004 PG-1607					
	FULL MARKET VALUE	131,875				

63.001-2-11.1	614 Cr 34 210 1 Family Res		Basic Star 41854	0	0	1-199- 4.1
Emerson Henry H	Potsdam 2 407402	19,000	COUNTY TAXABLE VALUE	120,000	0	28,800
614 County Route 34	West Potsdam Bucksbridge	120,000	TOWN TAXABLE VALUE	120,000		
Potsdam, NY 13676	Zone R-A		SCHOOL TAXABLE VALUE	91,200		
	X		AG002 Ag Dist #2	.00 MT		
	ACRES 7.90		FD034 Potsdam Fire Prot	120,000 TO M		
	EAST-0298122 NRTH-1708573					
	DEED BOOK 1011 PG-01086					
	FULL MARKET VALUE	125,000				

63.001-2-11.2	630 Cr 34 270 Mfg housing		COUNTY TAXABLE VALUE	22,500		1-199-4.2
Emerson Barbara	Potsdam 2 407402	16,700	TOWN TAXABLE VALUE	22,500		
Emerson Henry & Cindy	West Potsdam/bucksbridge	22,500	SCHOOL TAXABLE VALUE	22,500		
614 County Route 34	Zone R-A		AG002 Ag Dist #2	.00 MT		
Potsdam, NY 13676	0984sp0		FD034 Potsdam Fire Prot	22,500 TO M		
	ACRES 2.10					
	EAST-0298620 NRTH-1708573					
	DEED BOOK 2003 PG-18507					
	FULL MARKET VALUE	23,438				

STATE OF NEW YORK
 COUNTY - St Lawrence
 TOWN - Potsdam
 SWIS - 407489

2 0 1 2 T E N T A T I V E A S S E S S M E N T R O L L
 T A X A B L E SECTION OF THE ROLL - 1

PAGE 1194
 VALUATION DATE-JUL 01, 2011
 TAXABLE STATUS DATE-MAR 01, 2012

TAX MAP NUMBER SEQUENCE
 UNIFORM PERCENT OF VALUE IS 096.00
 UNIFORM PERCENT OF VALUE IS 096.00

TAX MAP PARCEL NUMBER	PROPERTY LOCATION & CLASS	ASSESSMENT	EXEMPTION CODE-----	COUNTY-----	TOWN-----	SCHOOL
CURRENT OWNERS NAME	SCHOOL DISTRICT	LAND	TAX DESCRIPTION	TAXABLE VALUE		
CURRENT OWNERS ADDRESS	PARCEL SIZE/GRID COORD	TOTAL	SPECIAL DISTRICTS			ACCOUNT NO.

63.001-2-12	394 Emerson Rd 270 Mfg housing Potsdam 2 407402	17,000	Basic Star 41854	0	0	1-275- 6. 2
Lincoln Michael	X	35,000	COUNTY TAXABLE VALUE		35,000	28,800
394 Emerson Rd	X		TOWN TAXABLE VALUE		35,000	
Canton, NY 13617	X		SCHOOL TAXABLE VALUE		6,200	
	X		AG002 Ag Dist #2		.00 MT	
	ACRES 2.92		FD034 Potsdam Fire Prot		35,000 TO M	
	EAST-0297711 NRTH-1707751					
	DEED BOOK 2000 PG-22780					
	FULL MARKET VALUE	36,458				

63.001-2-13	Cr 34 323 Vacant rural Potsdam 2 407402	24,700	COUNTY TAXABLE VALUE		24,700	1-267- 8
Miller Peter C	Ref Deed 767/567	24,700	TOWN TAXABLE VALUE		24,700	
441 West Parishville Rd	X		SCHOOL TAXABLE VALUE		24,700	
Potsdam, NY 13676	X		AG002 Ag Dist #2		.00 MT	
	ACRES 66.80		FD034 Potsdam Fire Prot		24,700 TO M	
	EAST-0299010 NRTH-1707081					
	DEED BOOK 2004 PG-22063					
	FULL MARKET VALUE	25,729				

63.001-2-14.1	358 Emerson Rd 270 Mfg housing Potsdam 2 407402	16,600	Basic Star 41854	0	0	1-174- 7
Bonno Jeffrey	Ref: 2002/20017	48,000	COUNTY TAXABLE VALUE		48,000	
Bonno Mary	X		TOWN TAXABLE VALUE		48,000	
358 Emerson Rd	X		SCHOOL TAXABLE VALUE		19,200	
Canton, NY 13617	X		AG002 Ag Dist #2		.00 MT	
	ACRES 1.95		FD034 Potsdam Fire Prot		48,000 TO M	
	EAST-0297516 NRTH-1706670					
	DEED BOOK 1080 PG-485					
	FULL MARKET VALUE	50,000				

63.001-2-15.1	322 Emerson Rd 120 Field crops Potsdam 2 407402	28,700	COUNTY TAXABLE VALUE		28,800	1-264- 1
Hartman Steven	98sp15000	28,800	TOWN TAXABLE VALUE		28,800	
Flehtner Kathleen	X		SCHOOL TAXABLE VALUE		28,800	
22 Prospect St	X		AG002 Ag Dist #2		.00 MT	
Norwood, NY 13668	X		FD034 Potsdam Fire Prot		28,800 TO M	
	ACRES 96.99					
	EAST-0297819 NRTH-1705589					
	DEED BOOK 1117 PG-939					
	FULL MARKET VALUE	30,000				

STATE OF NEW YORK
 COUNTY - St Lawrence
 TOWN - Potsdam
 SWIS - 407489

2 0 1 2 T E N T A T I V E A S S E S S M E N T R O L L
 T A X A B L E SECTION OF THE ROLL - 1

PAGE 1195
 VALUATION DATE-JUL 01, 2011
 TAXABLE STATUS DATE-MAR 01, 2012

TAX MAP NUMBER SEQUENCE
 UNIFORM PERCENT OF VALUE IS 096.00
 UNIFORM PERCENT OF VALUE IS 096.00

TAX MAP PARCEL NUMBER	PROPERTY LOCATION & CLASS	ASSESSMENT	EXEMPTION CODE-----	COUNTY-----	TOWN-----	SCHOOL
CURRENT OWNERS NAME	SCHOOL DISTRICT	LAND	TAX DESCRIPTION	TAXABLE VALUE		
CURRENT OWNERS ADDRESS	PARCEL SIZE/GRID COORD	TOTAL	SPECIAL DISTRICTS			ACCOUNT NO.

63.001-2-16.1	343 Emerson Rd 210 1 Family Res Potsdam 2 407402	16,500	Basic Star 41854	0	0	1-286- 4.1
Arquitt Helen M	2002sp29500	66,000	COUNTY TAXABLE VALUE		66,000	
343 Emerson Rd	X		TOWN TAXABLE VALUE		66,000	
Canton, NY 13617	X		SCHOOL TAXABLE VALUE		37,200	
	ACRES 1.70 BANK8888830		AG002 Ag Dist #2		.00 MT	
	EAST-0297191 NRTH-1706389		FD034 Potsdam Fire Prot		66,000 TO M	
	DEED BOOK 2002 PG-5545					
	FULL MARKET VALUE	68,750				

63.001-2-17.1	333 Emerson Rd 210 1 Family Res Potsdam 2 407402	16,300	Enhanced S 41834	0	0	1-222- 5
Jackson John	Ref1082/246	52,500	COUNTY TAXABLE VALUE		52,500	
Jackson Jean	X		TOWN TAXABLE VALUE		52,500	
333 Emerson Rd	X		SCHOOL TAXABLE VALUE		0	
Canton, NY 13617	X		AG002 Ag Dist #2		.00 MT	
	ACRES 1.30		FD034 Potsdam Fire Prot		52,500 TO M	
	EAST-0297104 NRTH-1706173					
	DEED BOOK 883 PG-00013					
	FULL MARKET VALUE	54,688				

63.001-2-18	325 Emerson Rd 270 Mfg housing Potsdam 2 407402	16,000	Basic Star 41854	0	0	1-272- 7
Bradley Everett	X	27,000	COUNTY TAXABLE VALUE		27,000	
Bradley Gwen	X		TOWN TAXABLE VALUE		27,000	
325 Emerson Rd	X		SCHOOL TAXABLE VALUE		0	
Canton, NY 13617	84sp25000/87sp29000		AG002 Ag Dist #2		.00 MT	
	FRNT 203.00 DPTH 200.00		FD034 Potsdam Fire Prot		27,000 TO M	
	EAST-0297018 NRTH-1705914					
	DEED BOOK 1011 PG-00553					
	FULL MARKET VALUE	28,125				

63.001-2-19	Emerson Rd 323 Vacant rural Potsdam 2 407402	8,200	COUNTY TAXABLE VALUE		8,200	1-259- 6
Gibbs John A	RE: 2008/17123	8,200	TOWN TAXABLE VALUE		8,200	
Gibbs Gary P	2011sp9000		SCHOOL TAXABLE VALUE		8,200	
10438 Walker Rd	X		AG002 Ag Dist #2		.00 MT	
Prattsburgh, NY 14873-2147	X		FD034 Potsdam Fire Prot		8,200 TO M	
	ACRES 54.00					
	EAST-0297711 NRTH-1704249					
	DEED BOOK 2011 PG-159					
	FULL MARKET VALUE	8,542				

STATE OF NEW YORK
 COUNTY - St Lawrence
 TOWN - Potsdam
 SWIS - 407489

2 0 1 2 T E N T A T I V E A S S E S S M E N T R O L L
 T A X A B L E SECTION OF THE ROLL - 1

PAGE 1196
 VALUATION DATE-JUL 01, 2011
 TAXABLE STATUS DATE-MAR 01, 2012

TAX MAP NUMBER SEQUENCE
 UNIFORM PERCENT OF VALUE IS 096.00
 UNIFORM PERCENT OF VALUE IS 096.00

TAX MAP PARCEL NUMBER	PROPERTY LOCATION & CLASS	ASSESSMENT	EXEMPTION CODE-----	COUNTY-----	TOWN-----	SCHOOL
CURRENT OWNERS NAME	SCHOOL DISTRICT	LAND	TAX DESCRIPTION	TAXABLE VALUE		
CURRENT OWNERS ADDRESS	PARCEL SIZE/GRID COORD	TOTAL	SPECIAL DISTRICTS	ACCOUNT NO.		

63.001-2-21.1	Ellis Rd			63.001-2-21.1	*****	*****
Morrow Richard	323 Vacant rural		COUNTY TAXABLE VALUE	23,500		1-208- 2
300 Ellis Rd	Madrid-Waddingt 405601	23,500	TOWN TAXABLE VALUE	23,500		
Canton, NY 13617	57.687A WRP easement	23,500	SCHOOL TAXABLE VALUE	23,500		
	X		AG002 Ag Dist #2	.00 MT		
	83sp13179/89sp15500		FD034 Potsdam Fire Prot	23,500 TO M		
	ACRES 76.40					
	EAST-0293207 NRTH-1705135					
	DEED BOOK 1026 PG-00369					
	FULL MARKET VALUE	24,479				

63.001-2-21.2	336 Ellis Rd			63.001-2-21.2	*****	*****
Villnave Wayne	210 1 Family Res		Basic Star 41854	0	0	0 28,800
336 Ellis Rd	Madrid-Waddingt 405601	16,700	COUNTY TAXABLE VALUE	90,000		
Canton, NY 13617	2008sp102,050	90,000	TOWN TAXABLE VALUE	90,000		
	2009sp90000		SCHOOL TAXABLE VALUE	61,200		
	X		AG002 Ag Dist #2	.00 MT		
	ACRES 2.30		FD034 Potsdam Fire Prot	90,000 TO M		
	EAST-0292969 NRTH-1705741					
	DEED BOOK 2009 PG-13716					
	FULL MARKET VALUE	93,750				

63.001-2-22.2	410 Ellis Rd			63.001-2-22.2	*****	*****
Cutler Raymond	270 Mfg housing		Vet - Wart 41121	0	6,375	6,375 0
Cutler Beverly	Madrid-Waddingt 405601	18,000	Vet - Disa 41141	0	6,375	6,375 0
410 Ellis Rd	X	42,500	Enhanced S 41834	0	0	0 42,500
Canton, NY 13617	X		COUNTY TAXABLE VALUE	29,750		
	X		TOWN TAXABLE VALUE	29,750		
	ACRES 1.30		SCHOOL TAXABLE VALUE	0		
	EAST-0293402 NRTH-1707146		AG002 Ag Dist #2	.00 MT		
	DEED BOOK 00973 PG-00613		FD034 Potsdam Fire Prot	42,500 TO M		
	FULL MARKET VALUE	44,271				

63.001-2-22.11	Ellis Rd			63.001-2-22.11	*****	*****
Rutley Harvey	314 Rural vac<10		COUNTY TAXABLE VALUE	15,100		1-164- 2.1
456 Ellis Rd	Madrid-Waddingt 405601	15,100	TOWN TAXABLE VALUE	15,100		
Canton, NY 13617	L/con	15,100	SCHOOL TAXABLE VALUE	15,100		
	X		AG002 Ag Dist #2	.00 MT		
	X		FD034 Potsdam Fire Prot	15,100 TO M		
	ACRES 8.40					
	EAST-0293727 NRTH-1707168					
	DEED BOOK 2005 PG-5705					
	FULL MARKET VALUE	15,729				

STATE OF NEW YORK
 COUNTY - St Lawrence
 TOWN - Potsdam
 SWIS - 407489

2 0 1 2 T E N T A T I V E A S S E S S M E N T R O L L
 T A X A B L E SECTION OF THE ROLL - 1

PAGE 1197
 VALUATION DATE-JUL 01, 2011
 TAXABLE STATUS DATE-MAR 01, 2012

TAX MAP NUMBER SEQUENCE
 UNIFORM PERCENT OF VALUE IS 096.00
 UNIFORM PERCENT OF VALUE IS 096.00

TAX MAP PARCEL NUMBER	PROPERTY LOCATION & CLASS	ASSESSMENT	EXEMPTION CODE-----	COUNTY-----	TOWN-----	SCHOOL
CURRENT OWNERS NAME	SCHOOL DISTRICT	LAND	TAX DESCRIPTION	TAXABLE VALUE		
CURRENT OWNERS ADDRESS	PARCEL SIZE/GRID COORD	TOTAL	SPECIAL DISTRICTS	ACCOUNT NO.		

63.001-2-22.12	Ellis Rd			63.001-2-22.12		*****
Rasmussen Mark A	314 Rural vac<10		COUNTY TAXABLE VALUE	13,600		
Rasmussen Joan E	Madrid-Waddingt 405601	13,600	TOWN TAXABLE VALUE	13,600		
405 Ellis Rd	X	13,600	SCHOOL TAXABLE VALUE	13,600		
Canton, NY 13617	X		AG002 Ag Dist #2	.00 MT		
	X		FD034 Potsdam Fire Prot	13,600 TO M		
	ACRES 1.30					
	EAST-0293272 NRTH-1706778					
	DEED BOOK 2006 PG-2022					
	FULL MARKET VALUE	14,167				

63.001-2-23.1	456 Ellis Rd			63.001-2-23.1		*****
Rutley Harvey	240 Rural res		Basic Star 41854	0	0	1-164- 1
456 Ellis Rd	Madrid-Waddingt 405601	40,500	COUNTY TAXABLE VALUE	85,000	0	28,800
Canton, NY 13617	Bucksbridge/ellis Rd	85,000	TOWN TAXABLE VALUE	85,000		
	Zone R-A		SCHOOL TAXABLE VALUE	56,200		
	ACRES 108.50		AG002 Ag Dist #2	.00 MT		
	EAST-0294506 NRTH-1707103		FD034 Potsdam Fire Prot	85,000 TO M		
	DEED BOOK 2005 PG-5705					
	FULL MARKET VALUE	88,542				

63.001-2-23.2	448 Cr 34			63.001-2-23.2		*****
Premo Theodore R	210 1 Family Res		Basic Star 41854	0	0	0 28,800
Premo Robin D	Madrid-Waddingt 405601	16,600	COUNTY TAXABLE VALUE	78,500		
448 Cr 34	86sp9500/89sp12500	78,500	TOWN TAXABLE VALUE	78,500		
Canton, NY 13617	ACRES 2.00 BANK8888830		SCHOOL TAXABLE VALUE	49,700		
	EAST-0294181 NRTH-1708573		AG002 Ag Dist #2	.00 MT		
	DEED BOOK 2010 PG-16811		FD034 Potsdam Fire Prot	78,500 TO M		
	FULL MARKET VALUE	81,771				

63.001-2-24.1	542 Cr 34			63.001-2-24.1		*****
Foster Edward R Jr	210 1 Family Res		Basic Star 41854	0	0	1-271- 5
542 County Route 34	Madrid-Waddingt 405601	23,000	COUNTY TAXABLE VALUE	61,700	0	28,800
Canton, NY 13617	West Potsdam/bucksbridge	61,700	TOWN TAXABLE VALUE	61,700		
	Zone R-A		SCHOOL TAXABLE VALUE	32,900		
	84sp7500vac		AG002 Ag Dist #2	.00 MT		
	ACRES 23.30		FD034 Potsdam Fire Prot	61,700 TO M		
	EAST-0295286 NRTH-1708249					
	DEED BOOK 987 PG-00474					
	FULL MARKET VALUE	64,271				

STATE OF NEW YORK
 COUNTY - St Lawrence
 TOWN - Potsdam
 SWIS - 407489

2 0 1 2 T E N T A T I V E A S S E S S M E N T R O L L
 T A X A B L E SECTION OF THE ROLL - 1

PAGE 1198
 VALUATION DATE-JUL 01, 2011
 TAXABLE STATUS DATE-MAR 01, 2012

TAX MAP NUMBER SEQUENCE
 UNIFORM PERCENT OF VALUE IS 096.00
 UNIFORM PERCENT OF VALUE IS 096.00

TAX MAP PARCEL NUMBER	PROPERTY LOCATION & CLASS	ASSESSMENT	EXEMPTION CODE-----	COUNTY-----	TOWN-----	SCHOOL
CURRENT OWNERS NAME	SCHOOL DISTRICT	LAND	TAX DESCRIPTION	TAXABLE VALUE		
CURRENT OWNERS ADDRESS	PARCEL SIZE/GRID COORD	TOTAL	SPECIAL DISTRICTS			ACCOUNT NO.

63.001-2-24.2	524 Cr 34			63.001-2-24.2		*****
Pierce Helen	270 Mfg housing		Enhanced S 41834	0	0	32,000
524 County Route 34	Madrid-Waddingt 405601	16,600	COUNTY TAXABLE VALUE		32,000	
Canton, NY 13617	West Potsdam Bucksbridge	32,000	TOWN TAXABLE VALUE		32,000	
	Zone R-A		SCHOOL TAXABLE VALUE		0	
	90sp20000		AG002 Ag Dist #2		.00 MT	
	ACRES 2.00		FD034 Potsdam Fire Prot		32,000 TO M	
	EAST-0295957 NRTH-1708465					
	DEED BOOK 1045 PG-00723					
	FULL MARKET VALUE	33,333				

63.001-2-24.3	518 Cr 34			63.001-2-24.3		*****
Dalton Larry D	210 1 Family Res		Basic Star 41854	0	0	28,800
518 County Route 34	Madrid-Waddingt 405601	16,600	COUNTY TAXABLE VALUE		57,500	
Canton, NY 13617	West Potsdam Bucksbridge	57,500	TOWN TAXABLE VALUE		57,500	
	Zone R-A		SCHOOL TAXABLE VALUE		28,700	
	88sp1500vac		AG002 Ag Dist #2		.00 MT	
	ACRES 2.00		FD034 Potsdam Fire Prot		57,500 TO M	
	EAST-0295697 NRTH-1708530					
	DEED BOOK 1021 PG-00182					
	FULL MARKET VALUE	59,896				

63.001-2-25.1	393 Emerson Rd			63.001-2-25.1		*****
Barr Eric	910 Priv forest		COUNTY TAXABLE VALUE		70,000	1-264- 2
Barr Jessica	Potsdam 2 407402	42,300	TOWN TAXABLE VALUE		70,000	
12 State St	2000sp13600	70,000	SCHOOL TAXABLE VALUE		70,000	
Canton, NY 13617	2010sp75000		AG002 Ag Dist #2		.00 MT	
	X		FD034 Potsdam Fire Prot		70,000 TO M	
	ACRES 101.50					
	EAST-0296325 NRTH-1707492					
	DEED BOOK 2010 PG-18070					
	FULL MARKET VALUE	72,917				

63.001-2-26.1	424,426 Emerson Rd			63.001-2-26.1		*****
Forbes Charles (Estate	270 Mfg housing		COUNTY TAXABLE VALUE		20,000	1-275- 6.1
1086 Morley Potsdam Rd	Potsdam 2 407402	16,500	TOWN TAXABLE VALUE		20,000	
Potsdam, NY 13676	X	20,000	SCHOOL TAXABLE VALUE		20,000	
	X		AG002 Ag Dist #2		.00 MT	
	X		FD034 Potsdam Fire Prot		20,000 TO M	
	ACRES 1.60					
	EAST-0297712 NRTH-1708173					
	DEED BOOK 1999 PG-18748					
	FULL MARKET VALUE	20,833				

STATE OF NEW YORK
 COUNTY - St Lawrence
 TOWN - Potsdam
 SWIS - 407489

2 0 1 2 T E N T A T I V E A S S E S S M E N T R O L L
 T A X A B L E SECTION OF THE ROLL - 1

PAGE 1199
 VALUATION DATE-JUL 01, 2011
 TAXABLE STATUS DATE-MAR 01, 2012

TAX MAP NUMBER SEQUENCE
 UNIFORM PERCENT OF VALUE IS 096.00
 UNIFORM PERCENT OF VALUE IS 096.00

TAX MAP PARCEL NUMBER	PROPERTY LOCATION & CLASS	ASSESSMENT	EXEMPTION CODE	COUNTY	TOWN	SCHOOL
CURRENT OWNERS NAME	SCHOOL DISTRICT	LAND	TAX DESCRIPTION	TAXABLE VALUE		
CURRENT OWNERS ADDRESS	PARCEL SIZE/GRID COORD	TOTAL	SPECIAL DISTRICTS			ACCOUNT NO.
***** 63.001-2-26.2 *****						
416 Emerson Rd						
63.001-2-26.2	270 Mfg housing		Vet - Wart 41121	0	8,250	8,250 0
McHenry Darin (LC)	Potsdam 2 407402	16,400	Basic Star 41854	0	0	0 28,800
McHenry Becky (LC)	L/CON 9/2/04	55,000	COUNTY TAXABLE VALUE		46,750	
Attn: Wayne R Newtown	ACRES 1.50		TOWN TAXABLE VALUE		46,750	
11470 US Highway 11	EAST-0297720 NRTH-1708008		SCHOOL TAXABLE VALUE		26,200	
North Lawrence, NY 12967-1511	DEED BOOK 1999 PG-18749		AG002 Ag Dist #2		.00 MT	
	FULL MARKET VALUE	57,292	FD034 Potsdam Fire Prot		55,000 TO M	
***** 63.001-2-27.1 *****						
315 Emerson Rd						1-221-10.1
63.001-2-27.1	270 Mfg housing		Basic Star 41854	0	0	0 28,800
Weekes Robin L	Potsdam 2 407402	20,500	COUNTY TAXABLE VALUE		48,000	
152 Emerson Rd	2002sp8000	48,000	TOWN TAXABLE VALUE		48,000	
Canton, NY 13617	X		SCHOOL TAXABLE VALUE		19,200	
	X		AG002 Ag Dist #2		.00 MT	
	ACRES 12.10		FD034 Potsdam Fire Prot		48,000 TO M	
	EAST-0296433 NRTH-1705481					
	DEED BOOK 2002 PG-13121					
	FULL MARKET VALUE	50,000				
***** 63.001-2-27.2 *****						
321 Emerson Rd						1-221-10.2
63.001-2-27.2	270 Mfg housing		Basic Star 41854	0	0	0 27,100
Love Suzanne	Potsdam 2 407402	18,100	COUNTY TAXABLE VALUE		27,100	
321 Emerson Rd	2007sp8000	27,100	TOWN TAXABLE VALUE		27,100	
Canton, NY 13617	L/CON 6/07- 12,000		SCHOOL TAXABLE VALUE		0	
	X		AG002 Ag Dist #2		.00 MT	
	ACRES 5.80		FD034 Potsdam Fire Prot		27,100 TO M	
	EAST-0296780 NRTH-1705935					
	DEED BOOK 2009 PG-8547					
	FULL MARKET VALUE	28,229				
***** 63.001-2-28 *****						
Emerson Rd						1-286- 4. 2
63.001-2-28	314 Rural vac<10		COUNTY TAXABLE VALUE		15,500	
Paverman Stevan	Potsdam 2 407402	15,500	TOWN TAXABLE VALUE		15,500	
1 Spruce Hill Ct	X	15,500	SCHOOL TAXABLE VALUE		15,500	
Pleasantville, NY 10570	X		AG002 Ag Dist #2		.00 MT	
	X		FD034 Potsdam Fire Prot		15,500 TO M	
	ACRES 9.40					
	EAST-0297126 NRTH-1706735					
	DEED BOOK 890 PG-00714					
	FULL MARKET VALUE	16,146				

STATE OF NEW YORK
 COUNTY - St Lawrence
 TOWN - Potsdam
 SWIS - 407489

2 0 1 2 T E N T A T I V E A S S E S S M E N T R O L L
 T A X A B L E SECTION OF THE ROLL - 1

PAGE 1200
 VALUATION DATE-JUL 01, 2011
 TAXABLE STATUS DATE-MAR 01, 2012

TAX MAP NUMBER SEQUENCE
 UNIFORM PERCENT OF VALUE IS 096.00
 UNIFORM PERCENT OF VALUE IS 096.00

TAX MAP PARCEL NUMBER	PROPERTY LOCATION & CLASS	ASSESSMENT	EXEMPTION CODE	COUNTY	TOWN	SCHOOL
CURRENT OWNERS NAME	SCHOOL DISTRICT	LAND	TAX DESCRIPTION	TAXABLE VALUE		
CURRENT OWNERS ADDRESS	PARCEL SIZE/GRID COORD	TOTAL	SPECIAL DISTRICTS			ACCOUNT NO.

63.001-2-29.2	386,388 Emerson Rd 270 Mfg housing Potsdam 2 407402	17,400	Basic Star 41854	0	0	10262-1.2
Roy Deborah		45,000	COUNTY TAXABLE VALUE		45,000	
388 Emerson Rd	X		TOWN TAXABLE VALUE		45,000	
Canton, NY 13617	X		SCHOOL TAXABLE VALUE		16,200	
	X		AG002 Ag Dist #2		.00 MT	
	ACRES 4.00		FD034 Potsdam Fire Prot		45,000 TO M	
	EAST-0297711 NRTH-1707319					
	DEED BOOK 945 PG-01132					
	FULL MARKET VALUE	46,875				

63.001-2-29.11	364 Emerson Rd 270 Mfg housing Potsdam 2 407402	14,200	Enhanced S 41834	0	0	1-262-1.1
Trivilino Carolyn		30,000	COUNTY TAXABLE VALUE		30,000	
364 Emerson Rd	X		TOWN TAXABLE VALUE		30,000	
Canton, NY 13617	X		SCHOOL TAXABLE VALUE		0	
	X		AG002 Ag Dist #2		.00 MT	
	FRNT 145.00 DPTH 207.00		FD034 Potsdam Fire Prot		30,000 TO M	
	EAST-0297511 NRTH-1706895					
	DEED BOOK 941 PG-00980					
	FULL MARKET VALUE	31,250				

63.001-2-29.12	376 Emerson Rd 270 Mfg housing Potsdam 2 407402	21,400	Basic Star 41854	0	0	28,800
Trivilino Michael		40,000	COUNTY TAXABLE VALUE		40,000	
376 Emerson Rd	ACRES 16.40		TOWN TAXABLE VALUE		40,000	
Canton, NY 13716	EAST-0298063 NRTH-1706782		SCHOOL TAXABLE VALUE		11,200	
	DEED BOOK 1117 PG-756		AG002 Ag Dist #2		.00 MT	
	FULL MARKET VALUE	41,667	FD034 Potsdam Fire Prot		40,000 TO M	

63.001-2-29.13	Off Emerson Rd 314 Rural vac<10 Potsdam 2 407402	8,000	COUNTY TAXABLE VALUE		8,000	
Roy Deborah		8,000	TOWN TAXABLE VALUE		8,000	
388 Emerson Rd	test	8,000	SCHOOL TAXABLE VALUE		8,000	
Canton, NY 13617	ACRES 8.00		AG002 Ag Dist #2		.00 MT	
	EAST-0298155 NRTH-1707351		FD034 Potsdam Fire Prot		8,000 TO M	
	DEED BOOK 1117 PG-759					
	FULL MARKET VALUE	8,333				

63.001-2-30	Off Emerson Rd 323 Vacant rural Madrid-Waddingt 405601	1,400	COUNTY TAXABLE VALUE		1,400	
Burnette Judson		1,400	TOWN TAXABLE VALUE		1,400	
1423 County Route 17	2008sp6940	1,400	SCHOOL TAXABLE VALUE		1,400	
Russell, NY 13684	X		AG002 Ag Dist #2		.00 MT	
	X		FD034 Potsdam Fire Prot		1,400 TO M	
	ACRES 4.80					
	EAST-0294939 NRTH-1704292					
	DEED BOOK 2010 PG-18632					
	FULL MARKET VALUE	1,458				

STATE OF NEW YORK
 COUNTY - St Lawrence
 TOWN - Potsdam
 SWIS - 407489

2 0 1 2 T E N T A T I V E A S S E S S M E N T R O L L
 T A X A B L E SECTION OF THE ROLL - 1

PAGE 1201
 VALUATION DATE-JUL 01, 2011
 TAXABLE STATUS DATE-MAR 01, 2012

TAX MAP NUMBER SEQUENCE
 UNIFORM PERCENT OF VALUE IS 096.00
 UNIFORM PERCENT OF VALUE IS 096.00

TAX MAP PARCEL NUMBER	PROPERTY LOCATION & CLASS	ASSESSMENT	EXEMPTION CODE-----	COUNTY-----	TOWN-----	SCHOOL
CURRENT OWNERS NAME	SCHOOL DISTRICT	LAND	TAX DESCRIPTION	TAXABLE VALUE		
CURRENT OWNERS ADDRESS	PARCEL SIZE/GRID COORD	TOTAL	SPECIAL DISTRICTS			ACCOUNT NO.

63.001-2-31	Cr 34 (off) 314 Rural vac<10		COUNTY TAXABLE VALUE	2,500		1-179- 2
LaDue Charles	Madrid-Waddingt 405601	2,500	TOWN TAXABLE VALUE	2,500		
PO Box 164	2006sp1000	2,500	SCHOOL TAXABLE VALUE	2,500		
Raymondville, NY 13678	X		AG002 Ag Dist #2	.00 MT		
	ACRES 8.00		FD034 Potsdam Fire Prot	2,500 TO M		
	EAST-0299053 NRTH-1711578					
	DEED BOOK 2006 PG-16313					
	FULL MARKET VALUE	2,604				

63.001-2-32	Off Ellis Rd 323 Vacant rural		COUNTY TAXABLE VALUE	1,700		1-293- 5
Naples Energy, LLC	Madrid-Waddingt 405601	1,700	TOWN TAXABLE VALUE	1,700		
7417 Treeline Dr	2009sp3630	1,700	SCHOOL TAXABLE VALUE	1,700		
Naples, FL 34119	X		AG002 Ag Dist #2	.00 MT		
	X		FD034 Potsdam Fire Prot	1,700 TO M		
	ACRES 5.60					
	EAST-0294160 NRTH-1704487					
	DEED BOOK 2009 PG-4765					
	FULL MARKET VALUE	1,771				

63.001-2-33	Off Emerson Rd 323 Vacant rural		COUNTY TAXABLE VALUE	2,100		1-228-10.2
McDonald Alvin Keith	Madrid-Waddingt 405601	2,100	TOWN TAXABLE VALUE	2,100		
2442 Bedford Ave	2007sp15400	2,100	SCHOOL TAXABLE VALUE	2,100		
Brooklyn, NY 11226	X		AG002 Ag Dist #2	.00 MT		
	X		FD034 Potsdam Fire Prot	2,100 TO M		
	ACRES 7.00					
	EAST-0294593 NRTH-1704054					
	DEED BOOK 2007 PG-19035					
	FULL MARKET VALUE	2,188				

63.001-2-34.1	Ellis Rd 323 Vacant rural		COUNTY TAXABLE VALUE	4,000		1-193- 5
Derosa Salvatore	Madrid-Waddingt 405601	4,000	TOWN TAXABLE VALUE	4,000		
Derosa Molino A	X	4,000	SCHOOL TAXABLE VALUE	4,000		
924 63rd St	X		AG002 Ag Dist #2	.00 MT		
Brooklyn, NY 11219	X		FD034 Potsdam Fire Prot	4,000 TO M		
	ACRES 12.40					
	EAST-0293683 NRTH-1704119					
	DEED BOOK 795 PG-00463					
	FULL MARKET VALUE	4,167				

STATE OF NEW YORK
 COUNTY - St Lawrence
 TOWN - Potsdam
 SWIS - 407489

2 0 1 2 T E N T A T I V E A S S E S S M E N T R O L L
 T A X A B L E SECTION OF THE ROLL - 1

PAGE 1202
 VALUATION DATE-JUL 01, 2011
 TAXABLE STATUS DATE-MAR 01, 2012

TAX MAP NUMBER SEQUENCE
 UNIFORM PERCENT OF VALUE IS 096.00
 UNIFORM PERCENT OF VALUE IS 096.00

TAX MAP PARCEL NUMBER	PROPERTY LOCATION & CLASS	ASSESSMENT	EXEMPTION CODE-----	COUNTY-----	TOWN-----	SCHOOL
CURRENT OWNERS NAME	SCHOOL DISTRICT	LAND	TAX DESCRIPTION	TAXABLE VALUE		
CURRENT OWNERS ADDRESS	PARCEL SIZE/GRID COORD	TOTAL	SPECIAL DISTRICTS	ACCOUNT NO.		
***** 63.001-2-36 *****						
	700 CR 34					
63.001-2-36	210 1 Family Res		Basic Star 41854	0	0	0 29,400
Emerson Reginald H	Potsdam 2 407402	17,500	COUNTY TAXABLE VALUE		51,000	
700 County Route 34 Rd	ACRES 4.70 BANK8888111	51,000	TOWN TAXABLE VALUE		51,000	
Potsdam, NY 13676	EAST-0300179 NRTH-1708618		SCHOOL TAXABLE VALUE		21,600	
	DEED BOOK 2011 PG-8295		AG002 Ag Dist #2		.00 MT	
	FULL MARKET VALUE	53,125	FD034 Potsdam Fire Prot		51,000 TO M	

STATE OF NEW YORK
 COUNTY - St Lawrence
 TOWN - Potsdam
 SWIS - 407489

2 0 1 2 T E N T A T I V E A S S E S S M E N T R O L L
 T A X A B L E SECTION OF THE ROLL - 1
 M A P S E C T I O N - 063
 S U B - S E C T I O N - 001
 UNIFORM PERCENT OF VALUE IS 096.00

PAGE 1203
 VALUATION DATE-JUL 01, 2011
 TAXABLE STATUS DATE-MAR 01, 2012
 RPS150/V04/L015
 CURRENT DATE 4/25/2012

*** S P E C I A L D I S T R I C T S U M M A R Y ***

CODE	DISTRICT NAME	TOTAL PARCELS	EXTENSION TYPE	EXTENSION VALUE	AD VALOREM VALUE	EXEMPT AMOUNT	TAXABLE VALUE
AG002	Ag Dist #2	73	MOVTAX				
FD034	Potsdam Fire P	74	TOTAL M		3797,200	17,789	3779,411

*** S C H O O L D I S T R I C T S U M M A R Y ***

CODE	DISTRICT NAME	TOTAL PARCELS	ASSESSED LAND	ASSESSED TOTAL	EXEMPT AMOUNT	TOTAL TAXABLE	STAR AMOUNT	STAR TAXABLE
405601	Madrid-Waddington	47	898,800	2467,500	12,231	2455,269	811,620	1643,649
407402	Potsdam 2	27	519,700	1329,700		1329,700	511,600	818,100
	S U B - T O T A L	74	1418,500	3797,200	12,231	3784,969	1323,220	2461,749
	T O T A L	74	1418,500	3797,200	12,231	3784,969	1323,220	2461,749

*** S Y S T E M C O D E S S U M M A R Y ***

NO SYSTEM EXEMPTIONS AT THIS LEVEL

*** E X E M P T I O N S U M M A R Y ***

CODE	DESCRIPTION	TOTAL PARCELS	COUNTY	TOWN	SCHOOL
41003	Vet Chg of	1		20,401	
41112	Vet Pro Ra	1	20,396		
41121	Vet - Wart	5	41,655	41,655	
41141	Vet - Disa	1	6,375	6,375	
41161	CW_15_VET/	1	11,520	11,520	
41695	RPTL466_f	1	2,880		2,880
41720	Ag Distric	2	913	913	913
41802	Aged - Cou	2	26,442		
41803	Aged - Tow	2		42,554	
41834	Enhanced S	8			346,320
41854	Basic Star	34			976,900
41932	Dis & Lim	1	5,515		

STATE OF NEW YORK
 COUNTY - St Lawrence
 TOWN - Potsdam
 SWIS - 407489

2 0 1 2 T E N T A T I V E A S S E S S M E N T R O L L
 T A X A B L E SECTION OF THE ROLL - 1
 M A P S E C T I O N - 063
 S U B - S E C T I O N - 001
 UNIFORM PERCENT OF VALUE IS 096.00

PAGE 1204
 VALUATION DATE-JUL 01, 2011
 TAXABLE STATUS DATE-MAR 01, 2012
 RPS150/V04/L015
 CURRENT DATE 4/25/2012

*** E X E M P T I O N S U M M A R Y ***

CODE	DESCRIPTION	TOTAL PARCELS	COUNTY	TOWN	SCHOOL
41933	Dis & Lim	1		24,818	
44212	Home Imp -	1	8,438		
44216	Home Impr	1		8,438	8,438
	T O T A L	62	124,134	156,674	1335,451

*** G R A N D T O T A L S ***

ROLL SEC	DESCRIPTION	TOTAL PARCELS	ASSESSED LAND	ASSESSED TOTAL	TAXABLE COUNTY	TAXABLE TOWN	TAXABLE SCHOOL	STAR TAXABLE
1	TAXABLE	74	1418,500	3797,200	3673,066	3640,526	3784,969	2461,749

STATE OF NEW YORK
 COUNTY - St Lawrence
 TOWN - Potsdam
 SWIS - 407489

2 0 1 2 T E N T A T I V E A S S E S S M E N T R O L L
 T A X A B L E SECTION OF THE ROLL - 1
 TAX MAP NUMBER SEQUENCE
 UNIFORM PERCENT OF VALUE IS 096.00
 UNIFORM PERCENT OF VALUE IS 096.00

PAGE 1205
 VALUATION DATE-JUL 01, 2011
 TAXABLE STATUS DATE-MAR 01, 2012

TAX MAP PARCEL NUMBER	PROPERTY LOCATION & CLASS	ASSESSMENT	EXEMPTION CODE-----	COUNTY-----	TOWN-----	SCHOOL
CURRENT OWNERS NAME	SCHOOL DISTRICT	LAND	TAX DESCRIPTION	TAXABLE VALUE		
CURRENT OWNERS ADDRESS	PARCEL SIZE/GRID COORD	TOTAL	SPECIAL DISTRICTS			ACCOUNT NO.

63.002-1-1	Blanchard Rd 323 Vacant rural		COUNTY TAXABLE VALUE	37,000		1-172- 7
Loucks Eileen G	Potsdam 2 407402	37,000	TOWN TAXABLE VALUE	37,000		
77 Blanchard Rd	X	37,000	SCHOOL TAXABLE VALUE	37,000		
Potsdam, NY 13676	X		AG002 Ag Dist #2	.00 MT		
	X		FD034 Potsdam Fire Prot	37,000 TO M		
	ACRES 83.67					
	EAST-0300314 NRTH-1711168					
	DEED BOOK 2011 PG-6282					
	FULL MARKET VALUE	38,542				

63.002-1-2.1	71,77 Blanchard Rd 280 Res Multiple		Basic Star 41854 0	0	0	1-281-15
Loucks Derry	Potsdam 2 407402	44,600	COUNTY TAXABLE VALUE	135,000		28,800
Loucks Eileen	X	135,000	TOWN TAXABLE VALUE	135,000		
77 Blanchard Rd	X		SCHOOL TAXABLE VALUE	106,200		
Potsdam, NY 13676	X		AG002 Ag Dist #2	.00 MT		
	ACRES 47.90		FD034 Potsdam Fire Prot	135,000 TO M		
	EAST-0301245 NRTH-1710562					
	DEED BOOK 941 PG-00262					
	FULL MARKET VALUE	140,625				

63.002-1-2.2	81 Blanchard Rd 210 1 Family Res		Basic Star 41854 0	0	0	28,800
Mee John E	Potsdam 2 407402	17,100	COUNTY TAXABLE VALUE	48,500		
81 Blanchard Rd	ACRES 3.20	48,500	TOWN TAXABLE VALUE	48,500		
Potsdam, NY 13676	EAST-0301655 NRTH-1711235		SCHOOL TAXABLE VALUE	19,700		
	DEED BOOK 2002 PG-4453		AG002 Ag Dist #2	.00 MT		
	FULL MARKET VALUE	50,521	FD034 Potsdam Fire Prot	48,500 TO M		

63.002-1-3	2031 Cr 35 220 2 Family Res		COUNTY TAXABLE VALUE	89,700		1-172- 9
Walker Brian A	Potsdam 2 407402	18,300	TOWN TAXABLE VALUE	89,700		
Walker Jenny D	2011sp93500	89,700	SCHOOL TAXABLE VALUE	89,700		
2007 County Route 35	92sp53000		AG002 Ag Dist #2	.00 MT		
Norwood, NY 13668-3150	ACRES 8.10 BANK8888869		FD034 Potsdam Fire Prot	89,700 TO M		
	EAST-0303323 NRTH-1710303					
	DEED BOOK 2011 PG-13976					
	FULL MARKET VALUE	93,438				

63.002-1-7	Blanchard Rd 314 Rural vac<10		COUNTY TAXABLE VALUE	14,600		1-172- 7
Loucks Eileen G	Potsdam 2 407402	14,600	TOWN TAXABLE VALUE	14,600		
77 Blanchard Rd	X	14,600	SCHOOL TAXABLE VALUE	14,600		
Potsdam, NY 13676	X		AG002 Ag Dist #2	.00 MT		
	X		FD034 Potsdam Fire Prot	14,600 TO M		
	ACRES 7.00					
	EAST-0303042 NRTH-1709849					
	DEED BOOK 2011 PG-6282					
	FULL MARKET VALUE	15,208				

STATE OF NEW YORK
 COUNTY - St Lawrence
 TOWN - Potsdam
 SWIS - 407489

2 0 1 2 T E N T A T I V E A S S E S S M E N T R O L L
 T A X A B L E SECTION OF THE ROLL - 1

PAGE 1206
 VALUATION DATE-JUL 01, 2011
 TAXABLE STATUS DATE-MAR 01, 2012

TAX MAP NUMBER SEQUENCE
 UNIFORM PERCENT OF VALUE IS 096.00
 UNIFORM PERCENT OF VALUE IS 096.00

TAX MAP PARCEL NUMBER	PROPERTY LOCATION & CLASS	ASSESSMENT	EXEMPTION CODE-----	COUNTY-----	TOWN-----	SCHOOL
CURRENT OWNERS NAME	SCHOOL DISTRICT	LAND	TAX DESCRIPTION	TAXABLE VALUE		
CURRENT OWNERS ADDRESS	PARCEL SIZE/GRID COORD	TOTAL	SPECIAL DISTRICTS			ACCOUNT NO.

63.002-1-8	56 Blanchard Rd 210 1 Family Res Potsdam 2 407402	17,900	Enhanced S 41834	0	0	0 42,800
Martinez James		42,800	COUNTY TAXABLE VALUE		42,800	
Martinez Rosemary	X		TOWN TAXABLE VALUE		42,800	
56 Blanchard Rd	X		SCHOOL TAXABLE VALUE		0	
Potsdam, NY 13676	X		AG002 Ag Dist #2		.00 MT	
	ACRES 5.30		FD034 Potsdam Fire Prot		42,800 TO M	
	EAST-0302609 NRTH-1710389					
	DEED BOOK 786 PG-00166					
	FULL MARKET VALUE	44,583				

63.002-1-10	779 Cr 34 & 37 Blanchard Rd 270 Mfg housing Potsdam 2 407402	30,400	Vet - Comb 41131	0	12,425	12,425 0
Sheldon Fay M		49,700	Basic Star 41854	0	0	0 28,800
37 Blanchard Rd	X		COUNTY TAXABLE VALUE		37,275	
Potsdam, NY 13676	ACRES 7.00		TOWN TAXABLE VALUE		37,275	
	EAST-0302587 NRTH-1709416		SCHOOL TAXABLE VALUE		20,900	
	DEED BOOK 2003 PG-22097		AG002 Ag Dist #2		.00 MT	
	FULL MARKET VALUE	51,771	FD034 Potsdam Fire Prot		49,700 TO M	

63.002-1-17.1	Cr 35 314 Rural vac<10 Potsdam 2 407402	15,300	COUNTY TAXABLE VALUE		15,300	1-170- 3
Forbes Ronald C		15,300	TOWN TAXABLE VALUE		15,300	
Forbes Rosemary A	West Potsdam	15,300	SCHOOL TAXABLE VALUE		15,300	
1086 Morley Potsdam Rd	2005sp4000		AG002 Ag Dist #2		.00 MT	
Potsdam, NY 13676	X		FD034 Potsdam Fire Prot		15,300 TO M	
	ACRES 8.80					
	EAST-0302674 NRTH-1708119					
	DEED BOOK 2005 PG-12814					
	FULL MARKET VALUE	15,938				

63.002-1-17.2	1967 Cr 35 210 1 Family Res Potsdam 2 407402	17,600	Basic Star 41854	0	0	0 28,800
Green Wayne D		43,800	COUNTY TAXABLE VALUE		43,800	
Green Jennifer	93sp43000	43,800	TOWN TAXABLE VALUE		43,800	
1967 County Route 35	2002sp38000		SCHOOL TAXABLE VALUE		15,000	
Potsdam, NY 13676	X		AG002 Ag Dist #2		.00 MT	
	ACRES 4.50 BANK8888869		FD034 Potsdam Fire Prot		43,800 TO M	
	EAST-0302912 NRTH-1708638					
	DEED BOOK 2003 PG-665					
	FULL MARKET VALUE	45,625				

STATE OF NEW YORK
 COUNTY - St Lawrence
 TOWN - Potsdam
 SWIS - 407489

2 0 1 2 T E N T A T I V E A S S E S S M E N T R O L L
 T A X A B L E SECTION OF THE ROLL - 1
 TAX MAP NUMBER SEQUENCE
 UNIFORM PERCENT OF VALUE IS 096.00
 UNIFORM PERCENT OF VALUE IS 096.00

PAGE 1207
 VALUATION DATE-JUL 01, 2011
 TAXABLE STATUS DATE-MAR 01, 2012

TAX MAP PARCEL NUMBER	PROPERTY LOCATION & CLASS	ASSESSMENT	EXEMPTION CODE-----	COUNTY-----	TOWN-----	SCHOOL
CURRENT OWNERS NAME	SCHOOL DISTRICT	LAND	TAX DESCRIPTION	TAXABLE VALUE		
CURRENT OWNERS ADDRESS	PARCEL SIZE/GRID COORD	TOTAL	SPECIAL DISTRICTS			ACCOUNT NO.

63.002-1-24	41 Rosen Rd			63.002-1-24		*****
Trejos David M	240 Rural res		Basic Star 41854	0	0	1-257-11
PO Box 5082	Potsdam 2 407402	28,900	COUNTY TAXABLE VALUE		108,500	28,800
Potsdam, NY 13676	2011spl10000	108,500	TOWN TAXABLE VALUE		108,500	
	X		SCHOOL TAXABLE VALUE		79,700	
	X		AG002 Ag Dist #2		.00 MT	
	ACRES 49.80 BANK8888830		FD034 Potsdam Fire Prot		108,500 TO M	
	EAST-0300682 NRTH-1707384					
	DEED BOOK 2011 PG-17058					
	FULL MARKET VALUE	113,021				

63.002-1-25.2	735 Cr 34			63.002-1-25.2		*****
Goolden Robert A	210 1 Family Res		Enhanced S 41834	0	0	1-285-4.2
Goolden Mildred R	Potsdam 2 407402	17,000	COUNTY TAXABLE VALUE		45,000	45,000
735 County Route 34	Bucksbridge/west Potsdam	45,000	TOWN TAXABLE VALUE		45,000	
Potsdam, NY 13676	Zone R-A		SCHOOL TAXABLE VALUE		0	
	89sp41500		AG002 Ag Dist #2		.00 MT	
	ACRES 2.95		FD034 Potsdam Fire Prot		45,000 TO M	
	EAST-0301310 NRTH-1709092					
	DEED BOOK 1032 PG-00689					
	FULL MARKET VALUE	46,875				

63.002-1-25.12	703 Cr 34			63.002-1-25.12		*****
Domurat Robert J	240 Rural res		Basic Star 41854	0	0	28,800
703 County Route 34	Potsdam 2 407402	20,500	COUNTY TAXABLE VALUE		90,000	
Potsdam, NY 13676	93sp62000	90,000	TOWN TAXABLE VALUE		90,000	
	ACRES 12.40 BANK8888869		SCHOOL TAXABLE VALUE		61,200	
	EAST-0300487 NRTH-1709114		AG002 Ag Dist #2		.00 MT	
	DEED BOOK 1073 PG-467		FD034 Potsdam Fire Prot		90,000 TO M	
	FULL MARKET VALUE	93,750				

63.002-1-25.111	Cr 34			63.002-1-25.111		*****
Emerson Henry	322 Rural vac>10		COUNTY TAXABLE VALUE		17,700	1-285- 4. 1
Emerson Reginald	Potsdam 2 407402	17,700	TOWN TAXABLE VALUE		17,700	
614 County Route 34	99sp15000	17,700	SCHOOL TAXABLE VALUE		17,700	
Potsdam, NY 13676	X		AG002 Ag Dist #2		.00 MT	
	X		FD034 Potsdam Fire Prot		17,700 TO M	
	ACRES 26.50					
	EAST-0300671 NRTH-1708383					
	DEED BOOK 1999 PG-14083					
	FULL MARKET VALUE	18,438				

STATE OF NEW YORK
 COUNTY - St Lawrence
 TOWN - Potsdam
 SWIS - 407489

2 0 1 2 T E N T A T I V E A S S E S S M E N T R O L L
 T A X A B L E SECTION OF THE ROLL - 1

PAGE 1208
 VALUATION DATE-JUL 01, 2011
 TAXABLE STATUS DATE-MAR 01, 2012

TAX MAP NUMBER SEQUENCE
 UNIFORM PERCENT OF VALUE IS 096.00
 UNIFORM PERCENT OF VALUE IS 096.00

TAX MAP PARCEL NUMBER	PROPERTY LOCATION & CLASS	ASSESSMENT	EXEMPTION CODE-----	COUNTY-----	TOWN-----	SCHOOL
CURRENT OWNERS NAME	SCHOOL DISTRICT	LAND	TAX DESCRIPTION	TAXABLE VALUE		
CURRENT OWNERS ADDRESS	PARCEL SIZE/GRID COORD	TOTAL	SPECIAL DISTRICTS			ACCOUNT NO.

63.002-1-26.1	4 Rosen Rd 210 1 Family Res Potsdam 2 407402	16,900	COUNTY TAXABLE VALUE	64,000		1-285- 4. 3
Yenser Brenda Etal	Bucksbridge/west Potsdam	64,000	TOWN TAXABLE VALUE	64,000		
9 Barbara Dr	Zone R-A		SCHOOL TAXABLE VALUE	64,000		
Alburtis, PA 18011	X		AG002 Ag Dist #2	.00 MT		
	ACRES 2.70		FD034 Potsdam Fire Prot	64,000 TO M		
	EAST-0301267 NRTH-1708616					
	DEED BOOK 2010 PG-5950					
	FULL MARKET VALUE	66,667				

63.002-1-26.2	728 Cr 34 210 1 Family Res Potsdam 2 407402	16,600	Basic Star 41854	0	0	1-285-4.32
Bradish Timothy J Jr	West Potsdam/bucksbridge	97,200	COUNTY TAXABLE VALUE	97,200	0	28,800
Bradish Robin E	X		TOWN TAXABLE VALUE	97,200		
c/o Robin Bradish	X		SCHOOL TAXABLE VALUE	68,400		
728 County Route 34	X		AG002 Ag Dist #2	.00 MT		
Potsdam, NY 13676	ACRES 1.87		FD034 Potsdam Fire Prot	97,200 TO M		
	EAST-0301093 NRTH-1708616					
	DEED BOOK 2000 PG-17512					
	FULL MARKET VALUE	101,250				

63.002-1-27.1	Cr 34 311 Res vac land Potsdam 2 407402	17,800	COUNTY TAXABLE VALUE	17,800		1-285- 4. 2
Forbes Ronald	2002sp17000	17,800	TOWN TAXABLE VALUE	17,800		
Forbes Rosemary	X		SCHOOL TAXABLE VALUE	17,800		
1086 Morley Potsdam Rd	X		AG002 Ag Dist #2	.00 MT		
Potsdam, NY 13676	X		FD034 Potsdam Fire Prot	17,800 TO M		
	ACRES 19.20					
	EAST-0302019 NRTH-1708394					
	DEED BOOK 2002 PG-8843					
	FULL MARKET VALUE	18,542				

63.002-1-27.2	772 Cr 34 240 Rural res Potsdam 2 407402	16,700	COUNTY TAXABLE VALUE	175,000		
Bradley Dustin R	2010sp2000	175,000	TOWN TAXABLE VALUE	175,000		
Bradley Amanda S	x		SCHOOL TAXABLE VALUE	175,000		
772 County Route 34 Rd	x		AG002 Ag Dist #2	.00 MT		
Potsdam, NY 13676	x		FD034 Potsdam Fire Prot	175,000 TO M		
	FRNT 200.00 DPTH 375.00					
	BANK8888111					
	EAST-0302169 NRTH-1708708					
	DEED BOOK 2010 PG-19213					
	FULL MARKET VALUE	182,292				

STATE OF NEW YORK
 COUNTY - St Lawrence
 TOWN - Potsdam
 SWIS - 407489

2 0 1 2 T E N T A T I V E A S S E S S M E N T R O L L
 T A X A B L E SECTION OF THE ROLL - 1

PAGE 1209
 VALUATION DATE-JUL 01, 2011
 TAXABLE STATUS DATE-MAR 01, 2012

TAX MAP NUMBER SEQUENCE
 UNIFORM PERCENT OF VALUE IS 096.00
 UNIFORM PERCENT OF VALUE IS 096.00

TAX MAP PARCEL NUMBER	PROPERTY LOCATION & CLASS	ASSESSMENT	EXEMPTION CODE-----	COUNTY-----	TOWN-----	SCHOOL
CURRENT OWNERS NAME	SCHOOL DISTRICT	LAND	TAX DESCRIPTION	TAXABLE VALUE		
CURRENT OWNERS ADDRESS	PARCEL SIZE/GRID COORD	TOTAL	SPECIAL DISTRICTS			ACCOUNT NO.

63.002-1-28	763 Cr 34			63.002-1-28		*****
Brownell Beverly	210 1 Family Res		Enhanced S 41834	0	0	1-294- 5
763 County Route 34	Potsdam 2 407402	17,700	COUNTY TAXABLE VALUE		46,000	46,000
Potsdam, NY 13676	Bucksbridge/west Potsdam	46,000	TOWN TAXABLE VALUE		46,000	
	Zone C-C		SCHOOL TAXABLE VALUE		0	
	X		AG002 Ag Dist #2		.00 MT	
	ACRES 4.60		FD034 Potsdam Fire Prot		46,000 TO M	
	EAST-0302133 NRTH-1709135					
	DEED BOOK 00963 PG-00788					
	FULL MARKET VALUE	47,917				

63.002-1-29	751,753 Cr 34			63.002-1-29		*****
Brais Ruby	270 Mfg housing		COUNTY TAXABLE VALUE		28,500	1-208- 4
PO Box 5291	Potsdam 2 407402	16,600	TOWN TAXABLE VALUE		28,500	
Massena, NY 13662	West Potsdam/bucksbridge	28,500	SCHOOL TAXABLE VALUE		28,500	
	E#751 House		AG002 Ag Dist #2		.00 MT	
	ACRES 2.04		FD034 Potsdam Fire Prot		28,500 TO M	
	EAST-0301678 NRTH-1709114					
	DEED BOOK 1073 PG-144					
	FULL MARKET VALUE	29,688				

63.002-1-30	757 Cr 34			63.002-1-30		*****
Brais Ruby	210 1 Family Res		COUNTY TAXABLE VALUE		43,000	1-208- 3
PO Box 5291	Potsdam 2 407402	11,800	TOWN TAXABLE VALUE		43,000	
Massena, NY 13662	West Potsdam/bucksbridge	43,000	SCHOOL TAXABLE VALUE		43,000	
	Zone C-C		AG002 Ag Dist #2		.00 MT	
	Re: 751-578		FD034 Potsdam Fire Prot		43,000 TO M	
	FRNT 100.00 DPTH 417.00					
	EAST-0301851 NRTH-1709114					
	DEED BOOK 1073 PG-144					
	FULL MARKET VALUE	44,792				

63.002-1-31	Cr 34			63.002-1-31		*****
Goolden Robert A	314 Rural vac<10		COUNTY TAXABLE VALUE		11,300	1-177-10
Goolden Mildred R	Potsdam 2 407402	11,300	TOWN TAXABLE VALUE		11,300	
735 County Route 34	Bucksbridge/west Potsdam	11,300	SCHOOL TAXABLE VALUE		11,300	
Potsdam, NY 13676	Zonec-C		AG002 Ag Dist #2		.00 MT	
	ACRES 1.50		FD034 Potsdam Fire Prot		11,300 TO M	
	EAST-0301526 NRTH-1709157					
	DEED BOOK 1032 PG-00689					
	FULL MARKET VALUE	11,771				

STATE OF NEW YORK
 COUNTY - St Lawrence
 TOWN - Potsdam
 SWIS - 407489

2 0 1 2 T E N T A T I V E A S S E S S M E N T R O L L
 T A X A B L E SECTION OF THE ROLL - 1

PAGE 1210
 VALUATION DATE-JUL 01, 2011
 TAXABLE STATUS DATE-MAR 01, 2012

TAX MAP NUMBER SEQUENCE
 UNIFORM PERCENT OF VALUE IS 096.00
 UNIFORM PERCENT OF VALUE IS 096.00

TAX MAP PARCEL NUMBER	PROPERTY LOCATION & CLASS	ASSESSMENT	EXEMPTION CODE-----	COUNTY-----	TOWN-----	SCHOOL
CURRENT OWNERS NAME	SCHOOL DISTRICT	LAND	TAX DESCRIPTION	TAXABLE VALUE		ACCOUNT NO.
CURRENT OWNERS ADDRESS	PARCEL SIZE/GRID COORD	TOTAL	SPECIAL DISTRICTS			

63.002-2-6.1	2022 Cr 35 210 1 Family Res		Basic Star 41854	0	0	1-163- 1
Johnson Jean T	Potsdam 2 407402	20,100	COUNTY TAXABLE VALUE		125,000	28,800
2022 County Route 35	2000sp12000	125,000	TOWN TAXABLE VALUE		125,000	
Norwood, NY 13668	X		SCHOOL TAXABLE VALUE		96,200	
	X		AG002 Ag Dist #2		.00 MT	
	ACRES 10.60		FD034 Potsdam Fire Prot		125,000 TO M	
	EAST-0304318 NRTH-1709946					
	DEED BOOK 2007 PG-16931					
	FULL MARKET VALUE	130,208				

63.002-2-6.2	Cr 34 (off) 314 Rural vac<10		COUNTY TAXABLE VALUE		8,400	
Mitchell Mary E	Potsdam 2 407402	8,400	TOWN TAXABLE VALUE		8,400	
855 County Route 34	2000sp2750	8,400	SCHOOL TAXABLE VALUE		8,400	
Potsdam, NY 13676	ACRES 8.40		AG002 Ag Dist #2		.00 MT	
	EAST-0304617 NRTH-1709348		FD034 Potsdam Fire Prot		8,400 TO M	
	DEED BOOK 2010 PG-17804					
	FULL MARKET VALUE	8,750				

63.002-2-7.1	1996 Cr 35 210 1 Family Res		Basic Star 41854	0	0	1-235- 8
Mulkin Mark R	Potsdam 2 407402	20,100	COUNTY TAXABLE VALUE		85,900	28,800
Mulkin Kathryn	X	85,900	TOWN TAXABLE VALUE		85,900	
1996 County Route 35	X		SCHOOL TAXABLE VALUE		57,100	
Norwood, NY 13668	ACRES 10.80		AG002 Ag Dist #2		.00 MT	
	EAST-0303855 NRTH-1709604		FD034 Potsdam Fire Prot		85,900 TO M	
	DEED BOOK 00975 PG-00419					
	FULL MARKET VALUE	89,479				

63.002-2-10.1	1986 Cr 35 210 1 Family Res		CW_15_VET/ 41161	0	8,250	1-171-12
Berger Mary	Potsdam 2 407402	18,000	Enhanced S 41834	0	0	0
1986 County Route 35	Bucksbridge/zone C-C	55,000	COUNTY TAXABLE VALUE		46,750	55,000
Potsdam, NY 13676	X		TOWN TAXABLE VALUE		46,750	
	X		SCHOOL TAXABLE VALUE		0	
	ACRES 5.50		AG002 Ag Dist #2		.00 MT	
	EAST-0303684 NRTH-1709093		FD034 Potsdam Fire Prot		55,000 TO M	
	DEED BOOK 802 PG-00425					
	FULL MARKET VALUE	57,292				

STATE OF NEW YORK
 COUNTY - St Lawrence
 TOWN - Potsdam
 SWIS - 407489

2 0 1 2 T E N T A T I V E A S S E S S M E N T R O L L
 T A X A B L E SECTION OF THE ROLL - 1

PAGE 1211
 VALUATION DATE-JUL 01, 2011
 TAXABLE STATUS DATE-MAR 01, 2012

TAX MAP NUMBER SEQUENCE
 UNIFORM PERCENT OF VALUE IS 096.00
 UNIFORM PERCENT OF VALUE IS 096.00

TAX MAP PARCEL NUMBER	PROPERTY LOCATION & CLASS	ASSESSMENT	EXEMPTION CODE-----	COUNTY-----	TOWN-----	SCHOOL
CURRENT OWNERS NAME	SCHOOL DISTRICT	LAND	TAX DESCRIPTION	TAXABLE VALUE		
CURRENT OWNERS ADDRESS	PARCEL SIZE/GRID COORD	TOTAL	SPECIAL DISTRICTS			ACCOUNT NO.

63.002-2-10.2	855 Cr 34 210 1 Family Res Potsdam 2 407402	16,700	Basic Star 41854	0	0	28,800
Mitchell Mary E	West Potsdam Rd	82,300	COUNTY TAXABLE VALUE		82,300	
855 County Route 34	X		TOWN TAXABLE VALUE		82,300	
Potsdam, NY 13676	X		SCHOOL TAXABLE VALUE		53,500	
	ACRES 2.20		AG002 Ag Dist #2		.00 MT	
	EAST-0304220 NRTH-1709097		FD034 Potsdam Fire Prot		82,300 TO M	
	DEED BOOK 2010 PG-17804					
	FULL MARKET VALUE	85,729				

63.002-2-10.3	865 Cr 34 270 Mfg housing Potsdam 2 407402	16,600	Basic Star 41854	0	0	28,800
Berger Patricia A	West Potsdam Rd	38,000	COUNTY TAXABLE VALUE		38,000	
865 County Route 34	X		TOWN TAXABLE VALUE		38,000	
Potsdam, NY 13676	X		SCHOOL TAXABLE VALUE		9,200	
	ACRES 1.90		AG002 Ag Dist #2		.00 MT	
	EAST-0304557 NRTH-1709097		FD034 Potsdam Fire Prot		38,000 TO M	
	DEED BOOK 2009 PG-7333					
	FULL MARKET VALUE	39,583				

63.002-2-11	891 Cr 34 210 1 Family Res Potsdam 2 407402	15,800	Vet - Comb 41131	0	11,500	1-241-16
Berger Colleen	West Potsdam Rd/zone R-A	46,000	Basic Star 41854	0	0	28,800
Locy Michael	94sp26000		COUNTY TAXABLE VALUE		34,500	
891 County Route 34	X		TOWN TAXABLE VALUE		34,500	
Potsdam, NY 13676	X		SCHOOL TAXABLE VALUE		17,200	
	FRNT 240.00 DPTH 160.00		AG002 Ag Dist #2		.00 MT	
	BANK8888869		FD034 Potsdam Fire Prot		46,000 TO M	
	EAST-0305266 NRTH-1709037					
	DEED BOOK 1084 PG-50					
	FULL MARKET VALUE	47,917				

63.002-2-12	903 Cr 34 240 Rural res Potsdam 2 407402	26,400	Enhanced S 41834	0	0	1-288- 6
Wheeler Gary	West Potsdam Rd/zone R-A	46,000	COUNTY TAXABLE VALUE		46,000	46,000
Wheeler Mary	X		TOWN TAXABLE VALUE		46,000	
903 County Route 34	X		SCHOOL TAXABLE VALUE		0	
Potsdam, NY 13676	ACRES 38.40		AG002 Ag Dist #2		.00 MT	
	EAST-0305250 NRTH-1709719		FD034 Potsdam Fire Prot		46,000 TO M	
	DEED BOOK 875 PG-01057					
	FULL MARKET VALUE	47,917				

STATE OF NEW YORK
 COUNTY - St Lawrence
 TOWN - Potsdam
 SWIS - 407489

2 0 1 2 T E N T A T I V E A S S E S S M E N T R O L L
 T A X A B L E SECTION OF THE ROLL - 1

PAGE 1212
 VALUATION DATE-JUL 01, 2011
 TAXABLE STATUS DATE-MAR 01, 2012

TAX MAP NUMBER SEQUENCE
 UNIFORM PERCENT OF VALUE IS 096.00
 UNIFORM PERCENT OF VALUE IS 096.00

TAX MAP PARCEL NUMBER	PROPERTY LOCATION & CLASS	ASSESSMENT	EXEMPTION CODE-----	COUNTY-----	TOWN-----	SCHOOL
CURRENT OWNERS NAME	SCHOOL DISTRICT	LAND	TAX DESCRIPTION	TAXABLE VALUE		
CURRENT OWNERS ADDRESS	PARCEL SIZE/GRID COORD	TOTAL	SPECIAL DISTRICTS			ACCOUNT NO.

63.002-2-13.1	955,955A Cr 34	47 PCT OF VALUE USED FOR EXEMPTION PURPOSES		63.002-2-13.1		*****
Ramsay Edward	240 Rural res		Vet - Comb 41131	0	10,634	1-258- 7.1
Ramsay Kay	Potsdam 2 407402	67,300	Enhanced S 41834	0	0	0 59,710
955 County Route 34	West Potsdam Rd/zone R-A	90,500	COUNTY TAXABLE VALUE		79,866	
Potsdam, NY 13676	X		TOWN TAXABLE VALUE		79,866	
	X		SCHOOL TAXABLE VALUE		30,790	
	ACRES 170.20		AG002 Ag Dist #2		.00 MT	
	EAST-0307091 NRTH-1710605		FD034 Potsdam Fire Prot		90,500 TO M	
	DEED BOOK 953 PG-00257					
	FULL MARKET VALUE	94,271				

63.002-2-13.2	967 Cr 34		Enhanced S 41834	0	0	1-258- 7.2
Labaff Roy	270 Mfg housing	15,500	COUNTY TAXABLE VALUE		36,500	36,500
Labaff Shirley	Potsdam 2 407402	36,500	TOWN TAXABLE VALUE		36,500	
967 County Route 34	#967 Trailer		SCHOOL TAXABLE VALUE		0	
Potsdam, NY 13676	X		AG002 Ag Dist #2		.00 MT	
	FRNT 180.00 DPTH 220.00		FD034 Potsdam Fire Prot		36,500 TO M	
	EAST-0307134 NRTH-1709070					
	DEED BOOK 949 PG-01117					
	FULL MARKET VALUE	38,021				

63.002-2-14	Hogle Rd		COUNTY TAXABLE VALUE		3,400	1-270- 3
Sheehan John Jr	323 Vacant rural	3,400	TOWN TAXABLE VALUE		3,400	
1062 County Route 34	Potsdam 2 407402	3,400	SCHOOL TAXABLE VALUE		3,400	
Potsdam, NY 13676	Ref1081/937		AG002 Ag Dist #2		.00 MT	
	X		FD034 Potsdam Fire Prot		3,400 TO M	
	X					
	ACRES 11.40					
	EAST-0308758 NRTH-1704508					
	DEED BOOK 2009 PG-2219					
	FULL MARKET VALUE	3,542				

63.002-2-15	997 Cr 34		Vet - Wart 41121	0	11,520	1-210- 7
Boak Wayne	210 1 Family Res	11,900	Enhanced S 41834	0	0	0 59,710
Boak Kathy	Potsdam 2 407402	81,000	COUNTY TAXABLE VALUE		69,480	
997 County Route 34	West Potsdam Rd/zone R-A		TOWN TAXABLE VALUE		69,480	
Potsdam, NY 13676	94sp53000		SCHOOL TAXABLE VALUE		21,290	
	X		AG002 Ag Dist #2		.00 MT	
	FRNT 130.00 DPTH 150.00		FD034 Potsdam Fire Prot		81,000 TO M	
	EAST-0307935 NRTH-1709049					
	DEED BOOK 1085 PG-271					
	FULL MARKET VALUE	84,375				

STATE OF NEW YORK
 COUNTY - St Lawrence
 TOWN - Potsdam
 SWIS - 407489

2 0 1 2 T E N T A T I V E A S S E S S M E N T R O L L
 T A X A B L E SECTION OF THE ROLL - 1

PAGE 1213
 VALUATION DATE-JUL 01, 2011
 TAXABLE STATUS DATE-MAR 01, 2012

TAX MAP NUMBER SEQUENCE
 UNIFORM PERCENT OF VALUE IS 096.00
 UNIFORM PERCENT OF VALUE IS 096.00

TAX MAP PARCEL NUMBER	PROPERTY LOCATION & CLASS	ASSESSMENT	EXEMPTION CODE-----	COUNTY-----	TOWN-----	SCHOOL
CURRENT OWNERS NAME	SCHOOL DISTRICT	LAND	TAX DESCRIPTION	TAXABLE VALUE		ACCOUNT NO.
CURRENT OWNERS ADDRESS	PARCEL SIZE/GRID COORD	TOTAL	SPECIAL DISTRICTS			

63.002-2-16.1	1003 Cr 34 240 Rural res Potsdam 2 407402	23,500	Basic Star 41854	0	0	0 28,800
Moore James A	X	83,000	COUNTY TAXABLE VALUE		83,000	
Moore Sandra M	X		TOWN TAXABLE VALUE		83,000	
1003 County Route 34	X		SCHOOL TAXABLE VALUE		54,200	
Potsdam, NY 13676	ACRES 25.20		AG002 Ag Dist #2		.00 MT	
	EAST-0307762 NRTH-1709481		FD034 Potsdam Fire Prot		83,000 TO M	
	DEED BOOK 1039 PG-00597					
	FULL MARKET VALUE	86,458				

63.002-2-17.2	1125 Cr 34 210 1 Family Res Potsdam 2 407402	16,500	Basic Star 41854	0	0	0 28,800
Anderson Judy	X	55,000	COUNTY TAXABLE VALUE		55,000	
Deon Daniel	X		TOWN TAXABLE VALUE		55,000	
1125 County Route 34	X		SCHOOL TAXABLE VALUE		26,200	
Potsdam, NY 13676	X		AG002 Ag Dist #2		.00 MT	
	ACRES 1.80		FD034 Potsdam Fire Prot		55,000 TO M	
	EAST-0311183 NRTH-1709178					
	DEED BOOK 1999 PG-6906					
	FULL MARKET VALUE	57,292				

63.002-2-17.112	1106 Cr 34 240 Rural res Potsdam 2 407402	39,000	Basic Star 41854	0	0	0 28,800
Cascanette Paul B	X	170,800	COUNTY TAXABLE VALUE		170,800	
Cascanette Lisa M	01sp20000		TOWN TAXABLE VALUE		170,800	
1106 County Route 34	RE: 2008/13103		SCHOOL TAXABLE VALUE		142,000	
Potsdam, NY 13676	ACRES 94.50		AG002 Ag Dist #2		.00 MT	
	EAST-0310926 NRTH-1707823		FD034 Potsdam Fire Prot		170,800 TO M	
	DEED BOOK 2001 PG-3214					
	FULL MARKET VALUE	177,917				

63.002-2-18	1105 Cr 34 210 1 Family Res Potsdam 2 407402	13,700	Basic Star 41854	0	0	0 28,800
Wright David	X	125,000	COUNTY TAXABLE VALUE		125,000	
Wright Jenery	X		TOWN TAXABLE VALUE		125,000	
1105 County Route 34	X		SCHOOL TAXABLE VALUE		96,200	
Potsdam, NY 13676	FRNT 134.00 DPTH 290.00		AG002 Ag Dist #2		.00 MT	
	BANK8888869		FD034 Potsdam Fire Prot		125,000 TO M	
	EAST-0310663 NRTH-1709200					
	DEED BOOK 878 PG-00687					
	FULL MARKET VALUE	130,208				

STATE OF NEW YORK
 COUNTY - St Lawrence
 TOWN - Potsdam
 SWIS - 407489

2 0 1 2 T E N T A T I V E A S S E S S M E N T R O L L
 T A X A B L E SECTION OF THE ROLL - 1
 TAX MAP NUMBER SEQUENCE
 UNIFORM PERCENT OF VALUE IS 096.00
 UNIFORM PERCENT OF VALUE IS 096.00

PAGE 1214
 VALUATION DATE-JUL 01, 2011
 TAXABLE STATUS DATE-MAR 01, 2012

TAX MAP PARCEL NUMBER	PROPERTY LOCATION & CLASS	ASSESSMENT	EXEMPTION CODE-----	COUNTY-----	TOWN-----	SCHOOL
CURRENT OWNERS NAME	SCHOOL DISTRICT	LAND	TAX DESCRIPTION	TAXABLE VALUE		
CURRENT OWNERS ADDRESS	PARCEL SIZE/GRID COORD	TOTAL	SPECIAL DISTRICTS			ACCOUNT NO.

63.002-2-19	962 Cr 34			63.002-2-19		*****
Sherman Randy	210 1 Family Res		Basic Star 41854	0	0	1-198- 5.1
Chin Margaret	Potsdam 2 407402	17,900	COUNTY TAXABLE VALUE		67,500	28,800
962 County Route 34	97sp44000	67,500	TOWN TAXABLE VALUE		67,500	
Potsdam, NY 13676	X		SCHOOL TAXABLE VALUE		38,700	
	88sp30000		AG002 Ag Dist #2		.00 MT	
	ACRES 5.30		FD034 Potsdam Fire Prot		67,500 TO M	
	EAST-0307286 NRTH-1708789					
	DEED BOOK 1108 PG-467					
	FULL MARKET VALUE	70,313				

63.002-2-22	77,78 Hogle Rd	30 PCT OF VALUE USED FOR EXEMPTION PURPOSES		63.002-2-22		*****
Gordon Edward	240 Rural res		Vet - Comb 41131	0	18,750	1-218- 8
Gordon Barbara	Potsdam 2 407402	70,100	Basic Star 41854	0	0	28,800
78 Hogle Rd	E#77-Trailer	250,000	COUNTY TAXABLE VALUE		231,250	
Potsdam, NY 13676	E#78-House		TOWN TAXABLE VALUE		231,250	
	X		SCHOOL TAXABLE VALUE		221,200	
	ACRES 96.00		AG002 Ag Dist #2		.00 MT	
	EAST-0308217 NRTH-1705416		FD034 Potsdam Fire Prot		250,000 TO M	
	DEED BOOK 902 PG-00598					
	FULL MARKET VALUE	260,417				

63.002-2-23	Hogle Rd			63.002-2-23		*****
Clement Andrew	910 Priv forest		COUNTY TAXABLE VALUE		3,500	1-198- 6
Clement Lucinda	Potsdam 2 407402	3,500	TOWN TAXABLE VALUE		3,500	
1045 County Route 34	Ref1081/937	3,500	SCHOOL TAXABLE VALUE		3,500	
Potsdam, NY 13676	2002sp20000<		AG002 Ag Dist #2		.00 MT	
	X		FD034 Potsdam Fire Prot		3,500 TO M	
	ACRES 11.50					
	EAST-0306463 NRTH-1704919					
	DEED BOOK 2002 PG-19203					
	FULL MARKET VALUE	3,646				

63.002-2-24	898 Cr 34			63.002-2-24		*****
Clements Brad K	240 Rural res		Ag Buildin 41700	0	1,500	1-174- 5
Clements Marsha	Potsdam 2 407402	49,600	Basic Star 41854	0	0	28,800
898 County Route 34	2008sp165000	166,500	COUNTY TAXABLE VALUE		165,000	
Potsdam, NY 13676	X		TOWN TAXABLE VALUE		165,000	
	X		SCHOOL TAXABLE VALUE		136,200	
	ACRES 101.70 BANK8888830		AG002 Ag Dist #2		.00 MT	
MAY BE SUBJECT TO PAYMENT	EAST-0306160 NRTH-1707514		FD034 Potsdam Fire Prot		166,500 TO M	
UNDER RPTL483 UNTIL 2021	DEED BOOK 2008 PG-2260					
	FULL MARKET VALUE	173,438				

STATE OF NEW YORK
 COUNTY - St Lawrence
 TOWN - Potsdam
 SWIS - 407489

2 0 1 2 T E N T A T I V E A S S E S S M E N T R O L L
 T A X A B L E SECTION OF THE ROLL - 1
 TAX MAP NUMBER SEQUENCE
 UNIFORM PERCENT OF VALUE IS 096.00
 UNIFORM PERCENT OF VALUE IS 096.00

PAGE 1215
 VALUATION DATE-JUL 01, 2011
 TAXABLE STATUS DATE-MAR 01, 2012

TAX MAP PARCEL NUMBER	PROPERTY LOCATION & CLASS	ASSESSMENT	EXEMPTION CODE-----	COUNTY-----	TOWN-----	SCHOOL
CURRENT OWNERS NAME	SCHOOL DISTRICT	LAND	TAX DESCRIPTION	TAXABLE VALUE		
CURRENT OWNERS ADDRESS	PARCEL SIZE/GRID COORD	TOTAL	SPECIAL DISTRICTS			ACCOUNT NO.

63.002-2-25.1	1896 Cr 35			63.002-2-25.1		*****
Burdick Scott A	312 Vac w/imprv		COUNTY TAXABLE VALUE	67,800		1-179- 1
1327 Copper Stone Cir	Potsdam 2 407402	50,400	TOWN TAXABLE VALUE	67,800		
Chesapeake, VA 23320	2007sp16500	67,800	SCHOOL TAXABLE VALUE	67,800		
	X		AG002 Ag Dist #2	.00 MT		
	X		FD034 Potsdam Fire Prot	67,800 TO M		
	ACRES 161.70					
	EAST-0304449 NRTH-1706757					
	DEED BOOK 2007 PG-9454					
	FULL MARKET VALUE	70,625				

63.002-2-26.1	1920 Cr 35			63.002-2-26.1		*****
Whiteford Clint D	449 Other Storag		COUNTY TAXABLE VALUE	125,000		1-288-11
309 Wright Rd	Potsdam 2 407402	30,000	TOWN TAXABLE VALUE	125,000		
Potsdam, NY 13676	2000sp9000	125,000	SCHOOL TAXABLE VALUE	125,000		
	2007sp20000		AG002 Ag Dist #2	.00 MT		
	X		FD034 Potsdam Fire Prot	125,000 TO M		
	ACRES 10.60					
	EAST-0302964 NRTH-1707478					
	DEED BOOK 2007 PG-17405					
	FULL MARKET VALUE	130,208				

63.002-2-26.2	1950 Cr 35			63.002-2-26.2		*****
Whiteford Clint D	314 Rural vac<10		COUNTY TAXABLE VALUE	13,600		
309 Wright Rd	Potsdam 2 407402	13,600	TOWN TAXABLE VALUE	13,600		
Potsdam, NY 13676	2009sp12000	13,600	SCHOOL TAXABLE VALUE	13,600		
	ACRES 4.60		AG002 Ag Dist #2	.00 MT		
	EAST-0303242 NRTH-1708134		FD034 Potsdam Fire Prot	13,600 TO M		
	DEED BOOK 2009 PG-3010					
	FULL MARKET VALUE	14,167				

63.002-2-27.1	816 Cr 34			63.002-2-27.1		*****
Sanford David	240 Rural res		Basic Star 41854	0		1-282- 7
816 County Route 34	Potsdam 2 407402	19,900	COUNTY TAXABLE VALUE	77,000		28,800
Potsdam, NY 13676	West Potsdam/zone C-C	77,000	TOWN TAXABLE VALUE	77,000		
	87sp35000		SCHOOL TAXABLE VALUE	48,200		
	X		AG002 Ag Dist #2	.00 MT		
	ACRES 10.09		FD034 Potsdam Fire Prot	77,000 TO M		
	EAST-0303583 NRTH-1708616					
	DEED BOOK 1009 PG-01073					
	FULL MARKET VALUE	80,208				

STATE OF NEW YORK
 COUNTY - St Lawrence
 TOWN - Potsdam
 SWIS - 407489

2 0 1 2 T E N T A T I V E A S S E S S M E N T R O L L
 T A X A B L E SECTION OF THE ROLL - 1

PAGE 1216
 VALUATION DATE-JUL 01, 2011
 TAXABLE STATUS DATE-MAR 01, 2012

TAX MAP NUMBER SEQUENCE
 UNIFORM PERCENT OF VALUE IS 096.00
 UNIFORM PERCENT OF VALUE IS 096.00

TAX MAP PARCEL NUMBER	PROPERTY LOCATION & CLASS	ASSESSMENT	EXEMPTION CODE-----	COUNTY-----	TOWN-----	SCHOOL
CURRENT OWNERS NAME	SCHOOL DISTRICT	LAND	TAX DESCRIPTION	TAXABLE VALUE		
CURRENT OWNERS ADDRESS	PARCEL SIZE/GRID COORD	TOTAL	SPECIAL DISTRICTS			ACCOUNT NO.

63.002-2-31	651 Sh 345			63.002-2-31		*****
Charleson Margaret	240 Rural res		COUNTY TAXABLE VALUE	56,500		1-170- 9
Charleson Larry F	Potsdam 2 407402	35,300	TOWN TAXABLE VALUE	56,500		
18 W.Parishville Rd	2004sp35000	56,500	SCHOOL TAXABLE VALUE	56,500		
Potsdam, NY 13676	X		AG002 Ag Dist #2	.00 MT		
	X		FD034 Potsdam Fire Prot	56,500 TO M		
	ACRES 87.40					
	EAST-0310343 NRTH-1711166					
	DEED BOOK 2005 PG-5878					
	FULL MARKET VALUE	58,854				

63.002-2-32	1045 Cr 34			63.002-2-32		*****
Sheehan John Sr	240 Rural res		Enhanced S 41834 0	0	0	59,710
Sheehan Gail	Potsdam 2 407402	43,700	COUNTY TAXABLE VALUE	88,700		
1045 County Route 34	RE:2008/13096	88,700	TOWN TAXABLE VALUE	88,700		
Potsdam, NY 13676	ACRES 90.10		SCHOOL TAXABLE VALUE	28,990		
	EAST-0309819 NRTH-1709568		AG002 Ag Dist #2	.00 MT		
	DEED BOOK 2002 PG-19204		FD034 Potsdam Fire Prot	88,700 TO M		
	FULL MARKET VALUE	92,396				

63.002-2-33	1062 Cr 34			63.002-2-33		*****
Sheehan John R Jr	240 Rural res		Basic Star 41854 0	0	0	28,800
1062 County Route 34	Potsdam 2 407402	38,600	COUNTY TAXABLE VALUE	181,500		
Potsdam, NY 13676	22.88 acres WRP easement	181,500	TOWN TAXABLE VALUE	181,500		
	RE:2008/13091		SCHOOL TAXABLE VALUE	152,700		
	x		AG002 Ag Dist #2	.00 MT		
	ACRES 84.00 BANK8888209		FD034 Potsdam Fire Prot	181,500 TO M		
	EAST-0309472 NRTH-1707654					
	DEED BOOK 2004 PG-5556					
	FULL MARKET VALUE	189,063				

63.002-2-34	996 Cr 34			63.002-2-34		*****
Clement Andrew	240 Rural res		Basic Star 41854 0	0	0	28,800
Clement Lucinda	Potsdam 2 407402	56,500	COUNTY TAXABLE VALUE	106,500		
996 County Route 34	Ref1081/937	106,500	TOWN TAXABLE VALUE	106,500		
Potsdam, NY 13676	X		SCHOOL TAXABLE VALUE	77,700		
	ACRES 123.00		AG002 Ag Dist #2	.00 MT		
	EAST-0307822 NRTH-1707290		FD034 Potsdam Fire Prot	106,500 TO M		
	DEED BOOK 2002 PG-19203					
	FULL MARKET VALUE	110,938				

STATE OF NEW YORK
 COUNTY - St Lawrence
 TOWN - Potsdam
 SWIS - 407489

2 0 1 2 T E N T A T I V E A S S E S S M E N T R O L L
 T A X A B L E SECTION OF THE ROLL - 1

PAGE 1217
 VALUATION DATE-JUL 01, 2011
 TAXABLE STATUS DATE-MAR 01, 2012

TAX MAP NUMBER SEQUENCE
 UNIFORM PERCENT OF VALUE IS 096.00
 UNIFORM PERCENT OF VALUE IS 096.00

TAX MAP PARCEL NUMBER	PROPERTY LOCATION & CLASS	ASSESSMENT	EXEMPTION CODE-----	COUNTY-----	TOWN-----	SCHOOL
CURRENT OWNERS NAME	SCHOOL DISTRICT	LAND	TAX DESCRIPTION	TAXABLE VALUE		
CURRENT OWNERS ADDRESS	PARCEL SIZE/GRID COORD	TOTAL	SPECIAL DISTRICTS			ACCOUNT NO.

63.002-2-35	1165 Cr 34			63.002-2-35		1-277-10
Taillon Clark	210 1 Family Res		Basic Star 41854	0	0	28,800
Taillon Gail	Potsdam 2 407402	16,500	COUNTY TAXABLE VALUE		166,500	
1165 County Route 34	West Potsdam Rd/zone R-A	166,500	TOWN TAXABLE VALUE		166,500	
Potsdam, NY 13676	X		SCHOOL TAXABLE VALUE		137,700	
	X		AG002 Ag Dist #2		.00 MT	
	ACRES 1.70		FD034 Potsdam Fire Prot		166,500 TO M	
	EAST-0312162 NRTH-1709114					
	DEED BOOK 879 PG-00363					
	FULL MARKET VALUE	173,438				

63.002-2-36	613 Sh 345			63.002-2-36		1-255- 2
Phillips Royal J (LU)	270 Mfg housing		Vet Chg of 41003	0	0	0
c/o Penny Ayers	Potsdam 2 407402	17,500	Vet Pro Ra 41112	0	1,412	0
5043 State Highway 56	X	48,000	Enhanced S 41834	0	0	48,000
Colton, NY 13625	X		COUNTY TAXABLE VALUE		46,588	
	X		TOWN TAXABLE VALUE		46,469	
	ACRES 3.10		SCHOOL TAXABLE VALUE		0	
	EAST-0312162 NRTH-1711860		AG002 Ag Dist #2		.00 MT	
	DEED BOOK 2010 PG-4966		FD034 Potsdam Fire Prot		48,000 TO M	
	FULL MARKET VALUE	50,000				

63.002-4-3	2100 Cr 35			63.002-4-3		1-238- 6
Frank Carla M	210 1 Family Res		Basic Star 41854	0	0	28,800
2100 County Route 35	Potsdam 2 407402	14,500	COUNTY TAXABLE VALUE		137,500	
Norwood, NY 13668	2010 sp135,700	137,500	TOWN TAXABLE VALUE		137,500	
	2005sp52000		SCHOOL TAXABLE VALUE		108,700	
	FRNT 150.00 DPTH 215.00		AG002 Ag Dist #2		.00 MT	
	EAST-0304342 NRTH-1711858		FD034 Potsdam Fire Prot		137,500 TO M	
	DEED BOOK 2010 PG-8685					
	FULL MARKET VALUE	143,229				

63.002-4-4	2092 Cr 35			63.002-4-4		1-232- 4
Logan Theresa	210 1 Family Res		Vet - Wart 41121	0	11,475	0
2092 County Route 35	Potsdam 2 407402	15,000	Enhanced S 41834	0	0	59,710
Norwood, NY 13668	West Potsdam-	76,500	COUNTY TAXABLE VALUE		65,025	
	Burnham Corners		TOWN TAXABLE VALUE		65,025	
	Zone R-2		SCHOOL TAXABLE VALUE		16,790	
	FRNT 165.00 DPTH 215.00		AG002 Ag Dist #2		.00 MT	
	EAST-0304277 NRTH-1711718		FD034 Potsdam Fire Prot		76,500 TO M	
	DEED BOOK 670 PG-00544					
	FULL MARKET VALUE	79,688				

STATE OF NEW YORK
 COUNTY - St Lawrence
 TOWN - Potsdam
 SWIS - 407489

2 0 1 2 T E N T A T I V E A S S E S S M E N T R O L L
 T A X A B L E SECTION OF THE ROLL - 1

PAGE 1218
 VALUATION DATE-JUL 01, 2011
 TAXABLE STATUS DATE-MAR 01, 2012

TAX MAP NUMBER SEQUENCE
 UNIFORM PERCENT OF VALUE IS 096.00
 UNIFORM PERCENT OF VALUE IS 096.00

TAX MAP PARCEL NUMBER	PROPERTY LOCATION & CLASS	ASSESSMENT	EXEMPTION CODE	COUNTY	TOWN	SCHOOL
CURRENT OWNERS NAME	SCHOOL DISTRICT	LAND	TAX DESCRIPTION	TAXABLE VALUE		
CURRENT OWNERS ADDRESS	PARCEL SIZE/GRID COORD	TOTAL	SPECIAL DISTRICTS			ACCOUNT NO.
***** 63.002-4-5 *****						
2051,2059	Cr 35					1-178-14
63.002-4-5	112 Dairy farm		CW_15_VET/ 41161	0	10,920	10,920 0
Hill Raymond	Potsdam 2 407402	81,900	Ag Distric 41720	0	0	0 0
Hill Stephanie	2000sp150000<	140,000	Basic Star 41854	0	0	0 28,800
2051 County Route 35	X		Silo 42100	0	1,000	1,000 1,000
Norwood, NY 13668	X		COUNTY TAXABLE VALUE		128,080	
	ACRES 172.20		TOWN TAXABLE VALUE		128,080	
MAY BE SUBJECT TO PAYMENT	EAST-0303153 NRTH-1711437		SCHOOL TAXABLE VALUE		110,200	
UNDER AGDIST LAW TIL 2016	DEED BOOK 2000 PG-13184		AG002 Ag Dist #2		.00 MT	
	FULL MARKET VALUE	145,833	FD034 Potsdam Fire Prot		139,000 TO M	
			1,000 EX			
***** 63.002-5-1 *****						
	Cr 35					1-267- 7
63.002-5-1	322 Rural vac>10		COUNTY TAXABLE VALUE		48,700	
Gruda Benjamin J	Potsdam 2 407402	48,700	TOWN TAXABLE VALUE		48,700	
Gruda Rita L	Ref1102/993&999	48,700	SCHOOL TAXABLE VALUE		48,700	
80 Root Rd	2007sp65000		AG002 Ag Dist #2		.00 MT	
Potsdam, NY 13676	X		FD034 Potsdam Fire Prot		48,700 TO M	
	ACRES 131.80					
	EAST-0300905 NRTH-1706347					
	DEED BOOK 2007 PG-15851					
	FULL MARKET VALUE	50,729				
***** 63.002-5-2 *****						
1883	Cr 35					
63.002-5-2	240 Rural res		Basic Star 41854	0	0	0 28,800
McEwen Katherine E	Potsdam 2 407402	20,300	COUNTY TAXABLE VALUE		70,000	
1883 County Route 35	95sp49000	70,000	TOWN TAXABLE VALUE		70,000	
Potsdam, NY 13676	01sp62000		SCHOOL TAXABLE VALUE		41,200	
	ACRES 11.30 BANK8888869		AG002 Ag Dist #2		.00 MT	
	EAST-0301917 NRTH-1706947		FD034 Potsdam Fire Prot		70,000 TO M	
	DEED BOOK 2001 PG-3122					
	FULL MARKET VALUE	72,917				
***** 63.002-5-3 *****						
1895	Cr 35					1-241- 3
63.002-5-3	210 1 Family Res		Vet Chg of 41003	0	0	25,502 0
Miller Richard	Potsdam 2 407402	16,700	Vet Pro Ra 41112	0	25,965	0 0
1895 County Route 35	Slab City/west Potsdam	70,500	Enhanced S 41834	0	0	0 59,710
Potsdam, NY 13676	Zone R-A		COUNTY TAXABLE VALUE		44,535	
	X		TOWN TAXABLE VALUE		44,998	
	ACRES 2.20		SCHOOL TAXABLE VALUE		10,790	
	EAST-0302340 NRTH-1707036		AG002 Ag Dist #2		.00 MT	
	DEED BOOK 705 PG-00035		FD034 Potsdam Fire Prot		70,500 TO M	
	FULL MARKET VALUE	73,438				

STATE OF NEW YORK
 COUNTY - St Lawrence
 TOWN - Potsdam
 SWIS - 407489

2 0 1 2 T E N T A T I V E A S S E S S M E N T R O L L
 T A X A B L E SECTION OF THE ROLL - 1

PAGE 1219
 VALUATION DATE-JUL 01, 2011
 TAXABLE STATUS DATE-MAR 01, 2012

TAX MAP NUMBER SEQUENCE
 UNIFORM PERCENT OF VALUE IS 096.00
 UNIFORM PERCENT OF VALUE IS 096.00

TAX MAP PARCEL NUMBER	PROPERTY LOCATION & CLASS	ASSESSMENT	EXEMPTION CODE-----	COUNTY-----	TOWN-----	SCHOOL
CURRENT OWNERS NAME	SCHOOL DISTRICT	LAND	TAX DESCRIPTION	TAXABLE VALUE		
CURRENT OWNERS ADDRESS	PARCEL SIZE/GRID COORD	TOTAL	SPECIAL DISTRICTS			ACCOUNT NO.
***** 63.002-5-4.1 *****						
1884 Cr 35	210 1 Family Res		Basic Star 41854	0	0	0 28,800
63.002-5-4.1	Potsdam 2 407402	16,900	COUNTY TAXABLE VALUE		38,500	
Sauvie Randy	Re:1039-693	38,500	TOWN TAXABLE VALUE		38,500	
Sauvie Kim	ACRES 2.70		SCHOOL TAXABLE VALUE		9,700	
1884 County Route 35	EAST-0302595 NRTH-1706592		AG002 Ag Dist #2		.00 MT	
Potsdam, NY 13676	DEED BOOK 1999 PG-24240		FD034 Potsdam Fire Prot		38,500 TO M	
	FULL MARKET VALUE	40,104				
***** 63.002-5-5 *****						
1850 Cr 35	220 2 Family Res		Basic Star 41854	0	0	0 28,800
63.002-5-5	Potsdam 2 407402	25,600	COUNTY TAXABLE VALUE		101,500	
Throop Gary	95sp83000	101,500	TOWN TAXABLE VALUE		101,500	
Throop Catherine	ACRES 35.00 BANK8888869		SCHOOL TAXABLE VALUE		72,700	
1850 County Route 35	EAST-0302673 NRTH-1705670		AG002 Ag Dist #2		.00 MT	
Potsdam, NY 13676	DEED BOOK 1091 PG-919		FD034 Potsdam Fire Prot		101,500 TO M	
	FULL MARKET VALUE	105,729				
***** 63.002-5-6 *****						
1789 Cr 35	433 Auto body		COUNTY TAXABLE VALUE		35,000	1-218- 9
63.002-5-6	Potsdam 2 407402	18,000	TOWN TAXABLE VALUE		35,000	
Powell Edward	Re: Motor Vehicle Repair	35,000	SCHOOL TAXABLE VALUE		35,000	
Powell Susan	X		AG002 Ag Dist #2		.00 MT	
1789 County Route 35	130x150x210x170		FD034 Potsdam Fire Prot		35,000 TO M	
Potsdam, NY 13676	FRNT 130.00 DPTH 160.00					
	EAST-0302306 NRTH-1704382					
	DEED BOOK 957 PG-00507					
	FULL MARKET VALUE	36,458				
***** 63.002-5-7 *****						
1793 Cr 35	210 1 Family Res		Vet - Wart 41121	0	11,520	1-218-10
63.002-5-7	Potsdam 2 407402	18,700	Basic Star 41854	0	0	0 28,800
Powell Edward	Slab City/west Potsdam	82,500	COUNTY TAXABLE VALUE		70,980	
Powell Susan	Zone R-A		TOWN TAXABLE VALUE		70,980	
1789 County Route 35	X		SCHOOL TAXABLE VALUE		53,700	
Potsdam, NY 13676	ACRES 7.10		AG002 Ag Dist #2		.00 MT	
	EAST-0301973 NRTH-1704549		FD034 Potsdam Fire Prot		82,500 TO M	
	DEED BOOK 957 PG-00507					
	FULL MARKET VALUE	85,938				
***** 63.002-5-8 *****						
Cr 35	322 Rural vac>10		COUNTY TAXABLE VALUE		19,100	
63.002-5-8	Potsdam 2 407402	19,100	TOWN TAXABLE VALUE		19,100	
McEwen kathryn	Ref1102/996	19,100	SCHOOL TAXABLE VALUE		19,100	
Everson Julia E	2008sp30000<		AG002 Ag Dist #2		.00 MT	
1883 County Route 35	X		FD034 Potsdam Fire Prot		19,100 TO M	
Potsdam, NY 13676	ACRES 24.80					
	EAST-0301772 NRTH-1705570					
PRIOR OWNER ON 3/01/2012	DEED BOOK 2012 PG-2754					
McEwen kathryn	FULL MARKET VALUE	19,896				

STATE OF NEW YORK
 COUNTY - St Lawrence
 TOWN - Potsdam
 SWIS - 407489

2 0 1 2 T E N T A T I V E A S S E S S M E N T R O L L
 T A X A B L E SECTION OF THE ROLL - 1

PAGE 1220
 VALUATION DATE-JUL 01, 2011
 TAXABLE STATUS DATE-MAR 01, 2012

TAX MAP NUMBER SEQUENCE
 UNIFORM PERCENT OF VALUE IS 096.00
 UNIFORM PERCENT OF VALUE IS 096.00

TAX MAP PARCEL NUMBER	PROPERTY LOCATION & CLASS	ASSESSMENT	EXEMPTION CODE-----	COUNTY-----	TOWN-----	SCHOOL
CURRENT OWNERS NAME	SCHOOL DISTRICT	LAND	TAX DESCRIPTION	TAXABLE VALUE		
CURRENT OWNERS ADDRESS	PARCEL SIZE/GRID COORD	TOTAL	SPECIAL DISTRICTS	ACCOUNT NO.		

63.002-5-9.1	Cr 35			63.002-5-9.1	*****	
McEwen kathryn	322 Rural vac>10		COUNTY TAXABLE VALUE	13,900		
Everson Julia E	Potsdam 2 407402	13,900	TOWN TAXABLE VALUE	13,900		
1883 County Route 35	Slab City/west Potsdam	13,900	SCHOOL TAXABLE VALUE	13,900		
Potsdam, NY 13676	Zone R-A		AG002 Ag Dist #2	.00 MT		
	2008sp30000<		FD034 Potsdam Fire Prot	13,900 TO M		
	ACRES 5.40					
PRIOR OWNER ON 3/01/2012	EAST-0301901 NRTH-1706465					
McEwen kathryn	DEED BOOK 2012 PG-2754					
	FULL MARKET VALUE	14,479				

STATE OF NEW YORK
 COUNTY - St Lawrence
 TOWN - Potsdam
 SWIS - 407489

2 0 1 2 T E N T A T I V E A S S E S S M E N T R O L L
 T A X A B L E SECTION OF THE ROLL - 1
 M A P S E C T I O N - 063
 S U B - S E C T I O N - 002
 UNIFORM PERCENT OF VALUE IS 096.00

PAGE 1221
 VALUATION DATE-JUL 01, 2011
 TAXABLE STATUS DATE-MAR 01, 2012
 RPS150/V04/L015
 CURRENT DATE 4/25/2012

*** S P E C I A L D I S T R I C T S U M M A R Y ***

CODE	DISTRICT NAME	TOTAL PARCELS	EXTENSION TYPE	EXTENSION VALUE	AD VALOREM VALUE	EXEMPT AMOUNT	TAXABLE VALUE
AG002	Ag Dist #2	63	MOVTAX				
FD034	Potsdam Fire P	63	TOTAL M		4604,500	1,000	4603,500

*** S C H O O L D I S T R I C T S U M M A R Y ***

CODE	DISTRICT NAME	TOTAL PARCELS	ASSESSED LAND	ASSESSED TOTAL	EXEMPT AMOUNT	TOTAL TAXABLE	STAR AMOUNT	STAR TAXABLE
407402	Potsdam 2	63	1527,600	4604,500	2,500	4602,000	1453,050	3148,950
	S U B - T O T A L	63	1527,600	4604,500	2,500	4602,000	1453,050	3148,950
	T O T A L	63	1527,600	4604,500	2,500	4602,000	1453,050	3148,950

*** S Y S T E M C O D E S S U M M A R Y ***

NO SYSTEM EXEMPTIONS AT THIS LEVEL

*** E X E M P T I O N S U M M A R Y ***

CODE	DESCRIPTION	TOTAL PARCELS	COUNTY	TOWN	SCHOOL
41003	Vet Chg of	2		27,033	
41112	Vet Pro Ra	2	27,377		
41121	Vet - Wart	3	34,515	34,515	
41131	Vet - Comb	4	53,309	53,309	
41161	CW_15_VET/	2	19,170	19,170	
41700	Ag Buildin	1	1,500	1,500	1,500
41720	Ag Distric	1			
41834	Enhanced S	12			617,850
41854	Basic Star	29			835,200
42100	Silo	1	1,000	1,000	1,000
	T O T A L	57	136,871	136,527	1455,550

STATE OF NEW YORK
COUNTY - St Lawrence
TOWN - Potsdam
SWIS - 407489

2 0 1 2 T E N T A T I V E A S S E S S M E N T R O L L
T A X A B L E SECTION OF THE ROLL - 1
M A P S E C T I O N - 063
S U B - S E C T I O N - 002
UNIFORM PERCENT OF VALUE IS 096.00

PAGE 1222
VALUATION DATE-JUL 01, 2011
TAXABLE STATUS DATE-MAR 01, 2012
RPS150/V04/L015
CURRENT DATE 4/25/2012

*** G R A N D T O T A L S ***

ROLL SEC	DESCRIPTION	TOTAL PARCELS	ASSESSED LAND	ASSESSED TOTAL	TAXABLE COUNTY	TAXABLE TOWN	TAXABLE SCHOOL	STAR TAXABLE
1	TAXABLE	63	1527,600	4604,500	4467,629	4467,973	4602,000	3148,950

STATE OF NEW YORK
 COUNTY - St Lawrence
 TOWN - Potsdam
 SWIS - 407489

2 0 1 2 T E N T A T I V E A S S E S S M E N T R O L L
 T A X A B L E SECTION OF THE ROLL - 1

PAGE 1223
 VALUATION DATE-JUL 01, 2011
 TAXABLE STATUS DATE-MAR 01, 2012

TAX MAP NUMBER SEQUENCE
 UNIFORM PERCENT OF VALUE IS 096.00
 UNIFORM PERCENT OF VALUE IS 096.00

TAX MAP PARCEL NUMBER	PROPERTY LOCATION & CLASS	ASSESSMENT	EXEMPTION CODE-----	COUNTY-----	TOWN-----	SCHOOL
CURRENT OWNERS NAME	SCHOOL DISTRICT	LAND	TAX DESCRIPTION	TAXABLE VALUE		
CURRENT OWNERS ADDRESS	PARCEL SIZE/GRID COORD	TOTAL	SPECIAL DISTRICTS			ACCOUNT NO.

63.003-1-1.1	Ellis Rd 322 Rural vac>10		COUNTY TAXABLE VALUE	24,400		1-182- 1
Staples Gary	Canton 1 402201	24,400	TOWN TAXABLE VALUE	24,400		
Staples Gail	X	24,400	SCHOOL TAXABLE VALUE	24,400		
48 Ellis Rd	X		AG002 Ag Dist #2	.00 MT		
Canton, NY 13617	X		FD034 Potsdam Fire Prot	24,400 TO M		
	ACRES 48.60					
	EAST-0288617 NRTH-1700205					
	DEED BOOK 00901 PG-00236					
	FULL MARKET VALUE	25,417				

63.003-1-2	Ellis (Off) Rd 314 Rural vac<10		COUNTY TAXABLE VALUE	1,800		1-228-10.1
Fatai Bilikisu A	Madrid-Waddingt 405601	1,800	TOWN TAXABLE VALUE	1,800		
622 Toronto Cir	2004sp2500	1,800	SCHOOL TAXABLE VALUE	1,800		
Hampton, GA 30228	X		AG002 Ag Dist #2	.00 MT		
	X		FD034 Potsdam Fire Prot	1,800 TO M		
	ACRES 6.00					
	EAST-0293813 NRTH-1703514					
	DEED BOOK 2005 PG-6394					
	FULL MARKET VALUE	1,875				

63.003-1-3	385 Schoolhouse Rd 240 Rural res		Basic Star 41854	0		1-287- 5
Stone Monica A	Canton 1 402201	35,400	COUNTY TAXABLE VALUE	105,000	0	28,800
385 School House Rd	X	105,000	TOWN TAXABLE VALUE	105,000		
Canton, NY 13617	X		SCHOOL TAXABLE VALUE	76,200		
	X		AG002 Ag Dist #2	.00 MT		
	ACRES 84.10		FD034 Potsdam Fire Prot	105,000 TO M		
	EAST-0292817 NRTH-1701741					
	DEED BOOK 2007 PG-16681					
	FULL MARKET VALUE	109,375				

63.003-1-4	274 Schoolhouse Rd 117 Horse farm		Enhanced S 41834	0		1-194- 3
Doig Donna	Canton 1 402201	42,000	COUNTY TAXABLE VALUE	150,000	0	59,710
274 School House Rd	X	150,000	TOWN TAXABLE VALUE	150,000		
Canton, NY 13617	X		SCHOOL TAXABLE VALUE	90,290		
	Grambrel Stable		AG002 Ag Dist #2	.00 MT		
	ACRES 101.50		FD034 Potsdam Fire Prot	150,000 TO M		
	EAST-0292882 NRTH-1700162					
	DEED BOOK 781 PG-00133					
	FULL MARKET VALUE	156,250				

STATE OF NEW YORK
COUNTY - St Lawrence
TOWN - Potsdam
SWIS - 407489

2 0 1 2 T E N T A T I V E A S S E S S M E N T R O L L
T A X A B L E SECTION OF THE ROLL - 1

PAGE 1224
VALUATION DATE-JUL 01, 2011
TAXABLE STATUS DATE-MAR 01, 2012

TAX MAP NUMBER SEQUENCE
UNIFORM PERCENT OF VALUE IS 096.00
UNIFORM PERCENT OF VALUE IS 096.00

TAX MAP PARCEL NUMBER	PROPERTY LOCATION & CLASS	ASSESSMENT	EXEMPTION CODE-----	COUNTY-----	TOWN-----	SCHOOL
CURRENT OWNERS NAME	SCHOOL DISTRICT	LAND	TAX DESCRIPTION	TAXABLE VALUE		
CURRENT OWNERS ADDRESS	PARCEL SIZE/GRID COORD	TOTAL	SPECIAL DISTRICTS			ACCOUNT NO.

63.003-1-5	Morley Potsdam Rd			63.003-1-5		*****
Doig Donna	323 Vacant rural		COUNTY TAXABLE VALUE	18,100		1-194- 4
274 School House Rd	Canton 1 402201	18,100	TOWN TAXABLE VALUE	18,100		
Canton, NY 13617	X	18,100	SCHOOL TAXABLE VALUE	18,100		
	X		AG002 Ag Dist #2	.00 MT		
	X		FD034 Potsdam Fire Prot	18,100 TO M		
	ACRES 20.60					
	EAST-0292666 NRTH-1697697					
	DEED BOOK 878 PG-00196					
	FULL MARKET VALUE	18,854				

63.003-1-6	782 Morley Potsdam Rd			63.003-1-6		*****
Oney Tina	270 Mfg housing		Basic Star 41854 0	0	0	1-284- 7
782 Morley Potsdam Rd	Canton 1 402201	17,000	COUNTY TAXABLE VALUE	21,500		21,500
Canton, NY 13617	99sp18500	21,500	TOWN TAXABLE VALUE	21,500		
	87sp20000/95sp16000		SCHOOL TAXABLE VALUE	0		
	X		AG002 Ag Dist #2	.00 MT		
	FRNT 330.00 DPTH 140.00		FD034 Potsdam Fire Prot	21,500 TO M		
	ACRES 1.06					
	EAST-0292276 NRTH-1697070					
	DEED BOOK 2003 PG-14195					
	FULL MARKET VALUE	22,396				

63.003-1-8	767 Morley Potsdam Rd			63.003-1-8		*****
Olmstead Larry	210 1 Family Res		Basic Star 41854 0	0	0	1-221- 1
Olmstead Teresa	Canton 1 402201	15,600	COUNTY TAXABLE VALUE	72,500		28,800
767 Morley Potsdam Rd	97sp55000	72,500	TOWN TAXABLE VALUE	72,500		
Canton, NY 13617	X		SCHOOL TAXABLE VALUE	43,700		
	X		AG002 Ag Dist #2	.00 MT		
	ACRES 1.30 BANK8888869		FD034 Potsdam Fire Prot	72,500 TO M		
	EAST-0291886 NRTH-1697243					
	DEED BOOK 1108 PG-214					
	FULL MARKET VALUE	75,521				

63.003-1-9.1	Morley Potsdam Rd			63.003-1-9.1		*****
Van Brocklin Gerald	105 Vac farmland		COUNTY TAXABLE VALUE	35,700		1-283- 1. 1
653 Morley Potsdam Rd	Canton 1 402201	35,700	TOWN TAXABLE VALUE	35,700		
Canton, NY 13617	X	35,700	SCHOOL TAXABLE VALUE	35,700		
	X		AG002 Ag Dist #2	.00 MT		
	X		FD034 Potsdam Fire Prot	35,700 TO M		
	ACRES 75.20					
	EAST-0291605 NRTH-1698454					
	DEED BOOK 1999 PG-8600					
	FULL MARKET VALUE	37,188				

STATE OF NEW YORK
 COUNTY - St Lawrence
 TOWN - Potsdam
 SWIS - 407489

2 0 1 2 T E N T A T I V E A S S E S S M E N T R O L L
 T A X A B L E SECTION OF THE ROLL - 1

PAGE 1225
 VALUATION DATE-JUL 01, 2011
 TAXABLE STATUS DATE-MAR 01, 2012

TAX MAP NUMBER SEQUENCE
 UNIFORM PERCENT OF VALUE IS 096.00
 UNIFORM PERCENT OF VALUE IS 096.00

TAX MAP PARCEL NUMBER	PROPERTY LOCATION & CLASS	ASSESSMENT	EXEMPTION CODE-----	COUNTY-----	TOWN-----	SCHOOL
CURRENT OWNERS NAME	SCHOOL DISTRICT	LAND	TAX DESCRIPTION	TAXABLE VALUE		
CURRENT OWNERS ADDRESS	PARCEL SIZE/GRID COORD	TOTAL	SPECIAL DISTRICTS			ACCOUNT NO.

63.003-1-9.2	Morley Potsdam Rd 323 Vacant rural		COUNTY TAXABLE VALUE	18,400		1-283- 1.1
Vanbrocklin Gerald	Canton 1 402201	18,400	TOWN TAXABLE VALUE	18,400		
653 Morley Potsdam Rd	X	18,400	SCHOOL TAXABLE VALUE	18,400		
Canton, NY 13617	X		AG002 Ag Dist #2	.00 MT		
	X		FD034 Potsdam Fire Prot	18,400 TO M		
	ACRES 21.60					
	EAST-0292536 NRTH-1696551					
	DEED BOOK 1999 PG-8600					
	FULL MARKET VALUE	19,167				

63.003-1-10.1	685, 691 Morley Potsdam Rd 280 Res Multiple		Basic Star 41854 0	0	0	1-282-15 28,800
Vanbrocklin Kenneth	Canton 1 402201	34,900	COUNTY TAXABLE VALUE	103,500		
Vanbrocklin Deborah A	X	103,500	TOWN TAXABLE VALUE	103,500		
691 Morley Potsdam Rd	X		SCHOOL TAXABLE VALUE	74,700		
Canton, NY 13617	X		AG002 Ag Dist #2	.00 MT		
	ACRES 8.20		FD034 Potsdam Fire Prot	103,500 TO M		
	EAST-0289961 NRTH-1696692					
	DEED BOOK 926 PG-00914					
	FULL MARKET VALUE	107,813				

63.003-1-10.21	709 Morley Potsdam Rd 105 Vac farmland		COUNTY TAXABLE VALUE	54,800		
Vanbrocklin Gerald	Canton 1 402201	54,800	TOWN TAXABLE VALUE	54,800		
653 Morley Potsdam Rd	ACRES 133.20	54,800	SCHOOL TAXABLE VALUE	54,800		
Canton, NY 13617	EAST-0291194 NRTH-1696227		AG002 Ag Dist #2	.00 MT		
	DEED BOOK 1999 PG-8600		FD034 Potsdam Fire Prot	54,800 TO M		
	FULL MARKET VALUE	57,083				

63.003-1-10.22	756 Morley Potsdam Rd 270 Mfg housing		COUNTY TAXABLE VALUE	46,000		
Weaver David J	Canton 1 402201	17,100	TOWN TAXABLE VALUE	46,000		
Weaver Pamela F	2007sp5000	46,000	SCHOOL TAXABLE VALUE	46,000		
762 Morley Potsdam Rd	ACRES 3.20		AG002 Ag Dist #2	.00 MT		
Canton, NY 13617	EAST-0291594 NRTH-1696713		FD034 Potsdam Fire Prot	46,000 TO M		
	DEED BOOK 2007 PG-14227					
	FULL MARKET VALUE	47,917				

63.003-1-11	Ellis Rd 323 Vacant rural		COUNTY TAXABLE VALUE	17,100		1-200- 3
Dean Robert	Madrid-Waddingt 405601	17,100	TOWN TAXABLE VALUE	17,100		
Dean Sharon	96sp10000	17,100	SCHOOL TAXABLE VALUE	17,100		
951 State Highway 310	X		AG002 Ag Dist #2	.00 MT		
Canton, NY 13617	X		FD034 Potsdam Fire Prot	17,100 TO M		
	ACRES 15.90					
	EAST-0290154 NRTH-1701222					
	DEED BOOK 1099 PG-1094					
	FULL MARKET VALUE	17,813				

STATE OF NEW YORK
 COUNTY - St Lawrence
 TOWN - Potsdam
 SWIS - 407489

2 0 1 2 T E N T A T I V E A S S E S S M E N T R O L L
 T A X A B L E SECTION OF THE ROLL - 1

PAGE 1226
 VALUATION DATE-JUL 01, 2011
 TAXABLE STATUS DATE-MAR 01, 2012

TAX MAP NUMBER SEQUENCE
 UNIFORM PERCENT OF VALUE IS 096.00
 UNIFORM PERCENT OF VALUE IS 096.00

TAX MAP PARCEL NUMBER	PROPERTY LOCATION & CLASS	ASSESSMENT	EXEMPTION CODE-----	COUNTY-----	TOWN-----	SCHOOL
CURRENT OWNERS NAME	SCHOOL DISTRICT	LAND	TAX DESCRIPTION	TAXABLE VALUE		
CURRENT OWNERS ADDRESS	PARCEL SIZE/GRID COORD	TOTAL	SPECIAL DISTRICTS			ACCOUNT NO.

63.003-1-12	Ellis Rd 323 Vacant rural		COUNTY TAXABLE VALUE	8,800		1-230-11
Rycroft Katherine	Madrid-Waddingt 405601	8,800	TOWN TAXABLE VALUE	8,800		
45 Morley Potsdam Rd	X	8,800	SCHOOL TAXABLE VALUE	8,800		
Canton, NY 13617	X		AG002 Ag Dist #2	.00 MT		
	X		FD034 Potsdam Fire Prot	8,800 TO M		
	ACRES 39.20					
	EAST-0290826 NRTH-1700422					
	DEED BOOK 831 PG-00246					
	FULL MARKET VALUE	9,167				

63.003-1-13	Ellis Rd 323 Vacant rural		COUNTY TAXABLE VALUE	41,600		1-230-15.1
Tozzi Gerard	Madrid-Waddingt 405601	41,600	TOWN TAXABLE VALUE	41,600		
Tozzi Stephanie	X	41,600	SCHOOL TAXABLE VALUE	41,600		
495 Grantham Dr	X		AG002 Ag Dist #2	.00 MT		
Ownigs, MD 20736-9427	0983sp20594		FD034 Potsdam Fire Prot	41,600 TO M		
	ACRES 99.00					
	EAST-0289721 NRTH-1699146					
	DEED BOOK 00977 PG-00170					
	FULL MARKET VALUE	43,333				

63.003-1-14	48 Ellis Rd 240 Rural res		Vet - Wart 41121	0	10,770	1-230-15.2
Staples Gary	Canton 1 402201	21,300	Enhanced S 41834	0	10,770	0
Staples Gail	X	71,800	COUNTY TAXABLE VALUE	61,030	0	59,710
48 Ellis Rd	1284b.p.5000		TOWN TAXABLE VALUE	61,030		
Canton, NY 13617	X		SCHOOL TAXABLE VALUE	12,090		
	ACRES 15.90		AG002 Ag Dist #2	.00 MT		
	EAST-0288530 NRTH-1699016		FD034 Potsdam Fire Prot	71,800 TO M		
	DEED BOOK 910 PG-216					
	FULL MARKET VALUE	74,792				

63.003-1-15.1	300 Ellis Rd	80 PCT OF VALUE USED FOR EXEMPTION PURPOSES				1-182- 2.1
Morrow Richard	240 Rural res		Vet - Wart 41121	0	6,720	0
300 Ellis Rd	Madrid-Waddingt 405601	26,600	Basic Star 41854	0	0	28,800
Canton, NY 13617-4413	57.687A WRP easement	56,000	COUNTY TAXABLE VALUE	49,280		
	X		TOWN TAXABLE VALUE	49,280		
	X		SCHOOL TAXABLE VALUE	27,200		
	ACRES 49.70		AG002 Ag Dist #2	.00 MT		
	EAST-0292514 NRTH-1703903		FD034 Potsdam Fire Prot	56,000 TO M		
	DEED BOOK 00901 PG-00236					
	FULL MARKET VALUE	58,333				

STATE OF NEW YORK
 COUNTY - St Lawrence
 TOWN - Potsdam
 SWIS - 407489

2 0 1 2 T E N T A T I V E A S S E S S M E N T R O L L
 T A X A B L E SECTION OF THE ROLL - 1
 TAX MAP NUMBER SEQUENCE
 UNIFORM PERCENT OF VALUE IS 096.00
 UNIFORM PERCENT OF VALUE IS 096.00

PAGE 1227
 VALUATION DATE-JUL 01, 2011
 TAXABLE STATUS DATE-MAR 01, 2012

TAX MAP PARCEL NUMBER	PROPERTY LOCATION & CLASS	ASSESSMENT	EXEMPTION CODE-----	COUNTY-----	TOWN-----	SCHOOL
CURRENT OWNERS NAME	SCHOOL DISTRICT	LAND	TAX DESCRIPTION	TAXABLE VALUE		
CURRENT OWNERS ADDRESS	PARCEL SIZE/GRID COORD	TOTAL	SPECIAL DISTRICTS			ACCOUNT NO.

63.003-1-15.2	Schoolhouse Rd 321 Abandoned ag Madrid-Waddingt 405601	4,500	COUNTY TAXABLE VALUE	4,500		1-182-2.2
Stone Monica A			TOWN TAXABLE VALUE	4,500		
385 School House Rd	X	4,500	SCHOOL TAXABLE VALUE	4,500		
Canton, NY 13617	X		AG002 Ag Dist #2	.00 MT		
	X		FD034 Potsdam Fire Prot	4,500 TO M		
	ACRES 24.00					
	EAST-0292471 NRTH-1702887					
	DEED BOOK 2007 PG-16681					
	FULL MARKET VALUE	4,688				

63.003-1-16.1	395 Schoolhouse Rd 210 1 Family Res Madrid-Waddingt 405601	17,800	Enhanced S 41834	0	0	1-249-14 59,710
MacDonald James R			COUNTY TAXABLE VALUE	135,000		
MacDonald Lois	92sp5500	135,000	TOWN TAXABLE VALUE	135,000		
395 School House Rd	2004sp7500		SCHOOL TAXABLE VALUE	75,290		
Canton, NY 13617	X		AG002 Ag Dist #2	.00 MT		
	ACRES 4.90 BANK8888870		FD034 Potsdam Fire Prot	135,000 TO M		
	EAST-0291745 NRTH-1702035					
	DEED BOOK 2004 PG-17167					
	FULL MARKET VALUE	140,625				

63.003-1-16.2	130 Ellis Rd 323 Vacant rural Madrid-Waddingt 405601	19,000	COUNTY TAXABLE VALUE	19,000		
Eggleston Margaret R			TOWN TAXABLE VALUE	19,000		
PO Box 81	ACRES 24.30	19,000	SCHOOL TAXABLE VALUE	19,000		
Canton, NY 13617	EAST-0291174 NRTH-1701735		AG002 Ag Dist #2	.00 MT		
	DEED BOOK 2003 PG-23605		FD034 Potsdam Fire Prot	19,000 TO M		
	FULL MARKET VALUE	19,792				

63.003-1-18.1	Ellis Rd 314 Rural vac<10 Madrid-Waddingt 405601	3,800	COUNTY TAXABLE VALUE	3,800		1-258-11
Butterfield Linda M			TOWN TAXABLE VALUE	3,800		
576 Potter Rd	X	3,800	SCHOOL TAXABLE VALUE	3,800		
Canton, NY 13617	X		AG002 Ag Dist #2	.00 MT		
	X		FD034 Potsdam Fire Prot	3,800 TO M		
	ACRES 2.50					
	EAST-0291410 NRTH-1702649					
	DEED BOOK 1105 PG-1147					
	FULL MARKET VALUE	3,958				

STATE OF NEW YORK
 COUNTY - St Lawrence
 TOWN - Potsdam
 SWIS - 407489

2 0 1 2 T E N T A T I V E A S S E S S M E N T R O L L
 T A X A B L E SECTION OF THE ROLL - 1

PAGE 1228
 VALUATION DATE-JUL 01, 2011
 TAXABLE STATUS DATE-MAR 01, 2012

TAX MAP NUMBER SEQUENCE
 UNIFORM PERCENT OF VALUE IS 096.00
 UNIFORM PERCENT OF VALUE IS 096.00

TAX MAP PARCEL NUMBER	PROPERTY LOCATION & CLASS	ASSESSMENT	EXEMPTION CODE-----	COUNTY-----	TOWN-----	SCHOOL
CURRENT OWNERS NAME	SCHOOL DISTRICT	LAND	TAX DESCRIPTION	TAXABLE VALUE		
CURRENT OWNERS ADDRESS	PARCEL SIZE/GRID COORD	TOTAL	SPECIAL DISTRICTS			ACCOUNT NO.

63.003-1-18.21	171 Ellis Rd		Basic Star 41854	0	0	0 28,800
Trivilino Joseph	240 Rural res	38,000	COUNTY TAXABLE VALUE		108,500	
171 Ellis Rd	Madrid-Waddingt 405601	108,500	TOWN TAXABLE VALUE		108,500	
Canton, NY 13617	95sp18500		SCHOOL TAXABLE VALUE		79,700	
	ACRES 73.60		AG002 Ag Dist #2		.00 MT	
	EAST-0290587 NRTH-1702930		FD034 Potsdam Fire Prot		108,500 TO M	
	DEED BOOK 1096 PG-422					
	FULL MARKET VALUE	113,021				

63.003-1-22	762 Morley Potsdam Rd		Basic Star 41854	0	0	1-283- 1. 3
Weaver David	210 1 Family Res	17,000	COUNTY TAXABLE VALUE		130,000	28,800
Weaver Pamela	Canton 1 402201	130,000	TOWN TAXABLE VALUE		130,000	
762 Morley Potsdam Rd	X		SCHOOL TAXABLE VALUE		101,200	
Canton, NY 13617	X		AG002 Ag Dist #2		.00 MT	
	ACRES 3.00		FD034 Potsdam Fire Prot		130,000 TO M	
	EAST-0292016 NRTH-1696876					
	DEED BOOK 2001 PG-6157					
	FULL MARKET VALUE	135,417				

63.003-1-23	796 Morley Potsdam Rd		COUNTY TAXABLE VALUE		39,900	1-283- 1. 2
Bell Elwyn L Jr	210 1 Family Res	21,900	TOWN TAXABLE VALUE		39,900	
Bell Cheryl	Canton 1 402201	39,900	SCHOOL TAXABLE VALUE		39,900	
922 NW Baughn St	X		AG002 Ag Dist #2		.00 MT	
Lake City, FL 32055-5453	87sp10500 Ref1034/1024		FD034 Potsdam Fire Prot		39,900 TO M	
	ACRES 18.00					
	EAST-0293207 NRTH-1696897					
	DEED BOOK 2010 PG-2964					
	FULL MARKET VALUE	41,563				

63.003-1-24	151 Schoolhouse Rd		Basic Star 41854	0	0	1-255-11. 2
Hayden Daniel P	210 1 Family Res	18,000	COUNTY TAXABLE VALUE		191,000	28,800
Hayden Susan	Canton 1 402201	191,000	TOWN TAXABLE VALUE		191,000	
151 School House Rd	X		SCHOOL TAXABLE VALUE		162,200	
Canton, NY 13617	X		AG002 Ag Dist #2		.00 MT	
	ACRES 5.43		FD034 Potsdam Fire Prot		191,000 TO M	
	EAST-0293315 NRTH-1696076					
	DEED BOOK 937 PG-00640					
	FULL MARKET VALUE	198,958				

STATE OF NEW YORK
 COUNTY - St Lawrence
 TOWN - Potsdam
 SWIS - 407489

2 0 1 2 T E N T A T I V E A S S E S S M E N T R O L L
 T A X A B L E SECTION OF THE ROLL - 1

PAGE 1229
 VALUATION DATE-JUL 01, 2011
 TAXABLE STATUS DATE-MAR 01, 2012

TAX MAP NUMBER SEQUENCE
 UNIFORM PERCENT OF VALUE IS 096.00
 UNIFORM PERCENT OF VALUE IS 096.00

TAX MAP PARCEL NUMBER	PROPERTY LOCATION & CLASS	ASSESSMENT	EXEMPTION CODE-----	COUNTY-----	TOWN-----	SCHOOL
CURRENT OWNERS NAME	SCHOOL DISTRICT	LAND	TAX DESCRIPTION	TAXABLE VALUE		
CURRENT OWNERS ADDRESS	PARCEL SIZE/GRID COORD	TOTAL	SPECIAL DISTRICTS			ACCOUNT NO.
***** 63.003-2-2 *****						
178,184	Emerson Rd					1-167-11.1
63.003-2-2	271 Mfg housings		Basic Star 41854	0	0	28,800
Planty Agnes M (LU)	Canton 1 402201	16,700	COUNTY TAXABLE VALUE		35,500	
178 Emerson Rd	per Will in File	35,500	TOWN TAXABLE VALUE		35,500	
Canton, NY 13617	X		SCHOOL TAXABLE VALUE		6,700	
	X		AG002 Ag Dist #2		.00 MT	
	ACRES 2.10		FD034 Potsdam Fire Prot		35,500 TO M	
	EAST-0295849 NRTH-1702324					
	DEED BOOK 1006 PG-00404					
	FULL MARKET VALUE	36,979				
***** 63.003-2-3 *****						
188	Emerson Rd					1-167-11.2
63.003-2-3	210 1 Family Res		Basic Star 41854	0	0	28,800
Burwell Tracy	Canton 1 402201	14,900	COUNTY TAXABLE VALUE		85,000	
Burwell Virginia	X	85,000	TOWN TAXABLE VALUE		85,000	
188 Emerson Rd	X		SCHOOL TAXABLE VALUE		56,200	
Canton, NY 13617	X		AG002 Ag Dist #2		.00 MT	
	FRNT 150.00 DPTH 328.00		FD034 Potsdam Fire Prot		85,000 TO M	
	BANK8888830					
	EAST-0295892 NRTH-1702541					
	DEED BOOK 987 PG-00324					
	FULL MARKET VALUE	88,542				
***** 63.003-2-4.1 *****						
	Emerson Rd					1-173- 2
63.003-2-4.1	321 Abandoned ag		COUNTY TAXABLE VALUE		44,200	
Gibbs John	Canton 1 402201	44,200	TOWN TAXABLE VALUE		44,200	
Gibbs Gary	99sp25000<	44,200	SCHOOL TAXABLE VALUE		44,200	
10438 Walker Rd	X		AG002 Ag Dist #2		.00 MT	
Prattsburgh, NY 14873-9581	X		FD034 Potsdam Fire Prot		44,200 TO M	
	ACRES 139.50					
	EAST-0297667 NRTH-1702151					
	DEED BOOK 1999 PG-2029					
	FULL MARKET VALUE	46,042				
***** 63.003-2-4.2 *****						
152	Emerson Rd					28,800
63.003-2-4.2	210 1 Family Res		Basic Star 41854	0	0	
Richards Gordon L	Canton 1 402201	19,300	COUNTY TAXABLE VALUE		128,500	
152 Emerson Rd	90sp66500	128,500	TOWN TAXABLE VALUE		128,500	
Canton, NY 13617	Ref 1073/661		SCHOOL TAXABLE VALUE		99,700	
	94sp71000/96sp70000		AG002 Ag Dist #2		.00 MT	
	ACRES 8.70 BANK8888830		FD034 Potsdam Fire Prot		128,500 TO M	
	EAST-0295914 NRTH-1701870					
	DEED BOOK 2005 PG-15795					
	FULL MARKET VALUE	133,854				

STATE OF NEW YORK
 COUNTY - St Lawrence
 TOWN - Potsdam
 SWIS - 407489

2 0 1 2 T E N T A T I V E A S S E S S M E N T R O L L
 T A X A B L E SECTION OF THE ROLL - 1

PAGE 1230
 VALUATION DATE-JUL 01, 2011
 TAXABLE STATUS DATE-MAR 01, 2012

TAX MAP NUMBER SEQUENCE
 UNIFORM PERCENT OF VALUE IS 096.00
 UNIFORM PERCENT OF VALUE IS 096.00

TAX MAP PARCEL NUMBER	PROPERTY LOCATION & CLASS	ASSESSMENT	EXEMPTION CODE-----	COUNTY-----	TOWN-----	SCHOOL
CURRENT OWNERS NAME	SCHOOL DISTRICT	LAND	TAX DESCRIPTION	TAXABLE VALUE		
CURRENT OWNERS ADDRESS	PARCEL SIZE/GRID COORD	TOTAL	SPECIAL DISTRICTS			ACCOUNT NO.

63.003-2-5	Morley Potsdam Rd 323 Vacant rural		COUNTY TAXABLE VALUE	10,000		1-168-15
Brownell Aaron T	Potsdam 2 407402	10,000	TOWN TAXABLE VALUE	10,000		
763 County Route 34	X	10,000	SCHOOL TAXABLE VALUE	10,000		
Potsdam, NY 13676	X		AG002 Ag Dist #2	.00 MT		
	X		FD034 Potsdam Fire Prot	10,000 TO M		
	ACRES 26.90					
	EAST-0298901 NRTH-1700616					
	DEED BOOK 1074 PG-333					
	FULL MARKET VALUE	10,417				

63.003-2-6	1118 Morley Potsdam Rd 210 1 Family Res		Vet - Wart 41121	0	11,520	1-187- 7
Coleman Willis	Potsdam 2 407402	18,800	Enhanced S 41834	0	0	0
1118 Morley Potsdam Rd	X	78,500	COUNTY TAXABLE VALUE	66,980	0	59,710
Potsdam, NY 13676	X		TOWN TAXABLE VALUE	66,980		
	X		SCHOOL TAXABLE VALUE	18,790		
	ACRES 7.40		AG002 Ag Dist #2	.00 MT		
	EAST-0299984 NRTH-1700422		FD034 Potsdam Fire Prot	78,500 TO M		
	DEED BOOK 889 PG-00531					
	FULL MARKET VALUE	81,771				

63.003-2-8.1	1066,1086 Morley Potsdam Rd 210 1 Family Res		RPTL466_f 41692	0	2,880	1-286- 2
Forbes Ronald	Potsdam 2 407402	33,600	Basic Star 41854	0	0	0
Forbes Rosemary	X	105,200	COUNTY TAXABLE VALUE	102,320	0	28,800
1086 Morley Potsdam Rd	X		TOWN TAXABLE VALUE	105,200		
Potsdam, NY 13676	X		SCHOOL TAXABLE VALUE	76,400		
	ACRES 5.00		AG002 Ag Dist #2	.00 MT		
	EAST-0299161 NRTH-1700076		FD034 Potsdam Fire Prot	105,200 TO M		
	DEED BOOK 1071 PG-505					
	FULL MARKET VALUE	109,583				

63.003-2-9	79 Barnes Rd 240 Rural res		COUNTY TAXABLE VALUE	75,000		1-281- 1
Derouchie Steven	Potsdam 2 407402	26,200	TOWN TAXABLE VALUE	75,000		
Derouchie Julie	93sp31500	75,000	SCHOOL TAXABLE VALUE	75,000		
79 Barnes Rd	X		AG002 Ag Dist #2	.00 MT		
Potsdam, NY 13676	X		FD034 Potsdam Fire Prot	75,000 TO M		
	ACRES 37.60 BANK8888869					
	EAST-0299161 NRTH-1699492					
	DEED BOOK 1072 PG-24					
	FULL MARKET VALUE	78,125				

STATE OF NEW YORK
 COUNTY - St Lawrence
 TOWN - Potsdam
 SWIS - 407489

2 0 1 2 T E N T A T I V E A S S E S S M E N T R O L L
 T A X A B L E SECTION OF THE ROLL - 1

PAGE 1231
 VALUATION DATE-JUL 01, 2011
 TAXABLE STATUS DATE-MAR 01, 2012

TAX MAP NUMBER SEQUENCE
 UNIFORM PERCENT OF VALUE IS 096.00
 UNIFORM PERCENT OF VALUE IS 096.00

TAX MAP PARCEL NUMBER	PROPERTY LOCATION & CLASS	ASSESSMENT	EXEMPTION CODE-----	COUNTY-----	TOWN-----	SCHOOL
CURRENT OWNERS NAME	SCHOOL DISTRICT	LAND	TAX DESCRIPTION	TAXABLE VALUE		
CURRENT OWNERS ADDRESS	PARCEL SIZE/GRID COORD	TOTAL	SPECIAL DISTRICTS			ACCOUNT NO.

63.003-2-11	65 Barnes Rd			63.003-2-11		*****
Tiernan Virginia	210 1 Family Res		Enhanced S 41834	0	0	1-184-10
65 Barnes Rd	Potsdam 2 407402	18,300	COUNTY TAXABLE VALUE		88,300	59,710
Potsdam, NY 13676	X	88,300	TOWN TAXABLE VALUE		88,300	
	X		SCHOOL TAXABLE VALUE		28,590	
	X		AG002 Ag Dist #2		.00 MT	
	ACRES 6.20 BANK8888869		FD034 Potsdam Fire Prot		88,300 TO M	
	EAST-0299443 NRTH-1698951					
	DEED BOOK 901 PG-00170					
	FULL MARKET VALUE	91,979				

63.003-2-13	684 Finnegan Rd			63.003-2-13		*****
Clark Kenneth (Estate)	210 1 Family Res		COUNTY TAXABLE VALUE		7,500	1-292-12
684 Finnegan Rd	Potsdam 2 407402	6,600	TOWN TAXABLE VALUE		7,500	
Potsdam, NY 13676	X	7,500	SCHOOL TAXABLE VALUE		7,500	
	X		AG002 Ag Dist #2		.00 MT	
	X		FD034 Potsdam Fire Prot		7,500 TO M	
	FRNT 155.00 DPTH 150.00					
	EAST-0297602 NRTH-1696400					
	DEED BOOK 00968 PG-00861					
	FULL MARKET VALUE	7,813				

63.003-2-14.1	765 Finnegan Rd			63.003-2-14.1		*****
Wynne Mark	240 Rural res		COUNTY TAXABLE VALUE		65,000	1-292-11
765 Finnegan Rd	Potsdam 2 407402	27,600	TOWN TAXABLE VALUE		65,000	
Potsdam, NY 13676	X	65,000	SCHOOL TAXABLE VALUE		65,000	
	X		AG002 Ag Dist #2		.00 MT	
	X		FD034 Potsdam Fire Prot		65,000 TO M	
	ACRES 38.20					
	EAST-0298686 NRTH-1697900					
	DEED BOOK 997 PG-00203					
	FULL MARKET VALUE	67,708				

63.003-2-14.2	809 Finnegan Rd			63.003-2-14.2		*****
Sheesley Christine L	210 1 Family Res		Basic Star 41854	0	0	28,800
809 Finnegan Rd	Potsdam 2 407402	17,000	COUNTY TAXABLE VALUE		221,000	
Potsdam, NY 13676	92sp7500vac	221,000	TOWN TAXABLE VALUE		221,000	
	93sp99000		SCHOOL TAXABLE VALUE		192,200	
	2003sp168000		AG002 Ag Dist #2		.00 MT	
	ACRES 3.00 BANK8888830		FD034 Potsdam Fire Prot		221,000 TO M	
	EAST-0299638 NRTH-1698022					
	DEED BOOK 2003 PG-13699					
	FULL MARKET VALUE	230,208				

STATE OF NEW YORK
 COUNTY - St Lawrence
 TOWN - Potsdam
 SWIS - 407489

2 0 1 2 T E N T A T I V E A S S E S S M E N T R O L L
 T A X A B L E SECTION OF THE ROLL - 1

PAGE 1232
 VALUATION DATE-JUL 01, 2011
 TAXABLE STATUS DATE-MAR 01, 2012

TAX MAP NUMBER SEQUENCE
 UNIFORM PERCENT OF VALUE IS 096.00
 UNIFORM PERCENT OF VALUE IS 096.00

TAX MAP PARCEL NUMBER	PROPERTY LOCATION & CLASS	ASSESSMENT	EXEMPTION CODE-----	COUNTY-----	TOWN-----	SCHOOL
CURRENT OWNERS NAME	SCHOOL DISTRICT	LAND	TAX DESCRIPTION	TAXABLE VALUE		
CURRENT OWNERS ADDRESS	PARCEL SIZE/GRID COORD	TOTAL	SPECIAL DISTRICTS	ACCOUNT NO.		

63.003-2-14.3	784 Finnegan Rd 210 1 Family Res Potsdam 2 407402	16,600	COUNTY TAXABLE VALUE	63.003-2-14.3	*****	*****
Harrington Jon	95sp6500	167,500	TOWN TAXABLE VALUE			
2214 County Route 35	97sp144900		SCHOOL TAXABLE VALUE			
Norwood, NY 13668	X		AG002 Ag Dist #2			.00 MT
	X		FD034 Potsdam Fire Prot			167,500 TO M
	ACRES 2.00					
	EAST-0299270 NRTH-1697416					
	DEED BOOK 2002 PG-439					
	FULL MARKET VALUE	174,479				

63.003-2-14.41	16 Barnes Rd 210 1 Family Res Potsdam 2 407402	17,700	Basic Star 41854	63.003-2-14.41	*****	*****
Sullivan John	93sp14000	125,500	COUNTY TAXABLE VALUE			28,800
16 Barnes Rd	X		TOWN TAXABLE VALUE			125,500
Potsdam, NY 13676	X		SCHOOL TAXABLE VALUE			96,700
	X		AG002 Ag Dist #2			.00 MT
	ACRES 4.80		FD034 Potsdam Fire Prot			125,500 TO M
	EAST-0299313 NRTH-1697914					
	DEED BOOK 1065 PG-704					
	FULL MARKET VALUE	130,729				

63.003-2-14.42	24 Barnes Rd 210 1 Family Res Potsdam 2 407402	16,600	Basic Star 41854	63.003-2-14.42	*****	*****
Francis Cheryl E	99sp48000	53,500	COUNTY TAXABLE VALUE			28,800
24 Barnes Rd	ACRES 2.00		TOWN TAXABLE VALUE			53,500
Potsdam, NY 13676	EAST-0299516 NRTH-1698374		SCHOOL TAXABLE VALUE			24,700
	DEED BOOK 1999 PG-25146		AG002 Ag Dist #2			.00 MT
	FULL MARKET VALUE	55,729	FD034 Potsdam Fire Prot			53,500 TO M

63.003-2-15	679 Finnegan Rd 270 Mfg housing Potsdam 2 407402	22,600	Basic Star 41854	63.003-2-15	*****	*****
Merrick Phillip R	X	25,500	COUNTY TAXABLE VALUE			1-271- 4
679 Finnegan Rd	X		TOWN TAXABLE VALUE			25,500
Potsdam, NY 13676	X		SCHOOL TAXABLE VALUE			0
	X		AG002 Ag Dist #2			.00 MT
	ACRES 21.80		FD034 Potsdam Fire Prot			25,500 TO M
	EAST-0297191 NRTH-1696054					
	DEED BOOK 936 PG-00638					
	FULL MARKET VALUE	26,563				

STATE OF NEW YORK
 COUNTY - St Lawrence
 TOWN - Potsdam
 SWIS - 407489

2 0 1 2 T E N T A T I V E A S S E S S M E N T R O L L
 T A X A B L E SECTION OF THE ROLL - 1

PAGE 1233
 VALUATION DATE-JUL 01, 2011
 TAXABLE STATUS DATE-MAR 01, 2012

TAX MAP NUMBER SEQUENCE
 UNIFORM PERCENT OF VALUE IS 096.00
 UNIFORM PERCENT OF VALUE IS 096.00

TAX MAP PARCEL NUMBER	PROPERTY LOCATION & CLASS	ASSESSMENT	EXEMPTION CODE	COUNTY	TOWN	SCHOOL
CURRENT OWNERS NAME	SCHOOL DISTRICT	LAND	TAX DESCRIPTION	TAXABLE VALUE		
CURRENT OWNERS ADDRESS	PARCEL SIZE/GRID COORD	TOTAL	SPECIAL DISTRICTS			ACCOUNT NO.

63.003-2-16.2	729 Finnegan Rd 210 1 Family Res Potsdam 2 407402	16,600	Basic Star 41854	0	0	28,800
Wurster Kenneth C	2009sp162500	160,000	COUNTY TAXABLE VALUE		160,000	
Wurster Susann L	X		TOWN TAXABLE VALUE		160,000	
729 Finnegan Rd	X		SCHOOL TAXABLE VALUE		131,200	
Potsdam, NY 13676	ACRES 2.00 BANK8888830		AG002 Ag Dist #2		.00 MT	
	EAST-0297836 NRTH-1697575		FD034 Potsdam Fire Prot		160,000 TO M	
	DEED BOOK 2009 PG-15246					
	FULL MARKET VALUE	166,667				

63.003-2-16.11	701 Finnegan Rd 323 Vacant rural Potsdam 2 407402	25,400	COUNTY TAXABLE VALUE		25,400	1-292-14
Evans David (LU)	93sp12000	25,400	TOWN TAXABLE VALUE		25,400	
511 Finnegan Rd	RE:2011/18969		SCHOOL TAXABLE VALUE		25,400	
Potsdam, NY 13676	X		AG002 Ag Dist #2		.00 MT	
	ACRES 53.80		FD034 Potsdam Fire Prot		25,400 TO M	
	EAST-0297029 NRTH-1697093					
	DEED BOOK 2009 PG-12883					
	FULL MARKET VALUE	26,458				

63.003-2-16.12	Finnegan Rd 314 Rural vac<10 Potsdam 2 407402	17,300	COUNTY TAXABLE VALUE		17,300	
Frank Thomas A Jr	97sp5000	17,300	TOWN TAXABLE VALUE		17,300	
1012 State highway 310	ACRES 16.70		SCHOOL TAXABLE VALUE		17,300	
Canton, NY 13617	EAST-0298048 NRTH-1697062		AG002 Ag Dist #2		.00 MT	
	DEED BOOK 1115 PG-565		FD034 Potsdam Fire Prot		17,300 TO M	
	FULL MARKET VALUE	18,021				

63.003-2-19.1	1035,1037 Morley Potsdam Rd 112 Dairy farm Canton 1 402201	73,700	Silo 42100	0	1,500	1-199-14.1
Evans Paul	X	215,000	COUNTY TAXABLE VALUE		213,500	
Evans Roberta	X		TOWN TAXABLE VALUE		213,500	
1041 Morley Potsdam Rd	X		SCHOOL TAXABLE VALUE		213,500	
Potsdam, NY 13676	ACRES 136.60		AG002 Ag Dist #2		.00 MT	
	EAST-0297170 NRTH-1700226		FD034 Potsdam Fire Prot		213,500 TO M	
	DEED BOOK 868 PG-00722		1,500 EX			
	FULL MARKET VALUE	223,958				

STATE OF NEW YORK
 COUNTY - St Lawrence
 TOWN - Potsdam
 SWIS - 407489

2 0 1 2 T E N T A T I V E A S S E S S M E N T R O L L
 T A X A B L E SECTION OF THE ROLL - 1

PAGE 1234
 VALUATION DATE-JUL 01, 2011
 TAXABLE STATUS DATE-MAR 01, 2012

TAX MAP NUMBER SEQUENCE
 UNIFORM PERCENT OF VALUE IS 096.00
 UNIFORM PERCENT OF VALUE IS 096.00

TAX MAP PARCEL NUMBER	PROPERTY LOCATION & CLASS	ASSESSMENT	EXEMPTION CODE-----	COUNTY-----	TOWN-----	SCHOOL
CURRENT OWNERS NAME	SCHOOL DISTRICT	LAND	TAX DESCRIPTION	TAXABLE VALUE		
CURRENT OWNERS ADDRESS	PARCEL SIZE/GRID COORD	TOTAL	SPECIAL DISTRICTS			ACCOUNT NO.

63.003-2-19.2	992 Morley Potsdam Rd 210 1 Family Res Canton 1 402201	17,400	Basic Star 41854	0	0	0 28,800
Evans Karen A	X	175,000	COUNTY TAXABLE VALUE		175,000	
992 Morley Potsdam Rd	X		TOWN TAXABLE VALUE		175,000	
Potsdam, NY 13676	X		SCHOOL TAXABLE VALUE		146,200	
	X		AG002 Ag Dist #2		.00 MT	
	ACRES 3.90		FD034 Potsdam Fire Prot		175,000 TO M	
	EAST-0297472 NRTH-1698735					
	DEED BOOK 2011 PG-16004					
	FULL MARKET VALUE	182,292				

63.003-2-20	997 Morley Potsdam Rd 210 1 Family Res Canton 1 402201	16,300	Basic Star 41854	0	0	0 28,800
Reed Roger E	X	112,500	COUNTY TAXABLE VALUE		112,500	
Reed Donna M	98sp115000		TOWN TAXABLE VALUE		112,500	
997 Morley Potsdam Rd	X		SCHOOL TAXABLE VALUE		83,700	
Potsdam, NY 13676	79sp68000		AG002 Ag Dist #2		.00 MT	
	ACRES 1.10		FD034 Potsdam Fire Prot		112,500 TO M	
	EAST-0297299 NRTH-1699060					
	DEED BOOK 2003 PG-17633					
	FULL MARKET VALUE	117,188				

63.003-2-21	Morley Potsdam Rd 105 Vac farmland Canton 1 402201	32,900	COUNTY TAXABLE VALUE		32,900	1-199-15
Evans Paul	Ref 1104/178	32,900	TOWN TAXABLE VALUE		32,900	
Evans Roberta	X		SCHOOL TAXABLE VALUE		32,900	
1041 Morley Potsdam Rd	X		AG002 Ag Dist #2		.00 MT	
Potsdam, NY 13676	X		FD034 Potsdam Fire Prot		32,900 TO M	
	ACRES 66.40					
	EAST-0296108 NRTH-1699124					
	DEED BOOK 868 PG-00722					
	FULL MARKET VALUE	34,271				

63.003-2-22.1	937 Morley Potsdam Rd 210 1 Family Res Canton 1 402201	16,600	Basic Star 41854	0	0	0 28,800
Thagard N. Gordon	2011sp212000	195,000	COUNTY TAXABLE VALUE		195,000	
Thagard Selma	2007sp6000		TOWN TAXABLE VALUE		195,000	
937 Morley Potsdam Rd	X		SCHOOL TAXABLE VALUE		166,200	
Potsdam, NY 13676	X		AG002 Ag Dist #2		.00 MT	
	ACRES 2.00		FD034 Potsdam Fire Prot		195,000 TO M	
	EAST-0295957 NRTH-1698454					
	DEED BOOK 2011 PG-9782					
	FULL MARKET VALUE	203,125				

STATE OF NEW YORK
 COUNTY - St Lawrence
 TOWN - Potsdam
 SWIS - 407489

2 0 1 2 T E N T A T I V E A S S E S S M E N T R O L L
 T A X A B L E SECTION OF THE ROLL - 1
 TAX MAP NUMBER SEQUENCE
 UNIFORM PERCENT OF VALUE IS 096.00
 UNIFORM PERCENT OF VALUE IS 096.00

PAGE 1235
 VALUATION DATE-JUL 01, 2011
 TAXABLE STATUS DATE-MAR 01, 2012

TAX MAP PARCEL NUMBER	PROPERTY LOCATION & CLASS	ASSESSMENT	EXEMPTION CODE-----	COUNTY-----	TOWN-----	SCHOOL
CURRENT OWNERS NAME	SCHOOL DISTRICT	LAND	TAX DESCRIPTION	TAXABLE VALUE		
CURRENT OWNERS ADDRESS	PARCEL SIZE/GRID COORD	TOTAL	SPECIAL DISTRICTS			ACCOUNT NO.

63.003-2-22.2	949 Morley Potsdam Rd 210 1 Family Res		Basic Star 41854	0	0	28,800
Erickson Kenneth	Canton 1 402201	16,600	COUNTY TAXABLE VALUE		93,100	
949 Morley Potsdam Rd	97sp74,000	93,100	TOWN TAXABLE VALUE		93,100	
Potsdam, NY 13676	ACRES 1.90		SCHOOL TAXABLE VALUE		64,300	
	EAST-0296238 NRTH-1698584		AG002 Ag Dist #2		.00 MT	
	DEED BOOK 1104 PG-1078		FD034 Potsdam Fire Prot		93,100 TO M	
	FULL MARKET VALUE	96,979				

63.003-2-23	1041 Morley Potsdam Rd 210 1 Family Res		Enhanced S 41834	0	0	59,710
Evans Paul	Canton 1 402201	17,500	COUNTY TAXABLE VALUE		120,000	
Evans Roberta	X	120,000	TOWN TAXABLE VALUE		120,000	
1041 Morley Potsdam Rd	X		SCHOOL TAXABLE VALUE		60,290	
Potsdam, NY 13676	250x160x260x160		AG002 Ag Dist #2		.00 MT	
	FRNT 250.00 DPTH 280.00		FD034 Potsdam Fire Prot		120,000 TO M	
	EAST-0298339 NRTH-1699838					
	DEED BOOK 743 PG-00039					
	FULL MARKET VALUE	125,000				

63.003-2-24	936 Morley Potsdam Rd 210 1 Family Res		Enhanced S 41834	0	0	59,710
Woodford Alice	Canton 1 402201	16,500	COUNTY TAXABLE VALUE		150,000	
936 Morley Potsdam Rd	X	150,000	TOWN TAXABLE VALUE		150,000	
Potsdam, NY 13676	83sp63000		SCHOOL TAXABLE VALUE		90,290	
	260x160x180x170		AG002 Ag Dist #2		.00 MT	
	ACRES 1.80		FD034 Potsdam Fire Prot		150,000 TO M	
	EAST-0296087 NRTH-1698151					
	DEED BOOK 00975 PG-00201					
	FULL MARKET VALUE	156,250				

63.003-2-25.1	907 Morley Potsdam Rd	95 PCT OF VALUE USED FOR EXEMPTION PURPOSES				
Bolesh Charles	240 Rural res		Vet - Comb 41131	0	19,200	0
Bolesh Susan	Canton 1 402201	24,700	Basic Star 41854	0	0	28,800
907 Morley Potsdam Rd	X	174,000	COUNTY TAXABLE VALUE		154,800	
Potsdam, NY 13676	X		TOWN TAXABLE VALUE		154,800	
	X		SCHOOL TAXABLE VALUE		145,200	
	ACRES 29.40		AG002 Ag Dist #2		.00 MT	
	EAST-0295004 NRTH-1698800		FD034 Potsdam Fire Prot		174,000 TO M	
	DEED BOOK 886 PG-00634					
	FULL MARKET VALUE	181,250				

STATE OF NEW YORK
 COUNTY - St Lawrence
 TOWN - Potsdam
 SWIS - 407489

2 0 1 2 T E N T A T I V E A S S E S S M E N T R O L L
 T A X A B L E SECTION OF THE ROLL - 1

PAGE 1236
 VALUATION DATE-JUL 01, 2011
 TAXABLE STATUS DATE-MAR 01, 2012

TAX MAP NUMBER SEQUENCE
 UNIFORM PERCENT OF VALUE IS 096.00
 UNIFORM PERCENT OF VALUE IS 096.00

TAX MAP PARCEL NUMBER	PROPERTY LOCATION & CLASS	ASSESSMENT	EXEMPTION CODE-----	COUNTY-----	TOWN-----	SCHOOL
CURRENT OWNERS NAME	SCHOOL DISTRICT	LAND	TAX DESCRIPTION	TAXABLE VALUE		
CURRENT OWNERS ADDRESS	PARCEL SIZE/GRID COORD	TOTAL	SPECIAL DISTRICTS			ACCOUNT NO.

63.003-2-26.12	843 Morley Potsdam Rd 210 1 Family Res Canton 1 402201	18,600	Basic Star 41854	0	0	28,800
Wentworth Mark D	2002sp165000	179,800	COUNTY TAXABLE VALUE		179,800	
Wentworth Alicia D	2006sp178000		TOWN TAXABLE VALUE		179,800	
843 Morley Potsdam Rd	X		SCHOOL TAXABLE VALUE		151,000	
Potsdam, NY 13676	ACRES 7.00		AG002 Ag Dist #2		.00 MT	
	EAST-0293510 NRTH-1697827		FD034 Potsdam Fire Prot		179,800 TO M	
	DEED BOOK 2006 PG-10030					
	FULL MARKET VALUE	187,292				

63.003-2-26.111	865 Morley Potsdam Rd 240 Rural res Canton 1 402201	27,700	COUNTY TAXABLE VALUE		237,700	1-263- 1
Caruso Jeremy	2007sp45000	237,700	TOWN TAXABLE VALUE		237,700	
Caruso Mary	X		SCHOOL TAXABLE VALUE		237,700	
865 Morley Potsdam Rd	0184sp20000		AG002 Ag Dist #2		.00 MT	
Potsdam, NY 13676	ACRES 18.70		FD034 Potsdam Fire Prot		237,700 TO M	
	EAST-0294333 NRTH-1698173					
	DEED BOOK 2007 PG-16864					
	FULL MARKET VALUE	247,604				

63.003-2-26.112	862 Morley Potsdam Rd 240 Rural res Canton 1 402201	42,500	Basic Star 41854	0	0	28,800
Minor Scott D	ACRES 114.30 BANK8888869	282,000	COUNTY TAXABLE VALUE		282,000	
Minor Mary Alice	EAST-0294961 NRTH-1697027		TOWN TAXABLE VALUE		282,000	
862 Morley Potsdam Rd	DEED BOOK 2004 PG-15913		SCHOOL TAXABLE VALUE		253,200	
Potsdam, NY 13676	FULL MARKET VALUE	293,750	AG002 Ag Dist #2		.00 MT	
			FD034 Potsdam Fire Prot		282,000 TO M	

63.003-2-27.2	72 Emerson Rd 240 Rural res Canton 1 402201	21,700	Basic Star 41854	0	0	28,800
Davis Bali C	ACRES 17.70	220,000	COUNTY TAXABLE VALUE		220,000	
72 Emerson Rd	EAST-0294342 NRTH-1699920		TOWN TAXABLE VALUE		220,000	
Canton, NY 13617	DEED BOOK 2005 PG-13837		SCHOOL TAXABLE VALUE		191,200	
	FULL MARKET VALUE	229,167	AG002 Ag Dist #2		.00 MT	
			FD034 Potsdam Fire Prot		220,000 TO M	

63.003-2-27.11	73 Emerson Rd 240 Rural res Canton 1 402201	48,600	54 PCT OF VALUE USED FOR EXEMPTION PURPOSES		9,248	1-191- 9
Davis Harry	X	68,500	Vet - Comb 41131	0	9,248	0
Davis Carole	X		Enhanced S 41834	0	0	59,710
73 Emerson Rd	X		COUNTY TAXABLE VALUE		59,252	
Canton, NY 13617	ACRES 146.90		TOWN TAXABLE VALUE		59,252	
	EAST-0294311 NRTH-1701676		SCHOOL TAXABLE VALUE		8,790	
	DEED BOOK 00868 PG-00866		AG002 Ag Dist #2		.00 MT	
	FULL MARKET VALUE	71,354	FD034 Potsdam Fire Prot		68,500 TO M	

STATE OF NEW YORK
 COUNTY - St Lawrence
 TOWN - Potsdam
 SWIS - 407489

2 0 1 2 T E N T A T I V E A S S E S S M E N T R O L L
 T A X A B L E SECTION OF THE ROLL - 1

PAGE 1237
 VALUATION DATE-JUL 01, 2011
 TAXABLE STATUS DATE-MAR 01, 2012

TAX MAP NUMBER SEQUENCE
 UNIFORM PERCENT OF VALUE IS 096.00
 UNIFORM PERCENT OF VALUE IS 096.00

TAX MAP PARCEL NUMBER	PROPERTY LOCATION & CLASS	ASSESSMENT	EXEMPTION CODE-----	COUNTY-----	TOWN-----	SCHOOL
CURRENT OWNERS NAME	SCHOOL DISTRICT	LAND	TAX DESCRIPTION	TAXABLE VALUE		
CURRENT OWNERS ADDRESS	PARCEL SIZE/GRID COORD	TOTAL	SPECIAL DISTRICTS	ACCOUNT NO.		

63.003-2-27.12	Emerson Rd 322 Rural vac>10		COUNTY TAXABLE VALUE	63.003-2-27.12		*****
Davis-Garcia Trina	Canton 1 402201	16,000	TOWN TAXABLE VALUE			
421 Moe Rd	x	16,000	SCHOOL TAXABLE VALUE			
Clifton Park, NY 12065	x		AG002 Ag Dist #2		.00 MT	
	x		FD034 Potsdam Fire Prot		16,000 TO M	
	ACRES 11.10					
	EAST-0295233 NRTH-1701406					
	DEED BOOK 2005 PG-11005					
	FULL MARKET VALUE	16,667				

63.003-2-28.2	220 Emerson Rd 210 1 Family Res		Basic Star 41854	63.003-2-28.2		*****
Dana Richard	Canton 1 402201	17,600	COUNTY TAXABLE VALUE		0	28,800
Dana Edna	97sp8500	125,000	TOWN TAXABLE VALUE		125,000	
220 Emerson Rd	ACRES 4.50 BANK8888869		SCHOOL TAXABLE VALUE		96,200	
Canton, NY 13617	EAST-0296199 NRTH-1703534		AG002 Ag Dist #2		.00 MT	
	DEED BOOK 1115 PG-992		FD034 Potsdam Fire Prot		125,000 TO M	
	FULL MARKET VALUE	130,208				

63.003-2-28.11	Emerson Rd 314 Rural vac<10		COUNTY TAXABLE VALUE	63.003-2-28.11		*****
Gibbs John	Canton 1 402201	4,300	TOWN TAXABLE VALUE			1-172-11
Gibbs Gary	94sp8200	4,300	SCHOOL TAXABLE VALUE			
10438 Walker Rd	202 S/b 2-28.1		AG002 Ag Dist #2		.00 MT	
Prattsburgh, NY 14873-9581	FRNT 43.00 DPTH 336.00		FD034 Potsdam Fire Prot		4,300 TO M	
	EAST-0295969 NRTH-1702628					
	DEED BOOK 1999 PG-2029					
	FULL MARKET VALUE	4,479				

63.003-2-28.12	202 Emerson Rd 270 Mfg housing		Basic Star 41854	63.003-2-28.12		*****
Niles Scott	Canton 1 402201	17,300	COUNTY TAXABLE VALUE		0	28,800
Niles Cynthia	98sp7500	49,000	TOWN TAXABLE VALUE		49,000	
202 Emerson Rd	ACRES 3.80		SCHOOL TAXABLE VALUE		20,200	
Canton, NY 13617	EAST-0296056 NRTH-1702976		AG002 Ag Dist #2		.00 MT	
	DEED BOOK 1118 PG-96		FD034 Potsdam Fire Prot		49,000 TO M	
	FULL MARKET VALUE	51,042				

63.003-2-30.1	183 Emerson Rd 240 Rural res		COUNTY TAXABLE VALUE	63.003-2-30.1		*****
Weiman Bonnie	Canton 1 402201	21,300	TOWN TAXABLE VALUE			1-220-12
4982 Overlook Dr	X	69,900	SCHOOL TAXABLE VALUE		69,900	
Elm City, NC 27822	X		AG002 Ag Dist #2		.00 MT	
	X		FD034 Potsdam Fire Prot		69,900 TO M	
	ACRES 15.90					
	EAST-0295315 NRTH-1702415					
	DEED BOOK 2002 PG-15090					
	FULL MARKET VALUE	72,813				

STATE OF NEW YORK
 COUNTY - St Lawrence
 TOWN - Potsdam
 SWIS - 407489

2 0 1 2 T E N T A T I V E A S S E S S M E N T R O L L
 T A X A B L E SECTION OF THE ROLL - 1

PAGE 1238
 VALUATION DATE-JUL 01, 2011
 TAXABLE STATUS DATE-MAR 01, 2012

TAX MAP NUMBER SEQUENCE
 UNIFORM PERCENT OF VALUE IS 096.00
 UNIFORM PERCENT OF VALUE IS 096.00

TAX MAP PARCEL NUMBER	PROPERTY LOCATION & CLASS	ASSESSMENT	EXEMPTION CODE-----	COUNTY-----	TOWN-----	SCHOOL
CURRENT OWNERS NAME	SCHOOL DISTRICT	LAND	TAX DESCRIPTION	TAXABLE VALUE		
CURRENT OWNERS ADDRESS	PARCEL SIZE/GRID COORD	TOTAL	SPECIAL DISTRICTS			ACCOUNT NO.

63.003-2-31	191 Emerson Rd 210 1 Family Res Canton 1 402201	18,400	Basic Star 41854	0	0	1-286- 7
Bassett Bryon J	2002sp36000	56,600	COUNTY TAXABLE VALUE	56,600	0	28,800
191 Emerson Rd	2004sp50000	56,600	TOWN TAXABLE VALUE	56,600	0	
Canton, NY 13617	X		SCHOOL TAXABLE VALUE	27,800		
	ACRES 6.40 BANK8888173		AG002 Ag Dist #2	.00 MT		
	EAST-0295112 NRTH-1702930		FD034 Potsdam Fire Prot	56,600 TO M		
	DEED BOOK 2004 PG-9405					
	FULL MARKET VALUE	58,958				

63.003-2-32	201 Emerson Rd 210 1 Family Res Canton 1 402201	19,300	COUNTY TAXABLE VALUE	82,500		1-293- 6
Vanbibber Mark A	2004sp72500	82,500	TOWN TAXABLE VALUE	82,500		
Vanbibber Elizabeth E	X		SCHOOL TAXABLE VALUE	82,500		
513 Green St Apt B	X		AG002 Ag Dist #2	.00 MT		
Ogdensburg, NY 13669-2694	ACRES 8.80		FD034 Potsdam Fire Prot	82,500 TO M		
	EAST-0295697 NRTH-1703168					
	DEED BOOK 2004 PG-5419					
	FULL MARKET VALUE	85,938				

63.003-2-35	1171 Morley Potsdam Rd	56 PCT OF VALUE USED FOR EXEMPTION PURPOSES				1-210- 3
Grant Leo	113 Cattle farm		Vet - Comb 41131	0	19,200	0
Grant Virginia	Potsdam 2 407402	69,400	Basic Star 41854	0	0	28,800
1171 Morley Potsdam Rd	2008/17408	148,000	Silo 42100	0	1,500	1,500
Potsdam, NY 13676	X		COUNTY TAXABLE VALUE	127,300		
	X		TOWN TAXABLE VALUE	127,300		
	ACRES 161.90		SCHOOL TAXABLE VALUE	117,700		
	EAST-0299248 NRTH-1702735		AG002 Ag Dist #2	.00 MT		
	DEED BOOK 989 PG-00276		FD034 Potsdam Fire Prot	146,500 TO M		
	FULL MARKET VALUE	154,167		1,500 EX		

63.003-2-36	810 Finnegan Rd 210 1 Family Res Potsdam 2 407402	16,600	Basic Star 41854	0	0	1-255-10
Butler Judith	91sp5000	66,000	COUNTY TAXABLE VALUE	66,000	0	28,800
Daggett Larry	X		TOWN TAXABLE VALUE	66,000		
810 Finnegan Rd	X		SCHOOL TAXABLE VALUE	37,200		
Potsdam, NY 13676	ACRES 1.90		AG002 Ag Dist #2	.00 MT		
	EAST-0299920 NRTH-1697783		FD034 Potsdam Fire Prot	66,000 TO M		
	DEED BOOK 1053 PG-00570					
	FULL MARKET VALUE	68,750				

STATE OF NEW YORK
 COUNTY - St Lawrence
 TOWN - Potsdam
 SWIS - 407489

2 0 1 2 T E N T A T I V E A S S E S S M E N T R O L L
 T A X A B L E SECTION OF THE ROLL - 1

PAGE 1239
 VALUATION DATE-JUL 01, 2011
 TAXABLE STATUS DATE-MAR 01, 2012

TAX MAP NUMBER SEQUENCE
 UNIFORM PERCENT OF VALUE IS 096.00
 UNIFORM PERCENT OF VALUE IS 096.00

TAX MAP PARCEL NUMBER	PROPERTY LOCATION & CLASS	ASSESSMENT	EXEMPTION CODE-----	COUNTY-----	TOWN-----	SCHOOL
CURRENT OWNERS NAME	SCHOOL DISTRICT	LAND	TAX DESCRIPTION	TAXABLE VALUE		
CURRENT OWNERS ADDRESS	PARCEL SIZE/GRID COORD	TOTAL	SPECIAL DISTRICTS			ACCOUNT NO.

63.003-2-37	723 Finnegan Rd 210 1 Family Res Potsdam 2 407402	17,200	Basic Star 41854	0	0	1-292-13 28,800
Moore Paul		113,000	COUNTY TAXABLE VALUE		113,000	
Moore Judy	X	113,000	TOWN TAXABLE VALUE		113,000	
723 Finnegan Rd	X		SCHOOL TAXABLE VALUE		84,200	
Potsdam, NY 13676	X		AG002 Ag Dist #2		.00 MT	
	ACRES 3.50		FD034 Potsdam Fire Prot		113,000 TO M	
	EAST-0297559 NRTH-1697317					
	DEED BOOK 892 PG-00618					
	FULL MARKET VALUE	117,708				

63.003-2-38	Emerson (Off) Rd 314 Rural vac<10 Madrid-Waddingt 405601	1,800	COUNTY TAXABLE VALUE		1,800	
Bogardus Doris A	X	1,800	TOWN TAXABLE VALUE		1,800	
216 High St	X		SCHOOL TAXABLE VALUE		1,800	
Morristown, NY 13664	X		AG002 Ag Dist #2		.00 MT	
	X		FD034 Potsdam Fire Prot		1,800 TO M	
	ACRES 6.12					
	EAST-0294181 NRTH-1703773					
	DEED BOOK 2011 PG-15640					
	FULL MARKET VALUE	1,875				

63.003-2-39	56 Barnes Rd 210 1 Family Res Potsdam 2 407402	19,400	Basic Star 41854	0	0	1-240-14.2 28,800
Weller Jacob R		60,500	COUNTY TAXABLE VALUE		60,500	
56 Barnes Rd	X	60,500	TOWN TAXABLE VALUE		60,500	
Potsdam, NY 13676	X		SCHOOL TAXABLE VALUE		31,700	
	X		AG002 Ag Dist #2		.00 MT	
	ACRES 8.90 BANK8888111		FD034 Potsdam Fire Prot		60,500 TO M	
	EAST-0299746 NRTH-1698757					
	DEED BOOK 2008 PG-17130					
	FULL MARKET VALUE	63,021				

63.003-2-40	115 Barnes Rd 270 Mfg housing Potsdam 2 407402	17,300	COUNTY TAXABLE VALUE		46,500	
Coleman Willis H		46,500	TOWN TAXABLE VALUE		46,500	
Coleman Judith N	2005sp5000	46,500	SCHOOL TAXABLE VALUE		46,500	
1118 Morley Potsdam Rd	Re:2008/17417		AG002 Ag Dist #2		.00 MT	
Potsdam, NY 13676	x		FD034 Potsdam Fire Prot		46,500 TO M	
	ACRES 3.80					
	EAST-0300249 NRTH-1700724					
	DEED BOOK 2005 PG-13605					
	FULL MARKET VALUE	48,438				

STATE OF NEW YORK
 COUNTY - St Lawrence
 TOWN - Potsdam
 SWIS - 407489

2 0 1 2 T E N T A T I V E A S S E S S M E N T R O L L
 T A X A B L E SECTION OF THE ROLL - 1

PAGE 1240
 VALUATION DATE-JUL 01, 2011
 TAXABLE STATUS DATE-MAR 01, 2012

TAX MAP NUMBER SEQUENCE
 UNIFORM PERCENT OF VALUE IS 096.00
 UNIFORM PERCENT OF VALUE IS 096.00

TAX MAP PARCEL NUMBER	PROPERTY LOCATION & CLASS	ASSESSMENT	EXEMPTION CODE-----	COUNTY-----	TOWN-----	SCHOOL
CURRENT OWNERS NAME	SCHOOL DISTRICT	LAND	TAX DESCRIPTION	TAXABLE VALUE		
CURRENT OWNERS ADDRESS	PARCEL SIZE/GRID COORD	TOTAL	SPECIAL DISTRICTS	ACCOUNT NO.		

63.003-2-41	Finnegan Rd			63.003-2-41		*****
Daggett Larry W	314 Rural vac<10		COUNTY TAXABLE VALUE			1-227-12
Daggett Judith A	Potsdam 2 407402	5,600	TOWN TAXABLE VALUE			
810 Finnegan Rd	x	5,600	SCHOOL TAXABLE VALUE			
Potsdam, NY 13676	x		AG002 Ag Dist #2			
	x		FD034 Potsdam Fire Prot			
	ACRES 1.90					
	EAST-0300173 NRTH-1697434					
	DEED BOOK 2006 PG-6085					
	FULL MARKET VALUE	5,833				

STATE OF NEW YORK
 COUNTY - St Lawrence
 TOWN - Potsdam
 SWIS - 407489

2 0 1 2 T E N T A T I V E A S S E S S M E N T R O L L
 T A X A B L E SECTION OF THE ROLL - 1
 M A P S E C T I O N - 063
 S U B - S E C T I O N - 003
 UNIFORM PERCENT OF VALUE IS 096.00

PAGE 1241
 VALUATION DATE-JUL 01, 2011
 TAXABLE STATUS DATE-MAR 01, 2012
 RPS150/V04/L015
 CURRENT DATE 4/25/2012

*** S P E C I A L D I S T R I C T S U M M A R Y ***

CODE	DISTRICT NAME	TOTAL PARCELS	EXTENSION TYPE	EXTENSION VALUE	AD VALOREM VALUE	EXEMPT AMOUNT	TAXABLE VALUE
AG002	Ag Dist #2	72	MOVTAX				
FD034	Potsdam Fire P	72	TOTAL M		6097,300	3,000	6094,300

*** S C H O O L D I S T R I C T S U M M A R Y ***

CODE	DISTRICT NAME	TOTAL PARCELS	ASSESSED LAND	ASSESSED TOTAL	EXEMPT AMOUNT	TOTAL TAXABLE	STAR AMOUNT	STAR TAXABLE
402201	Canton 1	40	992,200	4034,600	1,500	4033,100	867,250	3165,850
405601	Madrid-Waddington	11	180,800	397,900		397,900	117,310	280,590
407402	Potsdam 2	21	436,400	1664,800	1,500	1663,300	404,120	1259,180
	S U B - T O T A L	72	1609,400	6097,300	3,000	6094,300	1388,680	4705,620
	T O T A L	72	1609,400	6097,300	3,000	6094,300	1388,680	4705,620

*** S Y S T E M C O D E S S U M M A R Y ***

NO SYSTEM EXEMPTIONS AT THIS LEVEL

*** E X E M P T I O N S U M M A R Y ***

CODE	DESCRIPTION	TOTAL PARCELS	COUNTY	TOWN	SCHOOL
41121	Vet - Wart	3	29,010	29,010	
41131	Vet - Comb	3	47,648	47,648	
41692	RPTL466_f	1	2,880		
41834	Enhanced S	8			477,680
41854	Basic Star	32			911,000
42100	Silo	2	3,000	3,000	3,000
	T O T A L	49	82,538	79,658	1391,680

STATE OF NEW YORK
COUNTY - St Lawrence
TOWN - Potsdam
SWIS - 407489

2 0 1 2 T E N T A T I V E A S S E S S M E N T R O L L
T A X A B L E SECTION OF THE ROLL - 1
M A P S E C T I O N - 063
S U B - S E C T I O N - 003
UNIFORM PERCENT OF VALUE IS 096.00

PAGE 1242
VALUATION DATE-JUL 01, 2011
TAXABLE STATUS DATE-MAR 01, 2012
RPS150/V04/L015
CURRENT DATE 4/25/2012

*** G R A N D T O T A L S ***

ROLL SEC	DESCRIPTION	TOTAL PARCELS	ASSESSED LAND	ASSESSED TOTAL	TAXABLE COUNTY	TAXABLE TOWN	TAXABLE SCHOOL	STAR TAXABLE
1	TAXABLE	72	1609,400	6097,300	6014,762	6017,642	6094,300	4705,620

STATE OF NEW YORK
 COUNTY - St Lawrence
 TOWN - Potsdam
 SWIS - 407489

2 0 1 2 T E N T A T I V E A S S E S S M E N T R O L L
 T A X A B L E SECTION OF THE ROLL - 1

PAGE 1243
 VALUATION DATE-JUL 01, 2011
 TAXABLE STATUS DATE-MAR 01, 2012

TAX MAP NUMBER SEQUENCE
 UNIFORM PERCENT OF VALUE IS 096.00
 UNIFORM PERCENT OF VALUE IS 096.00

TAX MAP PARCEL NUMBER	PROPERTY LOCATION & CLASS	ASSESSMENT	EXEMPTION CODE-----	COUNTY-----	TOWN-----	SCHOOL
CURRENT OWNERS NAME	SCHOOL DISTRICT	LAND	TAX DESCRIPTION	TAXABLE VALUE		
CURRENT OWNERS ADDRESS	PARCEL SIZE/GRID COORD	TOTAL	SPECIAL DISTRICTS	ACCOUNT NO.		
***** 63.004-1-1.12 *****						
63.004-1-1.12	Morley Potsdam Rd 314 Rural vac<10		COUNTY TAXABLE VALUE	5,000		
Pike Barbara	Potsdam 2 407402	5,000	TOWN TAXABLE VALUE	5,000		
C/O Agnes Bonno	ACRES 1.50	5,000	SCHOOL TAXABLE VALUE	5,000		
1329 Morley Potsdam Rd	EAST-0304991 NRTH-1703211		AG002 Ag Dist #2	.00 MT		
Potsdam, NY 13676	DEED BOOK 1089 PG-74		FD034 Potsdam Fire Prot	5,000 TO M		
	FULL MARKET VALUE	5,208				
***** 63.004-1-1.13 *****						
63.004-1-1.13	1329 Morley Potsdam Rd 270 Mfg housing		Vet - Wart 41121	0	7,275	7,275 0
Bonno Agnes E (LU)	Potsdam 2 407402	16,700	Enhanced S 41834	0	0	0 48,500
1329 Morley Potsdam Rd	ACRES 2.30	48,500	COUNTY TAXABLE VALUE	41,225		
Potsdam, NY 13676-3539	EAST-0304709 NRTH-1703189		TOWN TAXABLE VALUE	41,225		
	DEED BOOK 2009 PG-3275		SCHOOL TAXABLE VALUE	0		
	FULL MARKET VALUE	50,521	AG002 Ag Dist #2	.00 MT		
			FD034 Potsdam Fire Prot	48,500 TO M		
***** 63.004-1-1.14 *****						
63.004-1-1.14	1317 Morley Potsdam Rd 210 1 Family Res		Basic Star 41854	0	0	0 28,800
Bonno Michael G	Potsdam 2 407402	16,600	COUNTY TAXABLE VALUE	80,000		
1317 Morley Potsdam Rd	X	80,000	TOWN TAXABLE VALUE	80,000		
Potsdam, NY 13676	X		SCHOOL TAXABLE VALUE	51,200		
	X		AG002 Ag Dist #2	.00 MT		
	ACRES 2.00		FD034 Potsdam Fire Prot	80,000 TO M		
	EAST-0304449 NRTH-1703146					
	DEED BOOK 1089 PG-77					
	FULL MARKET VALUE	83,333				
***** 63.004-1-1.111 *****						
63.004-1-1.111	Cr 35 322 Rural vac>10		COUNTY TAXABLE VALUE	40,200		1-174- 6
Bonno Robert P	Potsdam 2 407402	40,200	TOWN TAXABLE VALUE	40,200		
Bonno Anne E	X	40,200	SCHOOL TAXABLE VALUE	40,200		
1734 County Route 35	ACRES 118.60		AG002 Ag Dist #2	.00 MT		
Potsdam, NY 13676	EAST-0302371 NRTH-1704192		FD034 Potsdam Fire Prot	40,200 TO M		
	DEED BOOK 1087 PG-726					
	FULL MARKET VALUE	41,875				
***** 63.004-1-1.112 *****						
63.004-1-1.112	1734 Cr 35 210 1 Family Res		Basic Star 41854	0	0	0 28,800
Bonno Robert	Potsdam 2 407402	16,600	COUNTY TAXABLE VALUE	101,600		
Bonno Anne	ACRES 2.00 BANK8888830	101,600	TOWN TAXABLE VALUE	101,600		
1734 County Route 35	EAST-0302754 NRTH-1703253		SCHOOL TAXABLE VALUE	72,800		
Potsdam, NY 13676	DEED BOOK 1998 PG-16668		AG002 Ag Dist #2	.00 MT		
	FULL MARKET VALUE	105,833	FD034 Potsdam Fire Prot	101,600 TO M		

STATE OF NEW YORK
 COUNTY - St Lawrence
 TOWN - Potsdam
 SWIS - 407489

2 0 1 2 T E N T A T I V E A S S E S S M E N T R O L L
 T A X A B L E SECTION OF THE ROLL - 1

PAGE 1244
 VALUATION DATE-JUL 01, 2011
 TAXABLE STATUS DATE-MAR 01, 2012

TAX MAP NUMBER SEQUENCE
 UNIFORM PERCENT OF VALUE IS 096.00
 UNIFORM PERCENT OF VALUE IS 096.00

TAX MAP PARCEL NUMBER	PROPERTY LOCATION & CLASS	ASSESSMENT	EXEMPTION CODE-----	COUNTY-----	TOWN-----	SCHOOL
CURRENT OWNERS NAME	SCHOOL DISTRICT	LAND	TAX DESCRIPTION	TAXABLE VALUE		
CURRENT OWNERS ADDRESS	PARCEL SIZE/GRID COORD	TOTAL	SPECIAL DISTRICTS			ACCOUNT NO.

63.004-1-2.1	1255,1259 Morley Potsdam Rd 484 1 use sm bld Potsdam 2 407402	30,000	COUNTY TAXABLE VALUE	95,000		1-255- 6
Creighton Joretta			TOWN TAXABLE VALUE	95,000		
1255 Morley Potsdam Rd	X	95,000	SCHOOL TAXABLE VALUE	95,000		
Potsdam, NY 13676	E#1255 House E#1259 Florist Shop ACRES 1.60 EAST-0302782 NRTH-1702843 DEED BOOK 1075 PG-685 FULL MARKET VALUE 98,958		AG002 Ag Dist #2 FD034 Potsdam Fire Prot	.00 MT 95,000 TO M		

63.004-1-3	1246 Morley Potsdam Rd 210 1 Family Res Potsdam 2 407402	12,600	Basic Star 41854	0	0	1-280- 7 28,800
Samerpitak Banna			COUNTY TAXABLE VALUE	60,000		
1246 Morley Potsdam Rd	2011sp60000	60,000	TOWN TAXABLE VALUE	60,000		
Potsdam, NY 13676	X X FRNT 127.00 DPTH 183.00 EAST-0302634 NRTH-1702614 DEED BOOK 2011 PG-2271 FULL MARKET VALUE 62,500		SCHOOL TAXABLE VALUE AG002 Ag Dist #2 FD034 Potsdam Fire Prot	31,200 .00 MT 60,000 TO M		

63.004-1-4	1254 Morley Potsdam Rd 210 1 Family Res Potsdam 2 407402	11,200	Vet - Comb 41131	0	12,500	1-180- 7 0
Butterfield Theron (LU)			Enhanced S 41834	0	0	50,000
1254 Potsdam Morley Rd	X	50,000	COUNTY TAXABLE VALUE	37,500		
Potsdam, NY 13676-3539	X X FRNT 100.00 DPTH 200.00 EAST-0302872 NRTH-1702640 DEED BOOK 2006 PG-12698 FULL MARKET VALUE 52,083		TOWN TAXABLE VALUE SCHOOL TAXABLE VALUE AG002 Ag Dist #2 FD034 Potsdam Fire Prot	37,500 0 .00 MT 50,000 TO M		

63.004-1-5	1252 Morley Potsdam Rd 210 1 Family Res Potsdam 2 407402	17,500	Enhanced S 41834	0	0	1-189-14 59,710
Creighton Joretta P (LU)			COUNTY TAXABLE VALUE	115,000		
1252 Morley Potsdam Rd	Slab City/zone Cc	115,000	TOWN TAXABLE VALUE	115,000		
Potsdam, NY 13676	X X ACRES 4.20 EAST-0302794 NRTH-1702444 DEED BOOK 2010 PG-312 FULL MARKET VALUE 119,792		SCHOOL TAXABLE VALUE AG002 Ag Dist #2 FD034 Potsdam Fire Prot	55,290 .00 MT 115,000 TO M		

STATE OF NEW YORK
 COUNTY - St Lawrence
 TOWN - Potsdam
 SWIS - 407489

2 0 1 2 T E N T A T I V E A S S E S S M E N T R O L L
 T A X A B L E SECTION OF THE ROLL - 1

PAGE 1245
 VALUATION DATE-JUL 01, 2011
 TAXABLE STATUS DATE-MAR 01, 2012

TAX MAP NUMBER SEQUENCE
 UNIFORM PERCENT OF VALUE IS 096.00
 UNIFORM PERCENT OF VALUE IS 096.00

TAX MAP PARCEL NUMBER	PROPERTY LOCATION & CLASS	ASSESSMENT	EXEMPTION CODE-----	COUNTY-----	TOWN-----	SCHOOL
CURRENT OWNERS NAME	SCHOOL DISTRICT	LAND	TAX DESCRIPTION	TAXABLE VALUE		
CURRENT OWNERS ADDRESS	PARCEL SIZE/GRID COORD	TOTAL	SPECIAL DISTRICTS			ACCOUNT NO.
***** 63.004-1-6 *****						
1694 Cr 35	210 1 Family Res		Vet - Comb 41131	0	13,125	13,125 0
63.004-1-6	Potsdam 2 407402	16,500	Enhanced S 41834	0	0	52,500
Robert Berton	Slab City/zone C-C	52,500	COUNTY TAXABLE VALUE		39,375	
Robert Carole	76sp3500/83sp6000		TOWN TAXABLE VALUE		39,375	
1694 County Route 35	X		SCHOOL TAXABLE VALUE		0	
Potsdam, NY 13676-6000	ACRES 1.70		AG002 Ag Dist #2		.00 MT	
	EAST-0302696 NRTH-1702173		FD034 Potsdam Fire Prot		52,500 TO M	
	DEED BOOK 1022 PG-00428					
	FULL MARKET VALUE	54,688				
***** 63.004-1-7.2 *****						
1264 Morley Potsdam Rd	210 1 Family Res		Basic Star 41854	0	0	28,800
63.004-1-7.2	Potsdam 2 407402	19,200	COUNTY TAXABLE VALUE		80,000	
Thomas Edward	91sp33500	80,000	TOWN TAXABLE VALUE		80,000	
Thomas Deborah	93sp38000		SCHOOL TAXABLE VALUE		51,200	
1264 Morley Potsdam Rd	X		AG002 Ag Dist #2		.00 MT	
Potsdam, NY 13676	ACRES 8.40 BANK8888830		FD034 Potsdam Fire Prot		80,000 TO M	
	EAST-0303372 NRTH-1702377					
	DEED BOOK 1066 PG-605					
	FULL MARKET VALUE	83,333				
***** 63.004-1-8 *****						
1270 Morley Potsdam Rd	210 1 Family Res		Basic Star 41854	0	0	28,800
63.004-1-8	Potsdam 2 407402	13,400	COUNTY TAXABLE VALUE		45,800	
Mccarthy Sheila E	Ref1061/757	45,800	TOWN TAXABLE VALUE		45,800	
1270 Morley Potsdam Rd	88sp15000		SCHOOL TAXABLE VALUE		17,000	
Potsdam, NY 13676	X		AG002 Ag Dist #2		.00 MT	
	FRNT 139.00 DPTH 187.00		FD034 Potsdam Fire Prot		45,800 TO M	
	EAST-0303331 NRTH-1702707					
	DEED BOOK 992 PG-00993					
	FULL MARKET VALUE	47,708				
***** 63.004-1-9.1 *****						
1278 Morley Potsdam Rd	210 1 Family Res		Vet - Wart 41121	0	11,520	11,520 0
63.004-1-9.1	Potsdam 2 407402	16,600	Basic Star 41854	0	0	28,800
Virgil Lawrence	X	80,000	COUNTY TAXABLE VALUE		68,480	
Virgil Olga	X		TOWN TAXABLE VALUE		68,480	
1278 Morley Potsdam Rd	ACRES 1.90		SCHOOL TAXABLE VALUE		51,200	
Potsdam, NY 13676	EAST-0303506 NRTH-1702758		AG002 Ag Dist #2		.00 MT	
	DEED BOOK 871 PG-01134		FD034 Potsdam Fire Prot		80,000 TO M	
	FULL MARKET VALUE	83,333				

STATE OF NEW YORK
 COUNTY - St Lawrence
 TOWN - Potsdam
 SWIS - 407489

2 0 1 2 T E N T A T I V E A S S E S S M E N T R O L L
 T A X A B L E SECTION OF THE ROLL - 1

PAGE 1246
 VALUATION DATE-JUL 01, 2011
 TAXABLE STATUS DATE-MAR 01, 2012

TAX MAP NUMBER SEQUENCE
 UNIFORM PERCENT OF VALUE IS 096.00
 UNIFORM PERCENT OF VALUE IS 096.00

TAX MAP PARCEL NUMBER	PROPERTY LOCATION & CLASS	ASSESSMENT	EXEMPTION CODE-----	COUNTY-----	TOWN-----	SCHOOL
CURRENT OWNERS NAME	SCHOOL DISTRICT	LAND	TAX DESCRIPTION	TAXABLE VALUE		
CURRENT OWNERS ADDRESS	PARCEL SIZE/GRID COORD	TOTAL	SPECIAL DISTRICTS			ACCOUNT NO.

63.004-1-10	1296 Morley Potsdam Rd 210 1 Family Res Potsdam 2 407402	17,600	Basic Star 41854	0	0	1-277-11
Lavalley Larry	X	129,000	COUNTY TAXABLE VALUE	129,000	0	28,800
Lavalley Marlinda	X		TOWN TAXABLE VALUE	129,000		
1296 Morley Potsdam Rd	X		SCHOOL TAXABLE VALUE	100,200		
Potsdam, NY 13676	X		AG002 Ag Dist #2	.00 MT		
	ACRES 4.50		FD034 Potsdam Fire Prot	129,000 TO M		
	EAST-0303955 NRTH-1702557					
	DEED BOOK 958 PG-00319					
	FULL MARKET VALUE	134,375				

63.004-1-11.21	1310 Morley Potsdam Rd 270 Mfg housing Potsdam 2 407402	19,900	Basic Star 41854	0	0	1-255-8.2
Sabre James Sr	X	46,000	COUNTY TAXABLE VALUE	46,000	0	28,800
Sabre Carolyn	X		TOWN TAXABLE VALUE	46,000		
1310 Morley Potsdam Rd	X		SCHOOL TAXABLE VALUE	17,200		
Potsdam, NY 13676	X		AG002 Ag Dist #2	.00 MT		
	ACRES 10.30		FD034 Potsdam Fire Prot	46,000 TO M		
	EAST-0304419 NRTH-1702550					
	DEED BOOK 2002 PG-18346					
	FULL MARKET VALUE	47,917				

63.004-1-13.1	1433 Morley Potsdam Rd 240 Rural res Potsdam 2 407402	93,900	36 PCT OF VALUE USED FOR EXEMPTION PURPOSES Vet - Comb 41131	0	10,125	1-277-14
Swingle Alton (LU)	X	112,500	Enhanced S 41834	0	10,125	0
Swingle Jacqueline-	X		COUNTY TAXABLE VALUE	102,375	0	59,710
1433 Morley Potsdam Rd	X		TOWN TAXABLE VALUE	102,375		
Potsdam, NY 13676	X		SCHOOL TAXABLE VALUE	52,790		
	ACRES 267.70		AG002 Ag Dist #2	.00 MT		
	EAST-0306420 NRTH-1702303		FD034 Potsdam Fire Prot	112,500 TO M		
	DEED BOOK 2002 PG-7271					
	FULL MARKET VALUE	117,188				

63.004-1-14	Morley Potsdam Rd 323 Vacant rural Potsdam 2 407402	62,600	COUNTY TAXABLE VALUE	62,600		1-249-10
Seaway Timber Harvesting Inc	X	62,600	TOWN TAXABLE VALUE	62,600		
15121 State highway 37	X		SCHOOL TAXABLE VALUE	62,600		
Massena, NY 13662	X		AG002 Ag Dist #2	.00 MT		
	ACRES 191.70		FD034 Potsdam Fire Prot	62,600 TO M		
	EAST-0310100 NRTH-1702346					
	DEED BOOK 2009 PG-7829					
	FULL MARKET VALUE	65,208				

STATE OF NEW YORK
COUNTY - St Lawrence
TOWN - Potsdam
SWIS - 407489

2 0 1 2 T E N T A T I V E A S S E S S M E N T R O L L
T A X A B L E SECTION OF THE ROLL - 1

PAGE 1247
VALUATION DATE-JUL 01, 2011
TAXABLE STATUS DATE-MAR 01, 2012

TAX MAP NUMBER SEQUENCE
UNIFORM PERCENT OF VALUE IS 096.00
UNIFORM PERCENT OF VALUE IS 096.00

TAX MAP PARCEL NUMBER	PROPERTY LOCATION & CLASS	ASSESSMENT	EXEMPTION CODE	COUNTY	TOWN	SCHOOL
CURRENT OWNERS NAME	SCHOOL DISTRICT	LAND	TAX DESCRIPTION	TAXABLE VALUE		
CURRENT OWNERS ADDRESS	PARCEL SIZE/GRID COORD	TOTAL	SPECIAL DISTRICTS			ACCOUNT NO.

63.004-1-15.111	1592 Morley Potsdam Rd			63.004-1-15.111		*****
Mason Timothy J	220 2 Family Res		Basic Star 41854	0	0	1-236- 3.1
Mason Barbara L	Potsdam 2 407402	55,000	COUNTY TAXABLE VALUE	125,000	0	28,800
1592 Morley Potsdam Rd	98sp60000	125,000	TOWN TAXABLE VALUE	125,000		
Potsdam, NY 13676	X		SCHOOL TAXABLE VALUE	96,200		
	X		AG002 Ag Dist #2	.00 MT		
	ACRES 185.60		FD034 Potsdam Fire Prot	125,000 TO M		
	EAST-0311681 NRTH-1703730					
	DEED BOOK 2003 PG-20039					
	FULL MARKET VALUE	130,208				

63.004-1-16	271 Waite Rd			63.004-1-16		*****
Fletcher Douglas (LU)	210 1 Family Res		Enhanced S 41834	0	0	1-190- 5.11
Fletcher Gloria (LU)	Potsdam 2 407402	19,600	COUNTY TAXABLE VALUE	81,000	0	59,710
Rmdrmn Terrenzio Susan Etals	X	81,000	TOWN TAXABLE VALUE	81,000		
271 Waite Rd	X		SCHOOL TAXABLE VALUE	21,290		
Potsdam, NY 13676	0884sp36000		AG002 Ag Dist #2	.00 MT		
	ACRES 9.50		FD034 Potsdam Fire Prot	81,000 TO M		
	EAST-0310014 NRTH-1701373					
	DEED BOOK 1999 PG-290					
	FULL MARKET VALUE	84,375				

63.004-1-17	Waite Rd			63.004-1-17		*****
Trimm Carol	322 Rural vac>10		COUNTY TAXABLE VALUE	10,500		1-190- 5.2
266 Waite Rd	Potsdam 2 407402	10,500	TOWN TAXABLE VALUE	10,500		
Potsdam, NY 13676	X	10,500	SCHOOL TAXABLE VALUE	10,500		
	X		AG002 Ag Dist #2	.00 MT		
	X		FD034 Potsdam Fire Prot	10,500 TO M		
	ACRES 21.00					
	EAST-0310598 NRTH-1700681					
	DEED BOOK 1033 PG-00276					
	FULL MARKET VALUE	10,938				

63.004-1-18	263 Waite Rd			63.004-1-18		*****
Sullivan Stephen-LU R	210 1 Family Res		Enhanced S 41834	0	0	1-190- 5.13
Sullivan Corrine-LU J	Potsdam 2 407402	16,600	COUNTY TAXABLE VALUE	88,600	0	59,710
263 Waite Rd	X	88,600	TOWN TAXABLE VALUE	88,600		
Potsdam, NY 13676	X		SCHOOL TAXABLE VALUE	28,890		
	X		AG002 Ag Dist #2	.00 MT		
	ACRES 1.90		FD034 Potsdam Fire Prot	88,600 TO M		
	EAST-0309537 NRTH-1700919					
	DEED BOOK 2012 PG-1303					
	FULL MARKET VALUE	92,292				

STATE OF NEW YORK
 COUNTY - St Lawrence
 TOWN - Potsdam
 SWIS - 407489

2 0 1 2 T E N T A T I V E A S S E S S M E N T R O L L
 T A X A B L E SECTION OF THE ROLL - 1

PAGE 1248
 VALUATION DATE-JUL 01, 2011
 TAXABLE STATUS DATE-MAR 01, 2012

TAX MAP NUMBER SEQUENCE
 UNIFORM PERCENT OF VALUE IS 096.00
 UNIFORM PERCENT OF VALUE IS 096.00

TAX MAP PARCEL NUMBER	PROPERTY LOCATION & CLASS	ASSESSMENT	EXEMPTION CODE-----	COUNTY-----	TOWN-----	SCHOOL
CURRENT OWNERS NAME	SCHOOL DISTRICT	LAND	TAX DESCRIPTION	TAXABLE VALUE		
CURRENT OWNERS ADDRESS	PARCEL SIZE/GRID COORD	TOTAL	SPECIAL DISTRICTS			ACCOUNT NO.

63.004-1-19	Waite Rd			63.004-1-19		*****
63.004-1-19	323 Vacant rural		COUNTY TAXABLE VALUE	44,500		1-190- 5.12
Trimm Carol J	Potsdam 2 407402	44,500	TOWN TAXABLE VALUE	44,500		
266 Waite Rd	90sp19500vac	44,500	SCHOOL TAXABLE VALUE	44,500		
Potsdam, NY 13676	Ref1085/809		AG002 Ag Dist #2	.00 MT		
	2004sp45000		FD034 Potsdam Fire Prot	44,500 TO M		
	ACRES 60.40					
	EAST-0308650 NRTH-1701157					
	DEED BOOK 2007 PG-15312					
	FULL MARKET VALUE	46,354				

63.004-1-20	185 Waite Rd	91 PCT OF VALUE USED FOR EXEMPTION PURPOSES		63.004-1-20		*****
63.004-1-20	240 Rural res		Vet - Comb 41131	0	18,996	1-174- 4
Bohan Betty	Potsdam 2 407402	22,000	Enhanced S 41834	0	0	0
185 Waite Rd	X	83,500	COUNTY TAXABLE VALUE	64,504		59,710
Potsdam, NY 13676	X		TOWN TAXABLE VALUE	64,504		
	85sp13500vac		SCHOOL TAXABLE VALUE	23,790		
	ACRES 35.50		AG002 Ag Dist #2	.00 MT		
	EAST-0307481 NRTH-1700551		FD034 Potsdam Fire Prot	83,500 TO M		
	DEED BOOK 989 PG-00913					
	FULL MARKET VALUE	86,979				

63.004-1-21	260,266 Waite Rd		Basic Star 41854	0	0	1-189- 6
63.004-1-21	240 Rural res	92,100	COUNTY TAXABLE VALUE	178,500		28,800
Trimm Carol Swingle	Potsdam 2 407402	178,500	TOWN TAXABLE VALUE	178,500		
266 Waite Rd	X		SCHOOL TAXABLE VALUE	149,700		
Potsdam, NY 13676	X		AG002 Ag Dist #2	.00 MT		
	ACRES 192.60		FD034 Potsdam Fire Prot	178,500 TO M		
	EAST-0309429 NRTH-1699081					
	DEED BOOK 939 PG-00809					
	FULL MARKET VALUE	185,938				

63.004-1-22.1	Morgan Rd			63.004-1-22.1		*****
63.004-1-22.1	120 Field crops		COUNTY TAXABLE VALUE	52,600		1-251- 2
Pahler Hildegard	Potsdam 2 407402	52,600	TOWN TAXABLE VALUE	52,600		
79 Wright Rd	93sp5600	52,600	SCHOOL TAXABLE VALUE	52,600		
Potsdam, NY 13676	X		AG002 Ag Dist #2	.00 MT		
	X		FD034 Potsdam Fire Prot	52,600 TO M		
	ACRES 126.22					
	EAST-0311010 NRTH-1697546					
	DEED BOOK 1069 PG-67					
	FULL MARKET VALUE	54,792				

STATE OF NEW YORK
 COUNTY - St Lawrence
 TOWN - Potsdam
 SWIS - 407489

2 0 1 2 T E N T A T I V E A S S E S S M E N T R O L L
 T A X A B L E SECTION OF THE ROLL - 1

PAGE 1249
 VALUATION DATE-JUL 01, 2011
 TAXABLE STATUS DATE-MAR 01, 2012

TAX MAP NUMBER SEQUENCE
 UNIFORM PERCENT OF VALUE IS 096.00
 UNIFORM PERCENT OF VALUE IS 096.00

TAX MAP PARCEL NUMBER	PROPERTY LOCATION & CLASS	ASSESSMENT	EXEMPTION CODE-----	COUNTY-----	TOWN-----	SCHOOL
CURRENT OWNERS NAME	SCHOOL DISTRICT	LAND	TAX DESCRIPTION	TAXABLE VALUE		
CURRENT OWNERS ADDRESS	PARCEL SIZE/GRID COORD	TOTAL	SPECIAL DISTRICTS			ACCOUNT NO.

63.004-1-22.2	161 Morgan Rd			63.004-1-22.2		*****
Regan Kevin J	210 1 Family Res		CW_15_VET/ 41161	0	11,520	1-251-2.2
Regan Annette	Potsdam 2 407402	16,700	Basic Star 41854	0	0	28,800
161 Morgan Rd	X	129,500	COUNTY TAXABLE VALUE		117,980	
Potsdam, NY 13676	X		TOWN TAXABLE VALUE		117,980	
	X		SCHOOL TAXABLE VALUE		100,700	
	ACRES 2.10		AG002 Ag Dist #2		.00 MT	
	EAST-0311616 NRTH-1698151		FD034 Potsdam Fire Prot		129,500 TO M	
	DEED BOOK 1006 PG-00649					
	FULL MARKET VALUE	134,896				

63.004-1-23	Waite Rd			63.004-1-23		*****
Dow Andrew	323 Vacant rural		COUNTY TAXABLE VALUE		17,600	1-290- 2
Dow Debra	Potsdam 2 407402	17,600	TOWN TAXABLE VALUE		17,600	
136 Waite Rd	2002sp6000	17,600	SCHOOL TAXABLE VALUE		17,600	
Potsdam, NY 13676	X		AG002 Ag Dist #2		.00 MT	
	X		FD034 Potsdam Fire Prot		17,600 TO M	
	ACRES 19.60					
	EAST-0306896 NRTH-1698822					
	DEED BOOK 2002 PG-3871					
	FULL MARKET VALUE	18,333				

63.004-1-24	108 Waite Rd			63.004-1-24		*****
Conto Eugene	210 1 Family Res		Vet - Wart 41121	0	11,520	1-188-15
Conto Susanne	Potsdam 2 407402	16,200	Vet - Disa 41141	0	5,440	5,440
108 Waite Rd	X	108,800	Basic Star 41854	0	0	28,800
Potsdam, NY 13676	X		COUNTY TAXABLE VALUE		91,840	
	X		TOWN TAXABLE VALUE		91,840	
	ACRES 1.00		SCHOOL TAXABLE VALUE		80,000	
	EAST-0306225 NRTH-1699060		AG002 Ag Dist #2		.00 MT	
	DEED BOOK 878 PG-00481		FD034 Potsdam Fire Prot		108,800 TO M	
	FULL MARKET VALUE	113,333				

63.004-1-25.1	85 Waite Rd			63.004-1-25.1		*****
Belt Dwayne	240 Rural res		Basic Star 41854	0	0	1-277-13
Belt Geraldine	Potsdam 2 407402	43,800	COUNTY TAXABLE VALUE		115,500	28,800
85 Waite Rd	X	115,500	TOWN TAXABLE VALUE		115,500	
Potsdam, NY 13676	X		SCHOOL TAXABLE VALUE		86,700	
	91sp75000		AG002 Ag Dist #2		.00 MT	
	ACRES 115.70		FD034 Potsdam Fire Prot		115,500 TO M	
	EAST-0305619 NRTH-1700032					
	DEED BOOK 1046 PG-00724					
	FULL MARKET VALUE	120,313				

STATE OF NEW YORK
 COUNTY - St Lawrence
 TOWN - Potsdam
 SWIS - 407489

2 0 1 2 T E N T A T I V E A S S E S S M E N T R O L L
 T A X A B L E SECTION OF THE ROLL - 1

PAGE 1250
 VALUATION DATE-JUL 01, 2011
 TAXABLE STATUS DATE-MAR 01, 2012

TAX MAP NUMBER SEQUENCE
 UNIFORM PERCENT OF VALUE IS 096.00
 UNIFORM PERCENT OF VALUE IS 096.00

TAX MAP PARCEL NUMBER	PROPERTY LOCATION & CLASS	ASSESSMENT	EXEMPTION CODE-----	COUNTY-----	TOWN-----	SCHOOL
CURRENT OWNERS NAME	SCHOOL DISTRICT	LAND	TAX DESCRIPTION	TAXABLE VALUE		
CURRENT OWNERS ADDRESS	PARCEL SIZE/GRID COORD	TOTAL	SPECIAL DISTRICTS			ACCOUNT NO.

63.004-1-25.2	136 Waite Rd 210 1 Family Res Potsdam 2 407402	17,000	Basic Star 41854	0	0	0 28,800
Dow Andrew F	X	108,000	COUNTY TAXABLE VALUE		108,000	
Dow Debra A	X		TOWN TAXABLE VALUE		108,000	
136 Waite Rd	X		SCHOOL TAXABLE VALUE		79,200	
Potsdam, NY 13676	90sp62000		AG002 Ag Dist #2		.00 MT	
	ACRES 3.00		FD034 Potsdam Fire Prot		108,000 TO M	
	EAST-0307004 NRTH-1699232					
	DEED BOOK 1041 PG-00727					
	FULL MARKET VALUE	112,500				

63.004-1-25.3	Waite Rd 314 Rural vac<10 Potsdam 2 407402	3,300	COUNTY TAXABLE VALUE		3,300	1-277-13.2
Conto Eugene	X	3,300	TOWN TAXABLE VALUE		3,300	
Conto Susanne	X		SCHOOL TAXABLE VALUE		3,300	
108 Waite Rd	X		AG002 Ag Dist #2		.00 MT	
Potsdam, NY 13676	X		FD034 Potsdam Fire Prot		3,300 TO M	
	ACRES 3.30					
	EAST-0306463 NRTH-1698908					
	DEED BOOK 940 PG-00765					
	FULL MARKET VALUE	3,438				

63.004-1-25.4	128 Waite Rd 210 1 Family Res Potsdam 2 407402	16,700	Basic Star 41854	0	0	0 28,800
Moulton Robert A Jr	X	134,000	COUNTY TAXABLE VALUE		134,000	
Moulton Brenda A	X		TOWN TAXABLE VALUE		134,000	
128 Waite Rd	X		SCHOOL TAXABLE VALUE		105,200	
Potsdam, NY 13676	X		AG002 Ag Dist #2		.00 MT	
	ACRES 2.10 BANK8888830		FD034 Potsdam Fire Prot		134,000 TO M	
	EAST-0306723 NRTH-1699124					
	DEED BOOK 2007 PG-6856					
	FULL MARKET VALUE	139,583				

63.004-1-26.1	60 Waite Rd 270 Mfg housing Potsdam 2 407402	77,300	COUNTY TAXABLE VALUE		107,500	1-277-13.4
Evans Paul	x	107,500	TOWN TAXABLE VALUE		107,500	
Evans Roberta	x		SCHOOL TAXABLE VALUE		107,500	
1041 Morley Potsdam Rd	x		AG002 Ag Dist #2		.00 MT	
Potsdam, NY 13676	x		FD034 Potsdam Fire Prot		107,500 TO M	
	ACRES 188.10					
	EAST-0305987 NRTH-1697568					
	DEED BOOK 644 PG-585					
	FULL MARKET VALUE	111,979				

STATE OF NEW YORK
 COUNTY - St Lawrence
 TOWN - Potsdam
 SWIS - 407489

2 0 1 2 T E N T A T I V E A S S E S S M E N T R O L L
 T A X A B L E SECTION OF THE ROLL - 1

PAGE 1251
 VALUATION DATE-JUL 01, 2011
 TAXABLE STATUS DATE-MAR 01, 2012

TAX MAP NUMBER SEQUENCE
 UNIFORM PERCENT OF VALUE IS 096.00
 UNIFORM PERCENT OF VALUE IS 096.00

TAX MAP PARCEL NUMBER	PROPERTY LOCATION & CLASS	ASSESSMENT	EXEMPTION CODE-----	COUNTY-----	TOWN-----	SCHOOL
CURRENT OWNERS NAME	SCHOOL DISTRICT	LAND	TAX DESCRIPTION	TAXABLE VALUE		
CURRENT OWNERS ADDRESS	PARCEL SIZE/GRID COORD	TOTAL	SPECIAL DISTRICTS			ACCOUNT NO.

63.004-1-28	285 Wright Rd 210 1 Family Res Potsdam 2 407402	13,100	Basic Star 41854	0	0	1-212- 4 28,800
Bailey David	98sp70000	110,000	COUNTY TAXABLE VALUE		110,000	
Bailey Christine	X		TOWN TAXABLE VALUE		110,000	
285 Wright Rd	X		SCHOOL TAXABLE VALUE		81,200	
Potsdam, NY 13676	FRNT 150.00 DPTH 150.00		AG002 Ag Dist #2		.00 MT	
	EAST-0304493 NRTH-1696789		FD034 Potsdam Fire Prot		110,000 TO M	
	DEED BOOK 1998 PG-11245					
	FULL MARKET VALUE	114,583				

63.004-1-29	322 Wright Rd 210 1 Family Res Potsdam 2 407402	16,300	Basic Star 41854	0	0	1-259-14 28,800
Weller Shirley	X	50,000	COUNTY TAXABLE VALUE		50,000	
322 Wright Rd	X		TOWN TAXABLE VALUE		50,000	
Potsdam, NY 13676	85sp10000		SCHOOL TAXABLE VALUE		21,200	
	X		AG002 Ag Dist #2		.00 MT	
	ACRES 1.30		FD034 Potsdam Fire Prot		50,000 TO M	
	EAST-0304060 NRTH-1697827					
	DEED BOOK 991 PG-00650					
	FULL MARKET VALUE	52,083				

63.004-1-30	353 Wright Rd 210 1 Family Res Potsdam 2 407402	16,600	Enhanced S 41834	0	0	1-290- 3. 2 59,710
Lacroix Janet B	X	110,000	COUNTY TAXABLE VALUE		110,000	
Lacroix Robert W	X		TOWN TAXABLE VALUE		110,000	
353 Wright Rd	X		SCHOOL TAXABLE VALUE		50,290	
Potsdam, NY 13676	0184sp42500		AG002 Ag Dist #2		.00 MT	
	ACRES 1.92		FD034 Potsdam Fire Prot		110,000 TO M	
	EAST-0303497 NRTH-1698151					
	DEED BOOK 2009 PG-18873					
	FULL MARKET VALUE	114,583				

63.004-1-31.2	309 Wright Rd 210 1 Family Res Potsdam 2 407402	16,500	Basic Star 41854	0	0	1-290- 3. 3 28,800
Smith Lisa J	X	80,300	COUNTY TAXABLE VALUE		80,300	
309 Wright Rd	X		TOWN TAXABLE VALUE		80,300	
Potsdam, NY 13676	94sp48500		SCHOOL TAXABLE VALUE		51,500	
	84sp11900vac		AG002 Ag Dist #2		.00 MT	
	ACRES 1.80 BANK8888869		FD034 Potsdam Fire Prot		80,300 TO M	
	EAST-0304060 NRTH-1697308					
	DEED BOOK 2002 PG-15480					
	FULL MARKET VALUE	83,646				

STATE OF NEW YORK
 COUNTY - St Lawrence
 TOWN - Potsdam
 SWIS - 407489

2 0 1 2 T E N T A T I V E A S S E S S M E N T R O L L
 T A X A B L E SECTION OF THE ROLL - 1

PAGE 1252
 VALUATION DATE-JUL 01, 2011
 TAXABLE STATUS DATE-MAR 01, 2012

TAX MAP NUMBER SEQUENCE
 UNIFORM PERCENT OF VALUE IS 096.00
 UNIFORM PERCENT OF VALUE IS 096.00

TAX MAP PARCEL NUMBER	PROPERTY LOCATION & CLASS	ASSESSMENT	EXEMPTION CODE-----	COUNTY-----	TOWN-----	SCHOOL
CURRENT OWNERS NAME	SCHOOL DISTRICT	LAND	TAX DESCRIPTION	TAXABLE VALUE		
CURRENT OWNERS ADDRESS	PARCEL SIZE/GRID COORD	TOTAL	SPECIAL DISTRICTS			ACCOUNT NO.

63.004-1-31.111	Wright Rd 323 Vacant rural		COUNTY TAXABLE VALUE	20,000		1-290-3.11
Moore Steven	Potsdam 2 407402	20,000	TOWN TAXABLE VALUE	20,000		
Moore Paul M	Conservation Easement-	20,000	SCHOOL TAXABLE VALUE	20,000		
329 Wright Rd	1999/2405 25.06 Acres		AG002 Ag Dist #2	.00 MT		
Potsdam, NY 13676	2007sp45000		FD034 Potsdam Fire Prot	20,000 TO M		
	ACRES 60.40					
	EAST-0303973 NRTH-1696443					
	DEED BOOK 2007 PG-9669					
	FULL MARKET VALUE	20,833				

63.004-1-31.112	390 Wright Rd 210 1 Family Res		Basic Star 41854	0	0	28,800
Evans Tawn K	Potsdam 2 407402	19,000	COUNTY TAXABLE VALUE	83,700		
390 Wright Rd	91sp8000	83,700	TOWN TAXABLE VALUE	83,700		
Potsdam, NY 13676	2001sp45000		SCHOOL TAXABLE VALUE	54,900		
	X		AG002 Ag Dist #2	.00 MT		
	ACRES 8.00 BANK8888869		FD034 Potsdam Fire Prot	83,700 TO M		
	EAST-0303302 NRTH-1698995					
	DEED BOOK 2004 PG-2384					
	FULL MARKET VALUE	87,188				

63.004-1-31.114	337 Wright Rd 210 1 Family Res		Basic Star 41854	0	0	28,800
Clemons Kenneth	Potsdam 2 407402	20,100	COUNTY TAXABLE VALUE	83,700		
Clemons Lisa	91sp5000	83,700	TOWN TAXABLE VALUE	83,700		
337 Wright Rd	X		SCHOOL TAXABLE VALUE	54,900		
Potsdam, NY 13676	X		AG002 Ag Dist #2	.00 MT		
	ACRES 10.70		FD034 Potsdam Fire Prot	83,700 TO M		
	EAST-0303237 NRTH-1697784					
	DEED BOOK 1052 PG-524					
	FULL MARKET VALUE	87,188				

63.004-1-31.116	Waite Rd 322 Rural vac>10		COUNTY TAXABLE VALUE	25,000		
Whiteford Clint	Potsdam 2 407402	25,000	TOWN TAXABLE VALUE	25,000		
Smith Lisa J	2009sp34000	25,000	SCHOOL TAXABLE VALUE	25,000		
309 Waite Rd	X		AG002 Ag Dist #2	.00 MT		
Potsdam, NY 13676	X		FD034 Potsdam Fire Prot	25,000 TO M		
	ACRES 43.90 BANK8888869					
	EAST-0304276 NRTH-1699189					
	DEED BOOK 2009 PG-9771					
	FULL MARKET VALUE	26,042				

STATE OF NEW YORK
 COUNTY - St Lawrence
 TOWN - Potsdam
 SWIS - 407489

2 0 1 2 T E N T A T I V E A S S E S S M E N T R O L L
 T A X A B L E SECTION OF THE ROLL - 1

PAGE 1253
 VALUATION DATE-JUL 01, 2011
 TAXABLE STATUS DATE-MAR 01, 2012

TAX MAP NUMBER SEQUENCE
 UNIFORM PERCENT OF VALUE IS 096.00
 UNIFORM PERCENT OF VALUE IS 096.00

TAX MAP PARCEL NUMBER	PROPERTY LOCATION & CLASS	ASSESSMENT	EXEMPTION CODE-----	COUNTY-----	TOWN-----	SCHOOL
CURRENT OWNERS NAME	SCHOOL DISTRICT	LAND	TAX DESCRIPTION	TAXABLE VALUE		
CURRENT OWNERS ADDRESS	PARCEL SIZE/GRID COORD	TOTAL	SPECIAL DISTRICTS			ACCOUNT NO.

63.004-1-31.117	329 Wright Rd 240 Rural res Potsdam 2 407402	20,900	Basic Star 41854	0	0	28,800
Moore Steven E	X	151,000	COUNTY TAXABLE VALUE		151,000	
329 Wright Rd	X		TOWN TAXABLE VALUE		122,200	
Potsdam, NY 13676	X		SCHOOL TAXABLE VALUE		.00 MT	
	X		AG002 Ag Dist #2		151,000 TO M	
	ACRES 14.20		FD034 Potsdam Fire Prot			
	EAST-0303410 NRTH-1697265					
	DEED BOOK 2002 PG-9476					
	FULL MARKET VALUE	157,292				

63.004-1-32	1560 Cr 35 210 1 Family Res Potsdam 2 407402	13,600	COUNTY TAXABLE VALUE		58,500	1-252-14
Theisen Gordon	2001sp43000	58,500	TOWN TAXABLE VALUE		58,500	
Theisen Susan	85sp30000		SCHOOL TAXABLE VALUE		.00 MT	
6843 US Highway 11	135x170x160x295		AG002 Ag Dist #2		58,500 TO M	
Potsdam, NY 13676	FRNT 133.00 DPTH 260.00		FD034 Potsdam Fire Prot			
	EAST-0302349 NRTH-1698714					
	DEED BOOK 2001 PG-14359					
	FULL MARKET VALUE	60,938				

63.004-1-33	412 Wright Rd 210 1 Family Res Potsdam 2 407402	13,800	Vet - Comb 41131	0	18,475	1-289-15
Wilson Amy	X	73,900	Aged - Cou 41802	0	24,941	0
412 Wright Rd	X		Aged - Tow 41803	0	0	27,713
Potsdam, NY 13676	X		Aged - Sch 41804	0	0	0
	205x117x264x146		Enhanced S 41834	0	0	33,255
	FRNT 205.00 DPTH 132.00		COUNTY TAXABLE VALUE		30,484	40,645
	EAST-0302436 NRTH-1699168		TOWN TAXABLE VALUE		27,712	
	DEED BOOK 594 PG-00403		SCHOOL TAXABLE VALUE		0	
	FULL MARKET VALUE	76,979	AG002 Ag Dist #2		.00 MT	
			FD034 Potsdam Fire Prot		73,900 TO M	

63.004-1-34	919 Finnegan Rd 210 1 Family Res Potsdam 2 407402	14,500	Vet - Comb 41131	0	15,250	1-290- 4
Wilson Robert K	X	61,000	Enhanced S 41834	0	0	0
Wilson Catherine A	Moore Hill Rd/zone R-A		COUNTY TAXABLE VALUE		45,750	59,710
919 Finnegan Rd	X		TOWN TAXABLE VALUE		45,750	
Potsdam, NY 13676	165x183x165x182		SCHOOL TAXABLE VALUE		1,290	
	FRNT 182.00 DPTH 165.00		AG002 Ag Dist #2		.00 MT	
	EAST-0302240 NRTH-1699160		FD034 Potsdam Fire Prot		61,000 TO M	
	DEED BOOK 2011 PG-13087					
	FULL MARKET VALUE	63,542				

STATE OF NEW YORK
 COUNTY - St Lawrence
 TOWN - Potsdam
 SWIS - 407489

2 0 1 2 T E N T A T I V E A S S E S S M E N T R O L L
 T A X A B L E SECTION OF THE ROLL - 1

PAGE 1254
 VALUATION DATE-JUL 01, 2011
 TAXABLE STATUS DATE-MAR 01, 2012

TAX MAP NUMBER SEQUENCE
 UNIFORM PERCENT OF VALUE IS 096.00
 UNIFORM PERCENT OF VALUE IS 096.00

TAX MAP PARCEL NUMBER	PROPERTY LOCATION & CLASS	ASSESSMENT	EXEMPTION CODE	COUNTY	TOWN	SCHOOL
CURRENT OWNERS NAME	SCHOOL DISTRICT	LAND	TAX DESCRIPTION	TAXABLE VALUE		
CURRENT OWNERS ADDRESS	PARCEL SIZE/GRID COORD	TOTAL	SPECIAL DISTRICTS			ACCOUNT NO.

63.004-1-35.1	396 Wright Rd 323 Vacant rural		COUNTY TAXABLE VALUE	25,200		1-290- 1
Wilson Robert K	Potsdam 2 407402	25,200	TOWN TAXABLE VALUE	25,200		
Wilson Catherine A	X	25,200	SCHOOL TAXABLE VALUE	25,200		
919 Finnegan Rd	ACRES 33.10		AG002 Ag Dist #2	.00 MT		
Potsdam, NY 13676	EAST-0303215 NRTH-1700032		FD034 Potsdam Fire Prot	25,200 TO M		
	DEED BOOK 2011 PG-13087					
	FULL MARKET VALUE	26,250				

63.004-1-35.2	Wright Rd 312 Vac w/imprv		COUNTY TAXABLE VALUE	20,000		
Wilson Amy L	Potsdam 2 407402	15,500	TOWN TAXABLE VALUE	20,000		
412 Wright Rd	X	20,000	SCHOOL TAXABLE VALUE	20,000		
Potsdam, NY 13676	X		AG002 Ag Dist #2	.00 MT		
	X		FD034 Potsdam Fire Prot	20,000 TO M		
	ACRES 9.40					
	EAST-0302587 NRTH-1699687					
	DEED BOOK 1085 PG-477					
	FULL MARKET VALUE	20,833				

63.004-1-36.11	1511,1513 Cr 35 240 Rural res		Enhanced S 41834	0	0	1-193- 9 59,710
Akley Mary (LU)	Potsdam 2 407402	68,300	COUNTY TAXABLE VALUE	110,000		
Dominy Helen, Timothy	Mary Akley has life use	110,000	TOWN TAXABLE VALUE	110,000		
1511 County Route 35	X		SCHOOL TAXABLE VALUE	50,290		
Canton, NY 13617	X		AG002 Ag Dist #2	.00 MT		
	ACRES 226.80		FD034 Potsdam Fire Prot	110,000 TO M		
	EAST-0302349 NRTH-1696487					
	DEED BOOK 2000 PG-17133					
	FULL MARKET VALUE	114,583				

63.004-1-36.12	1515 CR 35 210 1 Family Res		Basic Star 41854	0	0	28,800
Dominy Timothy C	Potsdam 2 407402	17,700	COUNTY TAXABLE VALUE	130,000		
Dominy Helen A	ACRES 4.75	130,000	TOWN TAXABLE VALUE	130,000		
1515 County Route 35	EAST-0301683 NRTH-1698035		SCHOOL TAXABLE VALUE	101,200		
Canton, NY 13617	DEED BOOK 2003 PG-18866		AG002 Ag Dist #2	.00 MT		
	FULL MARKET VALUE	135,417	FD034 Potsdam Fire Prot	130,000 TO M		

63.004-1-37.2	892 Finnegan Rd 240 Rural res		Basic Star 41854	0	0	28,800
Westerling Clifford	Potsdam 2 407402	29,900	COUNTY TAXABLE VALUE	187,500		
Westerling Janice	2005spl157000	187,500	TOWN TAXABLE VALUE	187,500		
892 Finnegan Rd	ACRES 54.10		SCHOOL TAXABLE VALUE	158,700		
Potsdam, NY 13676	EAST-0301786 NRTH-1699449		AG002 Ag Dist #2	.00 MT		
	DEED BOOK 2005 PG-22189		FD034 Potsdam Fire Prot	187,500 TO M		
	FULL MARKET VALUE	195,313				

STATE OF NEW YORK
 COUNTY - St Lawrence
 TOWN - Potsdam
 SWIS - 407489

2 0 1 2 T E N T A T I V E A S S E S S M E N T R O L L
 T A X A B L E SECTION OF THE ROLL - 1

PAGE 1255
 VALUATION DATE-JUL 01, 2011
 TAXABLE STATUS DATE-MAR 01, 2012

TAX MAP NUMBER SEQUENCE
 UNIFORM PERCENT OF VALUE IS 096.00
 UNIFORM PERCENT OF VALUE IS 096.00

TAX MAP PARCEL NUMBER	PROPERTY LOCATION & CLASS	ASSESSMENT	EXEMPTION CODE-----	COUNTY-----	TOWN-----	SCHOOL
CURRENT OWNERS NAME	SCHOOL DISTRICT	LAND	TAX DESCRIPTION	TAXABLE VALUE		
CURRENT OWNERS ADDRESS	PARCEL SIZE/GRID COORD	TOTAL	SPECIAL DISTRICTS			ACCOUNT NO.

63.004-1-38.1	Barnes Rd 323 Vacant rural		COUNTY TAXABLE VALUE	21,500		1-240-14.1
Dority John	Potsdam 2 407402	21,500	TOWN TAXABLE VALUE	21,500		
353 Hill Rd	90sp7000	21,500	SCHOOL TAXABLE VALUE	21,500		
Fairfield, VT 05455	X		AG002 Ag Dist #2	.00 MT		
	X		FD034 Potsdam Fire Prot	21,500 TO M		
	ACRES 35.30					
	EAST-0300574 NRTH-1699060					
	DEED BOOK 2005 PG-15263					
	FULL MARKET VALUE	22,396				

63.004-1-39.12	CR 35 120 Field crops		Silo 42100 0	500	500	500
Stewart Alexander K	Potsdam 2 407402	19,900	COUNTY TAXABLE VALUE	26,500		
1677 County Route 35	2006 sp 27000	27,000	TOWN TAXABLE VALUE	26,500		
Potsdam, NY 13676	ACRES 20.40 BANK8888173		SCHOOL TAXABLE VALUE	26,500		
	EAST-0302105 NRTH-1701958		AG002 Ag Dist #2	.00 MT		
	DEED BOOK 2011 PG-5586		FD034 Potsdam Fire Prot	26,500 TO M		
	FULL MARKET VALUE	28,125	500 EX			

63.004-1-39.13	1677 CR 35 210 1 Family Res		Vet - Comb 41131 0	19,200	19,200	0
Stewart Alexander K	Potsdam 2 407402	17,400	Vet - Disa 41141 0	26,200	26,200	0
1677 County Route 35	2006sp131,000	131,000	Basic Star 41854 0	0	0	28,800
Potsdam, NY 13676	2010sp175000		COUNTY TAXABLE VALUE	85,600		
	ACRES 4.00 BANK8888173		TOWN TAXABLE VALUE	85,600		
	EAST-0302284 NRTH-1701509		SCHOOL TAXABLE VALUE	102,200		
	DEED BOOK 2011 PG-5586		AG002 Ag Dist #2	.00 MT		
	FULL MARKET VALUE	136,458	FD034 Potsdam Fire Prot	131,000 TO M		

63.004-1-39.14	CR 35 322 Rural vac>10		COUNTY TAXABLE VALUE	42,500		
LaPierre Loren W	Potsdam 2 407402	42,500	TOWN TAXABLE VALUE	42,500		
PO Box 80	2010sp57000	42,500	SCHOOL TAXABLE VALUE	42,500		
Colton, NY 13625	ACRES 55.50		AG002 Ag Dist #2	.00 MT		
	EAST-0303345 NRTH-1701544		FD034 Potsdam Fire Prot	42,500 TO M		
	DEED BOOK 2010 PG-19467					
	FULL MARKET VALUE	44,271				

63.004-1-39.111	Morley Potsdam Rd 322 Rural vac>10		COUNTY TAXABLE VALUE	26,000		1-284-13
FTG Enterprises LLC	Potsdam 2 407402	26,000	TOWN TAXABLE VALUE	26,000		
437 May Rd	Moores Hill/zone R-A	26,000	SCHOOL TAXABLE VALUE	26,000		
Potsdam, NY 13676	2009sp63500		AG002 Ag Dist #2	.00 MT		
	X		FD034 Potsdam Fire Prot	26,000 TO M		
	ACRES 43.70					
	EAST-0301171 NRTH-1700858					
	DEED BOOK 2009 PG-19393					
	FULL MARKET VALUE	27,083				

STATE OF NEW YORK
COUNTY - St Lawrence
TOWN - Potsdam
SWIS - 407489

2 0 1 2 T E N T A T I V E A S S E S S M E N T R O L L
T A X A B L E SECTION OF THE ROLL - 1

PAGE 1256
VALUATION DATE-JUL 01, 2011
TAXABLE STATUS DATE-MAR 01, 2012

TAX MAP NUMBER SEQUENCE
UNIFORM PERCENT OF VALUE IS 096.00
UNIFORM PERCENT OF VALUE IS 096.00

TAX MAP PARCEL NUMBER	PROPERTY LOCATION & CLASS	ASSESSMENT	EXEMPTION CODE	COUNTY	TOWN	SCHOOL
CURRENT OWNERS NAME	SCHOOL DISTRICT	LAND	TAX DESCRIPTION	TAXABLE VALUE		
CURRENT OWNERS ADDRESS	PARCEL SIZE/GRID COORD	TOTAL	SPECIAL DISTRICTS			ACCOUNT NO.

63.004-1-39.112	Morley Potsdam Rd 322 Rural vac>10		COUNTY TAXABLE VALUE	29,000		
Hubert Kenneth E	Potsdam 2 407402	29,000	TOWN TAXABLE VALUE	29,000		
Hubert Holly M	2007sp29925	29,000	SCHOOL TAXABLE VALUE	29,000		
160 Slish Rd	x		AG002 Ag Dist #2	.00 MT		
Honesdale, PA 18431	x		FD034 Potsdam Fire Prot	29,000 TO M		
	ACRES 16.00					
	EAST-0301507 NRTH-1701444					
	DEED BOOK 2007 PG-22774					
	FULL MARKET VALUE	30,208				

63.004-1-40	1179 Morley Potsdam Rd 210 1 Family Res		Basic Star 41854	0	0	1-210-15
Evans Tad	Potsdam 2 407402	16,300	COUNTY TAXABLE VALUE	71,500	0	28,800
Evans Lisa	Per Will	71,500	TOWN TAXABLE VALUE	71,500		
1179 Morley Potsdam Rd	X		SCHOOL TAXABLE VALUE	42,700		
Potsdam, NY 13676	X		AG002 Ag Dist #2	.00 MT		
	ACRES 1.20 BANK8888870		FD034 Potsdam Fire Prot	71,500 TO M		
	EAST-0301050 NRTH-1701827					
	DEED BOOK 1098 PG-480					
	FULL MARKET VALUE	74,479				

63.004-1-41	1239 Morley Potsdam Rd 210 1 Family Res		CW_15_VET/ 41161	0	11,520	1-290- 7
Owney Thomas A	Potsdam 2 407402	16,300	Basic Star 41854	0	0	28,800
1239 Morley Potsdam Rd	93sp75000	87,000	COUNTY TAXABLE VALUE	75,480		
Potsdam, NY 13676	95sp77500		TOWN TAXABLE VALUE	75,480		
	98sp77500		SCHOOL TAXABLE VALUE	58,200		
	ACRES 1.30		AG002 Ag Dist #2	.00 MT		
	EAST-0302328 NRTH-1702670		FD034 Potsdam Fire Prot	87,000 TO M		
	DEED BOOK 1998 PG-11422					
	FULL MARKET VALUE	90,625				

63.004-1-42	1221 Morley Potsdam Rd 120 Field crops		COUNTY TAXABLE VALUE	85,100		1-259- 5
Lichty William S	Potsdam 2 407402	57,200	TOWN TAXABLE VALUE	85,100		
Lichty Dian M	2008sp131200	85,100	SCHOOL TAXABLE VALUE	85,100		
1342 Old State Rd	X		AG002 Ag Dist #2	.00 MT		
Mansfield, PA 16933	X		FD034 Potsdam Fire Prot	85,100 TO M		
	ACRES 110.80					
	EAST-0301137 NRTH-1703232					
	DEED BOOK 2008 PG-12925					
	FULL MARKET VALUE	88,646				

STATE OF NEW YORK
 COUNTY - St Lawrence
 TOWN - Potsdam
 SWIS - 407489

2 0 1 2 T E N T A T I V E A S S E S S M E N T R O L L
 T A X A B L E SECTION OF THE ROLL - 1

PAGE 1257
 VALUATION DATE-JUL 01, 2011
 TAXABLE STATUS DATE-MAR 01, 2012

TAX MAP NUMBER SEQUENCE
 UNIFORM PERCENT OF VALUE IS 096.00
 UNIFORM PERCENT OF VALUE IS 096.00

TAX MAP PARCEL NUMBER	PROPERTY LOCATION & CLASS	ASSESSMENT	EXEMPTION CODE-----	COUNTY-----	TOWN-----	SCHOOL
CURRENT OWNERS NAME	SCHOOL DISTRICT	LAND	TAX DESCRIPTION	TAXABLE VALUE		
CURRENT OWNERS ADDRESS	PARCEL SIZE/GRID COORD	TOTAL	SPECIAL DISTRICTS			ACCOUNT NO.
***** 63.004-1-44.111 *****						
1733 Cr 35						
63.004-1-44.111	210 1 Family Res		Basic Star 41854	0	0	28,800
Currier Roger	Potsdam 2 407402	16,400	COUNTY TAXABLE VALUE		53,300	
Currier Brenda	216x133x232x233	53,300	TOWN TAXABLE VALUE		53,300	
1733 County Route 35	FRNT 216.00 DPTH 183.00		SCHOOL TAXABLE VALUE		24,500	
Potsdam, NY 13676	EAST-0302479 NRTH-1702992		AG002 Ag Dist #2		.00 MT	
	DEED BOOK 979 PG-302		FD034 Potsdam Fire Prot		53,300 TO M	
	FULL MARKET VALUE	55,521				
***** 63.004-1-44.112 *****						
1733 Cr 35						
63.004-1-44.112	314 Rural vac<10		COUNTY TAXABLE VALUE		5,400	
Owney Thomas	Potsdam 2 407402	5,400	TOWN TAXABLE VALUE		5,400	
1239 Morley Potsdam Rd	x	5,400	SCHOOL TAXABLE VALUE		5,400	
Potsdam, NY 13676	x		AG002 Ag Dist #2		.00 MT	
	x		FD034 Potsdam Fire Prot		5,400 TO M	
	FRNT 279.00 DPTH 128.00					
	EAST-0302467 NRTH-1702789					
	DEED BOOK 2006 PG-5375					
	FULL MARKET VALUE	5,625				
***** 63.004-1-45.1 *****						
1737 Cr 35						1-249- 5
63.004-1-45.1	210 1 Family Res		COUNTY TAXABLE VALUE		57,500	
Matteson Gary E	Potsdam 2 407402	17,400	TOWN TAXABLE VALUE		57,500	
1737 County Route 35	95sp45500	57,500	SCHOOL TAXABLE VALUE		57,500	
Potsdam, NY 13676	88sp37500		AG002 Ag Dist #2		.00 MT	
	X		FD034 Potsdam Fire Prot		57,500 TO M	
	ACRES 3.90 BANK8888830					
	EAST-0302370 NRTH-1703253					
	DEED BOOK 1092 PG-1020					
	FULL MARKET VALUE	59,896				
***** 63.004-1-46 *****						
100 Barnes Rd						1-262-10
63.004-1-46	314 Rural vac<10		COUNTY TAXABLE VALUE		4,300	
Coleman Judith	Potsdam 2 407402	4,300	TOWN TAXABLE VALUE		4,300	
1118 Morley Potsdam Rd	X	4,300	SCHOOL TAXABLE VALUE		4,300	
Potsdam, NY 13676	X		AG002 Ag Dist #2		.00 MT	
	X		FD034 Potsdam Fire Prot		4,300 TO M	
	ACRES 2.70					
	EAST-0300336 NRTH-1699968					
	DEED BOOK 910 PG-00055					
	FULL MARKET VALUE	4,479				

STATE OF NEW YORK
 COUNTY - St Lawrence
 TOWN - Potsdam
 SWIS - 407489

2 0 1 2 T E N T A T I V E A S S E S S M E N T R O L L
 T A X A B L E SECTION OF THE ROLL - 1

PAGE 1258
 VALUATION DATE-JUL 01, 2011
 TAXABLE STATUS DATE-MAR 01, 2012

TAX MAP NUMBER SEQUENCE
 UNIFORM PERCENT OF VALUE IS 096.00
 UNIFORM PERCENT OF VALUE IS 096.00

TAX MAP PARCEL NUMBER	PROPERTY LOCATION & CLASS	ASSESSMENT	EXEMPTION CODE-----	COUNTY-----	TOWN-----	SCHOOL
CURRENT OWNERS NAME	SCHOOL DISTRICT	LAND	TAX DESCRIPTION	TAXABLE VALUE		
CURRENT OWNERS ADDRESS	PARCEL SIZE/GRID COORD	TOTAL	SPECIAL DISTRICTS			ACCOUNT NO.

63.004-1-47	Cr 35			63.004-1-47		1-218-11
Owney Thomas A	314 Rural vac<10		COUNTY TAXABLE VALUE	5,400		
1239 Morley Potsdam Rd	Potsdam 2 407402	5,400	TOWN TAXABLE VALUE	5,400		
Potsdam, NY 13676	Slab City/zone C-C	5,400	SCHOOL TAXABLE VALUE	5,400		
	100x125x96x190		AG002 Ag Dist #2	.00 MT		
	96sp2500		FD034 Potsdam Fire Prot	5,400 TO M		
	FRNT 100.00 DPTH 157.00					
	EAST-0302377 NRTH-1702479					
	DEED BOOK 1101 PG-725					
	FULL MARKET VALUE	5,625				

63.004-1-48	1751,1752 Cr 35			63.004-1-48		1-227- 4
Sullivan Cynthia	210 1 Family Res		Vet - Comb 41131	0	19,200	19,200 0
1751 County Route 35	Potsdam 2 407402	33,600	Basic Star 41854	0	0	0 28,800
Potsdam, NY 13676	Slab City/zone R-A	115,000	STARB MH 41864	0	0	0 14,500
	X		COUNTY TAXABLE VALUE	95,800		
	X		TOWN TAXABLE VALUE	95,800		
	ACRES 5.04		SCHOOL TAXABLE VALUE	71,700		
	EAST-0302474 NRTH-1703685		AG002 Ag Dist #2	.00 MT		
	DEED BOOK 963 PG-00495		FD034 Potsdam Fire Prot	115,000 TO M		
	FULL MARKET VALUE	119,792				

63.004-1-49.2	213 Morgan Rd			63.004-1-49.2		
Rorick Jeffrey A	240 Rural res		Basic Star 41854	0	0	0 28,800
Rorick Doris L	Potsdam 2 407402	21,600	COUNTY TAXABLE VALUE	290,000		
213 Morgan Rd	90sp4000vac	290,000	TOWN TAXABLE VALUE	290,000		
Potsdam, NY 13676	X		SCHOOL TAXABLE VALUE	261,200		
	X		FD034 Potsdam Fire Prot	290,000 TO M		
	ACRES 17.00					
	EAST-0311508 NRTH-1699557					
	DEED BOOK 2003 PG-23186					
	FULL MARKET VALUE	302,083				

63.004-1-49.11	280 Waite Rd			63.004-1-49.11		
Chase Christopher	322 Rural vac>10		COUNTY TAXABLE VALUE	18,400		
477 Bagdad Rd	Potsdam 2 407402	18,400	TOWN TAXABLE VALUE	18,400		
Potsdam, NY 13676	2001sp10000	18,400	SCHOOL TAXABLE VALUE	18,400		
	X		FD034 Potsdam Fire Prot	18,400 TO M		
	X					
	ACRES 21.80					
	EAST-0311248 NRTH-1701438					
	DEED BOOK 2001 PG-12326					
	FULL MARKET VALUE	19,167				

STATE OF NEW YORK
 COUNTY - St Lawrence
 TOWN - Potsdam
 SWIS - 407489

2 0 1 2 T E N T A T I V E A S S E S S M E N T R O L L
 T A X A B L E SECTION OF THE ROLL - 1

PAGE 1259
 VALUATION DATE-JUL 01, 2011
 TAXABLE STATUS DATE-MAR 01, 2012

TAX MAP NUMBER SEQUENCE
 UNIFORM PERCENT OF VALUE IS 096.00
 UNIFORM PERCENT OF VALUE IS 096.00

TAX MAP PARCEL NUMBER	PROPERTY LOCATION & CLASS	ASSESSMENT	EXEMPTION CODE-----	COUNTY-----	TOWN-----	SCHOOL
CURRENT OWNERS NAME	SCHOOL DISTRICT	LAND	TAX DESCRIPTION	TAXABLE VALUE		
CURRENT OWNERS ADDRESS	PARCEL SIZE/GRID COORD	TOTAL	SPECIAL DISTRICTS			ACCOUNT NO.

63.004-1-49.121	221 Morgan Rd 240 Rural res Potsdam 2 407402	35,000	Basic Star 41854	0	0	28,800
Chase Tony L	96sp5500	133,800	COUNTY TAXABLE VALUE		133,800	
Chase Debra A	ACRES 34.70		TOWN TAXABLE VALUE		133,800	
221 Morgan Rd	EAST-0311768 NRTH-1700660		SCHOOL TAXABLE VALUE		105,000	
Potsdam, NY 13676	DEED BOOK 2010 PG-15240		FD034 Potsdam Fire Prot		133,800 TO M	
	FULL MARKET VALUE	139,375				

63.004-1-54	389 Wright Rd 210 1 Family Res Potsdam 2 407402	17,800	Basic Star 41854	0	0	28,800
Leger Mark J	91sp8700	147,000	COUNTY TAXABLE VALUE		147,000	
Leger Cynthia	X		TOWN TAXABLE VALUE		147,000	
PO Box 213	X		SCHOOL TAXABLE VALUE		118,200	
Potsdam, NY 13676	ACRES 5.00 BANK8888830		AG002 Ag Dist #2		.00 MT	
	EAST-0302761 NRTH-1698778		FD034 Potsdam Fire Prot		147,000 TO M	
	DEED BOOK 1083 PG-188					
	FULL MARKET VALUE	153,125				

63.004-1-55	Wright Rd 314 Rural vac<10 Potsdam 2 407402	15,600	COUNTY TAXABLE VALUE		15,600	
Leger Mark	ACRES 9.60 BANK8888830	15,600	TOWN TAXABLE VALUE		15,600	
Leger Cynthia	EAST-0302999 NRTH-1698389		SCHOOL TAXABLE VALUE		15,600	
PO Box 213	DEED BOOK 1083 PG-138		AG002 Ag Dist #2		.00 MT	
Potsdam, NY 13676	DEED BOOK 1083 PG-138		FD034 Potsdam Fire Prot		15,600 TO M	
	FULL MARKET VALUE	16,250				

63.004-1-56.1	1552 Cr 35 240 Rural res Potsdam 2 407402	18,300	Basic Star 41854	0	0	28,800
Maiocco Steven W	99sp18500	185,000	COUNTY TAXABLE VALUE		185,000	
Maiocco-Powers Maureen F	2004sp176000		TOWN TAXABLE VALUE		185,000	
1552 County Route 35	X		SCHOOL TAXABLE VALUE		156,200	
Potsdam, NY 13676	ACRES 6.10		AG002 Ag Dist #2		.00 MT	
	EAST-0302392 NRTH-1697978		FD034 Potsdam Fire Prot		185,000 TO M	
	DEED BOOK 2004 PG-15317					
	FULL MARKET VALUE	192,708				

63.004-1-56.2	1548 CR 35 210 1 Family Res Potsdam 2 407402	18,100	Basic Star 41854	0	0	28,800
Pena Willaim R	2003sp17500	187,500	COUNTY TAXABLE VALUE		187,500	
Pena Robin L	ACRES 5.60 BANK8888830		TOWN TAXABLE VALUE		187,500	
1548 County Route 35	EAST-0302357 NRTH-1697679		SCHOOL TAXABLE VALUE		158,700	
Potsdam, NY 13676	DEED BOOK 2003 PG-14139		AG002 Ag Dist #2		.00 MT	
	DEED BOOK 2003 PG-14139		FD034 Potsdam Fire Prot		187,500 TO M	
	FULL MARKET VALUE	195,313				

STATE OF NEW YORK
 COUNTY - St Lawrence
 TOWN - Potsdam
 SWIS - 407489

2 0 1 2 T E N T A T I V E A S S E S S M E N T R O L L
 T A X A B L E SECTION OF THE ROLL - 1

PAGE 1260
 VALUATION DATE-JUL 01, 2011
 TAXABLE STATUS DATE-MAR 01, 2012

TAX MAP NUMBER SEQUENCE
 UNIFORM PERCENT OF VALUE IS 096.00
 UNIFORM PERCENT OF VALUE IS 096.00

TAX MAP PARCEL NUMBER	PROPERTY LOCATION & CLASS	ASSESSMENT	EXEMPTION CODE-----	COUNTY-----	TOWN-----	SCHOOL
CURRENT OWNERS NAME	SCHOOL DISTRICT	LAND	TAX DESCRIPTION	TAXABLE VALUE		
CURRENT OWNERS ADDRESS	PARCEL SIZE/GRID COORD	TOTAL	SPECIAL DISTRICTS			ACCOUNT NO.

63.004-1-57	1556 Cr 35 210 1 Family Res Potsdam 2 407402	18,300	Basic Star 41854	0	0	28,800
Frego Michael	2001sp139000	171,000	COUNTY TAXABLE VALUE		171,000	
Joy Melissa	2006sp179000		TOWN TAXABLE VALUE		171,000	
1556 County Route 35	ACRES 6.10 BANK8888830		SCHOOL TAXABLE VALUE		142,200	
Potsdam, NY 13676	EAST-0302511 NRTH-1698285		AG002 Ag Dist #2		.00 MT	
	DEED BOOK 2006 PG-18616		FD034 Potsdam Fire Prot		171,000 TO M	
	FULL MARKET VALUE	178,125				

63.004-1-58	329 Morgan Rd 210 1 Family Res Potsdam 2 407402	20,700	Basic Star 41854	0	0	28,800
Ware Helen	X	82,500	COUNTY TAXABLE VALUE		82,500	
329 Morgan Rd	X		TOWN TAXABLE VALUE		82,500	
Potsdam, NY 13676	X		SCHOOL TAXABLE VALUE		53,700	
	X		AG002 Ag Dist #2		.00 MT	
	ACRES 13.10		FD034 Potsdam Fire Prot		82,500 TO M	
	EAST-0312227 NRTH-1702087					
	DEED BOOK 2002 PG-4945					
	FULL MARKET VALUE	85,938				

63.004-1-59	291 Morgan Rd 210 1 Family Res Potsdam 2 407402	16,400	Enhanced S 41834	0	0	59,710
Jandreau James J	X	65,000	COUNTY TAXABLE VALUE		65,000	
Jandreau Linda A	X		TOWN TAXABLE VALUE		65,000	
291 Morgan Rd	X		SCHOOL TAXABLE VALUE		5,290	
Potsdam, NY 13676	X		AG002 Ag Dist #2		.00 MT	
	ACRES 1.50		FD034 Potsdam Fire Prot		65,000 TO M	
	EAST-0312249 NRTH-1701460					
	DEED BOOK 2005 PG-2428					
	FULL MARKET VALUE	67,708				

63.004-1-60	235 Morgan Rd 270 Mfg housing Potsdam 2 407402	16,300	RPTL466_f 41692	0	2,880	0
Farnsworth Jessica	X	61,000	Basic Star 41854	0	0	28,800
Farnsworth Jason	ACRES 1.30		COUNTY TAXABLE VALUE		58,120	
235 Morgan Rd	EAST-0312154 NRTH-1700765		TOWN TAXABLE VALUE		61,000	
Potsdam, NY 13676	DEED BOOK 2006 PG-20916		SCHOOL TAXABLE VALUE		32,200	
	FULL MARKET VALUE	63,542	FD034 Potsdam Fire Prot		61,000 TO M	

STATE OF NEW YORK
 COUNTY - St Lawrence
 TOWN - Potsdam
 SWIS - 407489

2 0 1 2 T E N T A T I V E A S S E S S M E N T R O L L
 T A X A B L E S E C T I O N O F T H E R O L L - 1
 M A P S E C T I O N - 063
 S U B - S E C T I O N - 004
 U N I F O R M P E R C E N T O F V A L U E I S 096.00

PAGE 1261
 VALUATION DATE-JUL 01, 2011
 TAXABLE STATUS DATE-MAR 01, 2012
 RPS150/V04/L015
 CURRENT DATE 4/25/2012

*** S P E C I A L D I S T R I C T S U M M A R Y ***

CODE	DISTRICT NAME	TOTAL PARCELS	EXTENSION TYPE	EXTENSION VALUE	AD VALOREM VALUE	EXEMPT AMOUNT	TAXABLE VALUE
AG002	Ag Dist #2	72	MOVTAX				
FD034	Potsdam Fire P	76	TOTAL M		6090,200	500	6089,700

*** S C H O O L D I S T R I C T S U M M A R Y ***

CODE	DISTRICT NAME	TOTAL PARCELS	ASSESSED LAND	ASSESSED TOTAL	EXEMPT AMOUNT	TOTAL TAXABLE	STAR AMOUNT	STAR TAXABLE
407402	Potsdam 2	76	1858,700	6090,200	33,755	6056,445	1780,335	4276,110
	S U B - T O T A L	76	1858,700	6090,200	33,755	6056,445	1780,335	4276,110
	T O T A L	76	1858,700	6090,200	33,755	6056,445	1780,335	4276,110

*** S Y S T E M C O D E S S U M M A R Y ***

NO SYSTEM EXEMPTIONS AT THIS LEVEL

*** E X E M P T I O N S U M M A R Y ***

CODE	DESCRIPTION	TOTAL PARCELS	COUNTY	TOWN	SCHOOL
41121	Vet - Wart	3	30,315	30,315	
41131	Vet - Comb	8	126,871	126,871	
41141	Vet - Disa	2	31,640	31,640	
41161	CW_15_VET/	2	23,040	23,040	
41692	RPTL466_f	1	2,880		
41802	Aged - Cou	1	24,941		
41803	Aged - Tow	1		27,713	
41804	Aged - Sch	1			33,255
41834	Enhanced S	13			729,035
41854	Basic Star	36			1036,800
41864	STARB MH	1			14,500
42100	Silo	1	500	500	500
	T O T A L	70	240,187	240,079	1814,090

STATE OF NEW YORK
COUNTY - St Lawrence
TOWN - Potsdam
SWIS - 407489

2 0 1 2 T E N T A T I V E A S S E S S M E N T R O L L
T A X A B L E SECTION OF THE ROLL - 1
M A P S E C T I O N - 063
S U B - S E C T I O N - 004
UNIFORM PERCENT OF VALUE IS 096.00

PAGE 1262
VALUATION DATE-JUL 01, 2011
TAXABLE STATUS DATE-MAR 01, 2012
RPS150/V04/L015
CURRENT DATE 4/25/2012

*** G R A N D T O T A L S ***

ROLL SEC	DESCRIPTION	TOTAL PARCELS	ASSESSED LAND	ASSESSED TOTAL	TAXABLE COUNTY	TAXABLE TOWN	TAXABLE SCHOOL	STAR TAXABLE
1	TAXABLE	76	1858,700	6090,200	5850,013	5850,121	6056,445	4276,110

STATE OF NEW YORK
 COUNTY - St Lawrence
 TOWN - Potsdam
 SWIS - 407489

2 0 1 2 T E N T A T I V E A S S E S S M E N T R O L L
 T A X A B L E SECTION OF THE ROLL - 1

PAGE 1263
 VALUATION DATE-JUL 01, 2011
 TAXABLE STATUS DATE-MAR 01, 2012

TAX MAP NUMBER SEQUENCE
 UNIFORM PERCENT OF VALUE IS 096.00
 UNIFORM PERCENT OF VALUE IS 096.00

TAX MAP PARCEL NUMBER	PROPERTY LOCATION & CLASS	ASSESSMENT	EXEMPTION CODE-----	COUNTY-----	TOWN-----	SCHOOL
CURRENT OWNERS NAME	SCHOOL DISTRICT	LAND	TAX DESCRIPTION	TAXABLE VALUE		
CURRENT OWNERS ADDRESS	PARCEL SIZE/GRID COORD	TOTAL	SPECIAL DISTRICTS			ACCOUNT NO.

63.033-1-1	1985 Cr 35 210 1 Family Res		Basic Star 41854	0	0	1-172- 4.1
Pambuccian Victoria	Potsdam 2 407402	17,900	COUNTY TAXABLE VALUE		90,500	28,800
1985 County Route 35	98sp77000	90,500	TOWN TAXABLE VALUE		90,500	
Potsdam, NY 13676	X		SCHOOL TAXABLE VALUE		61,700	
	0784sp45000		AG002 Ag Dist #2		.00 MT	
	ACRES 5.20 BANK8888209		FD034 Potsdam Fire Prot		90,500 TO M	
	EAST-0302917 NRTH-1709245					
	DEED BOOK 1998 PG-10306					
	FULL MARKET VALUE	94,271				

63.033-1-3	809 Cr 34 484 1 use sm bld		Basic Star 41854	0	0	1-304- 1
Bastille Richard	Potsdam 2 407402	12,500	COUNTY TAXABLE VALUE		38,200	5,730
Bastille Sharon	00sp7000, 2002Sp26000	38,200	TOWN TAXABLE VALUE		38,200	
809 County Route 34	X		SCHOOL TAXABLE VALUE		32,470	
Potsdam, NY 13676	150x50x74x68x30		AG002 Ag Dist #2		.00 MT	
	FRNT 150.00 DPTH 40.00		FD034 Potsdam Fire Prot		38,200 TO M	
	EAST-0303154 NRTH-1708987					
	DEED BOOK 2005 PG-5979					
	FULL MARKET VALUE	39,792				

63.033-1-4	1981 Cr 35 210 1 Family Res		Enhanced S 41834	0	0	1-261-14
Richardson Ardith	Potsdam 2 407402	9,000	COUNTY TAXABLE VALUE		44,000	44,000
1981 County Route 35	107x68x74x130x143	44,000	TOWN TAXABLE VALUE		44,000	
Potsdam, NY 13676	X		SCHOOL TAXABLE VALUE		0	
	X		AG002 Ag Dist #2		.00 MT	
	FRNT 107.00 DPTH 150.50		FD034 Potsdam Fire Prot		44,000 TO M	
	EAST-0303185 NRTH-1709072					
	DEED BOOK 984 PG-00527					
	FULL MARKET VALUE	45,833				

63.033-1-5	805B Cr 34 210 1 Family Res					1-173- 4
Seeber Brent	Potsdam 2 407402	8,400	COUNTY TAXABLE VALUE		45,500	
Seeber Kimberly	X	45,500	TOWN TAXABLE VALUE		45,500	
805B County Route 34	X		SCHOOL TAXABLE VALUE		45,500	
Potsdam, NY 13676	X		AG002 Ag Dist #2		.00 MT	
	FRNT 100.00 DPTH 100.00		FD034 Potsdam Fire Prot		45,500 TO M	
	BANK8888869					
	EAST-0303084 NRTH-1709150					
	DEED BOOK 2006 PG-6251					
	FULL MARKET VALUE	47,396				

STATE OF NEW YORK
 COUNTY - St Lawrence
 TOWN - Potsdam
 SWIS - 407489

2 0 1 2 T E N T A T I V E A S S E S S M E N T R O L L
 T A X A B L E SECTION OF THE ROLL - 1

PAGE 1264
 VALUATION DATE-JUL 01, 2011
 TAXABLE STATUS DATE-MAR 01, 2012

TAX MAP NUMBER SEQUENCE
 UNIFORM PERCENT OF VALUE IS 096.00
 UNIFORM PERCENT OF VALUE IS 096.00

TAX MAP PARCEL NUMBER	PROPERTY LOCATION & CLASS	ASSESSMENT	EXEMPTION CODE-----	COUNTY-----	TOWN-----	SCHOOL
CURRENT OWNERS NAME	SCHOOL DISTRICT	LAND	TAX DESCRIPTION	TAXABLE VALUE		
CURRENT OWNERS ADDRESS	PARCEL SIZE/GRID COORD	TOTAL	SPECIAL DISTRICTS	ACCOUNT NO.		

63.033-1-6	1991 Cr 35			63.033-1-6		1-258- 4
Greene Nichole	210 1 Family Res		Basic Star 41854	0	0	28,800
Thomas Chester	Potsdam 2 407402	15,000	COUNTY TAXABLE VALUE			
1991 County Route 35	2002sp85000	125,000	TOWN TAXABLE VALUE			
Potsdam, NY 13676	2008sp127500		SCHOOL TAXABLE VALUE			
	FRNT 192.00 DPTH 172.00		AG002 Ag Dist #2		.00 MT	
	BANK8888830		FD034 Potsdam Fire Prot		125,000 TO M	
	EAST-0303280 NRTH-1709395					
	DEED BOOK 2008 PG-11824					
	FULL MARKET VALUE	130,208				

STATE OF NEW YORK
 COUNTY - St Lawrence
 TOWN - Potsdam
 SWIS - 407489

2 0 1 2 T E N T A T I V E A S S E S S M E N T R O L L
 T A X A B L E S E C T I O N O F T H E R O L L - 1
 M A P S E C T I O N - 063
 S U B - S E C T I O N - 033
 U N I F O R M P E R C E N T O F V A L U E I S 096.00

PAGE 1265
 VALUATION DATE-JUL 01, 2011
 TAXABLE STATUS DATE-MAR 01, 2012
 RPS150/V04/L015
 CURRENT DATE 4/25/2012

*** S P E C I A L D I S T R I C T S U M M A R Y ***

CODE	DISTRICT NAME	TOTAL PARCELS	EXTENSION TYPE	EXTENSION VALUE	AD VALOREM VALUE	EXEMPT AMOUNT	TAXABLE VALUE
AG002	Ag Dist #2	5	MOVTAX				
FD034	Potsdam Fire P	5	TOTAL M		343,200		343,200

*** S C H O O L D I S T R I C T S U M M A R Y ***

CODE	DISTRICT NAME	TOTAL PARCELS	ASSESSED LAND	ASSESSED TOTAL	EXEMPT AMOUNT	TOTAL TAXABLE	STAR AMOUNT	STAR TAXABLE
407402	Potsdam 2	5	62,800	343,200		343,200	107,330	235,870
	S U B - T O T A L	5	62,800	343,200		343,200	107,330	235,870
	T O T A L	5	62,800	343,200		343,200	107,330	235,870

*** S Y S T E M C O D E S S U M M A R Y ***

NO SYSTEM EXEMPTIONS AT THIS LEVEL

*** E X E M P T I O N S U M M A R Y ***

CODE	DESCRIPTION	TOTAL PARCELS	COUNTY	TOWN	SCHOOL
41834	Enhanced S	1			44,000
41854	Basic Star	3			63,330
	T O T A L	4			107,330

STATE OF NEW YORK
COUNTY - St Lawrence
TOWN - Potsdam
SWIS - 407489

2 0 1 2 T E N T A T I V E A S S E S S M E N T R O L L
T A X A B L E SECTION OF THE ROLL - 1
M A P S E C T I O N - 063
S U B - S E C T I O N - 033
UNIFORM PERCENT OF VALUE IS 096.00

PAGE 1266
VALUATION DATE-JUL 01, 2011
TAXABLE STATUS DATE-MAR 01, 2012
RPS150/V04/L015
CURRENT DATE 4/25/2012

*** G R A N D T O T A L S ***

ROLL SEC	DESCRIPTION	TOTAL PARCELS	ASSESSED LAND	ASSESSED TOTAL	TAXABLE COUNTY	TAXABLE TOWN	TAXABLE SCHOOL	STAR TAXABLE
1	TAXABLE	5	62,800	343,200	343,200	343,200	343,200	235,870

STATE OF NEW YORK
COUNTY - St Lawrence
TOWN - Potsdam
SWIS - 407489

2 0 1 2 T E N T A T I V E A S S E S S M E N T R O L L
T A X A B L E SECTION OF THE ROLL - 1

PAGE 1267
VALUATION DATE-JUL 01, 2011
TAXABLE STATUS DATE-MAR 01, 2012

TAX MAP NUMBER SEQUENCE
UNIFORM PERCENT OF VALUE IS 096.00
UNIFORM PERCENT OF VALUE IS 096.00

TAX MAP PARCEL NUMBER	PROPERTY LOCATION & CLASS	ASSESSMENT	EXEMPTION CODE-----	COUNTY-----	TOWN-----	SCHOOL
CURRENT OWNERS NAME	SCHOOL DISTRICT	LAND	TAX DESCRIPTION	TAXABLE VALUE		
CURRENT OWNERS ADDRESS	PARCEL SIZE/GRID COORD	TOTAL	SPECIAL DISTRICTS			ACCOUNT NO.

63.034-1-6	1978 Cr 35			63.034-1-6		*****
Ramsay Robert	484 1 use sm bld		COUNTY TAXABLE VALUE	40,800		8-312-11
Haffer Matthew	Potsdam 2 407402	8,000	TOWN TAXABLE VALUE	40,800		
33 1/2 Main St	Bucksbridge	40,800	SCHOOL TAXABLE VALUE	40,800		
Potsdam, NY 13676-2074	95sp9000nv		AG002 Ag Dist #2	.00 MT		
	X		FD034 Potsdam Fire Prot	40,800 TO M		
	FRNT 73.00 DPTH 148.00					
	EAST-0303367 NRTH-1708993					
	DEED BOOK 1087 PG-318					
	FULL MARKET VALUE	42,500				

63.034-2-1	2007 Cr 35			63.034-2-1		*****
Walker Brian A	210 1 Family Res		Basic Star 41854 0	0	0	1-214-13
Walker Jenny D	Potsdam 2 407402	16,200	COUNTY TAXABLE VALUE	80,000		
2007 County Route 35	2009sp85000	80,000	TOWN TAXABLE VALUE	80,000		
Norwood, NY 13668-3150	1183sp45000/zone C-C		SCHOOL TAXABLE VALUE	51,200		
	ACRES 1.20 BANK8888869		AG002 Ag Dist #2	.00 MT		
	EAST-0303410 NRTH-1709849		FD034 Potsdam Fire Prot	80,000 TO M		
	DEED BOOK 2009 PG-18091					
	FULL MARKET VALUE	83,333				

63.034-2-2	2001 Cr 35			63.034-2-2		*****
Clooney Duane K	210 1 Family Res		Basic Star 41854 0	0	0	1-172- 3
2001 County Route 35	Potsdam 2 407402	15,900	COUNTY TAXABLE VALUE	86,200		
Norwood, NY 13668	2009sp88000	86,200	TOWN TAXABLE VALUE	86,200		
	2005sp80000		SCHOOL TAXABLE VALUE	57,400		
	X		AG002 Ag Dist #2	.00 MT		
	FRNT 220.00 DPTH 176.00		FD034 Potsdam Fire Prot	86,200 TO M		
	BANK8888870					
	EAST-0303337 NRTH-1709574					
	DEED BOOK 2009 PG-736					
	FULL MARKET VALUE	89,792				

63.034-2-4	1990 Cr 35			63.034-2-4		*****
Johnson Karen	210 1 Family Res		Basic Star 41854 0	0	0	1-235- 9
1990 County Route 35	Potsdam 2 407402	9,700	COUNTY TAXABLE VALUE	92,500		
Potsdam, NY 13676	Bucksbridge/zone C-C	92,500	TOWN TAXABLE VALUE	92,500		
	96x238x50x156x16x84		SCHOOL TAXABLE VALUE	63,700		
	95sp 68500		AG002 Ag Dist #2	.00 MT		
	FRNT 96.00 DPTH 200.00		FD034 Potsdam Fire Prot	92,500 TO M		
	EAST-0303475 NRTH-1709265					
	DEED BOOK 1117 PG-778					
	FULL MARKET VALUE	96,354				

STATE OF NEW YORK
 COUNTY - St Lawrence
 TOWN - Potsdam
 SWIS - 407489

2 0 1 2 T E N T A T I V E A S S E S S M E N T R O L L
 T A X A B L E S E C T I O N O F T H E R O L L - 1
 M A P S E C T I O N - 063
 S U B - S E C T I O N - 034
 U N I F O R M P E R C E N T O F V A L U E I S 096.00

PAGE 1268
 VALUATION DATE-JUL 01, 2011
 TAXABLE STATUS DATE-MAR 01, 2012
 RPS150/V04/L015
 CURRENT DATE 4/25/2012

*** S P E C I A L D I S T R I C T S U M M A R Y ***

CODE	DISTRICT NAME	TOTAL PARCELS	EXTENSION TYPE	EXTENSION VALUE	AD VALOREM VALUE	EXEMPT AMOUNT	TAXABLE VALUE
AG002	Ag Dist #2		4 MOVTAX				
FD034	Potsdam Fire P		4 TOTAL M		299,500		299,500

*** S C H O O L D I S T R I C T S U M M A R Y ***

CODE	DISTRICT NAME	TOTAL PARCELS	ASSESSED LAND	ASSESSED TOTAL	EXEMPT AMOUNT	TOTAL TAXABLE	STAR AMOUNT	STAR TAXABLE
407402	Potsdam 2	4	49,800	299,500		299,500	86,400	213,100
	S U B - T O T A L	4	49,800	299,500		299,500	86,400	213,100
	T O T A L	4	49,800	299,500		299,500	86,400	213,100

*** S Y S T E M C O D E S S U M M A R Y ***

NO SYSTEM EXEMPTIONS AT THIS LEVEL

*** E X E M P T I O N S U M M A R Y ***

CODE	DESCRIPTION	TOTAL PARCELS	COUNTY	TOWN	SCHOOL
41854	Basic Star	3			86,400
	T O T A L	3			86,400

*** G R A N D T O T A L S ***

ROLL SEC	DESCRIPTION	TOTAL PARCELS	ASSESSED LAND	ASSESSED TOTAL	TAXABLE COUNTY	TAXABLE TOWN	TAXABLE SCHOOL	STAR TAXABLE
1	TAXABLE	4	49,800	299,500	299,500	299,500	299,500	213,100

STATE OF NEW YORK
 COUNTY - St Lawrence
 TOWN - Potsdam
 SWIS - 407489

2 0 1 2 T E N T A T I V E A S S E S S M E N T R O L L
 T A X A B L E SECTION OF THE ROLL - 1

PAGE 1269
 VALUATION DATE-JUL 01, 2011
 TAXABLE STATUS DATE-MAR 01, 2012

TAX MAP NUMBER SEQUENCE
 UNIFORM PERCENT OF VALUE IS 096.00
 UNIFORM PERCENT OF VALUE IS 096.00

TAX MAP PARCEL NUMBER	PROPERTY LOCATION & CLASS	ASSESSMENT	EXEMPTION CODE	COUNTY	TOWN	SCHOOL
CURRENT OWNERS NAME	SCHOOL DISTRICT	LAND	TAX DESCRIPTION	TAXABLE VALUE		
CURRENT OWNERS ADDRESS	PARCEL SIZE/GRID COORD	TOTAL	SPECIAL DISTRICTS			ACCOUNT NO.
***** 64.001-1-2.1 *****						
64.001-1-2.1	309 Flat Rock Rd					1-232- 8
Howe Larry	210 1 Family Res		Vet - Wart 41121	0	11,520	11,520 0
Howe Janet	Potsdam 2 407402	16,800	Enhanced S 41834	0	0	0 59,710
PO Box 372	2001sp4000	96,500	COUNTY TAXABLE VALUE		84,980	
Potsdam, NY 13676	X		TOWN TAXABLE VALUE		84,980	
	X		SCHOOL TAXABLE VALUE		36,790	
	ACRES 2.40		AG002 Ag Dist #2		.00 MT	
	EAST-0313970 NRTH-1710110		FD034 Potsdam Fire Prot		96,500 TO M	
	DEED BOOK 2001 PG-20900					
	FULL MARKET VALUE	100,521				
***** 64.001-1-2.22 *****						
64.001-1-2.22	542 SH 345					
Stickles Robert A	240 Rural res		Basic Star 41854	0	0	0 28,800
Stickles Amy	Potsdam 2 407402	22,900	Home Impro 44216	0	0	23,500 23,500
542 State Highway 345	2003sp130,000	150,000	COUNTY TAXABLE VALUE		150,000	
Potsdam, NY 13676	ACRES 23.10		TOWN TAXABLE VALUE		126,500	
	EAST-0314229 NRTH-1711524		SCHOOL TAXABLE VALUE		97,700	
	DEED BOOK 2003 PG-16579		AG002 Ag Dist #2		.00 MT	
	FULL MARKET VALUE	156,250	FD034 Potsdam Fire Prot		126,500 TO M	
			23,500 EX			
***** 64.001-1-3 *****						
64.001-1-3	23 Barker Rd					1-224-10
Doran Brian (LU) P	210 1 Family Res		Enhanced S 41834	0	0	0 59,710
Doran Elizabeth J LU)	Potsdam 2 407402	16,200	COUNTY TAXABLE VALUE		120,500	
23 Barker Rd	X	120,500	TOWN TAXABLE VALUE		120,500	
Potsdam, NY 13676	X		SCHOOL TAXABLE VALUE		60,790	
	84sp55000		AG002 Ag Dist #2		.00 MT	
	ACRES 1.02		FD034 Potsdam Fire Prot		120,500 TO M	
	EAST-0314674 NRTH-1711449					
	DEED BOOK 2011 PG-2227					
	FULL MARKET VALUE	125,521				
***** 64.001-1-4 *****						
64.001-1-4	39 Barker Rd					1-232- 9
Arno Kevin S	210 1 Family Res		Vet - Comb 41131	0	19,200	19,200 0
Arno Gloria C	Potsdam 2 407402	18,300	Basic Star 41854	0	0	0 28,800
39 Barker Rd	X	111,900	COUNTY TAXABLE VALUE		92,700	
Potsdam, NY 13676	X		TOWN TAXABLE VALUE		92,700	
	X		SCHOOL TAXABLE VALUE		83,100	
	ACRES 6.20		AG002 Ag Dist #2		.00 MT	
	EAST-0314912 NRTH-1711665		FD034 Potsdam Fire Prot		111,900 TO M	
	DEED BOOK 2003 PG-15119					
	FULL MARKET VALUE	116,563				

STATE OF NEW YORK
 COUNTY - St Lawrence
 TOWN - Potsdam
 SWIS - 407489

2 0 1 2 T E N T A T I V E A S S E S S M E N T R O L L
 T A X A B L E SECTION OF THE ROLL - 1

PAGE 1270
 VALUATION DATE-JUL 01, 2011
 TAXABLE STATUS DATE-MAR 01, 2012

TAX MAP NUMBER SEQUENCE
 UNIFORM PERCENT OF VALUE IS 096.00
 UNIFORM PERCENT OF VALUE IS 096.00

TAX MAP PARCEL NUMBER	PROPERTY LOCATION & CLASS	ASSESSMENT	EXEMPTION CODE-----	COUNTY-----	TOWN-----	SCHOOL
CURRENT OWNERS NAME	SCHOOL DISTRICT	LAND	TAX DESCRIPTION	TAXABLE VALUE		
CURRENT OWNERS ADDRESS	PARCEL SIZE/GRID COORD	TOTAL	SPECIAL DISTRICTS			ACCOUNT NO.
***** 64.001-1-5 *****						
36	Barker Rd					1-206-13
64.001-1-5	210 1 Family Res		COUNTY TAXABLE VALUE	15,000		
Hourihan Gerald J	Potsdam 2 407402	15,000	TOWN TAXABLE VALUE	15,000		
Hourihan Rebecca P	2008sp15000	15,000	SCHOOL TAXABLE VALUE	15,000		
40 Barker Rd	X		AG002 Ag Dist #2	.00 MT		
Potsdam, NY 13676	X		FD034 Potsdam Fire Prot	15,000 TO M		
	FRNT 150.00 DPTH 270.00					
	EAST-0315169 NRTH-1711394					
	DEED BOOK 2008 PG-16633					
	FULL MARKET VALUE	15,625				
***** 64.001-1-6 *****						
40	Barker Rd					1-227-13
64.001-1-6	210 1 Family Res		Basic Star 41854	0	0	28,800
Hourihan Gerald J	Potsdam 2 407402	16,300	COUNTY TAXABLE VALUE	83,000		
Hourihan Rebecca P	2006sp46000	83,000	TOWN TAXABLE VALUE	83,000		
40 Barker Rd	2006sp83000		SCHOOL TAXABLE VALUE	54,200		
Potsdam, NY 13676	132x330x132x330		AG002 Ag Dist #2	.00 MT		
	FRNT 132.00 DPTH 330.00		FD034 Potsdam Fire Prot	83,000 TO M		
	BANK8888869					
	EAST-0315263 NRTH-1711503					
	DEED BOOK 2006 PG-18761					
	FULL MARKET VALUE	86,458				
***** 64.001-1-7 *****						
50	Barker Rd					1-267- 5
64.001-1-7	210 1 Family Res		Vet - Comb 41131	0	10,000	0
Sanford Gary	Potsdam 2 407402	10,600	Enhanced S 41834	0	0	40,000
Sanford Zelda	X	40,000	COUNTY TAXABLE VALUE	30,000		
50 Barker Rd	X		TOWN TAXABLE VALUE	30,000		
Potsdam, NY 13676	X		SCHOOL TAXABLE VALUE	0		
	FRNT 92.00 DPTH 270.00		AG002 Ag Dist #2	.00 MT		
	EAST-0315352 NRTH-1711684		FD034 Potsdam Fire Prot	40,000 TO M		
	DEED BOOK 845 PG-00083					
	FULL MARKET VALUE	41,667				
***** 64.001-1-11.1 *****						
	Sh 345					1-224-12
64.001-1-11.1	314 Rural vac<10		COUNTY TAXABLE VALUE	2,500		
Mooney Arthur D III	Potsdam 2 407402	2,500	TOWN TAXABLE VALUE	2,500		
Mooney Valerie L	X	2,500	SCHOOL TAXABLE VALUE	2,500		
2705 County Route 35	X		AG002 Ag Dist #2	.00 MT		
Norwood, NY 13668	X		FD034 Potsdam Fire Prot	2,500 TO M		
	ACRES 4.90					
	EAST-0315369 NRTH-1710293					
	DEED BOOK 2011 PG-446					
	FULL MARKET VALUE	2,604				

STATE OF NEW YORK
 COUNTY - St Lawrence
 TOWN - Potsdam
 SWIS - 407489

2 0 1 2 T E N T A T I V E A S S E S S M E N T R O L L
 T A X A B L E SECTION OF THE ROLL - 1

PAGE 1271
 VALUATION DATE-JUL 01, 2011
 TAXABLE STATUS DATE-MAR 01, 2012

TAX MAP NUMBER SEQUENCE
 UNIFORM PERCENT OF VALUE IS 096.00
 UNIFORM PERCENT OF VALUE IS 096.00

TAX MAP PARCEL NUMBER	PROPERTY LOCATION & CLASS	ASSESSMENT	EXEMPTION CODE-----	COUNTY-----	TOWN-----	SCHOOL
CURRENT OWNERS NAME	SCHOOL DISTRICT	LAND	TAX DESCRIPTION	TAXABLE VALUE		
CURRENT OWNERS ADDRESS	PARCEL SIZE/GRID COORD	TOTAL	SPECIAL DISTRICTS		ACCOUNT NO.	

64.001-1-12	118 Barker Rd 240 Rural res Potsdam 2 407402	36,300	71 PCT OF VALUE USED FOR EXEMPTION PURPOSES Vet - Wart 41121	0	10,128	10,128 0
Keeseey Robert	X	95,100	Enhanced S 41834	0	0	0 59,710
Keeseey Joy	X		COUNTY TAXABLE VALUE		84,972	
118 Barker Rd	X		TOWN TAXABLE VALUE		84,972	
Potsdam, NY 13676	X		SCHOOL TAXABLE VALUE		35,390	
	ACRES 82.70		AG002 Ag Dist #2		.00 MT	
	EAST-0316947 NRTH-1711730		FD034 Potsdam Fire Prot		95,100 TO M	
	DEED BOOK 882 PG-00336					
	FULL MARKET VALUE	99,063				

64.001-1-13	448 Sh 345 210 1 Family Res Potsdam 2 407402	17,000	COUNTY TAXABLE VALUE		40,000	1-224-14
Mooney Arthur D III	X	40,000	TOWN TAXABLE VALUE		40,000	
Mooney Valerie L	X		SCHOOL TAXABLE VALUE		40,000	
2705 County Route 35	X		AG002 Ag Dist #2		.00 MT	
Norwood, NY 13668	X		FD034 Potsdam Fire Prot		40,000 TO M	
	ACRES 2.30					
	EAST-0316289 NRTH-1710327					
	DEED BOOK 2011 PG-446					
	FULL MARKET VALUE	41,667				

64.001-1-14	444 Sh 345 210 1 Family Res Potsdam 2 407402	17,500	Aged - Tow 41803	0	0	11,375 0
LaRock Linda G	X	32,500	Enhanced S 41834	0	0	0 32,500
444 State Highway 345	X		COUNTY TAXABLE VALUE		32,500	
Potsdam, NY 13676	X		TOWN TAXABLE VALUE		21,125	
	X		SCHOOL TAXABLE VALUE		0	
	ACRES 3.50		AG002 Ag Dist #2		.00 MT	
	EAST-0316477 NRTH-1710361		FD034 Potsdam Fire Prot		32,500 TO M	
	DEED BOOK 2005 PG-16243					
	FULL MARKET VALUE	33,854				

64.001-1-15	Sh 345 314 Rural vac<10 Potsdam 2 407402	4,900	COUNTY TAXABLE VALUE		4,900	1-229- 8
LaRock Linda G	X	4,900	TOWN TAXABLE VALUE		4,900	
444 State Highway 345	X		SCHOOL TAXABLE VALUE		4,900	
Potsdam, NY 13676	89sp2800		AG002 Ag Dist #2		.00 MT	
	X		FD034 Potsdam Fire Prot		4,900 TO M	
	FRNT 150.00 DPTH 140.00					
	EAST-0316144 NRTH-1709802					
	DEED BOOK 2005 PG-16243					
	FULL MARKET VALUE	5,104				

STATE OF NEW YORK
 COUNTY - St Lawrence
 TOWN - Potsdam
 SWIS - 407489

2 0 1 2 T E N T A T I V E A S S E S S M E N T R O L L
 T A X A B L E SECTION OF THE ROLL - 1

PAGE 1272
 VALUATION DATE-JUL 01, 2011
 TAXABLE STATUS DATE-MAR 01, 2012

TAX MAP NUMBER SEQUENCE
 UNIFORM PERCENT OF VALUE IS 096.00
 UNIFORM PERCENT OF VALUE IS 096.00

TAX MAP PARCEL NUMBER	PROPERTY LOCATION & CLASS	ASSESSMENT	EXEMPTION CODE-----	COUNTY-----	TOWN-----	SCHOOL
CURRENT OWNERS NAME	SCHOOL DISTRICT	LAND	TAX DESCRIPTION	TAXABLE VALUE		
CURRENT OWNERS ADDRESS	PARCEL SIZE/GRID COORD	TOTAL	SPECIAL DISTRICTS	ACCOUNT NO.		

64.001-1-16.12	414 Sh 345 210 1 Family Res Potsdam 2 407402	16,700	Basic Star 41854	0	0	28,800
Miller Scott	X	85,000	COUNTY TAXABLE VALUE			85,000
Miller Leane	X		TOWN TAXABLE VALUE			85,000
414 State Highway 345	X		SCHOOL TAXABLE VALUE			56,200
Potsdam, NY 13676	X		AG002 Ag Dist #2			.00 MT
	ACRES 2.10 BANK8888869		FD034 Potsdam Fire Prot			85,000 TO M
	EAST-0316644 NRTH-1709676					
	DEED BOOK 1069 PG-491					
	FULL MARKET VALUE	88,542				

64.001-1-16.111	398 Sh 345 230 3 Family Res Potsdam 2 407402	34,800	COUNTY TAXABLE VALUE			110,000
Miller Scott D	X	110,000	TOWN TAXABLE VALUE			110,000
Miller Leane M	X		SCHOOL TAXABLE VALUE			110,000
414 State Highway 345	X		AG002 Ag Dist #2			.00 MT
Potsdam, NY 13676	X		FD034 Potsdam Fire Prot			110,000 TO M
	ACRES 76.00 BANK8888869					
	EAST-0317554 NRTH-1710368					
	DEED BOOK 2010 PG-19482					
	FULL MARKET VALUE	114,583				

64.001-1-17.11	404 Sh 345 210 1 Family Res Potsdam 2 407402	12,200	Enhanced S 41834	0	0	55,500
Fetterly Barry	X	55,500	COUNTY TAXABLE VALUE			55,500
404 State Highway 345	Ref 1077/342		TOWN TAXABLE VALUE			55,500
Potsdam, NY 13676	86sp23000		SCHOOL TAXABLE VALUE			0
	X		AG002 Ag Dist #2			.00 MT
	FRNT 150.00 DPTH 130.00		FD034 Potsdam Fire Prot			55,500 TO M
	EAST-0316817 NRTH-1709373					
	DEED BOOK 1003 PG-57					
	FULL MARKET VALUE	57,813				

64.001-1-19	394 Sh 345 210 1 Family Res Potsdam 2 407402	10,300	Enhanced S 41834	0	0	42,500
Crosbie Thomas L	X	42,500	COUNTY TAXABLE VALUE			42,500
Crosbie Diane	X		TOWN TAXABLE VALUE			42,500
394 State Highway 345	X		SCHOOL TAXABLE VALUE			0
Potsdam, NY 13676	100x150x160x162		AG002 Ag Dist #2			.00 MT
	FRNT 100.00 DPTH 156.00		FD034 Potsdam Fire Prot			42,500 TO M
	EAST-0317167 NRTH-1709213					
	DEED BOOK 1045 PG-00498					
	FULL MARKET VALUE	44,271				

STATE OF NEW YORK
 COUNTY - St Lawrence
 TOWN - Potsdam
 SWIS - 407489

2 0 1 2 T E N T A T I V E A S S E S S M E N T R O L L
 T A X A B L E SECTION OF THE ROLL - 1

PAGE 1273
 VALUATION DATE-JUL 01, 2011
 TAXABLE STATUS DATE-MAR 01, 2012

TAX MAP NUMBER SEQUENCE
 UNIFORM PERCENT OF VALUE IS 096.00
 UNIFORM PERCENT OF VALUE IS 096.00

TAX MAP PARCEL NUMBER	PROPERTY LOCATION & CLASS	ASSESSMENT	EXEMPTION CODE-----	COUNTY-----	TOWN-----	SCHOOL
CURRENT OWNERS NAME	SCHOOL DISTRICT	LAND	TAX DESCRIPTION	TAXABLE VALUE		
CURRENT OWNERS ADDRESS	PARCEL SIZE/GRID COORD	TOTAL	SPECIAL DISTRICTS			ACCOUNT NO.

64.001-1-20	384 Sh 345			64.001-1-20		*****
Moody Walter Jr	210 1 Family Res		Basic Star 41854	0	0	1-261- 7
Moody Donna	Potsdam 2 407402	16,300	Dis & Lim 41933	0	0	28,800
384 State Highway 345	X	75,000	COUNTY TAXABLE VALUE		26,250	0
Potsdam, NY 13676	X		TOWN TAXABLE VALUE		75,000	
	86sp42500		SCHOOL TAXABLE VALUE		48,750	
	ACRES 1.10		AG002 Ag Dist #2		46,200	
	EAST-0317346 NRTH-1709149		FD034 Potsdam Fire Prot		.00 MT	
	DEED BOOK 999 PG-00610				75,000 TO M	
	FULL MARKET VALUE	78,125				

64.001-1-21	380 Sh 345			64.001-1-21		*****
Seymour Tonya	210 1 Family Res		Vet - Comb 41131	0	19,200	1-217-11
Seymour Matthew	Potsdam 2 407402	11,500	Basic Star 41854	0	0	0
380 State Highway 345	X	88,000	COUNTY TAXABLE VALUE		0	28,800
Potsdam, NY 13676	X		TOWN TAXABLE VALUE		68,800	
	X		SCHOOL TAXABLE VALUE		68,800	
	FRNT 100.00 DPTH 300.00		AG002 Ag Dist #2		59,200	
	BANK8888869		FD034 Potsdam Fire Prot		.00 MT	
	EAST-0317482 NRTH-1709085				88,000 TO M	
	DEED BOOK 2003 PG-23225					
	FULL MARKET VALUE	91,667				

64.001-1-22	Sh 345			64.001-1-22		*****
Seymour Tonya	312 Vac w/imprv		COUNTY TAXABLE VALUE		11,200	1-217-12
Seymour Matthew	Potsdam 2 407402	10,300	TOWN TAXABLE VALUE		11,200	
380 State Highway 345	X	11,200	SCHOOL TAXABLE VALUE		11,200	
Potsdam, NY 13676	X		AG002 Ag Dist #2		.00 MT	
	X		FD034 Potsdam Fire Prot		11,200 TO M	
	FRNT 135.00 DPTH 270.00					
	BANK8888869					
	EAST-0317572 NRTH-1709038					
	DEED BOOK 2003 PG-23225					
	FULL MARKET VALUE	11,667				

64.001-1-25.111	320, 325 Sh 345			64.001-1-25.111		*****
Mackentley William	170 Nursery		Ag Distric 41720	0	0	1-167- 6. 2
Mackentley Diana	Potsdam 2 407402	64,000	Enhanced S 41834	0	0	0
325 State Highway 345	Re: St Lawrence Nurseries	309,300	Solar Ener 49500	0	6,000	59,710
Potsdam, NY 13676	X		COUNTY TAXABLE VALUE		6,000	6,000
	X		TOWN TAXABLE VALUE		303,300	
	ACRES 133.40		SCHOOL TAXABLE VALUE		243,590	
	EAST-0318581 NRTH-1709369		AG002 Ag Dist #2		.00 MT	
	DEED BOOK 930 PG-00702		FD034 Potsdam Fire Prot		309,300 TO M	
	FULL MARKET VALUE	322,188				

MAY BE SUBJECT TO PAYMENT
 UNDER AGDIST LAW TIL 2016

STATE OF NEW YORK
 COUNTY - St Lawrence
 TOWN - Potsdam
 SWIS - 407489

2 0 1 2 T E N T A T I V E A S S E S S M E N T R O L L
 T A X A B L E SECTION OF THE ROLL - 1

PAGE 1274
 VALUATION DATE-JUL 01, 2011
 TAXABLE STATUS DATE-MAR 01, 2012

TAX MAP NUMBER SEQUENCE
 UNIFORM PERCENT OF VALUE IS 096.00
 UNIFORM PERCENT OF VALUE IS 096.00

TAX MAP PARCEL NUMBER	PROPERTY LOCATION & CLASS	ASSESSMENT	EXEMPTION CODE	COUNTY	TOWN	SCHOOL
CURRENT OWNERS NAME	SCHOOL DISTRICT	LAND	TAX DESCRIPTION	TAXABLE VALUE		
CURRENT OWNERS ADDRESS	PARCEL SIZE/GRID COORD	TOTAL	SPECIAL DISTRICTS			ACCOUNT NO.

64.001-1-26.1	Smith Rd 322 Rural vac>10		COUNTY TAXABLE VALUE	10,400		1-270- 5
Macqueen Douglas	Potsdam 2 407402	10,400	TOWN TAXABLE VALUE	10,400		
Macqueen Linda	2002sp6000	10,400	SCHOOL TAXABLE VALUE	10,400		
82 Smith Rd	X		FD034 Potsdam Fire Prot	10,400	TO M	
Potsdam, NY 13676	X					
	ACRES 34.50					
	EAST-0319100 NRTH-1705100					
	DEED BOOK 2002 PG-9421					
	FULL MARKET VALUE	10,833				

64.001-1-26.2	82 Smith Rd 240 Rural res		Basic Star 41854	0	0	28,800
Macqueen Douglas	Potsdam 2 407402	28,100	COUNTY TAXABLE VALUE	120,500		
Macqueen Linda	90sp55000	120,500	TOWN TAXABLE VALUE	120,500		
82 Smith Rd	WRP easement2005/4462		SCHOOL TAXABLE VALUE	91,700		
Potsdam, NY 13676	X		FD034 Potsdam Fire Prot	120,500	TO M	
	ACRES 47.70					
	EAST-0318008 NRTH-1706627					
	DEED BOOK 1043 PG-00159					
	FULL MARKET VALUE	125,521				

64.001-1-28.2	93 Flat Rock Rd 210 1 Family Res		Vet - Comb 41131	0	10,000	1-236-1.12
Flanders Earl	Potsdam 2 407402	16,700	Vet - Disa 41141	0	2,000	0
Flanders Sandra	X	40,000	Enhanced S 41834	0	0	0
93 Flat Rock Rd	X		COUNTY TAXABLE VALUE	28,000		40,000
Potsdam, NY 13676	X		TOWN TAXABLE VALUE	28,000		
	ACRES 2.20		SCHOOL TAXABLE VALUE	0		
	EAST-0313483 NRTH-1705092		AG002 Ag Dist #2	.00	MT	
	DEED BOOK 947 PG-01010		FD034 Potsdam Fire Prot	40,000	TO M	
	FULL MARKET VALUE	41,667				

64.001-1-28.4	94 Flat Rock Rd 210 1 Family Res		Basic Star 41854	0	0	1-236-1.13
Mason Michael	Potsdam 2 407402	16,500	COUNTY TAXABLE VALUE	70,000		28,800
Mason Linda	X	70,000	TOWN TAXABLE VALUE	70,000		
94 Flat Rock Rd	X		SCHOOL TAXABLE VALUE	41,200		
Potsdam, NY 13676	X		AG002 Ag Dist #2	.00	MT	
	ACRES 2.00		FD034 Potsdam Fire Prot	70,000	TO M	
	EAST-0313873 NRTH-1704897					
	DEED BOOK 00970 PG-00454					
	FULL MARKET VALUE	72,917				

STATE OF NEW YORK
 COUNTY - St Lawrence
 TOWN - Potsdam
 SWIS - 407489

2 0 1 2 T E N T A T I V E A S S E S S M E N T R O L L
 T A X A B L E SECTION OF THE ROLL - 1

PAGE 1275
 VALUATION DATE-JUL 01, 2011
 TAXABLE STATUS DATE-MAR 01, 2012

TAX MAP NUMBER SEQUENCE
 UNIFORM PERCENT OF VALUE IS 096.00
 UNIFORM PERCENT OF VALUE IS 096.00

TAX MAP PARCEL NUMBER	PROPERTY LOCATION & CLASS	ASSESSMENT	EXEMPTION CODE-----	COUNTY-----	TOWN-----	SCHOOL
CURRENT OWNERS NAME	SCHOOL DISTRICT	LAND	TAX DESCRIPTION	TAXABLE VALUE		
CURRENT OWNERS ADDRESS	PARCEL SIZE/GRID COORD	TOTAL	SPECIAL DISTRICTS			ACCOUNT NO.

64.001-1-28.12	107 Flat Rock Rd			64.001-1-28.12		*****
Fecketter David	210 1 Family Res		Basic Star 41854	0	0	28,800
Lauer Brenda	Potsdam 2 407402	16,800	COUNTY TAXABLE VALUE	90,500		
107 Flat Rock Rd	2001sp23100nv	90,500	TOWN TAXABLE VALUE	90,500		
Potsdam, NY 13676	ACRES 2.50		SCHOOL TAXABLE VALUE	61,700		
	EAST-0313830 NRTH-1705395		AG002 Ag Dist #2	.00 MT		
	DEED BOOK 2001 PG-14361		FD034 Potsdam Fire Prot	90,500 TO M		
	FULL MARKET VALUE	94,271				

64.001-1-28.111	Flat Rock Rd			64.001-1-28.111		*****
Martin Randy	322 Rural vac>10		COUNTY TAXABLE VALUE	42,000		1-236-1.11
Huckle Alan & Brown Paul	Potsdam 2 407402	42,000	TOWN TAXABLE VALUE	42,000		
19 Sinclair Rd	95sp90000	42,000	SCHOOL TAXABLE VALUE	42,000		
Potsdam, NY 13676	99sp15200		AG002 Ag Dist #2	.00 MT		
	X		FD034 Potsdam Fire Prot	42,000 TO M		
	ACRES 119.70					
	EAST-0315042 NRTH-1704919					
	DEED BOOK 2011 PG-5025					
	FULL MARKET VALUE	43,750				

64.001-1-28.112	Flat Rock Rd			64.001-1-28.112		*****
Mason Michael	314 Rural vac<10		COUNTY TAXABLE VALUE	14,200		
Mason Linda	Potsdam 2 407402	14,200	TOWN TAXABLE VALUE	14,200		
94 Flat Rock Rd	96sp5500	14,200	SCHOOL TAXABLE VALUE	14,200		
Potsdam, NY 13676	ACRES 6.10		AG002 Ag Dist #2	.00 MT		
	EAST-0314068 NRTH-1704876		FD034 Potsdam Fire Prot	14,200 TO M		
	DEED BOOK 1101 PG-459					
	FULL MARKET VALUE	14,792				

64.001-1-28.113	101 Flat Rock Rd			64.001-1-28.113		*****
Reed Edward J	270 Mfg housing		Basic Star 41854	0	0	28,000
Reed Sherry L	Potsdam 2 407402	16,500	COUNTY TAXABLE VALUE	28,000		
101 Flat Rock Rd	ACRES 1.80	28,000	TOWN TAXABLE VALUE	28,000		
Potsdam, NY 13676	EAST-0313613 NRTH-1705222		SCHOOL TAXABLE VALUE	0		
	DEED BOOK 2004 PG-21001		AG002 Ag Dist #2	.00 MT		
	FULL MARKET VALUE	29,167	FD034 Potsdam Fire Prot	28,000 TO M		

64.001-1-28.114	120 Flat Rock Rd			64.001-1-28.114		*****
Blackmer Peter J	270 Mfg housing		Basic Star 41854	0	0	28,800
120 Flat Rock Rd	Potsdam 2 407402	17,500	COUNTY TAXABLE VALUE	59,500		
Potsdam, NY 13676	96sp4500	59,500	TOWN TAXABLE VALUE	59,500		
	ACRES 4.10		SCHOOL TAXABLE VALUE	30,700		
	EAST-0314371 NRTH-1705697		AG002 Ag Dist #2	.00 MT		
	DEED BOOK 1102 PG-1132		FD034 Potsdam Fire Prot	59,500 TO M		
	FULL MARKET VALUE	61,979				

STATE OF NEW YORK
 COUNTY - St Lawrence
 TOWN - Potsdam
 SWIS - 407489

2 0 1 2 T E N T A T I V E A S S E S S M E N T R O L L
 T A X A B L E SECTION OF THE ROLL - 1

PAGE 1276
 VALUATION DATE-JUL 01, 2011
 TAXABLE STATUS DATE-MAR 01, 2012

TAX MAP NUMBER SEQUENCE
 UNIFORM PERCENT OF VALUE IS 096.00
 UNIFORM PERCENT OF VALUE IS 096.00

TAX MAP PARCEL NUMBER	PROPERTY LOCATION & CLASS	ASSESSMENT	EXEMPTION CODE	COUNTY	TOWN	SCHOOL
CURRENT OWNERS NAME	SCHOOL DISTRICT	LAND	TAX DESCRIPTION	TAXABLE VALUE		
CURRENT OWNERS ADDRESS	PARCEL SIZE/GRID COORD	TOTAL	SPECIAL DISTRICTS			ACCOUNT NO.

64.001-1-29	88 Flat Rock Rd 210 1 Family Res Potsdam 2 407402	16,700	Basic Star 41854	0	0	1-236- 1. 2
French Keven Sr	99sp14000	58,500	COUNTY TAXABLE VALUE		58,500	
88 Flat Rock Rd	2001sp40000		TOWN TAXABLE VALUE		58,500	
Potsdam, NY 13676	X		SCHOOL TAXABLE VALUE		29,700	
	X		AG002 Ag Dist #2		.00 MT	
	ACRES 2.10 BANK8888869		FD034 Potsdam Fire Prot		58,500 TO M	
	EAST-0313808 NRTH-1704703					
	DEED BOOK 2001 PG-19563					
	FULL MARKET VALUE	60,938				

64.001-1-30	124 Flat Rock Rd 210 1 Family Res Potsdam 2 407402	13,200	Basic Star 41854	0	0	1-188- 5
Conant Linton	X	116,100	COUNTY TAXABLE VALUE		116,100	
Conant Karen	X		TOWN TAXABLE VALUE		116,100	
124 Flat Rock Rd	X		SCHOOL TAXABLE VALUE		87,300	
Potsdam, NY 13676	X		AG002 Ag Dist #2		.00 MT	
	FRNT 125.00 DPTH 300.00		FD034 Potsdam Fire Prot		116,100 TO M	
	EAST-0314111 NRTH-1705676					
	DEED BOOK 1998 PG-12830					
	FULL MARKET VALUE	120,938				

64.001-1-31	197 Flat Rock Rd 240 Rural res Potsdam 2 407402	51,500	COUNTY TAXABLE VALUE		71,500	1-284- 3
Voss-Life Use William G	5 yr L/U from 2004	71,500	TOWN TAXABLE VALUE		71,500	
Mason Michael & Linda	X		SCHOOL TAXABLE VALUE		71,500	
94 Flat Rock Rd	X		AG002 Ag Dist #2		.00 MT	
Potsdam, NY 13676	X		FD034 Potsdam Fire Prot		71,500 TO M	
	ACRES 152.00					
	EAST-0314414 NRTH-1706562					
	DEED BOOK 2005 PG-5197					
	FULL MARKET VALUE	74,479				

64.001-1-32	1339 Cr 34 113 Cattle farm Potsdam 2 407402	68,300	Silo 42100	0	3,000	1-270- 1
Sheehan James E Etal	West Potsdam Rd/zone R-A	150,000	COUNTY TAXABLE VALUE		147,000	3,000 3,000
Attn: James Sheehan	X		TOWN TAXABLE VALUE		147,000	
208 Sissonville Rd	X		SCHOOL TAXABLE VALUE		147,000	
Potsdam, NY 13676	X		AG002 Ag Dist #2		.00 MT	
	ACRES 184.00		FD034 Potsdam Fire Prot		147,000 TO M	
	EAST-0316514 NRTH-1707989					
	DEED BOOK 2003 PG-9154		3,000 EX			
	FULL MARKET VALUE	156,250				

STATE OF NEW YORK
 COUNTY - St Lawrence
 TOWN - Potsdam
 SWIS - 407489

2 0 1 2 T E N T A T I V E A S S E S S M E N T R O L L
 T A X A B L E SECTION OF THE ROLL - 1

PAGE 1277
 VALUATION DATE-JUL 01, 2011
 TAXABLE STATUS DATE-MAR 01, 2012

TAX MAP NUMBER SEQUENCE
 UNIFORM PERCENT OF VALUE IS 096.00
 UNIFORM PERCENT OF VALUE IS 096.00

TAX MAP PARCEL NUMBER	PROPERTY LOCATION & CLASS	ASSESSMENT	EXEMPTION CODE	COUNTY	TOWN	SCHOOL
CURRENT OWNERS NAME	SCHOOL DISTRICT	LAND	TAX DESCRIPTION	TAXABLE VALUE		
CURRENT OWNERS ADDRESS	PARCEL SIZE/GRID COORD	TOTAL	SPECIAL DISTRICTS			ACCOUNT NO.
***** 64.001-1-33 *****						
1358 Cr 34						1-174- 8
64.001-1-33	210 1 Family Res		Vet - Comb 41131	0	19,200	19,200 0
Conant Neil	Potsdam 2 407402	10,700	Vet - Disa 41141	0	27,720	27,720 0
Conant Dorothy	West Potsdam Rd/zone R-A	92,400	Basic Star 41854	0	0	0 28,800
1358 County Route 34	X		COUNTY TAXABLE VALUE		45,480	
Potsdam, NY 13676	X		TOWN TAXABLE VALUE		45,480	
	FRNT 125.00 DPTH 125.00		SCHOOL TAXABLE VALUE		63,600	
	EAST-0317043 NRTH-1708894		AG002 Ag Dist #2		.00 MT	
	DEED BOOK 946 PG-00778		FD034 Potsdam Fire Prot		92,400 TO M	
	FULL MARKET VALUE	96,250				
***** 64.001-1-34 *****						
1359 Cr 34						1-271- 2
64.001-1-34	210 1 Family Res		Basic Star 41854	0	0	0 28,800
Morris Peter J	Potsdam 2 407402	14,600	COUNTY TAXABLE VALUE		110,000	
Lane Patricia A	West Potsdam Rd/zone R-A	110,000	TOWN TAXABLE VALUE		110,000	
1359 County Route 34	87sp48000		SCHOOL TAXABLE VALUE		81,200	
Potsdam, NY 13676	203x100x110x200		AG002 Ag Dist #2		.00 MT	
	FRNT 203.00 DPTH 150.00		FD034 Potsdam Fire Prot		110,000 TO M	
PRIOR OWNER ON 3/01/2012	EAST-0316991 NRTH-1709081					
Morris Peter J	DEED BOOK 2012 PG-898					
	FULL MARKET VALUE	114,583				
***** 64.001-1-35 *****						
1355 Cr 34						1-275- 7
64.001-1-35	210 1 Family Res		Basic Star 41854	0	0	0 28,800
Hutchins Sheila	Potsdam 2 407402	10,400	COUNTY TAXABLE VALUE		50,000	
1355 County Route 34	98sp29500	50,000	TOWN TAXABLE VALUE		50,000	
Potsdam, NY 13676	X		SCHOOL TAXABLE VALUE		21,200	
	X		AG002 Ag Dist #2		.00 MT	
	FRNT 110.00 DPTH 185.00		FD034 Potsdam Fire Prot		50,000 TO M	
	BANK8888870					
	EAST-0316860 NRTH-1709027					
	DEED BOOK 1998 PG-1326					
	FULL MARKET VALUE	52,083				
***** 64.001-1-36 *****						
Sh 345						
64.001-1-36	312 Vac w/imprv		COUNTY TAXABLE VALUE		3,100	
Morris Peter J	Potsdam 2 407402	3,100	TOWN TAXABLE VALUE		3,100	
Lane Patricia A	Madrid Rd/zone R-A	3,100	SCHOOL TAXABLE VALUE		3,100	
1359 County Route 34	X		AG002 Ag Dist #2		.00 MT	
Potsdam, NY 13676	70x160x81x121		FD034 Potsdam Fire Prot		3,100 TO M	
	FRNT 70.00 DPTH 92.00					
PRIOR OWNER ON 3/01/2012	EAST-0316909 NRTH-1709160					
Morris Peter J	DEED BOOK 2012 PG-898					
	FULL MARKET VALUE	3,229				

STATE OF NEW YORK
 COUNTY - St Lawrence
 TOWN - Potsdam
 SWIS - 407489

2 0 1 2 T E N T A T I V E A S S E S S M E N T R O L L
 T A X A B L E SECTION OF THE ROLL - 1

PAGE 1278
 VALUATION DATE-JUL 01, 2011
 TAXABLE STATUS DATE-MAR 01, 2012

TAX MAP NUMBER SEQUENCE
 UNIFORM PERCENT OF VALUE IS 096.00
 UNIFORM PERCENT OF VALUE IS 096.00

TAX MAP PARCEL NUMBER	PROPERTY LOCATION & CLASS	ASSESSMENT	EXEMPTION CODE-----	COUNTY-----	TOWN-----	SCHOOL
CURRENT OWNERS NAME	SCHOOL DISTRICT	LAND	TAX DESCRIPTION	TAXABLE VALUE		
CURRENT OWNERS ADDRESS	PARCEL SIZE/GRID COORD	TOTAL	SPECIAL DISTRICTS			ACCOUNT NO.

64.001-1-37	Cr 34 322 Rural vac>10		COUNTY TAXABLE VALUE	71,700		1-269-15
Sheehan James E Etal	Potsdam 2 407402	71,700	TOWN TAXABLE VALUE	71,700		
Attn: James Sheehan	West Potsdam Rd/zone R-A	71,700	SCHOOL TAXABLE VALUE	71,700		
208 Sissonville Rd	X		AG002 Ag Dist #2	.00 MT		
Potsdam, NY 13676	X		FD034 Potsdam Fire Prot	71,700 TO M		
	ACRES 174.70					
	EAST-0312595 NRTH-1709805					
	DEED BOOK 2003 PG-9154					
	FULL MARKET VALUE	74,688				

64.001-1-40.1	6 Barker Rd	85 PCT OF VALUE USED FOR EXEMPTION PURPOSES				1-274-15
Labaff Marlene M	210 1 Family Res		Aged - All 41800	0	20,825	20,825
6 Barker Rd	Potsdam 2 407402	23,300	Enhanced S 41834	0	0	28,175
Potsdam, NY 13676	X	49,000	COUNTY TAXABLE VALUE			28,175
	X		TOWN TAXABLE VALUE			28,175
	149x66x164		SCHOOL TAXABLE VALUE			0
	ACRES 24.70		AG002 Ag Dist #2			.00 MT
	EAST-0315300 NRTH-1710731		FD034 Potsdam Fire Prot		49,000	TO M
	DEED BOOK 1999 PG-9033					
	FULL MARKET VALUE	51,042				

64.001-1-41	Flat Rock Rd		COUNTY TAXABLE VALUE	12,900		
Sheehan James E	322 Rural vac>10		TOWN TAXABLE VALUE	12,900		
208 Sissonville Rd	Potsdam 2 407402	12,900	SCHOOL TAXABLE VALUE	12,900		
Potsdam, NY 13676	Ref1081/937	12,900	AG002 Ag Dist #2			.00 MT
	X		FD034 Potsdam Fire Prot		12,900	TO M
	X					
	ACRES 30.80					
	EAST-0314046 NRTH-1707730					
	DEED BOOK 1081 PG-72					
	FULL MARKET VALUE	13,438				

64.001-1-42	131 Flat Rock Rd		Basic Star 41854	0	0	28,800
Mason Jeffrey	210 1 Family Res		COUNTY TAXABLE VALUE			87,000
131 Flat Rock Rd	Potsdam 2 407402	16,600	TOWN TAXABLE VALUE			87,000
Potsdam, NY 13676	X	87,000	SCHOOL TAXABLE VALUE			58,200
	X		FD034 Potsdam Fire Prot			87,000 TO M
	X					
	ACRES 1.90					
	EAST-0313786 NRTH-1705654					
	DEED BOOK 1087 PG-399					
	FULL MARKET VALUE	90,625				

STATE OF NEW YORK
 COUNTY - St Lawrence
 TOWN - Potsdam
 SWIS - 407489

2 0 1 2 T E N T A T I V E A S S E S S M E N T R O L L
 T A X A B L E SECTION OF THE ROLL - 1

PAGE 1279
 VALUATION DATE-JUL 01, 2011
 TAXABLE STATUS DATE-MAR 01, 2012

TAX MAP NUMBER SEQUENCE
 UNIFORM PERCENT OF VALUE IS 096.00
 UNIFORM PERCENT OF VALUE IS 096.00

TAX MAP PARCEL NUMBER	PROPERTY LOCATION & CLASS	ASSESSMENT	EXEMPTION CODE-----	COUNTY-----	TOWN-----	SCHOOL
CURRENT OWNERS NAME	SCHOOL DISTRICT	LAND	TAX DESCRIPTION	TAXABLE VALUE		
CURRENT OWNERS ADDRESS	PARCEL SIZE/GRID COORD	TOTAL	SPECIAL DISTRICTS			ACCOUNT NO.
***** 64.001-1-43 *****						
83 Flat Rock Rd						
64.001-1-43	210 1 Family Res		Basic Star 41854	0	0	28,800
Mason Carrie	Potsdam 2 407402	16,600	COUNTY TAXABLE VALUE		60,000	
Mason Jonathan	X	60,000	TOWN TAXABLE VALUE		60,000	
83 Flat Rock Rd	X		SCHOOL TAXABLE VALUE		31,200	
Potsdam, NY 13676	X		FD034 Potsdam Fire Prot		60,000 TO M	
	ACRES 1.90					
	EAST-0313397 NRTH-1704876					
	DEED BOOK 1063 PG-861					
	FULL MARKET VALUE	62,500				
***** 64.001-1-44 *****						
84 Flat Rock Rd						
64.001-1-44	210 1 Family Res		Basic Star 41854	0	0	28,800
Brown Jamie L	Potsdam 2 407402	17,300	COUNTY TAXABLE VALUE		78,000	
Narrow Deborah A	94sp10500	78,000	TOWN TAXABLE VALUE		78,000	
84 Flat Rock Rd	00sp7500		SCHOOL TAXABLE VALUE		49,200	
Potsdam, NY 13676	X		AG002 Ag Dist #2		.00 MT	
	ACRES 3.80		FD034 Potsdam Fire Prot		78,000 TO M	
	EAST-0313613 NRTH-1704422					
	DEED BOOK 2003 PG-17322					
	FULL MARKET VALUE	81,250				
***** 64.001-1-45 *****						
80 Flat Rock Rd						
64.001-1-45	416 Mfg hsing pk		COUNTY TAXABLE VALUE		40,000	
Brown Paul	Potsdam 2 407402	25,000	TOWN TAXABLE VALUE		40,000	
PO Box 741	ACRES 5.00	40,000	SCHOOL TAXABLE VALUE		40,000	
Potsdam, NY 13676	EAST-0313452 NRTH-1704167		AG002 Ag Dist #2		.00 MT	
	DEED BOOK 2000 PG-1857		FD034 Potsdam Fire Prot		40,000 TO M	
	FULL MARKET VALUE	41,667				
***** 64.001-1-47 *****						
543 SH 345, 325 Flat Rock Rd						
64.001-1-47	210 1 Family Res		COUNTY TAXABLE VALUE		360,000	
Atkinson Timothy	Potsdam 2 407402	32,400	TOWN TAXABLE VALUE		360,000	
Atkinson Mary	2005sp50000	360,000	SCHOOL TAXABLE VALUE		360,000	
325 Flat Rock Rd	Corr. Deed-2007/21644		AG002 Ag Dist #2		.00 MT	
Potsdam, NY 13676	ACRES 65.30		FD034 Potsdam Fire Prot		360,000 TO M	
	EAST-0312684 NRTH-1711402					
	DEED BOOK 2005 PG-17705					
	FULL MARKET VALUE	375,000				

STATE OF NEW YORK
 COUNTY - St Lawrence
 TOWN - Potsdam
 SWIS - 407489

2 0 1 2 T E N T A T I V E A S S E S S M E N T R O L L
 T A X A B L E SECTION OF THE ROLL - 1

PAGE 1280
 VALUATION DATE-JUL 01, 2011
 TAXABLE STATUS DATE-MAR 01, 2012

TAX MAP NUMBER SEQUENCE
 UNIFORM PERCENT OF VALUE IS 096.00
 UNIFORM PERCENT OF VALUE IS 096.00

TAX MAP PARCEL NUMBER	PROPERTY LOCATION & CLASS	ASSESSMENT	EXEMPTION CODE-----	COUNTY-----	TOWN-----	SCHOOL
CURRENT OWNERS NAME	SCHOOL DISTRICT	LAND	TAX DESCRIPTION	TAXABLE VALUE		
CURRENT OWNERS ADDRESS	PARCEL SIZE/GRID COORD	TOTAL	SPECIAL DISTRICTS			ACCOUNT NO.

64.001-1-48	550 SH 345			64.001-1-48		*****
Carter John P	210 1 Family Res		Basic Star 41854	0	0	28,800
Iwinski Barbara A	Potsdam 2 407402	17,900	COUNTY TAXABLE VALUE		202,500	
550 State Highway 345	2007sp202,500	202,500	TOWN TAXABLE VALUE		202,500	
Potsdam, NY 13676	ACRES 5.10		SCHOOL TAXABLE VALUE		173,700	
	EAST-0313804 NRTH-1711770		AG002 Ag Dist #2		.00 MT	
	DEED BOOK 2007 PG-22152		FD034 Potsdam Fire Prot		202,500 TO M	
	FULL MARKET VALUE	210,938				

64.001-2-2	416 River Rd			64.001-2-2		*****
Doheny-Farina K.W.	210 1 Family Res - WTRFNT		Basic Star 41854	0	0	1-196-14
416 River Rd	Potsdam 2 407402	20,500	COUNTY TAXABLE VALUE		126,500	28,800
Potsdam, NY 13676	X	126,500	TOWN TAXABLE VALUE		126,500	
	Riverfront 150'		SCHOOL TAXABLE VALUE		97,700	
	85sp65000/88sp73000		FD034 Potsdam Fire Prot		126,500 TO M	
	ACRES 1.60					
	EAST-0323356 NRTH-1711622					
	DEED BOOK 2005 PG-20611					
	FULL MARKET VALUE	131,771				

64.001-2-3	412 River Rd			64.001-2-3		*****
Peet Thomas C	210 1 Family Res - WTRFNT		Vet - Wart 41121	0	11,520	1-241- 7
Peet Maria-Louise I	Potsdam 2 407402	20,500	Basic Star 41854	0	0	28,800
412 River Rd	98sp109000	175,000	COUNTY TAXABLE VALUE		163,480	
Potsdam, NY 13676	2007sp168000		TOWN TAXABLE VALUE		163,480	
	Riverfornt 150'		SCHOOL TAXABLE VALUE		146,200	
	ACRES 1.60		FD034 Potsdam Fire Prot		175,000 TO M	
	EAST-0323334 NRTH-1711470					
	DEED BOOK 2007 PG-11135					
	FULL MARKET VALUE	182,292				

64.001-2-4	408 River Rd			64.001-2-4		*****
Warden Lynn	210 1 Family Res - WTRFNT		Enhanced S 41834	0	0	1-284-14
Warden Shirley	Potsdam 2 407402	20,700	COUNTY TAXABLE VALUE		167,000	59,710
408 River Rd	X	167,000	TOWN TAXABLE VALUE		167,000	
Potsdam, NY 13676	X		SCHOOL TAXABLE VALUE		107,290	
	X		FD034 Potsdam Fire Prot		167,000 TO M	
	ACRES 2.10					
	EAST-0323291 NRTH-1711276					
	DEED BOOK 878 PG-00032					
	FULL MARKET VALUE	173,958				

STATE OF NEW YORK
 COUNTY - St Lawrence
 TOWN - Potsdam
 SWIS - 407489

2 0 1 2 T E N T A T I V E A S S E S S M E N T R O L L
 T A X A B L E SECTION OF THE ROLL - 1

PAGE 1281
 VALUATION DATE-JUL 01, 2011
 TAXABLE STATUS DATE-MAR 01, 2012

TAX MAP NUMBER SEQUENCE
 UNIFORM PERCENT OF VALUE IS 096.00
 UNIFORM PERCENT OF VALUE IS 096.00

TAX MAP PARCEL NUMBER	PROPERTY LOCATION & CLASS	ASSESSMENT	EXEMPTION CODE-----	COUNTY-----	TOWN-----	SCHOOL
CURRENT OWNERS NAME	SCHOOL DISTRICT	LAND	TAX DESCRIPTION	TAXABLE VALUE		
CURRENT OWNERS ADDRESS	PARCEL SIZE/GRID COORD	TOTAL	SPECIAL DISTRICTS	ACCOUNT NO.		
***** 64.001-2-5 *****						
413 River Rd				64.001-2-5	1-197-	1
64.001-2-5	210 1 Family Res		CW_15_VET/ 41161	0	11,520	11,520 0
Centofanti David	Potsdam 2 407402	15,600	Basic Star 41854	0	0	0 28,800
413 River Rd	97sp95000	150,000	COUNTY TAXABLE VALUE		138,480	
Potsdam, NY 13676	87sp86000		TOWN TAXABLE VALUE		138,480	
	X		SCHOOL TAXABLE VALUE		121,200	
	FRNT 200.00 DPTH 157.00		FD034 Potsdam Fire Prot		150,000	TO M
	BANK8888830					
	EAST-0323010 NRTH-1711427					
	DEED BOOK 2002 PG-11730					
	FULL MARKET VALUE	156,250				
***** 64.001-2-6.2 *****						
431 River Rd				64.001-2-6.2		
64.001-2-6.2	210 1 Family Res		Vet - Wart 41121	0	11,100	11,100 0
McKenna Thomas (LU)	Potsdam 2 407402	16,500	Enhanced S 41834	0	0	0 59,710
McKenna Shirley-LU	X	74,000	COUNTY TAXABLE VALUE		62,900	
431 River Rd	X		TOWN TAXABLE VALUE		62,900	
Potsdam, NY 13676	X		SCHOOL TAXABLE VALUE		14,290	
	ACRES 1.60		FD034 Potsdam Fire Prot		74,000	TO M
	EAST-0323043 NRTH-1711933					
	DEED BOOK 2010 PG-6537					
	FULL MARKET VALUE	77,083				
***** 64.001-2-6.12 *****						
405 River Rd				64.001-2-6.12		
64.001-2-6.12	210 1 Family Res		Basic Star 41854	0	0	0 28,800
Brusso Matthew	Potsdam 2 407402	16,400	COUNTY TAXABLE VALUE		131,300	
405 River Rd	98sp120000	131,300	TOWN TAXABLE VALUE		131,300	
Potsdam, NY 13676	X		SCHOOL TAXABLE VALUE		102,500	
	X		AG002 Ag Dist #2		.00	MT
	ACRES 1.40		FD034 Potsdam Fire Prot		131,300	TO M
	EAST-0322901 NRTH-1711211					
	DEED BOOK 2002 PG-21458					
	FULL MARKET VALUE	136,771				
***** 64.001-2-6.112 *****						
426 River Rd				64.001-2-6.112		
64.001-2-6.112	210 1 Family Res - WTRFNT		Basic Star 41854	0	0	0 28,800
Murray Jonathan J	Potsdam 2 407402	30,800	COUNTY TAXABLE VALUE		198,300	
426 River Rd	95sp43000	198,300	TOWN TAXABLE VALUE		198,300	
Potsdam, NY 13676	ACRES 2.10		SCHOOL TAXABLE VALUE		169,500	
	EAST-0323394 NRTH-1711814		FD034 Potsdam Fire Prot		198,300	TO M
	DEED BOOK 2009 PG-19529					
	FULL MARKET VALUE	206,563				

STATE OF NEW YORK
 COUNTY - St Lawrence
 TOWN - Potsdam
 SWIS - 407489

2 0 1 2 T E N T A T I V E A S S E S S M E N T R O L L
 T A X A B L E SECTION OF THE ROLL - 1

PAGE 1282
 VALUATION DATE-JUL 01, 2011
 TAXABLE STATUS DATE-MAR 01, 2012

TAX MAP NUMBER SEQUENCE
 UNIFORM PERCENT OF VALUE IS 096.00
 UNIFORM PERCENT OF VALUE IS 096.00

TAX MAP PARCEL NUMBER	PROPERTY LOCATION & CLASS	ASSESSMENT	EXEMPTION CODE-----	COUNTY-----	TOWN-----	SCHOOL
CURRENT OWNERS NAME	SCHOOL DISTRICT	LAND	TAX DESCRIPTION	TAXABLE VALUE		
CURRENT OWNERS ADDRESS	PARCEL SIZE/GRID COORD	TOTAL	SPECIAL DISTRICTS			ACCOUNT NO.

64.001-2-7	River Rd 314 Rural vac<10 - WTRFNT		COUNTY TAXABLE VALUE	51,800		1-247-13
Potsdam Specialty Paper Inc	Potsdam 2 407402	51,800	TOWN TAXABLE VALUE	51,800		
547A Sissonville Rd	X	51,800	SCHOOL TAXABLE VALUE	51,800		
Potsdam, NY 13676	X		AG002 Ag Dist #2	.00 MT		
	X		FD034 Potsdam Fire Prot	51,800 TO M		
	ACRES 81.00					
	EAST-0322295 NRTH-1709741					
	DEED BOOK 2008 PG-15815					
	FULL MARKET VALUE	53,958				

64.001-2-8.1	73 Sullivan Rd 240 Rural res		Basic Star 41854	0	0	1-207- 2 28,800
Schwarzer Robert C	Potsdam 2 407402	33,000	COUNTY TAXABLE VALUE	136,500		
Rutella Jan	X	136,500	TOWN TAXABLE VALUE	136,500		
73 Sullivan Rd	85sp15865/85sp20000		SCHOOL TAXABLE VALUE	107,700		
Potsdam, NY 13676	X		AG002 Ag Dist #2	.00 MT		
	ACRES 67.70		FD034 Potsdam Fire Prot	136,500 TO M		
	EAST-0321104 NRTH-1709503					
	DEED BOOK 993 PG-00777					
	FULL MARKET VALUE	142,188				

64.001-2-8.2	Sullivan Rd 311 Res vac land		COUNTY TAXABLE VALUE	1,300		
Schwarzer Robert C	Potsdam 2 407402	1,300	TOWN TAXABLE VALUE	1,300		
73 Sullivan Rd	X	1,300	SCHOOL TAXABLE VALUE	1,300		
Potsdam, NY 13676	X		AG002 Ag Dist #2	.00 MT		
	X		FD034 Potsdam Fire Prot	1,300 TO M		
	ACRES 2.70					
	EAST-0321711 NRTH-1709092					
	DEED BOOK 999 PG-00218					
	FULL MARKET VALUE	1,354				

64.001-2-11	302 River Rd 210 1 Family Res - WTRFNT		Vet - Comb 41131	0	19,200	1-224- 2 0
Jones Alan	Potsdam 2 407402	21,900	Basic Star 41854	0	0	28,800
Jones Jacqueline	X	146,000	COUNTY TAXABLE VALUE	126,800		
302 River Rd	X		TOWN TAXABLE VALUE	126,800		
Potsdam, NY 13676	X		SCHOOL TAXABLE VALUE	117,200		
	ACRES 5.10		FD034 Potsdam Fire Prot	146,000 TO M		
	EAST-0323118 NRTH-1709135					
	DEED BOOK 654 PG-00592					
	FULL MARKET VALUE	152,083				

STATE OF NEW YORK
 COUNTY - St Lawrence
 TOWN - Potsdam
 SWIS - 407489

2 0 1 2 T E N T A T I V E A S S E S S M E N T R O L L
 T A X A B L E SECTION OF THE ROLL - 1

PAGE 1283
 VALUATION DATE-JUL 01, 2011
 TAXABLE STATUS DATE-MAR 01, 2012

TAX MAP NUMBER SEQUENCE
 UNIFORM PERCENT OF VALUE IS 096.00
 UNIFORM PERCENT OF VALUE IS 096.00

TAX MAP PARCEL NUMBER	PROPERTY LOCATION & CLASS	ASSESSMENT	EXEMPTION CODE-----	COUNTY-----	TOWN-----	SCHOOL
CURRENT OWNERS NAME	SCHOOL DISTRICT	LAND	TAX DESCRIPTION	TAXABLE VALUE		
CURRENT OWNERS ADDRESS	PARCEL SIZE/GRID COORD	TOTAL	SPECIAL DISTRICTS			ACCOUNT NO.

64.001-2-12.1	198 Sh 345	67 PCT OF VALUE USED FOR EXEMPTION PURPOSES		64.001-2-12.1		*****
Hough John B Jr	240 Rural res		Vet - Wart 41121	0	11,520	1-220- 1
198 State Highway 345	Potsdam 2 407402	49,600	Enhanced S 41834	0	0	0 59,710
Potsdam, NY 13676	X	162,900	COUNTY TAXABLE VALUE		151,380	
	X		TOWN TAXABLE VALUE		151,380	
	X		SCHOOL TAXABLE VALUE		103,190	
	ACRES 108.40		FD034 Potsdam Fire Prot		162,900 TO M	
	EAST-0320628 NRTH-1706173					
	DEED BOOK 993 PG-00609					
	FULL MARKET VALUE	169,688				

64.001-2-13	182 Sh 345		Basic Star 41854	0	0	1-274-11
Dalton Candace M	240 Rural res	28,200	COUNTY TAXABLE VALUE		44,000	28,800
182 State Highway 345	Potsdam 2 407402	44,000	TOWN TAXABLE VALUE		44,000	
Potsdam, NY 13676	2002sp35000		SCHOOL TAXABLE VALUE		15,200	
	X		FD034 Potsdam Fire Prot		44,000 TO M	
	X					
	ACRES 46.50					
	EAST-0322403 NRTH-1706865					
	DEED BOOK 2007 PG-4308					
	FULL MARKET VALUE	45,833				

64.001-2-25.112	93 Sh 345		Basic Star 41854	0	0	28,800
Grant Fay C III	240 Rural res	20,800	COUNTY TAXABLE VALUE		195,000	
93 State Highway 345	Potsdam 2 407402	195,000	TOWN TAXABLE VALUE		195,000	
Potsdam, NY 13676	X		SCHOOL TAXABLE VALUE		166,200	
	X		FD034 Potsdam Fire Prot		195,000 TO M	
	X					
	ACRES 13.70					
	EAST-0323558 NRTH-1704317					
	DEED BOOK 1064 PG-663					
	FULL MARKET VALUE	203,125				

64.001-2-25.311	132 Sh 345					1-207-7.91
Grant Fay C III	323 Vacant rural	38,200	COUNTY TAXABLE VALUE		38,200	
93 State Highway 345	Potsdam 2 407402	38,200	TOWN TAXABLE VALUE		38,200	
Potsdam, NY 13676	X		SCHOOL TAXABLE VALUE		38,200	
	X		FD034 Potsdam Fire Prot		38,200 TO M	
	X					
	ACRES 87.70					
	EAST-0324379 NRTH-1705827					
	DEED BOOK 1092 PG-956					
	FULL MARKET VALUE	39,792				

STATE OF NEW YORK
 COUNTY - St Lawrence
 TOWN - Potsdam
 SWIS - 407489

2 0 1 2 T E N T A T I V E A S S E S S M E N T R O L L
 T A X A B L E SECTION OF THE ROLL - 1

PAGE 1284
 VALUATION DATE-JUL 01, 2011
 TAXABLE STATUS DATE-MAR 01, 2012

TAX MAP NUMBER SEQUENCE
 UNIFORM PERCENT OF VALUE IS 096.00
 UNIFORM PERCENT OF VALUE IS 096.00

TAX MAP PARCEL NUMBER	PROPERTY LOCATION & CLASS	ASSESSMENT	EXEMPTION CODE-----	COUNTY-----	TOWN-----	SCHOOL
CURRENT OWNERS NAME	SCHOOL DISTRICT	LAND	TAX DESCRIPTION	TAXABLE VALUE		
CURRENT OWNERS ADDRESS	PARCEL SIZE/GRID COORD	TOTAL	SPECIAL DISTRICTS			ACCOUNT NO.

64.001-2-26	Sh 345 323 Vacant rural		COUNTY TAXABLE VALUE	20,200		1-180-10
Hough John B Jr	Potsdam 2 407402	20,200	TOWN TAXABLE VALUE	20,200		
198 State Highway 345	X	20,200	SCHOOL TAXABLE VALUE	20,200		
Potsdam, NY 13676	X		FD034 Potsdam Fire Prot	20,200 TO M		
	X					
	ACRES 29.71					
	EAST-0321083 NRTH-1705805					
	DEED BOOK 963 PG-00419					
	FULL MARKET VALUE	21,042				

64.001-2-27	185,189 Sh 345		Enhanced S 41834	0	0	1-259- 9
64.001-2-27	210 1 Family Res		STARB MH 41864	0	0	59,710
Raymo Donald	Potsdam 2 407402	21,500	COUNTY TAXABLE VALUE	75,000	0	11,000
189 State Highway 345	X	75,000	TOWN TAXABLE VALUE	75,000		
Potsdam, NY 13676	X		SCHOOL TAXABLE VALUE	4,290		
	X		FD034 Potsdam Fire Prot	75,000 TO M		
	ACRES 1.60					
	EAST-0321472 NRTH-1706324					
	DEED BOOK 863 PG-00926					
	FULL MARKET VALUE	78,125				

64.001-2-28	39 Smith Rd					1-211- 3
64.001-2-28	240 Rural res		COUNTY TAXABLE VALUE	72,500		
Goldwasser Edwin	Potsdam 2 407402	24,800	TOWN TAXABLE VALUE	72,500		
PO Box 144	X	72,500	SCHOOL TAXABLE VALUE	72,500		
Parishville, NY 13672	X		FD034 Potsdam Fire Prot	72,500 TO M		
	X					
	ACRES 31.50					
	EAST-0319935 NRTH-1706238					
	DEED BOOK 891 PG-00773					
	FULL MARKET VALUE	75,521				

64.001-2-29	66 Smith Rd	95 PCT OF VALUE USED FOR EXEMPTION PURPOSES				1-189- 8
64.001-2-29	240 Rural res		Vet - Wart 41121	0	11,520	0
Jewett Robert	Potsdam 2 407402	21,100	Basic Star 41854	0	0	28,800
Jewett Donna	Wet Land Easement 2007/16	121,500	COUNTY TAXABLE VALUE	109,980		
66 Smith Rd	X		TOWN TAXABLE VALUE	109,980		
Potsdam, NY 13676	87sp10000vac		SCHOOL TAXABLE VALUE	92,700		
	ACRES 20.40		AG002 Ag Dist #2	.00 MT		
	EAST-0319199 NRTH-1706605		FD034 Potsdam Fire Prot	121,500 TO M		
	DEED BOOK 1014 PG-00693					
	FULL MARKET VALUE	126,563				

STATE OF NEW YORK
 COUNTY - St Lawrence
 TOWN - Potsdam
 SWIS - 407489

2 0 1 2 T E N T A T I V E A S S E S S M E N T R O L L
 T A X A B L E SECTION OF THE ROLL - 1

PAGE 1285
 VALUATION DATE-JUL 01, 2011
 TAXABLE STATUS DATE-MAR 01, 2012

TAX MAP NUMBER SEQUENCE
 UNIFORM PERCENT OF VALUE IS 096.00
 UNIFORM PERCENT OF VALUE IS 096.00

TAX MAP PARCEL NUMBER	PROPERTY LOCATION & CLASS	ASSESSMENT	EXEMPTION CODE-----	COUNTY-----	TOWN-----	SCHOOL
CURRENT OWNERS NAME	SCHOOL DISTRICT	LAND	TAX DESCRIPTION	TAXABLE VALUE		
CURRENT OWNERS ADDRESS	PARCEL SIZE/GRID COORD	TOTAL	SPECIAL DISTRICTS			ACCOUNT NO.

64.001-2-30	32 Smith Rd 210 1 Family Res		Basic Star 41854	0	0	1-199- 1. 2 28,800
Ellis Mary Jo	Potsdam 2 407402	16,600	COUNTY TAXABLE VALUE		49,600	
32 Smith Rd	95sp49000	49,600	TOWN TAXABLE VALUE		49,600	
Potsdam, NY 13676	X		SCHOOL TAXABLE VALUE		20,800	
	X		AG002 Ag Dist #2		.00 MT	
	ACRES 1.95		FD034 Potsdam Fire Prot		49,600 TO M	
	EAST-0319849 NRTH-1706670					
	DEED BOOK 2003 PG-23241					
	FULL MARKET VALUE	51,667				

64.001-2-31.1	20 Smith Rd 210 1 Family Res		Vet - Comb 41131	0	18,750	1-199- 1. 1 0
Ellis Eva T (LU)	Potsdam 2 407402	17,400	Enhanced S 41834	0	0	59,710
Ellis Richard, etals	X	75,000	COUNTY TAXABLE VALUE		56,250	
20 Smith Rd	X		TOWN TAXABLE VALUE		56,250	
Potsdam, NY 13676	X		SCHOOL TAXABLE VALUE		15,290	
	ACRES 3.90		AG002 Ag Dist #2		.00 MT	
	EAST-0320195 NRTH-1706930		FD034 Potsdam Fire Prot		75,000 TO M	
	DEED BOOK 2004 PG-8638					
	FULL MARKET VALUE	78,125				

64.001-2-31.2	253 Sh 345 210 1 Family Res		Basic Star 41854	0	0	1-199- 1. 3 28,800
Davis Matthew	Potsdam 2 407402	16,700	COUNTY TAXABLE VALUE		160,000	
253 State Highway 345	2005sp169000	160,000	TOWN TAXABLE VALUE		160,000	
Potsdam, NY 13676	X		SCHOOL TAXABLE VALUE		131,200	
	X		AG002 Ag Dist #2		.00 MT	
	ACRES 2.30 BANK8888869		FD034 Potsdam Fire Prot		160,000 TO M	
	EAST-0320022 NRTH-1707060					
	DEED BOOK 2005 PG-6866					
	FULL MARKET VALUE	166,667				

64.001-2-32	263 Sh 345 210 1 Family Res		Enhanced S 41834	0	0	1-189- 7 59,710
Corridore Salvatore	Potsdam 2 407402	17,500	COUNTY TAXABLE VALUE		128,500	
c/o Elisa Corridore	X	128,500	TOWN TAXABLE VALUE		128,500	
PO Box 1675	X		SCHOOL TAXABLE VALUE		68,790	
Montauk, NY 11954	X		AG002 Ag Dist #2		.00 MT	
	ACRES 4.20		FD034 Potsdam Fire Prot		128,500 TO M	
	EAST-0319719 NRTH-1707232					
	DEED BOOK 682 PG-00391					
	FULL MARKET VALUE	133,854				

STATE OF NEW YORK
 COUNTY - St Lawrence
 TOWN - Potsdam
 SWIS - 407489

2 0 1 2 T E N T A T I V E A S S E S S M E N T R O L L
 T A X A B L E SECTION OF THE ROLL - 1

PAGE 1286
 VALUATION DATE-JUL 01, 2011
 TAXABLE STATUS DATE-MAR 01, 2012

TAX MAP NUMBER SEQUENCE
 UNIFORM PERCENT OF VALUE IS 096.00
 UNIFORM PERCENT OF VALUE IS 096.00

TAX MAP PARCEL NUMBER	PROPERTY LOCATION & CLASS	ASSESSMENT	EXEMPTION CODE-----	COUNTY-----	TOWN-----	SCHOOL
CURRENT OWNERS NAME	SCHOOL DISTRICT	LAND	TAX DESCRIPTION	TAXABLE VALUE		ACCOUNT NO.
CURRENT OWNERS ADDRESS	PARCEL SIZE/GRID COORD	TOTAL	SPECIAL DISTRICTS			

64.001-2-33.2	252 Sh 345 210 1 Family Res		Basic Star 41854	0	0	28,800
Facteau Patrick	Potsdam 2 407402	18,000	COUNTY TAXABLE VALUE		83,300	
Facteau Danielle	96sp72500	83,300	TOWN TAXABLE VALUE		83,300	
252 State Highway 345	2008sp85000		SCHOOL TAXABLE VALUE		54,500	
Potsdam, NY 13676	X		AG002 Ag Dist #2		.00 MT	
	FRNT 277.00 DPTH 217.00		FD034 Potsdam Fire Prot		83,300 TO M	
	BANK8888830					
	EAST-0320217 NRTH-1707384					
	DEED BOOK 2008 PG-14535					
	FULL MARKET VALUE	86,771				

64.001-2-33.12	22 Sullivan Rd 210 1 Family Res		Basic Star 41854	0	0	28,800
Shutts Betsy J	Potsdam 2 407402	16,600	COUNTY TAXABLE VALUE		91,600	
Shutts Stephen J	95sp55000	91,600	TOWN TAXABLE VALUE		91,600	
22 Sullivan Rd	X		SCHOOL TAXABLE VALUE		62,800	
Potsdam, NY 13676	88sp46000		AG002 Ag Dist #2		.00 MT	
	ACRES 1.90 BANK8888830		FD034 Potsdam Fire Prot		91,600 TO M	
	EAST-0320390 NRTH-1707687					
	DEED BOOK 2011 PG-19593					
	FULL MARKET VALUE	95,417				

64.001-2-33.112	28 Sullivan Rd 210 1 Family Res		Basic Star 41854	0	0	28,800
Ockrin Gabriel A	Potsdam 2 407402	17,200	COUNTY TAXABLE VALUE		122,500	
Ockrin Renee S	95sp86000	122,500	TOWN TAXABLE VALUE		122,500	
28 Sullivan Rd	2008sp125000		SCHOOL TAXABLE VALUE		93,700	
Potsdam, NY 13676	ACRES 3.50		FD034 Potsdam Fire Prot		122,500 TO M	
	EAST-0320606 NRTH-1707838					
	DEED BOOK 2008 PG-17974					
	FULL MARKET VALUE	127,604				

64.001-2-34	248 Sh 345 210 1 Family Res		Basic Star 41854	0	0	28,800
Stowe Paul T	Potsdam 2 407402	14,200	Home Impro 44216	0	0	1,500
Stowe Evelyn J	X	75,000	COUNTY TAXABLE VALUE		75,000	
248 State Highway 345	X		TOWN TAXABLE VALUE		73,500	
Potsdam, NY 13676	144x210x144x210		SCHOOL TAXABLE VALUE		44,700	
	FRNT 144.00 DPTH 210.00		AG002 Ag Dist #2		.00 MT	
	EAST-0320390 NRTH-1707276		FD034 Potsdam Fire Prot		73,500 TO M	
	DEED BOOK 940 PG-00997		1,500 EX			
	FULL MARKET VALUE	78,125				

STATE OF NEW YORK
 COUNTY - St Lawrence
 TOWN - Potsdam
 SWIS - 407489

2 0 1 2 T E N T A T I V E A S S E S S M E N T R O L L
 T A X A B L E SECTION OF THE ROLL - 1
 TAX MAP NUMBER SEQUENCE
 UNIFORM PERCENT OF VALUE IS 096.00
 UNIFORM PERCENT OF VALUE IS 096.00

PAGE 1287
 VALUATION DATE-JUL 01, 2011
 TAXABLE STATUS DATE-MAR 01, 2012

TAX MAP PARCEL NUMBER	PROPERTY LOCATION & CLASS	ASSESSMENT	EXEMPTION CODE-----	COUNTY-----	TOWN-----	SCHOOL
CURRENT OWNERS NAME	SCHOOL DISTRICT	LAND	TAX DESCRIPTION	TAXABLE VALUE		
CURRENT OWNERS ADDRESS	PARCEL SIZE/GRID COORD	TOTAL	SPECIAL DISTRICTS	ACCOUNT NO.		

64.001-2-35	260 Sh 345 210 1 Family Res Potsdam 2 407402	16,300	Vet - Wart 41121 Enhanced S 41834	0 0	7,500 0	7,500 0
Bigwarfe Glenn	X	50,000	COUNTY TAXABLE VALUE		42,500	0
Bigwarfe Lillian	X		TOWN TAXABLE VALUE		42,500	50,000
260 State Highway 345	X		SCHOOL TAXABLE VALUE		0	
Potsdam, NY 13676	X		AG002 Ag Dist #2		.00 MT	
	ACRES 1.30		FD034 Potsdam Fire Prot		50,000 TO M	
	EAST-0320000 NRTH-1707514					
	DEED BOOK 643 PG-00554					
	FULL MARKET VALUE	52,083				

64.001-2-36.1	17 Sullivan Rd 240 Rural res Potsdam 2 407402	29,400	78 PCT OF VALUE USED FOR EXEMPTION PURPOSES Vet - Wart 41121 Enhanced S 41834	0 0	9,185 0	9,185 0
Lavalley Lloyd L	X	78,500	COUNTY TAXABLE VALUE		69,315	0
17 Sullivan Rd	X		TOWN TAXABLE VALUE		69,315	59,710
Potsdam, NY 13676	X		SCHOOL TAXABLE VALUE		18,790	
	ACRES 59.00		AG002 Ag Dist #2		.00 MT	
	EAST-0319914 NRTH-1708270		FD034 Potsdam Fire Prot		78,500 TO M	
	DEED BOOK 1101 PG-670					
	FULL MARKET VALUE	81,771				

64.001-2-36.2	306 Sh 345 210 1 Family Res Potsdam 2 407402	17,400	COUNTY TAXABLE VALUE		239,900	
Charette Ronald F		239,900	TOWN TAXABLE VALUE		239,900	
Charette Suzanne L	2007sp239900		SCHOOL TAXABLE VALUE		239,900	
306 State Highway 345	ACRES 4.00		AG002 Ag Dist #2		.00 MT	
Potsdam, NY 13676	EAST-0319329 NRTH-1708249		FD034 Potsdam Fire Prot		239,900 TO M	
	DEED BOOK 2007 PG-3574					
	FULL MARKET VALUE	249,896				

64.001-2-37	Sh 345 314 Rural vac<10 Potsdam 2 407402	14,300	COUNTY TAXABLE VALUE		14,300	
Ockrin Gabriel		14,300	TOWN TAXABLE VALUE		14,300	
Ockrin Renee	2009sp3000		SCHOOL TAXABLE VALUE		14,300	
28 Sullivan Rd	X		FD034 Potsdam Fire Prot		14,300 TO M	
Potsdam, NY 13676	X					
	ACRES 6.30					
	EAST-0320671 NRTH-1707384					
	DEED BOOK 2009 PG-16734					
	FULL MARKET VALUE	14,896				

STATE OF NEW YORK
 COUNTY - St Lawrence
 TOWN - Potsdam
 SWIS - 407489

2 0 1 2 T E N T A T I V E A S S E S S M E N T R O L L
 T A X A B L E SECTION OF THE ROLL - 1

PAGE 1288
 VALUATION DATE-JUL 01, 2011
 TAXABLE STATUS DATE-MAR 01, 2012

TAX MAP NUMBER SEQUENCE
 UNIFORM PERCENT OF VALUE IS 096.00
 UNIFORM PERCENT OF VALUE IS 096.00

TAX MAP PARCEL NUMBER	PROPERTY LOCATION & CLASS	ASSESSMENT	EXEMPTION CODE-----	COUNTY-----	TOWN-----	SCHOOL
CURRENT OWNERS NAME	SCHOOL DISTRICT	LAND	TAX DESCRIPTION	TAXABLE VALUE		
CURRENT OWNERS ADDRESS	PARCEL SIZE/GRID COORD	TOTAL	SPECIAL DISTRICTS			ACCOUNT NO.

64.001-2-38	Sullivan Rd 312 Vac w/imprv		COUNTY TAXABLE VALUE	14,600		
Shutts Betsy J	Potsdam 2 407402	12,600	TOWN TAXABLE VALUE	14,600		
Shutts Stephen J	97sp8800	14,600	SCHOOL TAXABLE VALUE	14,600		
22 Sullivan Rd	ACRES 2.00 BANK8888830		FD034 Potsdam Fire Prot	14,600 TO M		
Potsdam, NY 13676	EAST-0320288 NRTH-1707559					
	DEED BOOK 2011 PG-19593					
	FULL MARKET VALUE	15,208				

64.001-2-39.1	119 Sh 345		COUNTY TAXABLE VALUE	155,000		1-207- 7. 1
Grant Fay C III	220 2 Family Res		TOWN TAXABLE VALUE	155,000		
Adle Tracy	Potsdam 2 407402	31,400	SCHOOL TAXABLE VALUE	155,000		
PO Box 132	x	155,000	FD034 Potsdam Fire Prot	155,000 TO M		
Potsdam, NY 13676	X					
	ACRES 60.80					
	EAST-0322478 NRTH-1704800					
	DEED BOOK 2002 PG-19495					
	FULL MARKET VALUE	161,458				

64.001-2-39.2	139 SH 345		Basic Star 41854	0	0	0 28,800
Adle Tracy L	210 1 Family Res		COUNTY TAXABLE VALUE	164,500		
Adle Jason A	Potsdam 2 407402	17,700	TOWN TAXABLE VALUE	164,500		
PO Box 132	ACRES 4.60	164,500	SCHOOL TAXABLE VALUE	135,700		
Potsdam, NY 13676	EAST-0322142 NRTH-1705755		FD034 Potsdam Fire Prot	164,500 TO M		
	DEED BOOK 2004 PG-5863					
	FULL MARKET VALUE	171,354				

64.001-2-40.11	River Rd		COUNTY TAXABLE VALUE	36,100		1-239- 5. 1
Mckenna Donald & Thomas	312 Vac w/imprv		TOWN TAXABLE VALUE	36,100		
Mckenna Richard & Laurence	Potsdam 2 407402	35,200	SCHOOL TAXABLE VALUE	36,100		
Attn: Mckenna Donald	X	36,100	AG002 Ag Dist #2	.00 MT		
65 Court St	X		FD034 Potsdam Fire Prot	36,100 TO M		
Canton, NY 13617	ACRES 107.70					
	EAST-0321992 NRTH-1711384					
	DEED BOOK 492 PG-00152					
	FULL MARKET VALUE	37,604				

64.001-2-40.12	417 River Rd		COUNTY TAXABLE VALUE	131,400		
Bovay Robin	210 1 Family Res		TOWN TAXABLE VALUE	131,400		
Bovay Eydie	Potsdam 2 407402	16,400	SCHOOL TAXABLE VALUE	131,400		
3 Berkley Dr	2008spl6000	131,400	AG002 Ag Dist #2	.00 MT		
Potsdam, NY 13676	ACRES 1.50 BANK8888869		FD034 Potsdam Fire Prot	131,400 TO M		
	EAST-0322974 NRTH-1711684					
	DEED BOOK 2008 PG-12442					
	FULL MARKET VALUE	136,875				

STATE OF NEW YORK
COUNTY - St Lawrence
TOWN - Potsdam
SWIS - 407489

2 0 1 2 T E N T A T I V E A S S E S S M E N T R O L L
T A X A B L E SECTION OF THE ROLL - 1

PAGE 1289
VALUATION DATE-JUL 01, 2011
TAXABLE STATUS DATE-MAR 01, 2012

TAX MAP NUMBER SEQUENCE
UNIFORM PERCENT OF VALUE IS 096.00
UNIFORM PERCENT OF VALUE IS 096.00

TAX MAP PARCEL NUMBER	PROPERTY LOCATION & CLASS	ASSESSMENT	EXEMPTION CODE	COUNTY	TOWN	SCHOOL
CURRENT OWNERS NAME	SCHOOL DISTRICT	LAND	TAX DESCRIPTION	TAXABLE VALUE		
CURRENT OWNERS ADDRESS	PARCEL SIZE/GRID COORD	TOTAL	SPECIAL DISTRICTS			ACCOUNT NO.

64.001-2-41	401 River Rd			64.001-2-41		
Herman Linda	210 1 Family Res		Basic Star 41854	0	0	28,800
Kelly Suzanne	Potsdam 2 407402	16,400	COUNTY TAXABLE VALUE			
401 River Rd	99sp14500	212,000	TOWN TAXABLE VALUE			
Potsdam, NY 13676	2004sp193000<		SCHOOL TAXABLE VALUE			
	ACRES 1.40 BANK8888830		AG002 Ag Dist #2		.00 MT	
	EAST-0322884 NRTH-1710992		FD034 Potsdam Fire Prot		212,000 TO M	
	DEED BOOK 2004 PG-12032					
	FULL MARKET VALUE	220,833				

64.001-2-42	402 River Rd			64.001-2-42		
Campbell Richard J	210 1 Family Res - WTRFNT		Basic Star 41854	0	0	28,800
Campbell Debra L	Potsdam 2 407402	21,100	COUNTY TAXABLE VALUE		158,000	
402 River Rd	2002sp20000	158,000	TOWN TAXABLE VALUE		158,000	
Potsdam, NY 13676	2007sp150000		SCHOOL TAXABLE VALUE		129,200	
	ACRES 3.10		AG002 Ag Dist #2		.00 MT	
	EAST-0323183 NRTH-1711016		FD034 Potsdam Fire Prot		158,000 TO M	
	DEED BOOK 2007 PG-14657					
	FULL MARKET VALUE	164,583				

64.001-2-43	395 River Rd			64.001-2-43		
Edney Wayne	210 1 Family Res		Basic Star 41854	0	0	28,800
Edney Michelle	Potsdam 2 407402	16,900	COUNTY TAXABLE VALUE		135,000	
395 River Rd	x	135,000	TOWN TAXABLE VALUE		135,000	
Potsdam, NY 13676	x		SCHOOL TAXABLE VALUE		106,200	
	2008sp18000		AG002 Ag Dist #2		.00 MT	
	ACRES 2.60		FD034 Potsdam Fire Prot		135,000 TO M	
	EAST-0322757 NRTH-1710737					
	DEED BOOK 2008 PG-5647					
	FULL MARKET VALUE	140,625				

64.001-2-44	Off River Rd			64.001-2-44		
Herman Linda	314 Rural vac<10		COUNTY TAXABLE VALUE		500	
Kelly Suzanne	Potsdam 2 407402	500	TOWN TAXABLE VALUE		500	
401 River Rd	00sp5000	500	SCHOOL TAXABLE VALUE		500	
Potsdam, NY 13676	FRNT 250.00 DPTH 87.00		AG002 Ag Dist #2		.00 MT	
	EAST-0322702 NRTH-1711028		FD034 Potsdam Fire Prot		500 TO M	
	DEED BOOK 2004 PG-12032					
	FULL MARKET VALUE	521				

64.001-2-45	Off River Rd			64.001-2-45		
Brusso Matthew	314 Rural vac<10		COUNTY TAXABLE VALUE		500	
405 River Rd	Potsdam 2 407402	500	TOWN TAXABLE VALUE		500	
Potsdam, NY 13676	00sp5000	500	SCHOOL TAXABLE VALUE		500	
	FRNT 260.00 DPTH 100.00		AG002 Ag Dist #2		.00 MT	
	ACRES 0.60		FD034 Potsdam Fire Prot		500 TO M	
	EAST-0322770 NRTH-1711252					
	DEED BOOK 2000 PG-5680					
	FULL MARKET VALUE	521				

STATE OF NEW YORK
 COUNTY - St Lawrence
 TOWN - Potsdam
 SWIS - 407489

2 0 1 2 T E N T A T I V E A S S E S S M E N T R O L L
 T A X A B L E SECTION OF THE ROLL - 1

PAGE 1290
 VALUATION DATE-JUL 01, 2011
 TAXABLE STATUS DATE-MAR 01, 2012

TAX MAP NUMBER SEQUENCE
 UNIFORM PERCENT OF VALUE IS 096.00
 UNIFORM PERCENT OF VALUE IS 096.00

TAX MAP PARCEL NUMBER	PROPERTY LOCATION & CLASS	ASSESSMENT	EXEMPTION CODE-----	COUNTY-----	TOWN-----	SCHOOL
CURRENT OWNERS NAME	SCHOOL DISTRICT	LAND	TAX DESCRIPTION	TAXABLE VALUE		
CURRENT OWNERS ADDRESS	PARCEL SIZE/GRID COORD	TOTAL	SPECIAL DISTRICTS			ACCOUNT NO.

64.001-3-1	283 River Rd 270 Mfg housing		COUNTY TAXABLE VALUE	21,500		1-223-15
Jones Alan	Potsdam 2 407402	14,100	TOWN TAXABLE VALUE	21,500		
Jones Jacqueline	X	21,500	SCHOOL TAXABLE VALUE	21,500		
302 River Rd	X		AG002 Ag Dist #2	.00 MT		
Potsdam, NY 13676	X		FD034 Potsdam Fire Prot	21,500 TO M		
	FRNT 175.00 DPTH 159.00					
	EAST-0323464 NRTH-1708443					
	DEED BOOK 2001 PG-8055					
	FULL MARKET VALUE	22,396				

64.001-3-2	240 River Rd 210 1 Family Res - WTRFNT		Basic Star 41854	0	0	1-255-4
Crary William N Sr	Potsdam 2 407402	23,500	COUNTY TAXABLE VALUE	190,000	0	28,800
Sheldon Miki L	Ref-1039/327,334,339	190,000	TOWN TAXABLE VALUE	190,000		
240 River Rd	1039/344		SCHOOL TAXABLE VALUE	161,200		
Potsdam, NY 13676	95sp8000		FD034 Potsdam Fire Prot	190,000 TO M		
	ACRES 9.00					
	EAST-0324162 NRTH-1708357					
	DEED BOOK 2004 PG-9518					
	FULL MARKET VALUE	197,917				

64.001-4-1.11	Smith Rd 323 Vacant rural		COUNTY TAXABLE VALUE	44,300		1-170-10. 2
Warburton William Jr	Potsdam 2 407402	44,300	TOWN TAXABLE VALUE	44,300		
Warburton Mary Elizabeth	X	44,300	SCHOOL TAXABLE VALUE	44,300		
130 Smith Rd	87sp21000		AG002 Ag Dist #2	.00 MT		
Potsdam, NY 13676	X		FD034 Potsdam Fire Prot	44,300 TO M		
	ACRES 145.00					
	EAST-0316952 NRTH-1706092					
	DEED BOOK 2003 PG-1091					
	FULL MARKET VALUE	46,146				

64.001-4-2	130 Smith Rd 240 Rural res		Vet - Comb 41131	0	19,200	1-170-10. 1
Warburton William Jr	Potsdam 2 407402	21,100	Basic Star 41854	0	0	0
Warburton Mary Elizabeth	2003sp195000	160,500	COUNTY TAXABLE VALUE	141,300	0	28,800
130 Smith Rd	87sp35500		TOWN TAXABLE VALUE	141,300		
Potsdam, NY 13676	X		SCHOOL TAXABLE VALUE	131,700		
	ACRES 15.00		AG002 Ag Dist #2	.00 MT		
	EAST-0317662 NRTH-1705568		FD034 Potsdam Fire Prot	160,500 TO M		
	DEED BOOK 2003 PG-1091					
	FULL MARKET VALUE	167,188				

STATE OF NEW YORK
 COUNTY - St Lawrence
 TOWN - Potsdam
 SWIS - 407489

2 0 1 2 T E N T A T I V E A S S E S S M E N T R O L L
 T A X A B L E SECTION OF THE ROLL - 1

PAGE 1291
 VALUATION DATE-JUL 01, 2011
 TAXABLE STATUS DATE-MAR 01, 2012

TAX MAP NUMBER SEQUENCE
 UNIFORM PERCENT OF VALUE IS 096.00
 UNIFORM PERCENT OF VALUE IS 096.00

TAX MAP PARCEL NUMBER	PROPERTY LOCATION & CLASS	ASSESSMENT	EXEMPTION CODE	COUNTY	TOWN	SCHOOL
CURRENT OWNERS NAME	SCHOOL DISTRICT	LAND	TAX DESCRIPTION	TAXABLE VALUE		
CURRENT OWNERS ADDRESS	PARCEL SIZE/GRID COORD	TOTAL	SPECIAL DISTRICTS	ACCOUNT NO.		
***** 64.001-4-3 *****						
64.001-4-3	114B Smith Rd					
Ross George H	210 1 Family Res		COUNTY TAXABLE VALUE	64	001-4-3	
119 Packwood Rd	Potsdam 2 407402	16,400	TOWN TAXABLE VALUE			
Geneva, NY 14456	X	70,000	SCHOOL TAXABLE VALUE			
	X		AG002 Ag Dist #2			.00 MT
	X		FD034 Potsdam Fire Prot			70,000 TO M
	ACRES 1.54 BANK8888869					
	EAST-0317878 NRTH-1706022					
	DEED BOOK 2006 PG-18511					
	FULL MARKET VALUE	72,917				
***** 64.001-4-4 *****						
64.001-4-4	114A Smith Rd					
Ross George	210 1 Family Res		COUNTY TAXABLE VALUE	64	001-4-4	
119 Packwood Rd	Potsdam 2 407402	16,400	TOWN TAXABLE VALUE			
Geneva, NY 14456	2005sp7000	25,500	SCHOOL TAXABLE VALUE			
	X		AG002 Ag Dist #2			.00 MT
	X		FD034 Potsdam Fire Prot			25,500 TO M
	ACRES 1.54 BANK8888869					
	EAST-0318117 NRTH-1705632					
	DEED BOOK 2005 PG-11122					
	FULL MARKET VALUE	26,563				

STATE OF NEW YORK
 COUNTY - St Lawrence
 TOWN - Potsdam
 SWIS - 407489

2 0 1 2 T E N T A T I V E A S S E S S M E N T R O L L
 T A X A B L E SECTION OF THE ROLL - 1
 M A P S E C T I O N - 064
 S U B - S E C T I O N - 001
 UNIFORM PERCENT OF VALUE IS 096.00

PAGE 1292
 VALUATION DATE-JUL 01, 2011
 TAXABLE STATUS DATE-MAR 01, 2012
 RPS150/V04/L015
 CURRENT DATE 4/25/2012

*** S P E C I A L D I S T R I C T S U M M A R Y ***

CODE	DISTRICT NAME	TOTAL PARCELS	EXTENSION TYPE	EXTENSION VALUE	AD VALOREM VALUE	EXEMPT AMOUNT	TAXABLE VALUE
AG002	Ag Dist #2	69	MOVTAX				
FD034	Potsdam Fire P	93	TOTAL M		8430,800	28,000	8402,800

*** S C H O O L D I S T R I C T S U M M A R Y ***

CODE	DISTRICT NAME	TOTAL PARCELS	ASSESSED LAND	ASSESSED TOTAL	EXEMPT AMOUNT	TOTAL TAXABLE	STAR AMOUNT	STAR TAXABLE
407402	Potsdam 2	93	1960,800	8430,800	54,825	8375,975	2165,285	6210,690
	S U B - T O T A L	93	1960,800	8430,800	54,825	8375,975	2165,285	6210,690
	T O T A L	93	1960,800	8430,800	54,825	8375,975	2165,285	6210,690

*** S Y S T E M C O D E S S U M M A R Y ***

NO SYSTEM EXEMPTIONS AT THIS LEVEL

*** E X E M P T I O N S U M M A R Y ***

CODE	DESCRIPTION	TOTAL PARCELS	COUNTY	TOWN	SCHOOL
41121	Vet - Wart	8	83,993	83,993	
41131	Vet - Comb	8	134,750	134,750	
41141	Vet - Disa	2	29,720	29,720	
41161	CW_15_VET/	1	11,520	11,520	
41720	Ag Distric	1			
41800	Aged - All	1	20,825	20,825	20,825
41803	Aged - Tow	1		11,375	
41834	Enhanced S	18			945,485
41854	Basic Star	42			1208,800
41864	STARB MH	1			11,000
41933	Dis & Lim	1		26,250	
42100	Silo	1	3,000	3,000	3,000
44216	Home Impro	2		25,000	25,000

STATE OF NEW YORK
 COUNTY - St Lawrence
 TOWN - Potsdam
 SWIS - 407489

2 0 1 2 T E N T A T I V E A S S E S S M E N T R O L L
 T A X A B L E SECTION OF THE ROLL - 1
 M A P S E C T I O N - 064
 S U B - S E C T I O N - 001
 UNIFORM PERCENT OF VALUE IS 096.00

PAGE 1293
 VALUATION DATE-JUL 01, 2011
 TAXABLE STATUS DATE-MAR 01, 2012
 RPS150/V04/L015
 CURRENT DATE 4/25/2012

*** E X E M P T I O N S U M M A R Y ***

CODE	DESCRIPTION	TOTAL PARCELS	COUNTY	TOWN	SCHOOL
49500	Solar Ener	1	6,000	6,000	6,000
	T O T A L	88	289,808	352,433	2220,110

*** G R A N D T O T A L S ***

ROLL SEC	DESCRIPTION	TOTAL PARCELS	ASSESSED LAND	ASSESSED TOTAL	TAXABLE COUNTY	TAXABLE TOWN	TAXABLE SCHOOL	STAR TAXABLE
1	TAXABLE	93	1960,800	8430,800	8140,992	8078,367	8375,975	6210,690

STATE OF NEW YORK
 COUNTY - St Lawrence
 TOWN - Potsdam
 SWIS - 407489

2 0 1 2 T E N T A T I V E A S S E S S M E N T R O L L
 T A X A B L E SECTION OF THE ROLL - 1

PAGE 1294
 VALUATION DATE-JUL 01, 2011
 TAXABLE STATUS DATE-MAR 01, 2012

TAX MAP NUMBER SEQUENCE
 UNIFORM PERCENT OF VALUE IS 096.00
 UNIFORM PERCENT OF VALUE IS 096.00

TAX MAP PARCEL NUMBER	PROPERTY LOCATION & CLASS	ASSESSMENT	EXEMPTION CODE-----	COUNTY-----	TOWN-----	SCHOOL
CURRENT OWNERS NAME	SCHOOL DISTRICT	LAND	TAX DESCRIPTION	TAXABLE VALUE		
CURRENT OWNERS ADDRESS	PARCEL SIZE/GRID COORD	TOTAL	SPECIAL DISTRICTS			ACCOUNT NO.

64.002-2-2	172 River Rd 210 1 Family Res - WTRFNT Potsdam 2 407402	25,000	Basic Star 41854	0	0	0 28,800
Hauerstock David A	150' WF	275,000	COUNTY TAXABLE VALUE		275,000	
172 River Rd	2011sp300,000		TOWN TAXABLE VALUE		275,000	
Potsdam, NY 13676	X		SCHOOL TAXABLE VALUE		246,200	
	X		FD034 Potsdam Fire Prot		275,000 TO M	
	ACRES 2.30					
	EAST-0326176 NRTH-1707946					
	DEED BOOK 2011 PG-1739					
	FULL MARKET VALUE	286,458				

64.002-2-4	122 River Rd 210 1 Family Res	12,500	Vet - Wart 41121	0	10,500	1-208-11 0
Goolden Mary	Potsdam 2 407402	70,000	Aged - All 41800	0	29,750	29,750 35,000
122 River Rd	X		Enhanced S 41834	0	0	0 35,000
Potsdam, NY 13676	X		COUNTY TAXABLE VALUE		29,750	
	X		TOWN TAXABLE VALUE		29,750	
	FRNT 130.00 DPTH 167.00		SCHOOL TAXABLE VALUE		0	
	EAST-0326392 NRTH-1706605		FD034 Potsdam Fire Prot		70,000 TO M	
	DEED BOOK 668 PG-00224					
	FULL MARKET VALUE	72,917				

64.002-2-5	100 River Rd 210 1 Family Res - WTRFNT	20,900	Vet - Comb 41131	0	19,200	1-180-11.1 0
Emerson James	Potsdam 2 407402	95,000	Enhanced S 41834	0	0	0 59,710
Emerson Donna	150' WF		COUNTY TAXABLE VALUE		75,800	
100 River Rd	X		TOWN TAXABLE VALUE		75,800	
Potsdam, NY 13676-4116	84sp5500vac		SCHOOL TAXABLE VALUE		35,290	
	ACRES 2.66		FD034 Potsdam Fire Prot		95,000 TO M	
	EAST-0326782 NRTH-1706173					
	DEED BOOK 983 PG-00890					
	FULL MARKET VALUE	98,958				

64.002-2-6	84 River Rd 210 1 Family Res - WTRFNT	21,300	Basic Star 41854	0	0	1-180-11.2 28,800
Miller Lane E	Potsdam 2 407402	178,000	COUNTY TAXABLE VALUE		178,000	
Miller Julie W	sp190000<08/03		TOWN TAXABLE VALUE		178,000	
84 River Rd	0977sp40000		SCHOOL TAXABLE VALUE		149,200	
Potsdam, NY 13676	150' WF		FD034 Potsdam Fire Prot		178,000 TO M	
	ACRES 3.45					
	EAST-0326869 NRTH-1706000					
	DEED BOOK 2003 PG-15409					
	FULL MARKET VALUE	185,417				

STATE OF NEW YORK
 COUNTY - St Lawrence
 TOWN - Potsdam
 SWIS - 407489

2 0 1 2 T E N T A T I V E A S S E S S M E N T R O L L
 T A X A B L E SECTION OF THE ROLL - 1

PAGE 1295
 VALUATION DATE-JUL 01, 2011
 TAXABLE STATUS DATE-MAR 01, 2012

TAX MAP NUMBER SEQUENCE
 UNIFORM PERCENT OF VALUE IS 096.00
 UNIFORM PERCENT OF VALUE IS 096.00

TAX MAP PARCEL NUMBER	PROPERTY LOCATION & CLASS	ASSESSMENT	EXEMPTION CODE-----	COUNTY-----	TOWN-----	SCHOOL
CURRENT OWNERS NAME	SCHOOL DISTRICT	LAND	TAX DESCRIPTION	TAXABLE VALUE		
CURRENT OWNERS ADDRESS	PARCEL SIZE/GRID COORD	TOTAL	SPECIAL DISTRICTS			ACCOUNT NO.

64.002-2-7	101 River Rd 240 Rural res Potsdam 2 407402	23,100	Enhanced S 41834	0	0	1-235- 7
Martin Leon Jr		110,200	COUNTY TAXABLE VALUE		110,200	
Martin Paula	X		TOWN TAXABLE VALUE		110,200	
101 River Rd	X		SCHOOL TAXABLE VALUE		50,490	
Potsdam, NY 13676	X		AG002 Ag Dist #2		.00 MT	
	ACRES 23.80		FD034 Potsdam Fire Prot		110,200 TO M	
	EAST-0325959 NRTH-1705978					
	DEED BOOK 817 PG-00128					
	FULL MARKET VALUE	114,792				

64.002-2-8	235 River Rd 240 Rural res Potsdam 2 407402	43,800	Basic Star 41854	0	0	1-255- 4
Pickard Robert		156,000	COUNTY TAXABLE VALUE		156,000	
Pickard Sharon	X		TOWN TAXABLE VALUE		156,000	
235 River Rd	X		SCHOOL TAXABLE VALUE		127,200	
Potsdam, NY 13676	X		AG002 Ag Dist #2		.00 MT	
	ACRES 116.00		FD034 Potsdam Fire Prot		156,000 TO M	
	EAST-0324855 NRTH-1707362					
	DEED BOOK 856 PG-00323					
	FULL MARKET VALUE	162,500				

64.002-2-13	River Rd 314 Rural vac<10 - WTRFNT Potsdam 2 407402	30,800	COUNTY TAXABLE VALUE		30,800	1-217- 1
Smith Gary		30,800	TOWN TAXABLE VALUE		30,800	
2910 Pearl St Rd	150'WF	30,800	SCHOOL TAXABLE VALUE		30,800	
Batavia, NY 14020-9530	89sp15000 Ref:1044/706		FD034 Potsdam Fire Prot		30,800 TO M	
	X					
	ACRES 3.50					
	EAST-0326739 NRTH-1706368					
	DEED BOOK 1037 PG-00975					
	FULL MARKET VALUE	32,083				

64.002-2-14	River Rd 314 Rural vac<10 - WTRFNT Potsdam 2 407402	30,200	COUNTY TAXABLE VALUE		30,200	1-217-1.1
Smith Gary		30,200	TOWN TAXABLE VALUE		30,200	
2910 Pearl St Rd	Ref: 1044/706	30,200	SCHOOL TAXABLE VALUE		30,200	
Batavia, NY 14020-9530	150' WF		FD034 Potsdam Fire Prot		30,200 TO M	
	X					
	ACRES 3.20					
	EAST-0326696 NRTH-1706541					
	DEED BOOK 1037 PG-00983					
	FULL MARKET VALUE	31,458				

STATE OF NEW YORK
 COUNTY - St Lawrence
 TOWN - Potsdam
 SWIS - 407489

2 0 1 2 T E N T A T I V E A S S E S S M E N T R O L L
 T A X A B L E SECTION OF THE ROLL - 1

PAGE 1296
 VALUATION DATE-JUL 01, 2011
 TAXABLE STATUS DATE-MAR 01, 2012

TAX MAP NUMBER SEQUENCE
 UNIFORM PERCENT OF VALUE IS 096.00
 UNIFORM PERCENT OF VALUE IS 096.00

TAX MAP PARCEL NUMBER	PROPERTY LOCATION & CLASS	ASSESSMENT	EXEMPTION CODE-----	COUNTY-----	TOWN-----	SCHOOL
CURRENT OWNERS NAME	SCHOOL DISTRICT	LAND	TAX DESCRIPTION	TAXABLE VALUE		
CURRENT OWNERS ADDRESS	PARCEL SIZE/GRID COORD	TOTAL	SPECIAL DISTRICTS			ACCOUNT NO.

64.002-2-15	River Rd 314 Rural vac<10 - WTRFNT		COUNTY TAXABLE VALUE	35,000		1-217-1.2
Rozonkiewicz Frank J	Potsdam 2 407402	35,000	TOWN TAXABLE VALUE	35,000		
Rozonkiewicz Stacy A	Ref 1044-706	35,000	SCHOOL TAXABLE VALUE	35,000		
1621 Jessamine Rd	2011sp51500		FD034 Potsdam Fire Prot	35,000 TO M		
Lexington, SC 29073	2007sp35000 /150'WF					
	ACRES 3.20					
	EAST-0326631 NRTH-1706757					
	DEED BOOK 2011 PG-5437					
	FULL MARKET VALUE	36,458				

64.002-2-16	130 River Rd 210 1 Family Res - WTRFNT		Basic Star 41854 0	0	0	28,800
McLean Brent R	Potsdam 2 407402	21,200	COUNTY TAXABLE VALUE	200,000		
130 River Rd	Ref: 1044-706	200,000	TOWN TAXABLE VALUE	200,000		
Potsdam, NY 13676	2000sp12500		SCHOOL TAXABLE VALUE	171,200		
	150'WF		FD034 Potsdam Fire Prot	200,000 TO M		
	ACRES 3.40					
	EAST-0326609 NRTH-1706930					
	DEED BOOK 2000 PG-8465					
	FULL MARKET VALUE	208,333				

64.002-2-17	River Rd 314 Rural vac<10 - WTRFNT		COUNTY TAXABLE VALUE	30,300		
O'Brien Todd M	Potsdam 2 407402	30,300	TOWN TAXABLE VALUE	30,300		
107 Market St	150'WF	30,300	SCHOOL TAXABLE VALUE	30,300		
Potsdam, NY 13676	Ref 1044-706		FD034 Potsdam Fire Prot	30,300 TO M		
	92sp10000					
	ACRES 3.30					
	EAST-0326566 NRTH-1707168					
	DEED BOOK 1065 PG-349					
	FULL MARKET VALUE	31,563				

64.002-2-18	140 River Rd 210 1 Family Res - WTRFNT		Basic Star 41854 0	0	0	28,800
Reasoner James A	Potsdam 2 407402	21,200	COUNTY TAXABLE VALUE	180,000		
Reasoner Beth L	2005sp20000 / 150'WF	180,000	TOWN TAXABLE VALUE	180,000		
140 River Rd	Ref 1044-706		SCHOOL TAXABLE VALUE	151,200		
Potsdam, NY 13676-3101	2002sp10000		FD034 Potsdam Fire Prot	180,000 TO M		
	ACRES 3.40 BANK8888869					
	EAST-0326501 NRTH-1707341					
	DEED BOOK 2009 PG-16928					
	FULL MARKET VALUE	187,500				

STATE OF NEW YORK
 COUNTY - St Lawrence
 TOWN - Potsdam
 SWIS - 407489

2 0 1 2 T E N T A T I V E A S S E S S M E N T R O L L
 T A X A B L E SECTION OF THE ROLL - 1

PAGE 1297
 VALUATION DATE-JUL 01, 2011
 TAXABLE STATUS DATE-MAR 01, 2012

TAX MAP NUMBER SEQUENCE
 UNIFORM PERCENT OF VALUE IS 096.00
 UNIFORM PERCENT OF VALUE IS 096.00

TAX MAP PARCEL NUMBER	PROPERTY LOCATION & CLASS	ASSESSMENT	EXEMPTION CODE-----	COUNTY-----	TOWN-----	SCHOOL
CURRENT OWNERS NAME	SCHOOL DISTRICT	LAND	TAX DESCRIPTION	TAXABLE VALUE		
CURRENT OWNERS ADDRESS	PARCEL SIZE/GRID COORD	TOTAL	SPECIAL DISTRICTS			ACCOUNT NO.

64.002-2-19	River Rd 314 Rural vac<10 - WTRFNT		COUNTY TAXABLE VALUE	34,100		1-217-1.6
Dowler Derek L	Potsdam 2 407402	34,100	TOWN TAXABLE VALUE	34,100		
Dowler Kerry M	Ref 1044-706	34,100	SCHOOL TAXABLE VALUE	34,100		
PSC 45	89sp18000		FD034 Potsdam Fire Prot	34,100 TO M		
PO Box 1105	150'WF					
APO, AE 09468-1105	ACRES 3.00					
	EAST-0326414 NRTH-1707514					
	DEED BOOK 2004 PG-2143					
	FULL MARKET VALUE	35,521				

64.002-2-20	168 River Rd 314 Rural vac<10 - WTRFNT		COUNTY TAXABLE VALUE	50,000		1-217-1.7
Pillay Pragasen	Potsdam 2 407402	50,000	TOWN TAXABLE VALUE	50,000		
1455 DeMaisonneuve Blvd W	Ref 1044-706	50,000	SCHOOL TAXABLE VALUE	50,000		
Montreal, Qc H3G 1M8,Canada	2007sp50000		FD034 Potsdam Fire Prot	50,000 TO M		
	160'WF					
	ACRES 2.60 BANK1111111					
	EAST-0326306 NRTH-1707730					
	DEED BOOK 2007 PG-11196					
	FULL MARKET VALUE	52,083				

64.002-3-1	208 Sissonville Rd 484 1 use sm bld		COUNTY TAXABLE VALUE	162,500		1-254- 7
Sheehan James	Potsdam 2 407402	64,700	TOWN TAXABLE VALUE	162,500		
Sheehan Michelle	X	162,500	SCHOOL TAXABLE VALUE	162,500		
208 Sissonville Rd	X		FD034 Potsdam Fire Prot	162,500 TO M		
Potsdam, NY 13676	X					
	ACRES 156.90					
	EAST-0326912 NRTH-1710627					
	DEED BOOK 1007 PG-00022					
	FULL MARKET VALUE	169,271				

64.002-3-13	Sissonville Rd 322 Rural vac>10 - WTRFNT		COUNTY TAXABLE VALUE	26,400		1-246-15
Potsdam Specialty Paper Inc	Potsdam 2 407402	26,400	TOWN TAXABLE VALUE	26,400		
547A Sissonville Rd	X	26,400	SCHOOL TAXABLE VALUE	26,400		
Potsdam, NY 13676	X		FD034 Potsdam Fire Prot	26,400 TO M		
	0784sp					
	ACRES 33.30					
	EAST-0326782 NRTH-1708400					
	DEED BOOK 2008 PG-15815					
	FULL MARKET VALUE	27,500				

STATE OF NEW YORK
 COUNTY - St Lawrence
 TOWN - Potsdam
 SWIS - 407489

2 0 1 2 T E N T A T I V E A S S E S S M E N T R O L L
 T A X A B L E SECTION OF THE ROLL - 1

PAGE 1298
 VALUATION DATE-JUL 01, 2011
 TAXABLE STATUS DATE-MAR 01, 2012

TAX MAP NUMBER SEQUENCE
 UNIFORM PERCENT OF VALUE IS 096.00
 UNIFORM PERCENT OF VALUE IS 096.00

TAX MAP PARCEL NUMBER	PROPERTY LOCATION & CLASS	ASSESSMENT	EXEMPTION CODE-----	COUNTY-----	TOWN-----	SCHOOL
CURRENT OWNERS NAME	SCHOOL DISTRICT	LAND	TAX DESCRIPTION	TAXABLE VALUE		
CURRENT OWNERS ADDRESS	PARCEL SIZE/GRID COORD	TOTAL	SPECIAL DISTRICTS			ACCOUNT NO.

64.002-3-14.1	Sisson Rd			64.002-3-14.1		*****
Trimm Adolphus	322 Rural vac>10 - WTRFNT		COUNTY TAXABLE VALUE	15,000		1-281-11
40 Sisson Rd	Potsdam 2 407402	15,000	TOWN TAXABLE VALUE	15,000		
Potsdam, NY 13676-4500	2002/8914-Agrmt	15,000	SCHOOL TAXABLE VALUE	15,000		
	X		FD034 Potsdam Fire Prot	15,000 TO M		
	X		LT027 Sissonville Light	15,000 TO M		
	ACRES 8.10					
	EAST-0326046 NRTH-1709027					
	DEED BOOK 886 PG-00224					
	FULL MARKET VALUE	15,625				

64.002-3-15.1	183 Sissonville Rd			64.002-3-15.1		*****
Washburn Brooks A	240 Rural res - WTRFNT		Basic Star 41854 0	0	0	1-202- 9
183 Sissonville Rd	Potsdam 2 407402	22,600	COUNTY TAXABLE VALUE	215,000		28,800
Potsdam, NY 13676	X	215,000	TOWN TAXABLE VALUE	215,000		
	X		SCHOOL TAXABLE VALUE	186,200		
	X		FD034 Potsdam Fire Prot	215,000 TO M		
	ACRES 34.70					
	EAST-0324942 NRTH-1709654					
	DEED BOOK 2000 PG-145					
	FULL MARKET VALUE	223,958				

64.002-3-16	209 Sissonville Rd			64.002-3-16		*****
Lambda PhiEpsilonAlumni As Inc	418 Inn/lodge		COUNTY TAXABLE VALUE	138,000		1-278- 1
107 Country Downs Cir	Potsdam 2 407402	30,000	TOWN TAXABLE VALUE	138,000		
Fairport, NY 14450	97sp27934	138,000	SCHOOL TAXABLE VALUE	138,000		
	X		FD034 Potsdam Fire Prot	138,000 TO M		
	X					
	ACRES 2.20					
	EAST-0325505 NRTH-1710411					
	DEED BOOK 1108 PG-955					
	FULL MARKET VALUE	143,750				

64.002-3-18	Sissonville Rd			64.002-3-18		*****
Stone Bryan R	314 Rural vac<10		COUNTY TAXABLE VALUE	7,100		1-281-14
592 Selleck Rd	Potsdam 2 407402	7,100	TOWN TAXABLE VALUE	7,100		
Canton, NY 13617	X	7,100	SCHOOL TAXABLE VALUE	7,100		
	X		FD034 Potsdam Fire Prot	7,100 TO M		
	X					
	ACRES 6.20					
	EAST-0327770 NRTH-1709329					
	DEED BOOK 2008 PG-7735					
	FULL MARKET VALUE	7,396				

STATE OF NEW YORK
 COUNTY - St Lawrence
 TOWN - Potsdam
 SWIS - 407489

2 0 1 2 T E N T A T I V E A S S E S S M E N T R O L L
 T A X A B L E SECTION OF THE ROLL - 1
 TAX MAP NUMBER SEQUENCE
 UNIFORM PERCENT OF VALUE IS 096.00
 UNIFORM PERCENT OF VALUE IS 096.00

PAGE 1299
 VALUATION DATE-JUL 01, 2011
 TAXABLE STATUS DATE-MAR 01, 2012

TAX MAP PARCEL NUMBER	PROPERTY LOCATION & CLASS	ASSESSMENT	EXEMPTION CODE-----	COUNTY-----	TOWN-----	SCHOOL
CURRENT OWNERS NAME	SCHOOL DISTRICT	LAND	TAX DESCRIPTION	TAXABLE VALUE		
CURRENT OWNERS ADDRESS	PARCEL SIZE/GRID COORD	TOTAL	SPECIAL DISTRICTS			ACCOUNT NO.

64.002-4-1.211	6691 Sh 56 431 Auto dealer		COUNTY TAXABLE VALUE	256,500	64.002-4-1.211	*****
Blevins Paul M	Potsdam 2 407402	89,600	TOWN TAXABLE VALUE	256,500		1-173-11.2
Blevins Duane F	Ref 2004/22220	256,500	SCHOOL TAXABLE VALUE	256,500		
PO Box 933	Re1033/230		FD034 Potsdam Fire Prot	256,500 TO M		
Potsdam, NY 13676	89sp7500					
	ACRES 2.70					
	EAST-0329647 NRTH-1711755					
	DEED BOOK 1033 PG-00219					
	FULL MARKET VALUE	267,188				

64.002-4-3.1	6698 Sh 56 431 Auto dealer		COUNTY TAXABLE VALUE	309,000	64.002-4-3.1	*****
St Joseph Properties	Potsdam 2 407402	82,600	TOWN TAXABLE VALUE	309,000		1-203- 2
688 River Rd	2000sp325000	309,000	SCHOOL TAXABLE VALUE	309,000		
Norwood, NY 13668	Ref 1038-60		FD034 Potsdam Fire Prot	309,000 TO M		
	X					
	ACRES 1.30					
	EAST-0330030 NRTH-1711881					
	DEED BOOK 2000 PG-19162					
	FULL MARKET VALUE	321,875				

64.002-4-4.11	Sh 56 330 Vacant comm		COUNTY TAXABLE VALUE	60,000	64.002-4-4.11	*****
Vienneau Beverley	Potsdam 2 407402	60,000	TOWN TAXABLE VALUE	60,000		1-253- 5
PO Box 5154	ref2008/4714	60,000	SCHOOL TAXABLE VALUE	60,000		
Potsdam, NY 13676	Re: 996-159 88Sp30000		FD034 Potsdam Fire Prot	60,000 TO M		
	X					
	ACRES 160.70					
	EAST-0331134 NRTH-1711968					
	DEED BOOK 1080 PG-724					
	FULL MARKET VALUE	62,500				

64.002-4-5.11	May Rd 322 Rural vac>10		COUNTY TAXABLE VALUE	53,400	64.002-4-5.11	*****
Lafayette Living Trust Sidney	Potsdam 2 407402	53,400	TOWN TAXABLE VALUE	53,400		1-227-15.1
Lafayette Living Trust Linda	X	53,400	SCHOOL TAXABLE VALUE	53,400		
37415 Marta Ave	X		FD034 Potsdam Fire Prot	53,400 TO M		
Zephyrhills, FL 33542	X					
	ACRES 98.30					
	EAST-0332910 NRTH-1711081					
	DEED BOOK 1093 PG-723					
	FULL MARKET VALUE	55,625				

STATE OF NEW YORK
 COUNTY - St Lawrence
 TOWN - Potsdam
 SWIS - 407489

2 0 1 2 T E N T A T I V E A S S E S S M E N T R O L L
 T A X A B L E SECTION OF THE ROLL - 1

PAGE 1300
 VALUATION DATE-JUL 01, 2011
 TAXABLE STATUS DATE-MAR 01, 2012

TAX MAP NUMBER SEQUENCE
 UNIFORM PERCENT OF VALUE IS 096.00
 UNIFORM PERCENT OF VALUE IS 096.00

TAX MAP PARCEL NUMBER	PROPERTY LOCATION & CLASS	ASSESSMENT	EXEMPTION CODE	COUNTY	TOWN	SCHOOL
CURRENT OWNERS NAME	SCHOOL DISTRICT	LAND	TAX DESCRIPTION	TAXABLE VALUE		
CURRENT OWNERS ADDRESS	PARCEL SIZE/GRID COORD	TOTAL	SPECIAL DISTRICTS			ACCOUNT NO.

64.002-4-6	May Rd 314 Rural vac<10		COUNTY TAXABLE VALUE	7,400		1-214- 2
Halliday Kurt S	Potsdam 2 407402	7,400	TOWN TAXABLE VALUE	7,400		
Halliday Carol C	X	7,400	SCHOOL TAXABLE VALUE	7,400		
58 May Rd	X		FD034 Potsdam Fire Prot	7,400	TO M	
Potsdam, NY 13676	X					
	ACRES 7.40					
	EAST-0331610 NRTH-1709892					
	DEED BOOK 2011 PG-11537					
	FULL MARKET VALUE	7,708				

64.002-4-7	May Rd 322 Rural vac>10		COUNTY TAXABLE VALUE	12,900		1-214- 1
Halliday Kurt S	Potsdam 2 407402	12,900	TOWN TAXABLE VALUE	12,900		
Halliday Carol C	X	12,900	SCHOOL TAXABLE VALUE	12,900		
58 May Rd	X		FD034 Potsdam Fire Prot	12,900	TO M	
Potsdam, NY 13676	X					
	ACRES 12.90					
	EAST-0331264 NRTH-1709892					
	DEED BOOK 2011 PG-11537					
	FULL MARKET VALUE	13,438				

64.002-4-8	May Rd 322 Rural vac>10		COUNTY TAXABLE VALUE	13,100		1-213-15
Halliday Kurt S	Potsdam 2 407402	13,100	TOWN TAXABLE VALUE	13,100		
Halliday Carol C	X	13,100	SCHOOL TAXABLE VALUE	13,100		
58 May Rd	X		FD034 Potsdam Fire Prot	13,100	TO M	
Potsdam, NY 13676	X					
	ACRES 13.10					
	EAST-0331177 NRTH-1709351					
	DEED BOOK 2011 PG-11537					
	FULL MARKET VALUE	13,646				

64.002-4-20	6608 Sh 56 210 1 Family Res		COUNTY TAXABLE VALUE	48,000		1-288-14
Green Wayne J	Potsdam 2 407402	17,200	TOWN TAXABLE VALUE	48,000		
Green Nancy I	2008sp45000	48,000	SCHOOL TAXABLE VALUE	48,000		
556 River Rd	X		FD034 Potsdam Fire Prot	48,000	TO M	
Potsdam, NY 13676	X					
	ACRES 2.60					
	EAST-0330301 NRTH-1709867					
	DEED BOOK 2008 PG-18923					
	FULL MARKET VALUE	50,000				

STATE OF NEW YORK
 COUNTY - St Lawrence
 TOWN - Potsdam
 SWIS - 407489

2 0 1 2 T E N T A T I V E A S S E S S M E N T R O L L
 T A X A B L E SECTION OF THE ROLL - 1

PAGE 1301
 VALUATION DATE-JUL 01, 2011
 TAXABLE STATUS DATE-MAR 01, 2012

TAX MAP NUMBER SEQUENCE
 UNIFORM PERCENT OF VALUE IS 096.00
 UNIFORM PERCENT OF VALUE IS 096.00

TAX MAP PARCEL NUMBER	PROPERTY LOCATION & CLASS	ASSESSMENT	EXEMPTION CODE-----	COUNTY-----	TOWN-----	SCHOOL
CURRENT OWNERS NAME	SCHOOL DISTRICT	LAND	TAX DESCRIPTION	TAXABLE VALUE		
CURRENT OWNERS ADDRESS	PARCEL SIZE/GRID COORD	TOTAL	SPECIAL DISTRICTS			ACCOUNT NO.

64.002-4-21.1	6624 Sh 56 220 2 Family Res Potsdam 2 407402	17,500	Basic Star 41854	0	0	0 28,800
Reece Larry	98sp61500	80,000	COUNTY TAXABLE VALUE	80,000		
Reece Linda	X		TOWN TAXABLE VALUE	80,000		
PO Box 5033	X		SCHOOL TAXABLE VALUE	51,200		
Potsdam, NY 13676	X		FD034 Potsdam Fire Prot	80,000 TO M		
	ACRES 2.90 EAST-0330164 NRTH-1709973 DEED BOOK 1998 PG-12380 FULL MARKET VALUE 83,333	83,333				

64.002-4-22	6632 Sh 56 449 Other Storang Potsdam 2 407402	25,000	COUNTY TAXABLE VALUE	44,300		1-275-10
Stickney Properties, Inc.	91sp17000	44,300	TOWN TAXABLE VALUE	44,300		
6638 State Highway 56	X		SCHOOL TAXABLE VALUE	44,300		
Potsdam, NY 13676	X		FD034 Potsdam Fire Prot	44,300 TO M		
	ACRES 2.00 EAST-0330126 NRTH-1710163 DEED BOOK 2005 PG-1004 FULL MARKET VALUE 46,146	46,146				

64.002-4-23	6638 Sh 56 433 Auto body Potsdam 2 407402	25,000	COUNTY TAXABLE VALUE	100,900		1-275- 9
Stickney Properties, Inc.	X	100,900	TOWN TAXABLE VALUE	100,900		
6638 State Highway 56	X		SCHOOL TAXABLE VALUE	100,900		
Potsdam, NY 13676	X		FD034 Potsdam Fire Prot	100,900 TO M		
	ACRES 2.00 EAST-0330110 NRTH-1710353 DEED BOOK 2005 PG-1004 FULL MARKET VALUE 105,104	105,104				

64.002-4-56.11	6683 Sh 56 431 Auto dealer Potsdam 2 407402	99,100	COUNTY TAXABLE VALUE	170,000		1-283- 9. 1
Vienneau Lloyd	Also see 1003/150	170,000	TOWN TAXABLE VALUE	170,000		
PO Box 5154	X		SCHOOL TAXABLE VALUE	170,000		
Potsdam, NY 13676	X		FD034 Potsdam Fire Prot	170,000 TO M		
	ACRES 4.60 EAST-0329626 NRTH-1711403 DEED BOOK 883 PG-753 FULL MARKET VALUE 177,083	177,083				

STATE OF NEW YORK
 COUNTY - St Lawrence
 TOWN - Potsdam
 SWIS - 407489

2 0 1 2 T E N T A T I V E A S S E S S M E N T R O L L
 T A X A B L E SECTION OF THE ROLL - 1

PAGE 1302
 VALUATION DATE-JUL 01, 2011
 TAXABLE STATUS DATE-MAR 01, 2012

TAX MAP NUMBER SEQUENCE
 UNIFORM PERCENT OF VALUE IS 096.00
 UNIFORM PERCENT OF VALUE IS 096.00

TAX MAP PARCEL NUMBER	PROPERTY LOCATION & CLASS	ASSESSMENT	EXEMPTION CODE-----	COUNTY-----	TOWN-----	SCHOOL
CURRENT OWNERS NAME	SCHOOL DISTRICT	LAND	TAX DESCRIPTION	TAXABLE VALUE		
CURRENT OWNERS ADDRESS	PARCEL SIZE/GRID COORD	TOTAL	SPECIAL DISTRICTS	ACCOUNT NO.		

64.002-4-56.21	38 Country Ln 411 Apartment Potsdam 2 407402	130,000	COUNTY TAXABLE VALUE	64.002-4-56.21	1-283-	9. 2
Vienneau Lloyd	X	186,000	TOWN TAXABLE VALUE			
PO Box 5154	X		SCHOOL TAXABLE VALUE			
Potsdam, NY 13676	X		FD034 Potsdam Fire Prot			186,000 TO M
	X					
	ACRES 31.30					
	EAST-0328839 NRTH-1711489					
	DEED BOOK 2000 PG-21295					
	FULL MARKET VALUE	193,750				

64.002-4-63	6625 Sh 56 210 1 Family Res Potsdam 2 407402	13,700	COUNTY TAXABLE VALUE	64.002-4-63	1-230-	5
Laffin Marvin J	X	33,000	TOWN TAXABLE VALUE			
1 Somerset Dr	2004sp54000		SCHOOL TAXABLE VALUE			
Potsdam, NY 13676	2006sp48000		FD034 Potsdam Fire Prot			33,000 TO M
	2008sp33000					
	FRNT 135.00 DPTH 325.00					
	EAST-0329684 NRTH-1710011					
	DEED BOOK 2008 PG-18776					
	FULL MARKET VALUE	34,375				

64.002-5-3.1	Regan Rd 323 Vacant rural Potsdam 2 407402	15,300	COUNTY TAXABLE VALUE	64.002-5-3.1	1-174-	3
Bondellio Frank	X	15,300	TOWN TAXABLE VALUE			
Bondellio Sandra	X		SCHOOL TAXABLE VALUE			
PO Box 72	X		FD034 Potsdam Fire Prot			15,300 TO M
Morristown, NY 13664	X					
	ACRES 8.90					
	EAST-0335161 NRTH-1711946					
	DEED BOOK 838 PG-00510					
	FULL MARKET VALUE	15,938				

64.002-5-5	150 Regan Rd 210 1 Family Res Potsdam 2 407402	16,500	Basic Star 41854	64.002-5-5	1-176-	14
Sala Tanya M	X	42,400	COUNTY TAXABLE VALUE			28,800
150 Regan Rd	2011sp38000		TOWN TAXABLE VALUE			
Potsdam, NY 13676	88sp20000		SCHOOL TAXABLE VALUE			
	X		FD034 Potsdam Fire Prot			42,400 TO M
	ACRES 1.70					
	EAST-0335313 NRTH-1711341					
	DEED BOOK 2011 PG-17824					
	FULL MARKET VALUE	44,167				

STATE OF NEW YORK
 COUNTY - St Lawrence
 TOWN - Potsdam
 SWIS - 407489

2 0 1 2 T E N T A T I V E A S S E S S M E N T R O L L
 T A X A B L E SECTION OF THE ROLL - 1

PAGE 1303
 VALUATION DATE-JUL 01, 2011
 TAXABLE STATUS DATE-MAR 01, 2012

TAX MAP NUMBER SEQUENCE
 UNIFORM PERCENT OF VALUE IS 096.00
 UNIFORM PERCENT OF VALUE IS 096.00

TAX MAP PARCEL NUMBER	PROPERTY LOCATION & CLASS	ASSESSMENT	EXEMPTION CODE-----	COUNTY-----	TOWN-----	SCHOOL
CURRENT OWNERS NAME	SCHOOL DISTRICT	LAND	TAX DESCRIPTION	TAXABLE VALUE		
CURRENT OWNERS ADDRESS	PARCEL SIZE/GRID COORD	TOTAL	SPECIAL DISTRICTS			ACCOUNT NO.

64.002-5-6	Regan Rd 322 Rural vac>10		COUNTY TAXABLE VALUE	23,100		1-183- 9
Seth Madan	Potsdam 2 407402	23,100	TOWN TAXABLE VALUE	23,100		
5 Broad St	X	23,100	SCHOOL TAXABLE VALUE	23,100		
Potsdam, NY 13676	X		FD034 Potsdam Fire Prot	23,100 TO M		
	X					
	ACRES 42.60					
	EAST-0336071 NRTH-1711708					
	DEED BOOK 924 PG-00813					
	FULL MARKET VALUE	24,063				

64.002-5-7	120 Regan Rd 210 1 Family Res		Basic Star 41854	0	0	1-241-14.1
Snell Heather	Potsdam 2 407402	16,900	COUNTY TAXABLE VALUE	123,500	0	28,800
120 Regan Rd	2005spl30000	123,500	TOWN TAXABLE VALUE	123,500		
Potsdam, NY 13676	X		SCHOOL TAXABLE VALUE	94,700		
	2010spl25000		FD034 Potsdam Fire Prot	123,500 TO M		
	ACRES 2.60 BANK8888830					
	EAST-0335789 NRTH-1710584					
	DEED BOOK 2010 PG-17458					
	FULL MARKET VALUE	128,646				

64.002-5-21.111	13 Regan Rd 120 Field crops		Silo 42100	0	4,000	1-189-1.1
Cook Walter	Potsdam 2 407402	50,400	COUNTY TAXABLE VALUE	168,400	4,000	4,000
Cook Catherine	Re: 1077/733	172,400	TOWN TAXABLE VALUE	168,400		
9 Regan Rd	X		SCHOOL TAXABLE VALUE	168,400		
Potsdam, NY 13676	X		AG002 Ag Dist #2	.00 MT		
	ACRES 101.40		FD034 Potsdam Fire Prot	168,400 TO M		
	EAST-0335221 NRTH-1707748		4,000 EX			
	DEED BOOK 1075 PG-148					
	FULL MARKET VALUE	179,583				

64.002-5-21.112	49 Regan Rd 312 Vac w/imprv		COUNTY TAXABLE VALUE	10,000		
Cook Adam W	Potsdam 2 407402	8,000	TOWN TAXABLE VALUE	10,000		
Cook Rachel A	ACRES 14.20	10,000	SCHOOL TAXABLE VALUE	10,000		
7775 US Highway 11	EAST-0335667 NRTH-1709348		AG002 Ag Dist #2	.00 MT		
Potsdam, NY 13676	DEED BOOK 2011 PG-4412		FD034 Potsdam Fire Prot	10,000 TO M		
	FULL MARKET VALUE	10,417				

64.002-5-22	95 Regan Rd 210 1 Family Res		COUNTY TAXABLE VALUE	97,900		1-195- 9
Gallagher Carol	Potsdam 2 407402	16,400	TOWN TAXABLE VALUE	97,900		
72 Elm St	X	97,900	SCHOOL TAXABLE VALUE	97,900		
Potsdam, NY 13676	X		FD034 Potsdam Fire Prot	97,900 TO M		
	X					
	FRNT 210.00 DPTH 225.00					
	EAST-0335731 NRTH-1709970					
	DEED BOOK 2001 PG-17490					
	FULL MARKET VALUE	101,979				

STATE OF NEW YORK
 COUNTY - St Lawrence
 TOWN - Potsdam
 SWIS - 407489

2 0 1 2 T E N T A T I V E A S S E S S M E N T R O L L
 T A X A B L E SECTION OF THE ROLL - 1

PAGE 1304
 VALUATION DATE-JUL 01, 2011
 TAXABLE STATUS DATE-MAR 01, 2012

TAX MAP NUMBER SEQUENCE
 UNIFORM PERCENT OF VALUE IS 096.00
 UNIFORM PERCENT OF VALUE IS 096.00

TAX MAP PARCEL NUMBER	PROPERTY LOCATION & CLASS	ASSESSMENT	EXEMPTION CODE-----	COUNTY-----	TOWN-----	SCHOOL
CURRENT OWNERS NAME	SCHOOL DISTRICT	LAND	TAX DESCRIPTION	TAXABLE VALUE		
CURRENT OWNERS ADDRESS	PARCEL SIZE/GRID COORD	TOTAL	SPECIAL DISTRICTS			ACCOUNT NO.

64.002-5-23.1	115 Regan Rd 210 1 Family Res		Basic Star 41854	0	0	1-195-10
Turner Peter	Potsdam 2 407402	16,600	COUNTY TAXABLE VALUE		229,500	28,800
Turner Patricia	91sp204000<	229,500	TOWN TAXABLE VALUE		229,500	
115 Regan Rd	2002sp230000<		SCHOOL TAXABLE VALUE		200,700	
Potsdam, NY 13676	X		FD034 Potsdam Fire Prot		229,500 TO M	
	ACRES 2.00 BANK8888830					
	EAST-0335501 NRTH-1710341					
	DEED BOOK 2002 PG-9913					
	FULL MARKET VALUE	239,063				

64.002-5-23.2	Regan Rd 312 Vac w/imprv		COUNTY TAXABLE VALUE		13,700	
Turner Peter	Potsdam 2 407402	11,700	TOWN TAXABLE VALUE		13,700	
Turner Patricia	2002sp230000<	13,700	SCHOOL TAXABLE VALUE		13,700	
115 Regan Rd	87sp2400, 91Sp204000<		FD034 Potsdam Fire Prot		13,700 TO M	
Potsdam, NY 13676	X					
	ACRES 13.70					
	EAST-0335321 NRTH-1709983					
	DEED BOOK 2002 PG-9913					
	FULL MARKET VALUE	14,271				

64.002-5-24.1	151 Regan Rd 210 1 Family Res		Basic Star 41854	0	0	1-281- 4
Tomalty Melvin	Potsdam 2 407402	21,100	COUNTY TAXABLE VALUE		155,000	28,800
Tomalty Sandra	X	155,000	TOWN TAXABLE VALUE		155,000	
151 Regan Rd	X		SCHOOL TAXABLE VALUE		126,200	
Potsdam, NY 13676	X		FD034 Potsdam Fire Prot		155,000 TO M	
	ACRES 15.10					
	EAST-0334886 NRTH-1710802					
	DEED BOOK 867 PG-01055					
	FULL MARKET VALUE	161,458				

64.002-5-24.2	127 Regan Rd 210 1 Family Res		Basic Star 41854	0	0	1-281- 4
Londrville Mark	Potsdam 2 407402	16,700	COUNTY TAXABLE VALUE		150,000	28,800
Londrville Kathryn	X	150,000	TOWN TAXABLE VALUE		150,000	
127 Regan Rd	X		SCHOOL TAXABLE VALUE		121,200	
Potsdam, NY 13676	X		FD034 Potsdam Fire Prot		150,000 TO M	
	ACRES 2.10					
	EAST-0335296 NRTH-1710648					
	DEED BOOK 950 PG-00148					
	FULL MARKET VALUE	156,250				

STATE OF NEW YORK
 COUNTY - St Lawrence
 TOWN - Potsdam
 SWIS - 407489

2 0 1 2 T E N T A T I V E A S S E S S M E N T R O L L
 T A X A B L E SECTION OF THE ROLL - 1

PAGE 1305
 VALUATION DATE-JUL 01, 2011
 TAXABLE STATUS DATE-MAR 01, 2012

TAX MAP NUMBER SEQUENCE
 UNIFORM PERCENT OF VALUE IS 096.00
 UNIFORM PERCENT OF VALUE IS 096.00

TAX MAP PARCEL NUMBER	PROPERTY LOCATION & CLASS	ASSESSMENT	EXEMPTION CODE	COUNTY	TOWN	SCHOOL
CURRENT OWNERS NAME	SCHOOL DISTRICT	LAND	TAX DESCRIPTION	TAXABLE VALUE		
CURRENT OWNERS ADDRESS	PARCEL SIZE/GRID COORD	TOTAL	SPECIAL DISTRICTS			ACCOUNT NO.

64.002-5-40.1	May Rd 105 Vac farmland		COUNTY TAXABLE VALUE	58,300		1-283-10
Adon Farms Partnership	Potsdam 2 407402	58,300	TOWN TAXABLE VALUE	58,300		
403 State Highway 72	2008spl40000<	58,300	SCHOOL TAXABLE VALUE	58,300		
Potsdam, NY 13676	X		AG002 Ag Dist #2	.00 MT		
	X		FD034 Potsdam Fire Prot	58,300 TO M		
	ACRES 85.60					
	EAST-0334168 NRTH-1709433					
	DEED BOOK 2008 PG-12293					
	FULL MARKET VALUE	60,729				

64.002-5-40.2	158 May Rd 210 1 Family Res		Basic Star 41854	0	0	28,800
Burnah Lawrence	Potsdam 2 407402	16,300	COUNTY TAXABLE VALUE	140,000		
Burnah Sherry	92sp8250	140,000	TOWN TAXABLE VALUE	140,000		
PO Box 762	X		SCHOOL TAXABLE VALUE	111,200		
Potsdam, NY 13676	X		FD034 Potsdam Fire Prot	140,000 TO M		
	ACRES 1.50					
	EAST-0333297 NRTH-1709778					
	DEED BOOK 1063 PG-625					
	FULL MARKET VALUE	145,833				

64.002-5-53	90 Regan Rd 210 1 Family Res		Basic Star 41854	0	0	28,800
Hayes John	Potsdam 2 407402	12,200	COUNTY TAXABLE VALUE	121,800		
Hayes Shirley	X	121,800	TOWN TAXABLE VALUE	121,800		
90 Regan Rd	X		SCHOOL TAXABLE VALUE	93,000		
Potsdam, NY 13676	100x262x150x250		FD034 Potsdam Fire Prot	121,800 TO M		
	FRNT 100.00 DPTH 256.00					
	EAST-0336004 NRTH-1709952					
	DEED BOOK 911 PG-00359					
	FULL MARKET VALUE	126,875				

64.002-5-54	84 Regan Rd 210 1 Family Res		Basic Star 41854	0	0	28,800
Jadlos John	Potsdam 2 407402	12,200	COUNTY TAXABLE VALUE	115,000		
Jadlos Marianne	X	115,000	TOWN TAXABLE VALUE	115,000		
PO Box 503	X		SCHOOL TAXABLE VALUE	86,200		
Potsdam, NY 13676	86sp46000		FD034 Potsdam Fire Prot	115,000 TO M		
	FRNT 100.00 DPTH 250.00					
	BANK8888173					
	EAST-0336024 NRTH-1709841					
	DEED BOOK 1001 PG-00158					
	FULL MARKET VALUE	119,792				

STATE OF NEW YORK
 COUNTY - St Lawrence
 TOWN - Potsdam
 SWIS - 407489

2 0 1 2 T E N T A T I V E A S S E S S M E N T R O L L
 T A X A B L E SECTION OF THE ROLL - 1

PAGE 1306
 VALUATION DATE-JUL 01, 2011
 TAXABLE STATUS DATE-MAR 01, 2012

TAX MAP NUMBER SEQUENCE
 UNIFORM PERCENT OF VALUE IS 096.00
 UNIFORM PERCENT OF VALUE IS 096.00

TAX MAP PARCEL NUMBER	PROPERTY LOCATION & CLASS	ASSESSMENT	EXEMPTION CODE-----	COUNTY-----	TOWN-----	SCHOOL
CURRENT OWNERS NAME	SCHOOL DISTRICT	LAND	TAX DESCRIPTION	TAXABLE VALUE		
CURRENT OWNERS ADDRESS	PARCEL SIZE/GRID COORD	TOTAL	SPECIAL DISTRICTS			ACCOUNT NO.
***** 64.002-5-55 *****						
	82 Regan Rd					1-262- 4
64.002-5-55	210 1 Family Res		Basic Star 41854	0	0	28,800
Sullivan Christopher J	Potsdam 2 407402	12,200	COUNTY TAXABLE VALUE		111,500	
Prosper Helen	01sp111000	111,500	TOWN TAXABLE VALUE		111,500	
82 Regan Rd	2005sp78800		SCHOOL TAXABLE VALUE		82,700	
Potsdam, NY 13676	X		FD034 Potsdam Fire Prot		111,500 TO M	
	FRNT 100.00 DPTH 250.00					
	BANK8888864					
	EAST-0336055 NRTH-1709730					
	DEED BOOK 2005 PG-14060					
	FULL MARKET VALUE	116,146				
***** 64.002-5-56 *****						
	76 Regan Rd					1-195- 8
64.002-5-56	210 1 Family Res		Basic Star 41854	0	0	28,800
Andrews Karen E	Potsdam 2 407402	12,600	COUNTY TAXABLE VALUE		84,000	
76 Regan Rd	X	84,000	TOWN TAXABLE VALUE		84,000	
Potsdam, NY 13676	X		SCHOOL TAXABLE VALUE		55,200	
	X		FD034 Potsdam Fire Prot		84,000 TO M	
	FRNT 110.00 DPTH 250.00					
	BANK8888216					
	EAST-0336085 NRTH-1709619					
	DEED BOOK 2009 PG-4558					
	FULL MARKET VALUE	87,500				
***** 64.002-5-57 *****						
	70 Regan Rd					1-265- 6
64.002-5-57	210 1 Family Res		Basic Star 41854	0	0	28,800
Miller Corey J	Potsdam 2 407402	15,900	COUNTY TAXABLE VALUE		74,500	
Haggett Jill A	94sp35401nv	74,500	TOWN TAXABLE VALUE		74,500	
70 Regan Rd	2005sp70000		SCHOOL TAXABLE VALUE		45,700	
Potsdam, NY 13676	X		FD034 Potsdam Fire Prot		74,500 TO M	
	FRNT 200.00 DPTH 250.00					
	BANK8888869					
	EAST-0336115 NRTH-1709467					
	DEED BOOK 2005 PG-14155					
	FULL MARKET VALUE	77,604				
***** 64.002-5-58 *****						
	Regan Rd					
64.002-5-58	314 Rural vac<10		COUNTY TAXABLE VALUE		4,000	
YNYH LLC	Potsdam 2 407402	4,000	TOWN TAXABLE VALUE		4,000	
154 Hailesboro St	X	4,000	SCHOOL TAXABLE VALUE		4,000	
Gouverneur, NY 13642-1655	X		FD034 Potsdam Fire Prot		4,000 TO M	
	X					
	ACRES 1.60					
	EAST-0336176 NRTH-1709265					
	DEED BOOK 2009 PG-2314					
	FULL MARKET VALUE	4,167				

STATE OF NEW YORK
 COUNTY - St Lawrence
 TOWN - Potsdam
 SWIS - 407489

2 0 1 2 T E N T A T I V E A S S E S S M E N T R O L L
 T A X A B L E SECTION OF THE ROLL - 1

PAGE 1307
 VALUATION DATE-JUL 01, 2011
 TAXABLE STATUS DATE-MAR 01, 2012

TAX MAP NUMBER SEQUENCE
 UNIFORM PERCENT OF VALUE IS 096.00
 UNIFORM PERCENT OF VALUE IS 096.00

TAX MAP PARCEL NUMBER	PROPERTY LOCATION & CLASS	ASSESSMENT	EXEMPTION CODE-----	COUNTY-----	TOWN-----	SCHOOL
CURRENT OWNERS NAME	SCHOOL DISTRICT	LAND	TAX DESCRIPTION	TAXABLE VALUE		
CURRENT OWNERS ADDRESS	PARCEL SIZE/GRID COORD	TOTAL	SPECIAL DISTRICTS			ACCOUNT NO.

64.002-5-59	48 Regan Rd 210 1 Family Res Potsdam 2 407402	16,300	Vet - Wart 41121 Basic Star 41854	0 0	11,520 0	1-290- 5 0 28,800
Haught Wayne 48 Regan Rd Potsdam, NY 13676	X Ref:1028/845 X ACRES 1.50 EAST-0336267 NRTH-1708992 DEED BOOK 964 PG-01042 FULL MARKET VALUE	78,800	COUNTY TAXABLE VALUE TOWN TAXABLE VALUE SCHOOL TAXABLE VALUE FD034 Potsdam Fire Prot		67,280 67,280 50,000 78,800 TO M	

64.002-6-1	Ush 11 (off) 105 Vac farmland Potsdam 2 407402	29,100	COUNTY TAXABLE VALUE TOWN TAXABLE VALUE SCHOOL TAXABLE VALUE		29,100 29,100 29,100	
Terra Development Inc 208 Sissonville Rd Potsdam, NY 13676	2008sp79164< Ease:2009/1615 x ACRES 40.50 EAST-0336314 NRTH-1704984 DEED BOOK 2008 PG-15323 FULL MARKET VALUE	29,100	AG002 Ag Dist #2 FD034 Potsdam Fire Prot		.00 MT 29,100 TO M	

64.002-7-1	54 Sh 345 210 1 Family Res Potsdam 2 407402	10,700	Basic Star 41854	0	0	1-207- 7.92 0 28,800
Grant David L Grant Jennifer L 54 State Highway 345 Potsdam, NY 13676	05/08sp115000 90sp55000 X ACRES 2.00 EAST-0324528 NRTH-1704938 DEED BOOK 2008 PG-7605 FULL MARKET VALUE	107,000	COUNTY TAXABLE VALUE TOWN TAXABLE VALUE SCHOOL TAXABLE VALUE FD034 Potsdam Fire Prot		107,000 107,000 78,200 107,000 TO M	

64.002-7-2	47 Sh 345 546 Oth Ind Spor Potsdam 2 407402	50,000	COUNTY TAXABLE VALUE TOWN TAXABLE VALUE SCHOOL TAXABLE VALUE		249,900 249,900 249,900	
Lavalley Realty Inc PO Box 550 Potsdam, NY 13676	Fitness Center 87sp3000vac X ACRES 3.40 EAST-0324424 NRTH-1704432 DEED BOOK 2000 PG-14431 FULL MARKET VALUE	249,900	FD034 Potsdam Fire Prot		249,900 TO M	

STATE OF NEW YORK
 COUNTY - St Lawrence
 TOWN - Potsdam
 SWIS - 407489

2 0 1 2 T E N T A T I V E A S S E S S M E N T R O L L
 T A X A B L E SECTION OF THE ROLL - 1

PAGE 1308
 VALUATION DATE-JUL 01, 2011
 TAXABLE STATUS DATE-MAR 01, 2012

TAX MAP NUMBER SEQUENCE
 UNIFORM PERCENT OF VALUE IS 096.00
 UNIFORM PERCENT OF VALUE IS 096.00

TAX MAP PARCEL NUMBER	PROPERTY LOCATION & CLASS	ASSESSMENT	EXEMPTION CODE-----	COUNTY-----	TOWN-----	SCHOOL
CURRENT OWNERS NAME	SCHOOL DISTRICT	LAND	TAX DESCRIPTION	TAXABLE VALUE		
CURRENT OWNERS ADDRESS	PARCEL SIZE/GRID COORD	TOTAL	SPECIAL DISTRICTS	ACCOUNT NO.		

64.002-7-3	61 Sh 345			64.002-7-3		1-201-11
Fetcie Elaine J (LU)	210 1 Family Res		Enhanced S 41834	0	0	0 59,710
61 State Highway 345	Potsdam 2 407402	13,000	COUNTY TAXABLE VALUE		70,000	
Potsdam, NY 13676	Steven & Brian Fetcie-rmd	70,000	TOWN TAXABLE VALUE		70,000	
	X		SCHOOL TAXABLE VALUE		10,290	
	FRNT 150.00 DPTH 165.00		FD034 Potsdam Fire Prot		70,000 TO M	
	EAST-0324299 NRTH-1704670					
	DEED BOOK 2007 PG-21105					
	FULL MARKET VALUE	72,917				

STATE OF NEW YORK
 COUNTY - St Lawrence
 TOWN - Potsdam
 SWIS - 407489

2 0 1 2 T E N T A T I V E A S S E S S M E N T R O L L
 T A X A B L E SECTION OF THE ROLL - 1
 M A P S E C T I O N - 064
 S U B - S E C T I O N - 002
 UNIFORM PERCENT OF VALUE IS 096.00

PAGE 1309
 VALUATION DATE-JUL 01, 2011
 TAXABLE STATUS DATE-MAR 01, 2012
 RPS150/V04/L015
 CURRENT DATE 4/25/2012

*** S P E C I A L D I S T R I C T S U M M A R Y ***

CODE	DISTRICT NAME	TOTAL PARCELS	EXTENSION TYPE	EXTENSION VALUE	AD VALOREM VALUE	EXEMPT AMOUNT	TAXABLE VALUE
AG002	Ag Dist #2	6	MOVTAX				
FD034	Potsdam Fire P	58	TOTAL M		5689,800	4,000	5685,800
LT027	Sissonville Li	1	TOTAL M		15,000		15,000

*** S C H O O L D I S T R I C T S U M M A R Y ***

CODE	DISTRICT NAME	TOTAL PARCELS	ASSESSED LAND	ASSESSED TOTAL	EXEMPT AMOUNT	TOTAL TAXABLE	STAR AMOUNT	STAR TAXABLE
407402	Potsdam 2	58	1687,200	5689,800	39,000	5650,800	790,130	4860,670
	S U B - T O T A L	58	1687,200	5689,800	39,000	5650,800	790,130	4860,670
	T O T A L	58	1687,200	5689,800	39,000	5650,800	790,130	4860,670

*** S Y S T E M C O D E S S U M M A R Y ***

NO SYSTEM EXEMPTIONS AT THIS LEVEL

*** E X E M P T I O N S U M M A R Y ***

CODE	DESCRIPTION	TOTAL PARCELS	COUNTY	TOWN	SCHOOL
41121	Vet - Wart	2	22,020	22,020	
41131	Vet - Comb	1	19,200	19,200	
41800	Aged - All	1	29,750	29,750	35,000
41834	Enhanced S	4			214,130
41854	Basic Star	20			576,000
42100	Silo	1	4,000	4,000	4,000
	T O T A L	29	74,970	74,970	829,130

STATE OF NEW YORK
COUNTY - St Lawrence
TOWN - Potsdam
SWIS - 407489

2 0 1 2 T E N T A T I V E A S S E S S M E N T R O L L
T A X A B L E SECTION OF THE ROLL - 1
M A P S E C T I O N - 064
S U B - S E C T I O N - 002
UNIFORM PERCENT OF VALUE IS 096.00

PAGE 1310
VALUATION DATE-JUL 01, 2011
TAXABLE STATUS DATE-MAR 01, 2012
RPS150/V04/L015
CURRENT DATE 4/25/2012

*** G R A N D T O T A L S ***

ROLL SEC	DESCRIPTION	TOTAL PARCELS	ASSESSED LAND	ASSESSED TOTAL	TAXABLE COUNTY	TAXABLE TOWN	TAXABLE SCHOOL	STAR TAXABLE
1	TAXABLE	58	1687,200	5689,800	5614,830	5614,830	5650,800	4860,670

STATE OF NEW YORK
 COUNTY - St Lawrence
 TOWN - Potsdam
 SWIS - 407489

2 0 1 2 T E N T A T I V E A S S E S S M E N T R O L L
 T A X A B L E SECTION OF THE ROLL - 1

PAGE 1311
 VALUATION DATE-JUL 01, 2011
 TAXABLE STATUS DATE-MAR 01, 2012

TAX MAP NUMBER SEQUENCE
 UNIFORM PERCENT OF VALUE IS 096.00
 UNIFORM PERCENT OF VALUE IS 096.00

TAX MAP PARCEL NUMBER	PROPERTY LOCATION & CLASS	ASSESSMENT	EXEMPTION CODE	COUNTY	TOWN	SCHOOL
CURRENT OWNERS NAME	SCHOOL DISTRICT	LAND	TAX DESCRIPTION	TAXABLE VALUE		
CURRENT OWNERS ADDRESS	PARCEL SIZE/GRID COORD	TOTAL	SPECIAL DISTRICTS			ACCOUNT NO.

64.003-1-1	1891 Morley Potsdam Rd			64.003-1-1		1-207-15
Blanchard Kip	449 Other Storag		COUNTY TAXABLE VALUE	80,000		
6846 US Highway 11	Potsdam 2 407402	30,000	TOWN TAXABLE VALUE	80,000		
Potsdam, NY 13676-3131	2002sp50000	80,000	SCHOOL TAXABLE VALUE	80,000		
	X		FD034 Potsdam Fire Prot	80,000 TO M		
	X					
	ACRES 16.00					
	EAST-0318787 NRTH-1702111					
	DEED BOOK 2002 PG-13020					
	FULL MARKET VALUE	83,333				

64.003-1-2	1885 Morley Potsdam Rd			64.003-1-2		1-166-11
Matott Lowell	210 1 Family Res		Vet - Wart 41121	0	10,125	10,125 0
Matott Pamela	Potsdam 2 407402	16,300	Vet - Wart 41121	0	10,125	10,125 0
1885 Morley Potsdam Rd	2002sp57000	67,500	Vet - Disa 41141	0	16,875	16,875 0
Potsdam, NY 13676	90sp58000		Basic Star 41854	0	0	0 28,800
	193x236x185x291		COUNTY TAXABLE VALUE	30,375		
	ACRES 1.10 BANK8888830		TOWN TAXABLE VALUE	30,375		
	EAST-0318551 NRTH-1701741		SCHOOL TAXABLE VALUE	38,700		
	DEED BOOK 2002 PG-17594		FD034 Potsdam Fire Prot	67,500 TO M		
	FULL MARKET VALUE	70,313				

64.003-1-3	1901 Morley Potsdam Rd			64.003-1-3		1-232-11
Lyman Elizabeth	210 1 Family Res		Enhanced S 41834	0	0	0 48,500
PO Box 325	Potsdam 2 407402	10,700	COUNTY TAXABLE VALUE	48,500		
Potsdam, NY 13676	X	48,500	TOWN TAXABLE VALUE	48,500		
	X		SCHOOL TAXABLE VALUE	0		
	X		FD034 Potsdam Fire Prot	48,500 TO M		
	FRNT 90.00 DPTH 158.00					
	EAST-0318964 NRTH-1701635					
	DEED BOOK 770 PG-00163					
	FULL MARKET VALUE	50,521				

64.003-1-4	1905 Morley Potsdam Rd			64.003-1-4		1-275-15
Fetcie Steven	210 1 Family Res		Basic Star 41854	0	0	0 28,800
Fetcie Julie	Potsdam 2 407402	10,700	COUNTY TAXABLE VALUE	50,000		
PO Box 668	X	50,000	TOWN TAXABLE VALUE	50,000		
Potsdam, NY 13676	X		SCHOOL TAXABLE VALUE	21,200		
	88sp35000/91sp43750		FD034 Potsdam Fire Prot	50,000 TO M		
	FRNT 90.00 DPTH 158.00					
	BANK8888830					
	EAST-0319053 NRTH-1701648					
	DEED BOOK 1055 PG-980					
	FULL MARKET VALUE	52,083				

STATE OF NEW YORK
 COUNTY - St Lawrence
 TOWN - Potsdam
 SWIS - 407489

2 0 1 2 T E N T A T I V E A S S E S S M E N T R O L L
 T A X A B L E SECTION OF THE ROLL - 1

PAGE 1312
 VALUATION DATE-JUL 01, 2011
 TAXABLE STATUS DATE-MAR 01, 2012

TAX MAP NUMBER SEQUENCE
 UNIFORM PERCENT OF VALUE IS 096.00
 UNIFORM PERCENT OF VALUE IS 096.00

TAX MAP PARCEL NUMBER	PROPERTY LOCATION & CLASS	ASSESSMENT	EXEMPTION CODE-----	COUNTY-----	TOWN-----	SCHOOL
CURRENT OWNERS NAME	SCHOOL DISTRICT	LAND	TAX DESCRIPTION	TAXABLE VALUE		
CURRENT OWNERS ADDRESS	PARCEL SIZE/GRID COORD	TOTAL	SPECIAL DISTRICTS			ACCOUNT NO.
***** 64.003-1-5 *****						
64.003-1-5	1907 Morley Potsdam Rd					1-200-15
Yette Michael W (LU)	210 1 Family Res		Basic Star 41854	0	0	28,800
Yette, Jerald & Linda	Potsdam 2 407402	10,700	COUNTY TAXABLE VALUE		50,000	
1907 Morley Potsdam Rd	91sp50000	50,000	TOWN TAXABLE VALUE		50,000	
Potsdam, NY 13676	ref 2004/18838		SCHOOL TAXABLE VALUE		21,200	
	X		FD034 Potsdam Fire Prot		50,000 TO M	
	FRNT 90.00 DPTH 158.00					
	BANK8888869					
	EAST-0319141 NRTH-1701648					
	DEED BOOK 2004 PG-20682					
	FULL MARKET VALUE	52,083				
***** 64.003-1-6 *****						
64.003-1-6	1911 Morley Potsdam Rd					1-225- 8
Lyon Edward F	210 1 Family Res		Basic Star 41854	0	0	28,800
Lyon Cynthia	Potsdam 2 407402	10,700	COUNTY TAXABLE VALUE		84,000	
1911 Morley Potsdam Rd	X	84,000	TOWN TAXABLE VALUE		84,000	
Potsdam, NY 13676	X		SCHOOL TAXABLE VALUE		55,200	
	88sp47000		FD034 Potsdam Fire Prot		84,000 TO M	
	FRNT 90.00 DPTH 158.00					
	EAST-0319238 NRTH-1701644					
	DEED BOOK 992 PG-00308					
	FULL MARKET VALUE	87,500				
***** 64.003-1-7 *****						
64.003-1-7	1915 Morley Potsdam Rd					1-256- 2
Pierre George F	210 1 Family Res		COUNTY TAXABLE VALUE		70,000	
Pierre Edith	Potsdam 2 407402	10,900	TOWN TAXABLE VALUE		70,000	
11714 Silmarillion Trl	X	70,000	SCHOOL TAXABLE VALUE		70,000	
Austin, TX 78739	X		FD034 Potsdam Fire Prot		70,000 TO M	
	FRNT 95.00 DPTH 158.00					
	EAST-0319322 NRTH-1701656					
	DEED BOOK 738 PG-00171					
	FULL MARKET VALUE	72,917				
***** 64.003-1-8 *****						
64.003-1-8	1917 Morley Potsdam Rd					1-219-14
Horton Eileen	210 1 Family Res		Vet - Wart 41121	0	8,265	8,265 0
1917 Morley Potsdam Rd	Potsdam 2 407402	13,000	Aged - Tow 41803	0	0	9,367 0
Potsdam, NY 13676	X	55,100	Enhanced S 41834	0	0	55,100
	X		COUNTY TAXABLE VALUE		46,835	
	150x158x77x175		TOWN TAXABLE VALUE		37,468	
	FRNT 150.00 DPTH 166.00		SCHOOL TAXABLE VALUE		0	
	EAST-0319432 NRTH-1701656		FD034 Potsdam Fire Prot		55,100 TO M	
	DEED BOOK 745 PG-00288					
	FULL MARKET VALUE	57,396				

STATE OF NEW YORK
 COUNTY - St Lawrence
 TOWN - Potsdam
 SWIS - 407489

2 0 1 2 T E N T A T I V E A S S E S S M E N T R O L L
 T A X A B L E SECTION OF THE ROLL - 1

PAGE 1313
 VALUATION DATE-JUL 01, 2011
 TAXABLE STATUS DATE-MAR 01, 2012

TAX MAP NUMBER SEQUENCE
 UNIFORM PERCENT OF VALUE IS 096.00
 UNIFORM PERCENT OF VALUE IS 096.00

TAX MAP PARCEL NUMBER	PROPERTY LOCATION & CLASS	ASSESSMENT	EXEMPTION CODE-----	COUNTY-----	TOWN-----	SCHOOL
CURRENT OWNERS NAME	SCHOOL DISTRICT	LAND	TAX DESCRIPTION	TAXABLE VALUE		
CURRENT OWNERS ADDRESS	PARCEL SIZE/GRID COORD	TOTAL	SPECIAL DISTRICTS			ACCOUNT NO.

64.003-1-9.1	7541 Ush 11			64.003-1-9.1		*****
The Bicknell Corporation	444 Lumber yd/ml		COUNTY TAXABLE VALUE	325,000		1-172- 1
PO Box 5110	Potsdam 2 407402	86,900	TOWN TAXABLE VALUE	325,000		
Potsdam, NY 13676	Re: Lumber Yard	325,000	SCHOOL TAXABLE VALUE	325,000		
	86sp225000		FD034 Potsdam Fire Prot	325,000 TO M		
	X					
	ACRES 2.16					
	EAST-0319914 NRTH-1701395					
	DEED BOOK 1002 PG-00322					
	FULL MARKET VALUE	338,542				

64.003-1-11.12	7513 Ush 11			64.003-1-11.12		*****
Potsdam Properties Inc	431 Auto dealer		COUNTY TAXABLE VALUE	200,000		
7513 US Highway 11	Potsdam 2 407402	86,500	TOWN TAXABLE VALUE	200,000		
Potsdam, NY 13676-0069	93sp91800/94sp140000	200,000	SCHOOL TAXABLE VALUE	200,000		
	X		FD034 Potsdam Fire Prot	200,000 TO M		
	X					
	ACRES 6.40					
	EAST-0319459 NRTH-1701265					
	DEED BOOK 1086 PG-358					
	FULL MARKET VALUE	208,333				

64.003-1-12	1890 Morley Potsdam Rd			64.003-1-12		*****
Jones Ricky	484 1 use sm bld		COUNTY TAXABLE VALUE	55,000		1-245- 2
Jones Roxane	Potsdam 2 407402	20,100	TOWN TAXABLE VALUE	55,000		
434 Finnegan Rd	X	55,000	SCHOOL TAXABLE VALUE	55,000		
Canton, NY 13617	91sp35000/94sp35000		FD034 Potsdam Fire Prot	55,000 TO M		
	X					
	FRNT 150.00 DPTH 300.00					
	EAST-0318831 NRTH-1701416					
	DEED BOOK 1077 PG-452					
	FULL MARKET VALUE	57,292				

64.003-1-13	Morley Potsdam Rd			64.003-1-13		*****
Patience Realty, LLC	330 Vacant comm		COUNTY TAXABLE VALUE	44,000		1-259- 3
7911 Brewerton Rd	Potsdam 2 407402	44,000	TOWN TAXABLE VALUE	44,000		
Cicero, NY 13039	2008sp45000	44,000	SCHOOL TAXABLE VALUE	44,000		
	X		FD034 Potsdam Fire Prot	44,000 TO M		
	285x300x87x359					
	ACRES 1.28					
	EAST-0318983 NRTH-1701416					
	DEED BOOK 2008 PG-15353					
	FULL MARKET VALUE	45,833				

STATE OF NEW YORK
 COUNTY - St Lawrence
 TOWN - Potsdam
 SWIS - 407489

2 0 1 2 T E N T A T I V E A S S E S S M E N T R O L L
 T A X A B L E SECTION OF THE ROLL - 1

PAGE 1314
 VALUATION DATE-JUL 01, 2011
 TAXABLE STATUS DATE-MAR 01, 2012

TAX MAP NUMBER SEQUENCE
 UNIFORM PERCENT OF VALUE IS 096.00
 UNIFORM PERCENT OF VALUE IS 096.00

TAX MAP PARCEL NUMBER	PROPERTY LOCATION & CLASS	ASSESSMENT	EXEMPTION CODE-----	COUNTY-----	TOWN-----	SCHOOL
CURRENT OWNERS NAME	SCHOOL DISTRICT	LAND	TAX DESCRIPTION	TAXABLE VALUE		
CURRENT OWNERS ADDRESS	PARCEL SIZE/GRID COORD	TOTAL	SPECIAL DISTRICTS			ACCOUNT NO.

64.003-1-14.11	7473-7485, 7495-7505 Ush 11			64.003-1-14.11		*****
	452 Nbh shop ctr		Business I 47612	0	468,390	1-201-14
Patience Realty, LLC	Potsdam 2 407402	385,700	COUNTY TAXABLE VALUE		1484,110	
7911 Brewerton Rd	95sp185001	1952,500	TOWN TAXABLE VALUE		1952,500	
Cicero, NY 13039	ref 2005/17253		SCHOOL TAXABLE VALUE		1952,500	
	2006spl,000,000		FD034 Potsdam Fire Prot		1952,500 TO M	
	ACRES 10.30					
	EAST-0318658 NRTH-1700811					
	DEED BOOK 2006 PG-4244					
	FULL MARKET VALUE	2033,854				

64.003-1-15.1	Ush 11			64.003-1-15.1		*****
	330 Vacant comm		COUNTY TAXABLE VALUE		206,800	1-205-14
Sweet Properties LLC	Potsdam 2 407402	206,800	TOWN TAXABLE VALUE		206,800	
7856 State Route 5	Deed 2009/10758	206,800	SCHOOL TAXABLE VALUE		206,800	
Clinton, NY 13323	X		FD034 Potsdam Fire Prot		206,800 TO M	
	X					
	ACRES 136.82					
	EAST-0317250 NRTH-1700119					
	DEED BOOK 2009 PG-16254					
	FULL MARKET VALUE	215,417				

64.003-1-15.2	7463 Ush 11			64.003-1-15.2		*****
	484 1 use sm bld		COUNTY TAXABLE VALUE		176,000	
Dow Jane	Potsdam 2 407402	88,100	TOWN TAXABLE VALUE		176,000	
Dow Harry	X	176,000	SCHOOL TAXABLE VALUE		176,000	
3874 State Route 11	85sp10000vac/91sp95000		FD034 Potsdam Fire Prot		176,000 TO M	
Malone, NY 12953	X					
	ACRES 8.04					
	EAST-0318138 NRTH-1700508					
	DEED BOOK 2003 PG-23619					
	FULL MARKET VALUE	183,333				

64.003-1-16.2	7283 Ush 11			64.003-1-16.2		*****
	484 1 use sm bld		COUNTY TAXABLE VALUE		40,000	1-209-12.2
Stone Sam	Potsdam 2 407402	17,500	TOWN TAXABLE VALUE		40,000	
7283 US Highway 11	98sp40000	40,000	SCHOOL TAXABLE VALUE		40,000	
Potsdam, NY 13676	X		AG002 Ag Dist #2		.00 MT	
	84sp5000vac		FD034 Potsdam Fire Prot		40,000 TO M	
	ACRES 3.00					
	EAST-0315367 NRTH-1697200					
	DEED BOOK 2001 PG-21297					
	FULL MARKET VALUE	41,667				

STATE OF NEW YORK
 COUNTY - St Lawrence
 TOWN - Potsdam
 SWIS - 407489

2 0 1 2 T E N T A T I V E A S S E S S M E N T R O L L
 T A X A B L E SECTION OF THE ROLL - 1

PAGE 1315
 VALUATION DATE-JUL 01, 2011
 TAXABLE STATUS DATE-MAR 01, 2012

TAX MAP NUMBER SEQUENCE
 UNIFORM PERCENT OF VALUE IS 096.00
 UNIFORM PERCENT OF VALUE IS 096.00

TAX MAP PARCEL NUMBER	PROPERTY LOCATION & CLASS	ASSESSMENT	EXEMPTION CODE-----	COUNTY-----	TOWN-----	SCHOOL
CURRENT OWNERS NAME	SCHOOL DISTRICT	LAND	TAX DESCRIPTION	TAXABLE VALUE		
CURRENT OWNERS ADDRESS	PARCEL SIZE/GRID COORD	TOTAL	SPECIAL DISTRICTS			ACCOUNT NO.

64.003-1-16.3	7279 Ush 11 210 1 Family Res Potsdam 2 407402	18,500	Basic Star 41854	0	0	28,800
Law Ada M	2001sp58000	65,000	COUNTY TAXABLE VALUE		65,000	
7279 US Highway 11	85sp5000vac/89sp6500		TOWN TAXABLE VALUE		65,000	
Potsdam, NY 13676	X		SCHOOL TAXABLE VALUE		36,200	
	ACRES 4.20		AG002 Ag Dist #2		.00 MT	
	EAST-0315194 NRTH-1697092		FD034 Potsdam Fire Prot		65,000 TO M	
	DEED BOOK 2001 PG-20557					
	FULL MARKET VALUE	67,708				

64.003-1-16.4	7297 Ush 11 431 Auto dealer Potsdam 2 407402	30,000	COUNTY TAXABLE VALUE		85,500	
Foster Leonard	91sp12000	85,500	TOWN TAXABLE VALUE		85,500	
Foster Faye	Re: Not Just Rv's		SCHOOL TAXABLE VALUE		85,500	
7297 US Highway 11	X		AG002 Ag Dist #2		.00 MT	
Potsdam, NY 13676	ACRES 3.30		FD034 Potsdam Fire Prot		85,500 TO M	
	EAST-0315757 NRTH-1697287					
	DEED BOOK 1091 PG-927					
	FULL MARKET VALUE	89,063				

64.003-1-16.11	7365 Ush 11 240 Rural res Potsdam 2 407402	43,900	COUNTY TAXABLE VALUE		91,800	1-209-12.1
Burrell Richard (LU)	X	91,800	TOWN TAXABLE VALUE		91,800	
46 Pine St	X		SCHOOL TAXABLE VALUE		91,800	
Potsdam, NY 13676	X		AG002 Ag Dist #2		.00 MT	
	ACRES 24.59		FD034 Potsdam Fire Prot		91,800 TO M	
	EAST-0316666 NRTH-1698584					
	DEED BOOK 2004 PG-455					
	FULL MARKET VALUE	95,625				

64.003-1-16.12	7289 Ush 11 449 Other Storag Potsdam 2 407402	38,000	COUNTY TAXABLE VALUE		160,000	1-209-12.2
Safe Lock Storage LLC	2011sp175000	160,000	TOWN TAXABLE VALUE		160,000	
PO Box 5030	89sp9500		SCHOOL TAXABLE VALUE		160,000	
Potsdam, NY 13676	X		AG002 Ag Dist #2		.00 MT	
	ACRES 18.40		FD034 Potsdam Fire Prot		160,000 TO M	
	EAST-0315518 NRTH-1697762					
	DEED BOOK 2011 PG-5691					
	FULL MARKET VALUE	166,667				

STATE OF NEW YORK
 COUNTY - St Lawrence
 TOWN - Potsdam
 SWIS - 407489

2 0 1 2 T E N T A T I V E A S S E S S M E N T R O L L
 T A X A B L E SECTION OF THE ROLL - 1

PAGE 1316
 VALUATION DATE-JUL 01, 2011
 TAXABLE STATUS DATE-MAR 01, 2012

TAX MAP NUMBER SEQUENCE
 UNIFORM PERCENT OF VALUE IS 096.00
 UNIFORM PERCENT OF VALUE IS 096.00

TAX MAP PARCEL NUMBER	PROPERTY LOCATION & CLASS	ASSESSMENT	EXEMPTION CODE-----	COUNTY-----	TOWN-----	SCHOOL
CURRENT OWNERS NAME	SCHOOL DISTRICT	LAND	TAX DESCRIPTION	TAXABLE VALUE		
CURRENT OWNERS ADDRESS	PARCEL SIZE/GRID COORD	TOTAL	SPECIAL DISTRICTS			ACCOUNT NO.

64.003-1-18	7269 Ush 11 210 1 Family Res Potsdam 2 407402	17,900	COUNTY TAXABLE VALUE	60,000		1-198- 1
Duryea June (LU)	X	60,000	TOWN TAXABLE VALUE	60,000		
Duryea David-(LU)	X		SCHOOL TAXABLE VALUE	60,000		
c/o Greg Duryea	X		AG002 Ag Dist #2	.00 MT		
7269 US Highway 11	X		FD034 Potsdam Fire Prot	60,000 TO M		
Potsdam, NY 13676	ACRES 3.40 EAST-0315085 NRTH-1696789 DEED BOOK 2001 PG-6553 FULL MARKET VALUE 62,500	62,500				

64.003-1-19	7259 Ush 11 210 1 Family Res Potsdam 2 407402	13,100	Enhanced S 41834	0	0	1-232- 5
Tooly Gareth	X	75,000	COUNTY TAXABLE VALUE	75,000	0	59,710
Tooly Ying Chung	X		TOWN TAXABLE VALUE	75,000		
7259 US Highway 11	X		SCHOOL TAXABLE VALUE	15,290		
Potsdam, NY 13676	X		AG002 Ag Dist #2	.00 MT		
	FRNT 123.00 DPTH 280.00 EAST-0315107 NRTH-1696551 DEED BOOK 00973 PG-00148 FULL MARKET VALUE 78,125	78,125	FD034 Potsdam Fire Prot	75,000 TO M		

64.003-1-20	7242 Ush 11 210 1 Family Res Potsdam 2 407402	11,800	Basic Star 41854	0	0	1-211-12
Merrick Billie B	X	42,000	COUNTY TAXABLE VALUE	42,000	0	28,800
7242 US Highway 11	X		TOWN TAXABLE VALUE	42,000		
Potsdam, NY 13676	89sp10000/93sp12500 X		SCHOOL TAXABLE VALUE	13,200		
	FRNT 120.00 DPTH 160.00 EAST-0315015 NRTH-1696037 DEED BOOK 1075 PG-116 FULL MARKET VALUE 43,750	43,750	AG002 Ag Dist #2	.00 MT		
			FD034 Potsdam Fire Prot	42,000 TO M		

64.003-1-21	7255 Ush 11 449 Other Storag Potsdam 2 407402	100,000	Business I 47612	0	48,728	1-197-14.2
Branon Terrence P	94sp11000	395,600	COUNTY TAXABLE VALUE	346,872	0	0
Branon Michele L	2005sp45000		TOWN TAXABLE VALUE	395,600		
9 Meadowvale Rd	X		SCHOOL TAXABLE VALUE	395,600		
Plattsburgh, NY 12901	ACRES 19.90 EAST-0314717 NRTH-1697070 DEED BOOK 2005 PG-3068 FULL MARKET VALUE 412,083	412,083	AG002 Ag Dist #2	.00 MT		
			FD034 Potsdam Fire Prot	395,600 TO M		

STATE OF NEW YORK
 COUNTY - St Lawrence
 TOWN - Potsdam
 SWIS - 407489

2 0 1 2 T E N T A T I V E A S S E S S M E N T R O L L
 T A X A B L E SECTION OF THE ROLL - 1
 TAX MAP NUMBER SEQUENCE
 UNIFORM PERCENT OF VALUE IS 096.00
 UNIFORM PERCENT OF VALUE IS 096.00

PAGE 1317
 VALUATION DATE-JUL 01, 2011
 TAXABLE STATUS DATE-MAR 01, 2012

TAX MAP PARCEL NUMBER	PROPERTY LOCATION & CLASS	ASSESSMENT	EXEMPTION CODE-----	COUNTY-----	TOWN-----	SCHOOL
CURRENT OWNERS NAME	SCHOOL DISTRICT	LAND	TAX DESCRIPTION	TAXABLE VALUE		
CURRENT OWNERS ADDRESS	PARCEL SIZE/GRID COORD	TOTAL	SPECIAL DISTRICTS			ACCOUNT NO.

64.003-1-22.1	76 Morgan Rd 322 Rural vac>10		COUNTY TAXABLE VALUE	16,500		1-242-15
Martin Randy	Potsdam 2 407402	16,500	TOWN TAXABLE VALUE	16,500		
19 Sinclair Rd	2001sp9000	16,500	SCHOOL TAXABLE VALUE	16,500		
Potsdam, NY 13676	2008sp8000		AG002 Ag Dist #2	.00 MT		
	2000sp84000		FD034 Potsdam Fire Prot	16,500 TO M		
	ACRES 13.20					
	EAST-0313485 NRTH-1696714					
	DEED BOOK 2009 PG-14508					
	FULL MARKET VALUE	17,188				

64.003-1-22.2	102 Morgan Rd 112 Dairy farm		Basic Star 41854 0	0	0	28,800
Murray Kelly M	Potsdam 2 407402	49,000	COUNTY TAXABLE VALUE	95,000		
102 Morgan Rd	2000sp84000	95,000	TOWN TAXABLE VALUE	95,000		
Potsdam, NY 13676	ACRES 113.60		SCHOOL TAXABLE VALUE	66,200		
	EAST-0314717 NRTH-1698476		AG002 Ag Dist #2	.00 MT		
	DEED BOOK 2000 PG-15387		FD034 Potsdam Fire Prot	95,000 TO M		
	FULL MARKET VALUE	98,958				

64.003-1-23.1	93 Morgan Rd 120 Field crops		COUNTY TAXABLE VALUE	32,400		1-250-10
Pahler Jochem	Potsdam 2 407402	27,700	TOWN TAXABLE VALUE	32,400		
Pahler Deborah	93sp56000<	32,400	SCHOOL TAXABLE VALUE	32,400		
7103 US Highway 11	X		AG002 Ag Dist #2	.00 MT		
Potsdam, NY 13676	X		FD034 Potsdam Fire Prot	32,400 TO M		
	ACRES 47.00					
	EAST-0312530 NRTH-1696746					
	DEED BOOK 2005 PG-2640					
	FULL MARKET VALUE	33,750				

64.003-1-23.2	94 Morgan Rd 210 1 Family Res		Basic Star 41854 0	0	0	28,800
Hantz John J	Potsdam 2 407402	16,600	COUNTY TAXABLE VALUE	100,000		
Hantz Jean	X	100,000	TOWN TAXABLE VALUE	100,000		
PO Box 941	85sp61000		SCHOOL TAXABLE VALUE	71,200		
Potsdam, NY 13676	X		AG002 Ag Dist #2	.00 MT		
	ACRES 2.00		FD034 Potsdam Fire Prot	100,000 TO M		
	EAST-0313115 NRTH-1697460					
	DEED BOOK 993 PG-00547					
	FULL MARKET VALUE	104,167				

STATE OF NEW YORK
 COUNTY - St Lawrence
 TOWN - Potsdam
 SWIS - 407489

2 0 1 2 T E N T A T I V E A S S E S S M E N T R O L L
 T A X A B L E SECTION OF THE ROLL - 1

PAGE 1318
 VALUATION DATE-JUL 01, 2011
 TAXABLE STATUS DATE-MAR 01, 2012

TAX MAP NUMBER SEQUENCE
 UNIFORM PERCENT OF VALUE IS 096.00
 UNIFORM PERCENT OF VALUE IS 096.00

TAX MAP PARCEL NUMBER	PROPERTY LOCATION & CLASS	ASSESSMENT	EXEMPTION CODE	COUNTY	TOWN	SCHOOL
CURRENT OWNERS NAME	SCHOOL DISTRICT	LAND	TAX DESCRIPTION	TAXABLE VALUE		
CURRENT OWNERS ADDRESS	PARCEL SIZE/GRID COORD	TOTAL	SPECIAL DISTRICTS			ACCOUNT NO.

64.003-1-24.1	110 Morgan Rd 210 1 Family Res Potsdam 2 407402	16,800	COUNTY TAXABLE VALUE	41,300		1-243- 5
Blodgett Chad	92sp40000	41,300	TOWN TAXABLE VALUE	41,300		
110 Morgan Rd	2009sp20000		SCHOOL TAXABLE VALUE	41,300		
Potsdam, NY 13676	X		AG002 Ag Dist #2	.00 MT		
	ACRES 2.50		FD034 Potsdam Fire Prot	41,300 TO M		
	EAST-0313007 NRTH-1697957					
	DEED BOOK 2009 PG-3094					
	FULL MARKET VALUE	43,021				

64.003-1-24.2	Morgan Rd 322 Rural vac>10 Potsdam 2 407402	50,600	COUNTY TAXABLE VALUE	50,600		
Martin Randy	96sp50000	50,600	TOWN TAXABLE VALUE	50,600		
19 Sinclair Rd	X		SCHOOL TAXABLE VALUE	50,600		
Potsdam, NY 13676	X		AG002 Ag Dist #2	.00 MT		
	ACRES 90.00		FD034 Potsdam Fire Prot	50,600 TO M		
	EAST-0312812 NRTH-1699016					
	DEED BOOK 2009 PG-14508					
	FULL MARKET VALUE	52,708				

64.003-1-25.21	280 Morgan Rd 210 1 Family Res	16,900	Basic Star 41854	0	0	28,800
Sullivan Lisa	Potsdam 2 407402	70,000	COUNTY TAXABLE VALUE	70,000		
280 Morgan Rd	99sp3500	70,000	TOWN TAXABLE VALUE	70,000		
Potsdam, NY 13676	2000/19518 Ref		SCHOOL TAXABLE VALUE	41,200		
	ACRES 2.60		AG002 Ag Dist #2	.00 MT		
	EAST-0312418 NRTH-1701086		FD034 Potsdam Fire Prot	70,000 TO M		
	DEED BOOK 1999 PG-25419					
	FULL MARKET VALUE	72,917				

64.003-1-25.112	300 Morgan Rd 210 1 Family Res	18,200	Basic Star 41854	0	0	28,800
Brainard Steven L	Potsdam 2 407402	112,000	COUNTY TAXABLE VALUE	112,000		
300 Morgan Rd	2007sp112000	112,000	TOWN TAXABLE VALUE	112,000		
Potsdam, NY 13676	ACRES 6.10 BANK8888869		SCHOOL TAXABLE VALUE	83,200		
	EAST-0312748 NRTH-1701737		AG002 Ag Dist #2	.00 MT		
	DEED BOOK 2007 PG-5970		FD034 Potsdam Fire Prot	112,000 TO M		
	FULL MARKET VALUE	116,667				

STATE OF NEW YORK
COUNTY - St Lawrence
TOWN - Potsdam
SWIS - 407489

2 0 1 2 T E N T A T I V E A S S E S S M E N T R O L L
T A X A B L E SECTION OF THE ROLL - 1

PAGE 1319
VALUATION DATE-JUL 01, 2011
TAXABLE STATUS DATE-MAR 01, 2012

TAX MAP NUMBER SEQUENCE
UNIFORM PERCENT OF VALUE IS 096.00
UNIFORM PERCENT OF VALUE IS 096.00

TAX MAP PARCEL NUMBER	PROPERTY LOCATION & CLASS	ASSESSMENT	EXEMPTION CODE-----	COUNTY-----	TOWN-----	SCHOOL
CURRENT OWNERS NAME	SCHOOL DISTRICT	LAND	TAX DESCRIPTION	TAXABLE VALUE		
CURRENT OWNERS ADDRESS	PARCEL SIZE/GRID COORD	TOTAL	SPECIAL DISTRICTS			ACCOUNT NO.

64.003-1-27	341 Morgan Rd			64.003-1-27		*****
White Nicholas R	210 1 Family Res		Basic Star 41854	0	0	1-268- 7
White Adrienne E	Potsdam 2 407402	16,200	COUNTY TAXABLE VALUE		85,000	28,800
341 Morgan Rd	2006sp85000	85,000	TOWN TAXABLE VALUE		85,000	
Potsdam, NY 13676	2002sp52000		SCHOOL TAXABLE VALUE		56,200	
	150x190x135x305		AG002 Ag Dist #2		.00 MT	
	ACRES 1.00 BANK8888869		FD034 Potsdam Fire Prot		85,000 TO M	
	EAST-0312521 NRTH-1702673					
	DEED BOOK 2006 PG-15482					
	FULL MARKET VALUE	88,542				

64.003-1-28	1645 Morley Potsdam Rd			64.003-1-28		*****
Samson Jonathan	210 1 Family Res		COUNTY TAXABLE VALUE		65,000	1-208-13
374 Goode St	Potsdam 2 407402	8,000	TOWN TAXABLE VALUE		65,000	
Burnt Hills, NY 12027	91sp5000	65,000	SCHOOL TAXABLE VALUE		65,000	
	2011sp69000		AG002 Ag Dist #2		.00 MT	
	75x150x230x145		FD034 Potsdam Fire Prot		65,000 TO M	
	FRNT 75.00 DPTH 148.00					
	EAST-0312738 NRTH-1702952					
	DEED BOOK 2011 PG-4112					
	FULL MARKET VALUE	67,708				

64.003-1-29.11	6,68 Flat Rock Rd			64.003-1-29.11		*****
Brown Paul	220 2 Family Res		COUNTY TAXABLE VALUE		110,000	1-251- 3
PO Box 741	Potsdam 2 407402	23,400	TOWN TAXABLE VALUE		110,000	
Potsdam, NY 13676	93sp56000</94sp20000	110,000	SCHOOL TAXABLE VALUE		110,000	
	X		AG002 Ag Dist #2		.00 MT	
	X		FD034 Potsdam Fire Prot		110,000 TO M	
	ACRES 25.20 BANK8888869					
	EAST-0313332 NRTH-1703708					
	DEED BOOK 2000 PG-1857					
	FULL MARKET VALUE	114,583				

64.003-1-32.1	1769 Morley Potsdam Rd			64.003-1-32.1		*****
Matthie Bruce	112 Dairy farm		Basic Star 41854	0	0	1-236-13
1769 Morley Potsdam Rd	Potsdam 2 407402	62,500	Silo 42100	0	1,000	28,800
Potsdam, NY 13676	X	158,000	COUNTY TAXABLE VALUE		157,000	1,000
	X		TOWN TAXABLE VALUE		157,000	
	X		SCHOOL TAXABLE VALUE		128,200	
	ACRES 173.70		AG002 Ag Dist #2		.00 MT	
	EAST-0315259 NRTH-1702757		FD034 Potsdam Fire Prot		157,000 TO M	
	DEED BOOK 1105 PG-1080		1,000 EX			
	FULL MARKET VALUE	164,583				

STATE OF NEW YORK
 COUNTY - St Lawrence
 TOWN - Potsdam
 SWIS - 407489

2 0 1 2 T E N T A T I V E A S S E S S M E N T R O L L
 T A X A B L E SECTION OF THE ROLL - 1

PAGE 1320
 VALUATION DATE-JUL 01, 2011
 TAXABLE STATUS DATE-MAR 01, 2012

TAX MAP NUMBER SEQUENCE
 UNIFORM PERCENT OF VALUE IS 096.00
 UNIFORM PERCENT OF VALUE IS 096.00

TAX MAP PARCEL NUMBER	PROPERTY LOCATION & CLASS	ASSESSMENT	EXEMPTION CODE-----	COUNTY-----	TOWN-----	SCHOOL
CURRENT OWNERS NAME	SCHOOL DISTRICT	LAND	TAX DESCRIPTION	TAXABLE VALUE		
CURRENT OWNERS ADDRESS	PARCEL SIZE/GRID COORD	TOTAL	SPECIAL DISTRICTS	ACCOUNT NO.		

64.003-1-33.21	1871 Morley Potsdam Rd 210 1 Family Res Potsdam 2 407402	18,000	Basic Star 41854	0	0	28,800
Crimmins Bernard S	2006sp176000	180,000	COUNTY TAXABLE VALUE		180,000	
Crimmins Cynthia S	Re:2001/5320		TOWN TAXABLE VALUE		180,000	
1871 Morley Potsdam Rd	2002sp56000		SCHOOL TAXABLE VALUE		151,200	
Potsdam, NY 13676	ACRES 5.50 BANK8888173		AG002 Ag Dist #2		.00 MT	
	EAST-0318180 NRTH-1701940		FD034 Potsdam Fire Prot		180,000 TO M	
	DEED BOOK 2006 PG-16428					
	FULL MARKET VALUE	187,500				

64.003-1-33.112	Morley Potsdam Rd 330 Vacant comm Potsdam 2 407402	290,000	COUNTY TAXABLE VALUE		290,000	
Widewaters Potsdam Rt11 Co LLC	2006sp400,000	290,000	TOWN TAXABLE VALUE		290,000	
5786 Widewaters Pkwy	x	290,000	SCHOOL TAXABLE VALUE		290,000	
Syracuse, NY 13214-1865	x		AG002 Ag Dist #2		.00 MT	
	ACRES 12.20		FD034 Potsdam Fire Prot		290,000 TO M	
	EAST-0318355 NRTH-1701330					
	DEED BOOK 2006 PG-14477					
	FULL MARKET VALUE	302,083				

64.003-1-34.1	5 Flat Rock Rd 210 1 Family Res Potsdam 2 407402	16,800	Enhanced S 41834	0	0	59,710
Mason James	X	110,000	COUNTY TAXABLE VALUE		110,000	
Mason Sharon	X		TOWN TAXABLE VALUE		110,000	
5 Flat Rock Rd	X		SCHOOL TAXABLE VALUE		50,290	
Potsdam, NY 13676	X		AG002 Ag Dist #2		.00 MT	
	ACRES 2.50		FD034 Potsdam Fire Prot		110,000 TO M	
	EAST-0312530 NRTH-1703038					
	DEED BOOK 2000 PG-6895					
	FULL MARKET VALUE	114,583				

64.003-1-35	Flat Rock Rd 314 Rural vac<10 Potsdam 2 407402	10,000	COUNTY TAXABLE VALUE		10,000	
Mason Timothy	X	10,000	TOWN TAXABLE VALUE		10,000	
Mason Barbara	X		SCHOOL TAXABLE VALUE		10,000	
1592 Morley Potsdam Rd	86sp500		AG002 Ag Dist #2		.00 MT	
Potsdam, NY 13676	X		FD034 Potsdam Fire Prot		10,000 TO M	
	ACRES 1.90					
	EAST-0312466 NRTH-1703362					
	DEED BOOK 1004 PG-00500					
	FULL MARKET VALUE	10,417				

STATE OF NEW YORK
 COUNTY - St Lawrence
 TOWN - Potsdam
 SWIS - 407489

2 0 1 2 T E N T A T I V E A S S E S S M E N T R O L L
 T A X A B L E SECTION OF THE ROLL - 1

PAGE 1321
 VALUATION DATE-JUL 01, 2011
 TAXABLE STATUS DATE-MAR 01, 2012

TAX MAP NUMBER SEQUENCE
 UNIFORM PERCENT OF VALUE IS 096.00
 UNIFORM PERCENT OF VALUE IS 096.00

TAX MAP PARCEL NUMBER	PROPERTY LOCATION & CLASS	ASSESSMENT	EXEMPTION CODE-----	COUNTY-----	TOWN-----	SCHOOL
CURRENT OWNERS NAME	SCHOOL DISTRICT	LAND	TAX DESCRIPTION	TAXABLE VALUE		
CURRENT OWNERS ADDRESS	PARCEL SIZE/GRID COORD	TOTAL	SPECIAL DISTRICTS	ACCOUNT NO.		
***** 64.003-1-36 *****						
64.003-1-36	35 Flat Rock Rd					
Mason James	210 1 Family Res		Basic Star 41854	0	0	0 28,800
Mason Shelly	Potsdam 2 407402	17,000	COUNTY TAXABLE VALUE		142,700	
35 Flat Rock Rd	ACRES 2.90	142,700	TOWN TAXABLE VALUE		142,700	
Potsdam, NY 13676	EAST-0312595 NRTH-1703670		SCHOOL TAXABLE VALUE		113,900	
	DEED BOOK 2000 PG-6603		AG002 Ag Dist #2		.00 MT	
	FULL MARKET VALUE	148,646	FD034 Potsdam Fire Prot		142,700 TO M	
***** 64.003-1-38.12 *****						
64.003-1-38.12	1665 Morley Potsdam Rd					
Garrow Ronald J	240 Rural res		Basic Star 41854	0	0	0 28,800
Kramer Amy L	Potsdam 2 407402	27,500	COUNTY TAXABLE VALUE		145,000	
7A Ike Noble Dr	2011spl7,500	145,000	TOWN TAXABLE VALUE		145,000	
Canton, NY 13617	ACRES 8.30		SCHOOL TAXABLE VALUE		116,200	
	EAST-0313375 NRTH-1703037		AG002 Ag Dist #2		.00 MT	
	DEED BOOK 2011 PG-5170		FD034 Potsdam Fire Prot		145,000 TO M	
	FULL MARKET VALUE	151,042				
***** 64.003-1-38.21 *****						
64.003-1-38.21	290 Morgan Rd					
Huntley Brian	314 Rural vac<10		COUNTY TAXABLE VALUE		13,000	
Huntley Heather	Potsdam 2 407402	13,000	TOWN TAXABLE VALUE		13,000	
174 Dayton Rd	2010spl7000	13,000	SCHOOL TAXABLE VALUE		13,000	
Potsdam, NY 13676	ACRES 2.80		FD034 Potsdam Fire Prot		13,000 TO M	
	EAST-0312642 NRTH-1701369					
	DEED BOOK 2010 PG-7156					
	FULL MARKET VALUE	13,542				
***** 64.003-1-38.111 *****						
64.003-1-38.111	1664 Morley Potsdam Rd					1-215-11
Thomas Karson W	312 Vac w/imprv		COUNTY TAXABLE VALUE		43,500	
Thomas Johnielle S	Potsdam 2 407402	41,300	TOWN TAXABLE VALUE		43,500	
293 Ames Rd	Ref2002/17476	43,500	SCHOOL TAXABLE VALUE		43,500	
Potsdam, NY 13676	X		AG002 Ag Dist #2		.00 MT	
	X		FD034 Potsdam Fire Prot		43,500 TO M	
	ACRES 83.00					
PRIOR OWNER ON 3/01/2012	EAST-0313641 NRTH-1701523					
Thomas Karson W	DEED BOOK 2012 PG-2436					
	FULL MARKET VALUE	45,313				
***** 64.003-1-39 *****						
64.003-1-39	320 Morgan Rd					
Brabaw Wayne E	210 1 Family Res		Basic Star 41854	0	0	0 28,800
Brabaw Patricia A	Potsdam 2 407402	19,700	COUNTY TAXABLE VALUE		178,000	
320 Morgan Rd	ACRES 9.60	178,000	TOWN TAXABLE VALUE		178,000	
Potsdam, NY 13676	EAST-0312853 NRTH-1702398		SCHOOL TAXABLE VALUE		149,200	
	DEED BOOK 2003 PG-11196		AG002 Ag Dist #2		.00 MT	
	FULL MARKET VALUE	185,417	FD034 Potsdam Fire Prot		178,000 TO M	

STATE OF NEW YORK
 COUNTY - St Lawrence
 TOWN - Potsdam
 SWIS - 407489

2 0 1 2 T E N T A T I V E A S S E S S M E N T R O L L
 T A X A B L E SECTION OF THE ROLL - 1

PAGE 1322
 VALUATION DATE-JUL 01, 2011
 TAXABLE STATUS DATE-MAR 01, 2012

TAX MAP NUMBER SEQUENCE
 UNIFORM PERCENT OF VALUE IS 096.00
 UNIFORM PERCENT OF VALUE IS 096.00

TAX MAP PARCEL NUMBER	PROPERTY LOCATION & CLASS	ASSESSMENT	EXEMPTION CODE-----	COUNTY-----	TOWN-----	SCHOOL
CURRENT OWNERS NAME	SCHOOL DISTRICT	LAND	TAX DESCRIPTION	TAXABLE VALUE		
CURRENT OWNERS ADDRESS	PARCEL SIZE/GRID COORD	TOTAL	SPECIAL DISTRICTS			ACCOUNT NO.

64.003-1-41	Ush 11 322 Rural vac>10		COUNTY TAXABLE VALUE	16,000		
Sim Edward R	Potsdam 2 407402	16,000	TOWN TAXABLE VALUE	16,000		
20 County Route 13	91sp17000	16,000	SCHOOL TAXABLE VALUE	16,000		
Gouverneur, NY 13642	X		FD034 Potsdam Fire Prot	16,000	TO M	
	X					
	ACRES 32.50					
	EAST-0314111 NRTH-1695881					
	DEED BOOK 1053 PG-136					
	FULL MARKET VALUE	16,667				

64.003-1-42	Morley Potsdam Rd 105 Vac farmland		COUNTY TAXABLE VALUE	43,100		1-236-14
Matthie Bruce	Potsdam 2 407402	43,100	TOWN TAXABLE VALUE	43,100		
1769 Morley Potsdam Rd	X	43,100	SCHOOL TAXABLE VALUE	43,100		
Potsdam, NY 13676	X		AG002 Ag Dist #2	.00	MT	
	X		FD034 Potsdam Fire Prot	43,100	TO M	
	ACRES 99.50					
	EAST-0317280 NRTH-1702405					
	DEED BOOK 1105 PG-1074					
	FULL MARKET VALUE	44,896				

64.003-1-43	Off Smith Rd 312 Vac w/imprv		COUNTY TAXABLE VALUE	1,200		
Matthie Albert B	Potsdam 2 407402	1,100	TOWN TAXABLE VALUE	1,200		
Matthie Denise A	x	1,200	SCHOOL TAXABLE VALUE	1,200		
29 Spring St	x		AG002 Ag Dist #2	.00	MT	
Norwood, NY 13668	x		FD034 Potsdam Fire Prot	1,200	TO M	
	ACRES 1.50					
	EAST-0316395 NRTH-1703599					
	DEED BOOK 2010 PG-6882					
	FULL MARKET VALUE	1,250				

64.003-2-1.1	Morley Potsdam Rd 330 Vacant comm		COUNTY TAXABLE VALUE	50,000		1-189-13
The Bicknell Corporation	Potsdam 2 407402	50,000	TOWN TAXABLE VALUE	50,000		
PO Box 5110	X	50,000	SCHOOL TAXABLE VALUE	50,000		
Potsdam, NY 13676	X		FD034 Potsdam Fire Prot	50,000	TO M	
	X					
	ACRES 27.04					
	EAST-0319394 NRTH-1702281					
	DEED BOOK 1031 PG-00012					
	FULL MARKET VALUE	52,083				

STATE OF NEW YORK
 COUNTY - St Lawrence
 TOWN - Potsdam
 SWIS - 407489

2 0 1 2 T E N T A T I V E A S S E S S M E N T R O L L
 T A X A B L E SECTION OF THE ROLL - 1

PAGE 1323
 VALUATION DATE-JUL 01, 2011
 TAXABLE STATUS DATE-MAR 01, 2012

TAX MAP NUMBER SEQUENCE
 UNIFORM PERCENT OF VALUE IS 096.00
 UNIFORM PERCENT OF VALUE IS 096.00

TAX MAP PARCEL NUMBER	PROPERTY LOCATION & CLASS	ASSESSMENT	EXEMPTION CODE	COUNTY	TOWN	SCHOOL
CURRENT OWNERS NAME	SCHOOL DISTRICT	LAND	TAX DESCRIPTION	TAXABLE VALUE		
CURRENT OWNERS ADDRESS	PARCEL SIZE/GRID COORD	TOTAL	SPECIAL DISTRICTS			ACCOUNT NO.
***** 64.003-2-1.2 *****						
64.003-2-1.2	Morley Potsdam Rd 322 Rural vac>10		COUNTY TAXABLE VALUE	5,700		
Thomas Jennifer L	Potsdam 2 407402	5,700	TOWN TAXABLE VALUE	5,700		
1951 Morley Potsdam Rd	ACRES 21.10 BANK8888869	5,700	SCHOOL TAXABLE VALUE	5,700		
Potsdam, NY 13676	EAST-0319632 NRTH-1703016		FD034 Potsdam Fire Prot	5,700 TO M		
	DEED BOOK 2010 PG-17776					
	FULL MARKET VALUE	5,938				
***** 64.003-2-2 *****						
64.003-2-2	1951 Morley Potsdam Rd 210 1 Family Res		Basic Star 41854	0	0	1-239-10
Thomas Jennifer L	Potsdam 2 407402	15,900	COUNTY TAXABLE VALUE	101,000	0	28,800
1951 Morley Potsdam Rd	95sp57000<	101,000	TOWN TAXABLE VALUE	101,000		
Potsdam, NY 13676	X		SCHOOL TAXABLE VALUE	72,200		
	X		FD034 Potsdam Fire Prot	101,000 TO M		
	ACRES 1.00 BANK8888869					
	EAST-0320195 NRTH-1701741					
	DEED BOOK 2010 PG-17776					
	FULL MARKET VALUE	105,208				
***** 64.003-2-3 *****						
64.003-2-3	1953 Morley Potsdam Rd 210 1 Family Res		COUNTY TAXABLE VALUE	52,500		1-191-10
Walsh Gregory J	Potsdam 2 407402	16,600	TOWN TAXABLE VALUE	52,500		
103 Ridgewood Ave	92sp41000	52,500	SCHOOL TAXABLE VALUE	52,500		
Keene, NH 03431	2007sp50000		FD034 Potsdam Fire Prot	52,500 TO M		
	X					
	ACRES 1.80 BANK8888869					
	EAST-0320325 NRTH-1701892					
	DEED BOOK 2007 PG-4370					
	FULL MARKET VALUE	54,688				
***** 64.003-2-4 *****						
64.003-2-4	7557 Ush 11 431 Auto dealer		COUNTY TAXABLE VALUE	250,000		1-200- 1
Sheehan James	Potsdam 2 407402	83,000	TOWN TAXABLE VALUE	250,000		
Sheehan Michele	00sp154,199	250,000	SCHOOL TAXABLE VALUE	250,000		
208 Sissonville Rd	89sp122,000		FD034 Potsdam Fire Prot	250,000 TO M		
Potsdam, NY 13676	0684sp275000					
	ACRES 5.90					
	EAST-0320498 NRTH-1701935					
	DEED BOOK 2000 PG-3630					
	FULL MARKET VALUE	260,417				
***** 64.003-2-5 *****						
64.003-2-5	7575,7575A Ush 11 415 Motel		COUNTY TAXABLE VALUE	280,000		1-175- 5
Suleshwari Corp	Potsdam 2 407402	27,500	TOWN TAXABLE VALUE	280,000		
5548 Bear Road Apt 26E	Re: Nomad Motel	280,000	SCHOOL TAXABLE VALUE	280,000		
North Syracuse, NY 13212	2002sp275000		FD034 Potsdam Fire Prot	280,000 TO M		
	2011sp400,000					
	ACRES 1.40					
	EAST-0321018 NRTH-1701762					
	DEED BOOK 2011 PG-2835					
	FULL MARKET VALUE	291,667				

STATE OF NEW YORK
COUNTY - St Lawrence
TOWN - Potsdam
SWIS - 407489

2 0 1 2 T E N T A T I V E A S S E S S M E N T R O L L
T A X A B L E SECTION OF THE ROLL - 1

PAGE 1324
VALUATION DATE-JUL 01, 2011
TAXABLE STATUS DATE-MAR 01, 2012

TAX MAP NUMBER SEQUENCE
UNIFORM PERCENT OF VALUE IS 096.00
UNIFORM PERCENT OF VALUE IS 096.00

TAX MAP PARCEL NUMBER	PROPERTY LOCATION & CLASS	ASSESSMENT	EXEMPTION CODE-----	COUNTY-----	TOWN-----	SCHOOL
CURRENT OWNERS NAME	SCHOOL DISTRICT	LAND	TAX DESCRIPTION	TAXABLE VALUE		
CURRENT OWNERS ADDRESS	PARCEL SIZE/GRID COORD	TOTAL	SPECIAL DISTRICTS	ACCOUNT NO.		

7585,7589	Ush 11			64.003-2-8.1		*****
64.003-2-8.1	484 1 use sm bld		COUNTY TAXABLE VALUE	70,000		1-191- 3
Luther Byron W	Potsdam 2 407402	20,000	TOWN TAXABLE VALUE	70,000		
PO Box 761	2004/2754	70,000	SCHOOL TAXABLE VALUE	70,000		
Potsdam, NY 13676	X		FD034 Potsdam Fire Prot	70,000	TO M	
	X					
	FRNT 128.00 DPTH 200.00					
	EAST-0321343 NRTH-1701719					
	DEED BOOK 1086 PG-193					
	FULL MARKET VALUE	72,917				

7591	Ush 11			64.003-2-9		*****
64.003-2-9	484 1 use sm bld		COUNTY TAXABLE VALUE	166,000		1-231-11
Bicknell Corporation	Potsdam 2 407402	25,000	TOWN TAXABLE VALUE	166,000		
PO Box 5110	X	166,000	SCHOOL TAXABLE VALUE	166,000		
Potsdam, NY 13676	X		FD034 Potsdam Fire Prot	166,000	TO M	
	X					
	ACRES 1.00					
	EAST-0321537 NRTH-1701719					
	DEED BOOK 2003 PG-14644					
	FULL MARKET VALUE	172,917				

7581	Ush 11			64.003-2-10.111		*****
64.003-2-10.111	411 Apartment		COUNTY TAXABLE VALUE	380,000		1-260-12
Heinemann Living Trust John &	Potsdam 2 407402	150,000	TOWN TAXABLE VALUE	380,000		
7581 US Highway 11	Ref/corr1094/648	380,000	SCHOOL TAXABLE VALUE	380,000		
Potsdam, NY 13676	95sp199500<		FD034 Potsdam Fire Prot	380,000	TO M	
	2004/2759					
	ACRES 112.10 BANK8888830					
	EAST-0320866 NRTH-1703211					
	DEED BOOK 2004 PG-6139					
	FULL MARKET VALUE	395,833				

7675	Ush 11			64.003-2-12.1		*****
64.003-2-12.1	475 Junkyard		COUNTY TAXABLE VALUE	30,000		1-269- 5
Gillette Lonnie Dean	Potsdam 2 407402	15,000	TOWN TAXABLE VALUE	30,000		
PO Box 376	Former: Auto Body Shop	30,000	SCHOOL TAXABLE VALUE	30,000		
Potsdam, NY 13676	85sp30000		FD034 Potsdam Fire Prot	30,000	TO M	
	X					
	ACRES 24.30					
	EAST-0323508 NRTH-1702432					
	DEED BOOK 995 PG-00425					
	FULL MARKET VALUE	31,250				

STATE OF NEW YORK
 COUNTY - St Lawrence
 TOWN - Potsdam
 SWIS - 407489

2 0 1 2 T E N T A T I V E A S S E S S M E N T R O L L
 T A X A B L E SECTION OF THE ROLL - 1

PAGE 1325
 VALUATION DATE-JUL 01, 2011
 TAXABLE STATUS DATE-MAR 01, 2012

TAX MAP NUMBER SEQUENCE
 UNIFORM PERCENT OF VALUE IS 096.00
 UNIFORM PERCENT OF VALUE IS 096.00

TAX MAP PARCEL NUMBER	PROPERTY LOCATION & CLASS	ASSESSMENT	EXEMPTION CODE	COUNTY	TOWN	SCHOOL
CURRENT OWNERS NAME	SCHOOL DISTRICT	LAND	TAX DESCRIPTION	TAXABLE VALUE		
CURRENT OWNERS ADDRESS	PARCEL SIZE/GRID COORD	TOTAL	SPECIAL DISTRICTS			ACCOUNT NO.

64.003-2-14	Ush 11			64.003-2-14		*****
Perretta John V	323 Vacant rural		COUNTY TAXABLE VALUE	2,800		1-180-12
3394 State Highway 310	Potsdam 2 407402	2,800	TOWN TAXABLE VALUE	2,800		
Norfolk, NY 13667	X	2,800	SCHOOL TAXABLE VALUE	2,800		
	X		FD034 Potsdam Fire Prot	2,800 TO M		
	X					
	ACRES 14.00					
	EAST-0322274 NRTH-1700054					
	DEED BOOK 1063 PG-533					
	FULL MARKET VALUE	2,917				

64.003-2-15.1	Ush 11			64.003-2-15.1		*****
Adle Jason & Tracy	323 Vacant rural		COUNTY TAXABLE VALUE	4,200		1-244- 3
Grant Fay C III	Potsdam 2 407402	4,200	TOWN TAXABLE VALUE	4,200		
PO Box 132	96sp199500<	4,200	SCHOOL TAXABLE VALUE	4,200		
Potsdam, NY 13676	2011sp3000		FD034 Potsdam Fire Prot	4,200 TO M		
	X					
	ACRES 42.10					
	EAST-0322533 NRTH-1702173					
	DEED BOOK 2011 PG-9831					
	FULL MARKET VALUE	4,375				

64.003-2-15.22	Off USH 11			64.003-2-15.22		*****
Blanchard Kevin J	314 Rural vac<10		COUNTY TAXABLE VALUE	3,000		
Blanchard Jennifer	Potsdam 2 407402	3,000	TOWN TAXABLE VALUE	3,000		
883 State Highway 11B	FRNT 378.00 DPTH 438.00	3,000	SCHOOL TAXABLE VALUE	3,000		
Potsdam, NY 13676-3397	ACRES 3.20		FD034 Potsdam Fire Prot	3,000 TO M		
	EAST-0321251 NRTH-1701081					
	DEED BOOK 2011 PG-11053					
	FULL MARKET VALUE	3,125				

64.003-2-15.211	7598 Ush 11			64.003-2-15.211		*****
Sheehan James E	449 Other Storag		COUNTY TAXABLE VALUE	130,000		
208 Sissonville Rd	Potsdam 2 407402	45,800	TOWN TAXABLE VALUE	130,000		
Potsdam, NY 13676	92sp75000	130,000	SCHOOL TAXABLE VALUE	130,000		
	Deed Ref: 2011/11054		FD034 Potsdam Fire Prot	130,000 TO M		
	X					
	FRNT 2432.00 DPTH					
	ACRES 65.70					
	EAST-0322163 NRTH-1701023					
	DEED BOOK 1060 PG-1055					
	FULL MARKET VALUE	135,417				

STATE OF NEW YORK
 COUNTY - St Lawrence
 TOWN - Potsdam
 SWIS - 407489

2 0 1 2 T E N T A T I V E A S S E S S M E N T R O L L
 T A X A B L E SECTION OF THE ROLL - 1

PAGE 1326
 VALUATION DATE-JUL 01, 2011
 TAXABLE STATUS DATE-MAR 01, 2012

TAX MAP NUMBER SEQUENCE
 UNIFORM PERCENT OF VALUE IS 096.00
 UNIFORM PERCENT OF VALUE IS 096.00

TAX MAP PARCEL NUMBER	PROPERTY LOCATION & CLASS	ASSESSMENT	EXEMPTION CODE-----	COUNTY-----	TOWN-----	SCHOOL
CURRENT OWNERS NAME	SCHOOL DISTRICT	LAND	TAX DESCRIPTION	TAXABLE VALUE		
CURRENT OWNERS ADDRESS	PARCEL SIZE/GRID COORD	TOTAL	SPECIAL DISTRICTS			ACCOUNT NO.

64.003-2-16.1	7580 Ush 11			64.003-2-16.1		*****
Blanchard Kevin J	484 1 use sm bld		COUNTY TAXABLE VALUE	180,000		1-261- 6
Blanchard Jennifer	Potsdam 2 407402	50,000	TOWN TAXABLE VALUE	180,000		
883 State Highway 11B	X	180,000	SCHOOL TAXABLE VALUE	180,000		
Potsdam, NY 13676	X		FD034 Potsdam Fire Prot	180,000 TO M		
	ACRES 2.20					
	EAST-0321232 NRTH-1701466					
	DEED BOOK 2004 PG-8463					
	FULL MARKET VALUE	187,500				

64.003-2-17	7572 Ush 11			64.003-2-17		*****
Bicknell Corporation	484 1 use sm bld		COUNTY TAXABLE VALUE	130,000		1-188-14
PO Box 5110	Potsdam 2 407402	28,000	TOWN TAXABLE VALUE	130,000		
Potsdam, NY 13676	2007sp105000	130,000	SCHOOL TAXABLE VALUE	130,000		
	X		FD034 Potsdam Fire Prot	130,000 TO M		
	X					
	ACRES 1.70					
	EAST-0320974 NRTH-1701416					
	DEED BOOK 2007 PG-722					
	FULL MARKET VALUE	135,417				

64.003-2-18	7554 Ush 11			64.003-2-18		*****
Mckee Road Corp	441 Fuel Store&D		COUNTY TAXABLE VALUE	185,000		1-175-12
760 Brooks Ave	Potsdam 2 407402	86,600	TOWN TAXABLE VALUE	185,000		
Rochester, NY 14619-2259	Re:griffith Oil Co	185,000	SCHOOL TAXABLE VALUE	185,000		
	87sp70000/88sp		FD034 Potsdam Fire Prot	185,000 TO M		
	X					
	ACRES 2.10					
	EAST-0320693 NRTH-1701265					
	DEED BOOK 1021 PG-00329					
	FULL MARKET VALUE	192,708				

64.003-2-19	Ush 11			64.003-2-19		*****
Bicknell Robert D	330 Vacant comm		COUNTY TAXABLE VALUE	105,000		1-257-13
PO Box 5110	Potsdam 2 407402	105,000	TOWN TAXABLE VALUE	105,000		
Potsdam, NY 13676	X	105,000	SCHOOL TAXABLE VALUE	105,000		
	X		FD034 Potsdam Fire Prot	105,000 TO M		
	0684sp25000(vac)					
	ACRES 35.40					
	EAST-0320845 NRTH-1700357					
	DEED BOOK 1002 PG-00101					
	FULL MARKET VALUE	109,375				

STATE OF NEW YORK
 COUNTY - St Lawrence
 TOWN - Potsdam
 SWIS - 407489

2 0 1 2 T E N T A T I V E A S S E S S M E N T R O L L
 T A X A B L E SECTION OF THE ROLL - 1

PAGE 1327
 VALUATION DATE-JUL 01, 2011
 TAXABLE STATUS DATE-MAR 01, 2012

TAX MAP NUMBER SEQUENCE
 UNIFORM PERCENT OF VALUE IS 096.00
 UNIFORM PERCENT OF VALUE IS 096.00

TAX MAP PARCEL NUMBER	PROPERTY LOCATION & CLASS	ASSESSMENT	EXEMPTION CODE-----	COUNTY-----	TOWN-----	SCHOOL
CURRENT OWNERS NAME	SCHOOL DISTRICT	LAND	TAX DESCRIPTION	TAXABLE VALUE		
CURRENT OWNERS ADDRESS	PARCEL SIZE/GRID COORD	TOTAL	SPECIAL DISTRICTS	ACCOUNT NO.		

7518	Ush 11			64.003-2-20		*****
64.003-2-20	415 Motel		COUNTY TAXABLE VALUE	300,000		1-199- 5
Smalling Scott	Potsdam 2 407402	124,200	TOWN TAXABLE VALUE	300,000		
Smalling Mary Jane	97sp150000	300,000	SCHOOL TAXABLE VALUE	300,000		
DbA/smalling Associates	93sp177800		FD034 Potsdam Fire Prot	300,000	TO M	
PO Box 346	99sp55000nv					
Hannawa Falls, NY 13647	ACRES 24.10					
	EAST-0320455 NRTH-1699989					
	DEED BOOK 1999 PG-25572					
	FULL MARKET VALUE	312,500				

7504	Ush 11			64.003-2-21.11		*****
64.003-2-21.11	449 Other Storag		COUNTY TAXABLE VALUE	400,000		1-270- 6.1
4465 Steelway Blvd Assoc LLC	Potsdam 2 407402	105,000	TOWN TAXABLE VALUE	400,000		
400 Leavenworth Ave	Ref1998/14531	400,000	SCHOOL TAXABLE VALUE	400,000		
Syracuse, NY 13204	2008/13083		FD034 Potsdam Fire Prot	400,000	TO M	
	X					
	ACRES 24.50					
	EAST-0320303 NRTH-1699665					
	DEED BOOK 1999 PG-6410					
	FULL MARKET VALUE	416,667				

Off	Ush 11			64.003-2-21.12		*****
64.003-2-21.12	330 Vacant comm		COUNTY TAXABLE VALUE	9,800		
Ramlakhan Irving Amad	Potsdam 2 407402	9,800	TOWN TAXABLE VALUE	9,800		
55 Dalebrook Rd	ACRES 15.00	9,800	SCHOOL TAXABLE VALUE	9,800		
Bloomfield, NJ 07003	EAST-0320242 NRTH-1698366		FD034 Potsdam Fire Prot	9,800	TO M	
	DEED BOOK 2004 PG-1644					
	FULL MARKET VALUE	10,208				

Ush 11				64.003-2-22.11		*****
64.003-2-22.11	330 Vacant comm		COUNTY TAXABLE VALUE	155,600		1-282- 1.1
Wal-Mart Stores East, LP	Potsdam 2 407402	155,600	TOWN TAXABLE VALUE	155,600		
Property Tax Department	2005sp400,000	155,600	SCHOOL TAXABLE VALUE	155,600		
PO Box 8042	2008/13118		FD034 Potsdam Fire Prot	155,600	TO M	
Bentonville, AR 72716	X					
	FRNT 57.00 DPTH					
	ACRES 1.80					
	EAST-0319533 NRTH-1700391					
	DEED BOOK 2005 PG-22116					
	FULL MARKET VALUE	162,083				

STATE OF NEW YORK
 COUNTY - St Lawrence
 TOWN - Potsdam
 SWIS - 407489

2 0 1 2 T E N T A T I V E A S S E S S M E N T R O L L
 T A X A B L E SECTION OF THE ROLL - 1

PAGE 1328
 VALUATION DATE-JUL 01, 2011
 TAXABLE STATUS DATE-MAR 01, 2012

TAX MAP NUMBER SEQUENCE
 UNIFORM PERCENT OF VALUE IS 096.00
 UNIFORM PERCENT OF VALUE IS 096.00

TAX MAP PARCEL NUMBER	PROPERTY LOCATION & CLASS	ASSESSMENT	EXEMPTION CODE-----	COUNTY-----	TOWN-----	SCHOOL
CURRENT OWNERS NAME	SCHOOL DISTRICT	LAND	TAX DESCRIPTION	TAXABLE VALUE		
CURRENT OWNERS ADDRESS	PARCEL SIZE/GRID COORD	TOTAL	SPECIAL DISTRICTS			ACCOUNT NO.

64.003-2-23.1	USH 11			64.003-2-23.1		*****
Wal-Mart Stores East, LP	330 Vacant comm		COUNTY TAXABLE VALUE	239,900		
Property Tax Dept.	Potsdam 2 407402	239,900	TOWN TAXABLE VALUE	239,900		
PO Box 8042	x	239,900	SCHOOL TAXABLE VALUE	239,900		
Bentonville, AR 72716	x		FD034 Potsdam Fire Prot	239,900 TO M		
	ACRES 5.00					
	EAST-0318770 NRTH-1699926					
	DEED BOOK 2005 PG-22117					
	FULL MARKET VALUE	249,896				

64.003-2-23.21	7494 Ush 11			64.003-2-23.21		*****
Wal-Mart Real Estate	453 Large retail		Business I 47612 0	3811,967	0	1-271-12
PO Box 8042	Potsdam 2 407402	766,000	COUNTY TAXABLE VALUE	7792,533		
Bentonville, AR 72716	2005494000	11604,500	TOWN TAXABLE VALUE	11604,500		
	89sp35000		SCHOOL TAXABLE VALUE	11604,500		
	2008/13118		FD034 Potsdam Fire Prot	11604,500 TO M		
	ACRES 43.40					
	EAST-0319452 NRTH-1699583					
	DEED BOOK 2008 PG-20791					
	FULL MARKET VALUE	12088,021				

64.003-2-24	7438,7444 Ush 11		57 PCT OF VALUE USED FOR EXEMPTION PURPOSES			1-197- 3
Duncan Charles	240 Rural res		Vet - Wart 41121 0	11,520	11,520	0
7444 US Highway 11	Potsdam 2 407402	53,600	Enhanced S 41834 0	0	0	59,710
Potsdam, NY 13676	X	158,600	COUNTY TAXABLE VALUE	147,080		
	X		TOWN TAXABLE VALUE	147,080		
	X		SCHOOL TAXABLE VALUE	98,890		
	ACRES 89.90		AG002 Ag Dist #2	.00 MT		
	EAST-0319004 NRTH-1698389		FD034 Potsdam Fire Prot	158,600 TO M		
	DEED BOOK 426 PG-00297					
	FULL MARKET VALUE	165,208				

64.003-2-25	7364 Ush 11					1-209-12. 2
Chambers Steven J	450 Retail srvce		Business I 47611 0	14,393	14,393	0
Chambers Tamara L	Potsdam 2 407402	188,400	COUNTY TAXABLE VALUE	290,607		
7364 US Highway 11	00sp53000	305,000	TOWN TAXABLE VALUE	290,607		
Potsdam, NY 13676	1185sp29000		SCHOOL TAXABLE VALUE	305,000		
	X		AG002 Ag Dist #2	.00 MT		
	ACRES 92.30		FD034 Potsdam Fire Prot	305,000 TO M		
	EAST-0317640 NRTH-1697092					
	DEED BOOK 2003 PG-24000					
	FULL MARKET VALUE	317,708				

STATE OF NEW YORK
 COUNTY - St Lawrence
 TOWN - Potsdam
 SWIS - 407489

2 0 1 2 T E N T A T I V E A S S E S S M E N T R O L L
 T A X A B L E SECTION OF THE ROLL - 1

PAGE 1329
 VALUATION DATE-JUL 01, 2011
 TAXABLE STATUS DATE-MAR 01, 2012

TAX MAP NUMBER SEQUENCE
 UNIFORM PERCENT OF VALUE IS 096.00
 UNIFORM PERCENT OF VALUE IS 096.00

TAX MAP PARCEL NUMBER	PROPERTY LOCATION & CLASS	ASSESSMENT	EXEMPTION CODE-----	COUNTY-----	TOWN-----	SCHOOL
CURRENT OWNERS NAME	SCHOOL DISTRICT	LAND	TAX DESCRIPTION	TAXABLE VALUE		
CURRENT OWNERS ADDRESS	PARCEL SIZE/GRID COORD	TOTAL	SPECIAL DISTRICTS			ACCOUNT NO.

64.003-2-28	Ush 11 330 Vacant comm Potsdam 2 407402	28,500	COUNTY TAXABLE VALUE TOWN TAXABLE VALUE SCHOOL TAXABLE VALUE	28,500 28,500 28,500		
Bicknell Robert D PO Box 5110 Potsdam, NY 13676	X X X		AG002 Ag Dist #2 FD034 Potsdam Fire Prot	.00 MT 28,500 TO M		
	ACRES 1.65 EAST-0320823 NRTH-1701351 DEED BOOK 1002 PG-00101 FULL MARKET VALUE 29,688					

64.003-2-29	Morley Potsdam Rd 323 Vacant rural Potsdam 2 407402	700	COUNTY TAXABLE VALUE TOWN TAXABLE VALUE SCHOOL TAXABLE VALUE	700 700 700		
Thomas Jennifer L 1951 Morley Potsdam Rd Potsdam, NY 13676	X X X		AG002 Ag Dist #2 FD034 Potsdam Fire Prot	.00 MT 700 TO M		
	ACRES 7.00 EAST-0319134 NRTH-1703189 DEED BOOK 2010 PG-17776 FULL MARKET VALUE 729					

64.003-2-30	147A,B,C Maple St 710 Manufacture Potsdam 2 407402	119,000	COUNTY TAXABLE VALUE TOWN TAXABLE VALUE SCHOOL TAXABLE VALUE	330,000 330,000 330,000		1-172-15
Waste-Stream Inc 3903 Bellaire Blvd Houston, TX 77025	Re: Industrial X X	330,000	FD034 Potsdam Fire Prot	330,000 TO M		
	ACRES 27.20 EAST-0323969 NRTH-1702748 DEED BOOK 1999 PG-1910 FULL MARKET VALUE 343,750					

64.003-3-1.2	841 Bagdad Rd 210 1 Family Res Potsdam 2 407402	21,200	Basic Star 41854 COUNTY TAXABLE VALUE	0 189,200	0	1-234-13.22 28,800
Deschaine Benton Deschaine Catherine 841 Bagdad Rd Potsdam, NY 13676	91sp70000 X X	189,200	TOWN TAXABLE VALUE SCHOOL TAXABLE VALUE FD034 Potsdam Fire Prot	189,200 160,400 189,200 TO M		
	ACRES 5.40 EAST-0323291 NRTH-1696616 DEED BOOK 1053 PG-00242 FULL MARKET VALUE 197,083					

STATE OF NEW YORK
 COUNTY - St Lawrence
 TOWN - Potsdam
 SWIS - 407489

2 0 1 2 T E N T A T I V E A S S E S S M E N T R O L L
 T A X A B L E SECTION OF THE ROLL - 1

PAGE 1330
 VALUATION DATE-JUL 01, 2011
 TAXABLE STATUS DATE-MAR 01, 2012

TAX MAP NUMBER SEQUENCE
 UNIFORM PERCENT OF VALUE IS 096.00
 UNIFORM PERCENT OF VALUE IS 096.00

TAX MAP PARCEL NUMBER	PROPERTY LOCATION & CLASS	ASSESSMENT	EXEMPTION CODE-----	COUNTY-----	TOWN-----	SCHOOL
CURRENT OWNERS NAME	SCHOOL DISTRICT	LAND	TAX DESCRIPTION	TAXABLE VALUE		
CURRENT OWNERS ADDRESS	PARCEL SIZE/GRID COORD	TOTAL	SPECIAL DISTRICTS	ACCOUNT NO.		
***** 64.003-3-1.11 *****						
849	Bagdad Rd					1-234-13.21
64.003-3-1.11	210 1 Family Res		Vet - Comb 41131	0	19,200	19,200 0
Hyde David J	Potsdam 2 407402	22,200	Enhanced S 41834	0	0	0 59,710
849 Bagdad Rd	X	92,500	COUNTY TAXABLE VALUE		73,300	
Potsdam, NY 13676	X		TOWN TAXABLE VALUE		73,300	
	X		SCHOOL TAXABLE VALUE		32,790	
	ACRES 5.90		FD034 Potsdam Fire Prot		92,500	TO M
	EAST-0323508 NRTH-1696768					
	DEED BOOK 1035 PG-00070					
	FULL MARKET VALUE	96,354				
***** 64.003-3-1.12 *****						
	Bagdad Rd					
64.003-3-1.12	314 Rural vac<10		COUNTY TAXABLE VALUE		8,700	
Deschaine Benton	Potsdam 2 407402	8,700	TOWN TAXABLE VALUE		8,700	
Deschaine Catherine	91sp6000	8,700	SCHOOL TAXABLE VALUE		8,700	
841 Bagdad Rd	X		FD034 Potsdam Fire Prot		8,700	TO M
Potsdam, NY 13676	X					
	ACRES 5.20					
	EAST-0323096 NRTH-1696487					
	DEED BOOK 1053 PG-00245					
	FULL MARKET VALUE	9,063				
***** 64.003-3-2 *****						
	859 Bagdad Rd					1-234-13.3
64.003-3-2	210 1 Family Res		Basic Star 41854	0	0	0 28,800
Leonard Douglas	Potsdam 2 407402	22,000	COUNTY TAXABLE VALUE		96,600	
Leonard Dominique	99sp84900	96,600	TOWN TAXABLE VALUE		96,600	
859 Bagdad Rd	X		SCHOOL TAXABLE VALUE		67,800	
Potsdam, NY 13676	X		FD034 Potsdam Fire Prot		96,600	TO M
	ACRES 5.20 BANK8888209					
	EAST-0323746 NRTH-1696919					
	DEED BOOK 1999 PG-10421					
	FULL MARKET VALUE	100,625				
***** 64.003-3-4 *****						
	821 Bagdad Rd					1-257-1.11
64.003-3-4	210 1 Family Res		CW_15_VET/ 41161	0	11,520	11,520 0
Frank Leslie	Potsdam 2 407402	23,700	Basic Star 41854	0	0	0 28,800
Frank Sandra	X	120,500	COUNTY TAXABLE VALUE		108,980	
821 Bagdad Rd	X		TOWN TAXABLE VALUE		108,980	
Potsdam, NY 13676	X		SCHOOL TAXABLE VALUE		91,700	
	ACRES 9.65 BANK8888869		FD034 Potsdam Fire Prot		120,500	TO M
	EAST-0322772 NRTH-1696314					
	DEED BOOK 996 PG-454					
	FULL MARKET VALUE	125,521				

STATE OF NEW YORK
 COUNTY - St Lawrence
 TOWN - Potsdam
 SWIS - 407489

2 0 1 2 T E N T A T I V E A S S E S S M E N T R O L L
 T A X A B L E SECTION OF THE ROLL - 1

PAGE 1331
 VALUATION DATE-JUL 01, 2011
 TAXABLE STATUS DATE-MAR 01, 2012

TAX MAP NUMBER SEQUENCE
 UNIFORM PERCENT OF VALUE IS 096.00
 UNIFORM PERCENT OF VALUE IS 096.00

TAX MAP PARCEL NUMBER	PROPERTY LOCATION & CLASS	ASSESSMENT	EXEMPTION CODE-----	COUNTY-----	TOWN-----	SCHOOL
CURRENT OWNERS NAME	SCHOOL DISTRICT	LAND	TAX DESCRIPTION	TAXABLE VALUE		
CURRENT OWNERS ADDRESS	PARCEL SIZE/GRID COORD	TOTAL	SPECIAL DISTRICTS			ACCOUNT NO.
***** 64.003-3-5 *****						
860 Bagdad Rd						1-184-13
64.003-3-5	210 1 Family Res		Vet - Wart 41121	0	11,520	11,520 0
Claflin Ray	Potsdam 2 407402	20,500	Enhanced S 41834	0	0	0 59,710
860 Bagdad Rd	X	89,600	COUNTY TAXABLE VALUE		78,080	
Potsdam, NY 13676	X		TOWN TAXABLE VALUE		78,080	
	X		SCHOOL TAXABLE VALUE		29,890	
	ACRES 1.60		FD034 Potsdam Fire Prot		89,600	TO M
	EAST-0324150 NRTH-1696201					
	DEED BOOK 701 PG-00415					
	FULL MARKET VALUE	93,333				
***** 64.003-3-6 *****						
834 Bagdad Rd						1-244- 6
64.003-3-6	210 1 Family Res		Basic Star 41854	0	0	0 28,800
Behm Joel	Potsdam 2 407402	21,400	COUNTY TAXABLE VALUE		68,400	
Behm Karen	X	68,400	TOWN TAXABLE VALUE		68,400	
834 Bagdad Rd	X		SCHOOL TAXABLE VALUE		39,600	
Potsdam, NY 13676	87sp22100/88sp62500		FD034 Potsdam Fire Prot		68,400	TO M
	ACRES 3.90					
	EAST-0323594 NRTH-1695946					
	DEED BOOK 1017 PG-01082					
	FULL MARKET VALUE	71,250				
***** 64.003-3-7 *****						
807 Bagdad Rd						1-257-1.12
64.003-3-7	210 1 Family Res		Basic Star 41854	0	0	0 28,800
McGrath Jeffrey	Potsdam 2 407402	20,900	COUNTY TAXABLE VALUE		90,000	
PO Box 67	X	90,000	TOWN TAXABLE VALUE		90,000	
Potsdam, NY 13676	86sp5800vac		SCHOOL TAXABLE VALUE		61,200	
	X		FD034 Potsdam Fire Prot		90,000	TO M
	ACRES 2.65					
	EAST-0322728 NRTH-1695903					
	DEED BOOK 1002 PG-00502					
	FULL MARKET VALUE	93,750				
***** 64.003-4-1 *****						
68 Miller Rd						1-232- 3
64.003-4-1	240 Rural res		Basic Star 41854	0	0	0 28,800
Carlson Frederick	Potsdam 2 407402	33,200	COUNTY TAXABLE VALUE		160,100	
Carlson Andrea	X	160,100	TOWN TAXABLE VALUE		160,100	
68 Miller Rd	X		SCHOOL TAXABLE VALUE		131,300	
Potsdam, NY 13676	X		FD034 Potsdam Fire Prot		160,100	TO M
	ACRES 50.60					
	EAST-0320260 NRTH-1695838					
	DEED BOOK 919 PG-00526					
	FULL MARKET VALUE	166,771				

STATE OF NEW YORK
 COUNTY - St Lawrence
 TOWN - Potsdam
 SWIS - 407489

2 0 1 2 T E N T A T I V E A S S E S S M E N T R O L L
 T A X A B L E S E C T I O N O F T H E R O L L - 1
 M A P S E C T I O N - 064
 S U B - S E C T I O N - 003
 U N I F O R M P E R C E N T O F V A L U E I S 096.00

PAGE 1332
 VALUATION DATE-JUL 01, 2011
 TAXABLE STATUS DATE-MAR 01, 2012
 RPS150/V04/L015
 CURRENT DATE 4/25/2012

*** S P E C I A L D I S T R I C T S U M M A R Y ***

CODE	DISTRICT NAME	TOTAL PARCELS	EXTENSION TYPE	EXTENSION VALUE	AD VALOREM VALUE	EXEMPT AMOUNT	TAXABLE VALUE
AG002	Ag Dist #2	35	MOVTAX				
FD034	Potsdam Fire P	86	TOTAL M		23161,000	1,000	23160,000

*** S C H O O L D I S T R I C T S U M M A R Y ***

CODE	DISTRICT NAME	TOTAL PARCELS	ASSESSED LAND	ASSESSED TOTAL	EXEMPT AMOUNT	TOTAL TAXABLE	STAR AMOUNT	STAR TAXABLE
407402	Potsdam 2	86	4876,300	23161,000	1,000	23160,000	1064,550	22095,450
	S U B - T O T A L	86	4876,300	23161,000	1,000	23160,000	1064,550	22095,450
	T O T A L	86	4876,300	23161,000	1,000	23160,000	1064,550	22095,450

*** S Y S T E M C O D E S S U M M A R Y ***

NO SYSTEM EXEMPTIONS AT THIS LEVEL

*** E X E M P T I O N S U M M A R Y ***

CODE	DESCRIPTION	TOTAL PARCELS	COUNTY	TOWN	SCHOOL
41121	Vet - Wart	4	51,555	51,555	
41131	Vet - Comb	1	19,200	19,200	
41141	Vet - Disa	1	16,875	16,875	
41161	CW_15_VET/	1	11,520	11,520	
41803	Aged - Tow	1		9,367	
41834	Enhanced S	7			402,150
41854	Basic Star	23			662,400
42100	Silo	1	1,000	1,000	1,000
47611	Business I	1	14,393	14,393	
47612	Business I	3	4329,085		
	T O T A L	43	4443,628	123,910	1065,550

STATE OF NEW YORK
COUNTY - St Lawrence
TOWN - Potsdam
SWIS - 407489

2 0 1 2 T E N T A T I V E A S S E S S M E N T R O L L
T A X A B L E SECTION OF THE ROLL - 1
M A P S E C T I O N - 064
S U B - S E C T I O N - 003
UNIFORM PERCENT OF VALUE IS 096.00

PAGE 1333
VALUATION DATE-JUL 01, 2011
TAXABLE STATUS DATE-MAR 01, 2012
RPS150/V04/L015
CURRENT DATE 4/25/2012

*** G R A N D T O T A L S ***

ROLL SEC	DESCRIPTION	TOTAL PARCELS	ASSESSED LAND	ASSESSED TOTAL	TAXABLE COUNTY	TAXABLE TOWN	TAXABLE SCHOOL	STAR TAXABLE
1	TAXABLE	86	4876,300	23161,000	18717,372	23037,090	23160,000	22095,450

STATE OF NEW YORK
 COUNTY - St Lawrence
 TOWN - Potsdam
 SWIS - 407489

2 0 1 2 T E N T A T I V E A S S E S S M E N T R O L L
 T A X A B L E SECTION OF THE ROLL - 1

PAGE 1334
 VALUATION DATE-JUL 01, 2011
 TAXABLE STATUS DATE-MAR 01, 2012

TAX MAP NUMBER SEQUENCE
 UNIFORM PERCENT OF VALUE IS 096.00
 UNIFORM PERCENT OF VALUE IS 096.00

TAX MAP PARCEL NUMBER	PROPERTY LOCATION & CLASS	ASSESSMENT	EXEMPTION CODE-----	COUNTY-----	TOWN-----	SCHOOL
CURRENT OWNERS NAME	SCHOOL DISTRICT	LAND	TAX DESCRIPTION	TAXABLE VALUE		
CURRENT OWNERS ADDRESS	PARCEL SIZE/GRID COORD	TOTAL	SPECIAL DISTRICTS			ACCOUNT NO.

	723 Cr 59			64.004-1-10.1		*****
64.004-1-10.1	210 1 Family Res		Basic Star 41854	0	0	1-216-13
Cardinal Randy J	Potsdam 2 407402	22,300	COUNTY TAXABLE VALUE		242,500	
Cardinal Lisa	X	242,500	TOWN TAXABLE VALUE		242,500	
723 County Route 59	87sp9000vac 90Sp14500vac		SCHOOL TAXABLE VALUE		213,700	
Potsdam, NY 13676	X		FD034 Potsdam Fire Prot		242,500 TO M	
	ACRES 6.00 BANK8888150					
	EAST-0327164 NRTH-1697149					
	DEED BOOK 1043 PG-00173					
	FULL MARKET VALUE	252,604				

	996 Bagdad Rd			64.004-1-10.2		*****
64.004-1-10.2	240 Rural res		Vet - Comb 41131	0	19,200	19,200 0
Koscak Donald L	Potsdam 2 407402	24,000	Basic Star 41854	0	0	28,800
996 Bagdad Rd	99sp179000	184,000	COUNTY TAXABLE VALUE		164,800	
Potsdam, NY 13676	2007sp229900		TOWN TAXABLE VALUE		164,800	
	86sp13000vac		SCHOOL TAXABLE VALUE		155,200	
	ACRES 10.43 BANK8888830		FD034 Potsdam Fire Prot		184,000 TO M	
	EAST-0327100 NRTH-1697690					
	DEED BOOK 2007 PG-13309					
	FULL MARKET VALUE	191,667				

	Cr 59			64.004-1-11		*****
64.004-1-11	314 Rural vac<10		COUNTY TAXABLE VALUE		1,300	
Knack Michael E	Potsdam 2 407402	1,300	TOWN TAXABLE VALUE		1,300	
Wood Wendy L	X	1,300	SCHOOL TAXABLE VALUE		1,300	
c/o Ian Knack	X		FD034 Potsdam Fire Prot		1,300 TO M	
108 Clarkson Ave	180x255x162x72					
Potsdam, NY 13676	FRNT 180.00 DPTH 164.00					
	EAST-0327419 NRTH-1697804					
	DEED BOOK 2004 PG-8551					
	FULL MARKET VALUE	1,354				

	737 Cr 59			64.004-1-12		*****
64.004-1-12	210 1 Family Res		COUNTY TAXABLE VALUE		100,000	
Wilson Heather E	Potsdam 2 407402	20,300	TOWN TAXABLE VALUE		100,000	
110 Clarkson Ave	96sp62500	100,000	SCHOOL TAXABLE VALUE		100,000	
Potsdam, NY 13676	X		FD034 Potsdam Fire Prot		100,000 TO M	
	X					
	ACRES 1.00 BANK8888830					
	EAST-0327457 NRTH-1697677					
	DEED BOOK 1101 PG-1086					
	FULL MARKET VALUE	104,167				

STATE OF NEW YORK
 COUNTY - St Lawrence
 TOWN - Potsdam
 SWIS - 407489

2 0 1 2 T E N T A T I V E A S S E S S M E N T R O L L
 T A X A B L E SECTION OF THE ROLL - 1

PAGE 1335
 VALUATION DATE-JUL 01, 2011
 TAXABLE STATUS DATE-MAR 01, 2012

TAX MAP NUMBER SEQUENCE
 UNIFORM PERCENT OF VALUE IS 096.00
 UNIFORM PERCENT OF VALUE IS 096.00

TAX MAP PARCEL NUMBER	PROPERTY LOCATION & CLASS	ASSESSMENT	EXEMPTION CODE-----	COUNTY-----	TOWN-----	SCHOOL
CURRENT OWNERS NAME	SCHOOL DISTRICT	LAND	TAX DESCRIPTION	TAXABLE VALUE		
CURRENT OWNERS ADDRESS	PARCEL SIZE/GRID COORD	TOTAL	SPECIAL DISTRICTS			ACCOUNT NO.

64.004-1-13	733 Cr 59 210 1 Family Res Potsdam 2 407402	13,600	Basic Star 41854	0	0	1-194- 5 28,800
Domingos Huguette M		165,000	COUNTY TAXABLE VALUE		165,000	
733 County Route 59	X		TOWN TAXABLE VALUE		165,000	
Potsdam, NY 13676	X		SCHOOL TAXABLE VALUE		136,200	
	X		FD034 Potsdam Fire Prot		165,000 TO M	
	FRNT 112.00 DPTH 150.00					
	EAST-0327534 NRTH-1697518					
	DEED BOOK 1099 PG-849					
	FULL MARKET VALUE	171,875				

64.004-1-14	731 Cr 59 210 1 Family Res Potsdam 2 407402	14,200	Enhanced S 41834	0	0	1-170- 6 59,710
Batson Gordon		126,500	COUNTY TAXABLE VALUE		126,500	
Batson Katharine	X		TOWN TAXABLE VALUE		126,500	
731 County Route 59	X		SCHOOL TAXABLE VALUE		66,790	
Potsdam, NY 13676	X		FD034 Potsdam Fire Prot		126,500 TO M	
	FRNT 120.00 DPTH 150.00					
	EAST-0327521 NRTH-1697410					
	DEED BOOK 757 PG-00212					
	FULL MARKET VALUE	131,771				

64.004-1-17.1	712 Cr 59 210 1 Family Res Potsdam 2 407402	20,500	Enhanced S 41834	0	0	1-294- 7 40,300
Champney Gwendolyn		40,300	COUNTY TAXABLE VALUE		40,300	
712 County Route 59	X		TOWN TAXABLE VALUE		40,300	
Potsdam, NY 13676	X		SCHOOL TAXABLE VALUE		0	
	167x192x230		FD034 Potsdam Fire Prot		40,300 TO M	
	ACRES 1.50					
	EAST-0327782 NRTH-1696958					
	DEED BOOK 911 PG-00744					
	FULL MARKET VALUE	41,979				

64.004-1-18	Cr 59 314 Rural vac<10 Potsdam 2 407402	5,000	COUNTY TAXABLE VALUE		5,000	1-267- 6
Champney Gwendolyn N		5,000	TOWN TAXABLE VALUE		5,000	
712 County Route 59	X	5,000	SCHOOL TAXABLE VALUE		5,000	
Potsdam, NY 13676	87sp2800vac		FD034 Potsdam Fire Prot		5,000 TO M	
	X					
	FRNT 110.00 DPTH 350.00					
	EAST-0327769 NRTH-1696812					
	DEED BOOK 1010 PG-01109					
	FULL MARKET VALUE	5,208				

STATE OF NEW YORK
 COUNTY - St Lawrence
 TOWN - Potsdam
 SWIS - 407489

2 0 1 2 T E N T A T I V E A S S E S S M E N T R O L L
 T A X A B L E SECTION OF THE ROLL - 1

PAGE 1336
 VALUATION DATE-JUL 01, 2011
 TAXABLE STATUS DATE-MAR 01, 2012

TAX MAP NUMBER SEQUENCE
 UNIFORM PERCENT OF VALUE IS 096.00
 UNIFORM PERCENT OF VALUE IS 096.00

TAX MAP PARCEL NUMBER	PROPERTY LOCATION & CLASS	ASSESSMENT	EXEMPTION CODE-----	COUNTY-----	TOWN-----	SCHOOL
CURRENT OWNERS NAME	SCHOOL DISTRICT	LAND	TAX DESCRIPTION	TAXABLE VALUE		
CURRENT OWNERS ADDRESS	PARCEL SIZE/GRID COORD	TOTAL	SPECIAL DISTRICTS			ACCOUNT NO.
***** 64.004-1-19 *****						
	702 Cr 59					1-283- 6
64.004-1-19	210 1 Family Res		Vet - Wart 41121	0	11,520	11,520 0
Grady Patrick	Potsdam 2 407402	14,900	Vet - Disa 41141	0	35,200	35,200 0
Grady Myra	X	88,000	Basic Star 41854	0	0	0 28,800
PO Box 997	X		COUNTY TAXABLE VALUE		41,280	
Potsdam, NY 13676	90sp63500		TOWN TAXABLE VALUE		41,280	
	FRNT 104.00 DPTH 350.00		SCHOOL TAXABLE VALUE		59,200	
	BANK8888830		FD034 Potsdam Fire Prot		88,000	TO M
	EAST-0327769 NRTH-1696697					
	DEED BOOK 1036 PG-00697					
	FULL MARKET VALUE	91,667				
***** 64.004-1-20.1 *****						
	698 Cr 59					1-286-15
64.004-1-20.1	220 2 Family Res		Vet Chg of 41003	0	0	10,966 0
Weeks Elizabeth	Potsdam 2 407402	20,500	Vet Pro Ra 41112	0	12,706	0 0
c/o Dan Weeks	X	72,500	Enhanced S 41834	0	0	0 59,710
399 Stoll Rd	X		COUNTY TAXABLE VALUE		59,794	
Saugerties, NY 12477	X		TOWN TAXABLE VALUE		61,534	
	FRNT 195.00 DPTH 350.00		SCHOOL TAXABLE VALUE		12,790	
	EAST-0327763 NRTH-1696545		FD034 Potsdam Fire Prot		72,500	TO M
	DEED BOOK 1999 PG-23775					
	FULL MARKET VALUE	75,521				
***** 64.004-1-22 *****						
	688 Cr 59					1-218- 7
64.004-1-22	210 1 Family Res		Enhanced S 41834	0	0	0 59,710
Hitchman Dean	Potsdam 2 407402	19,400	COUNTY TAXABLE VALUE		90,000	
Hitchman Janet	X	90,000	TOWN TAXABLE VALUE		90,000	
688 County Route 59	X		SCHOOL TAXABLE VALUE		30,290	
Potsdam, NY 13676	X		FD034 Potsdam Fire Prot		90,000	TO M
	FRNT 166.00 DPTH 350.00					
	EAST-0327757 NRTH-1696360					
	DEED BOOK 888 PG-00048					
	FULL MARKET VALUE	93,750				
***** 64.004-1-24 *****						
	687 Cr 59					1-207-13
64.004-1-24	210 1 Family Res		Basic Star 41854	0	0	0 28,800
Gilson Maurice (Estate)	Potsdam 2 407402	14,200	COUNTY TAXABLE VALUE		54,700	
Attn: Gilson Mary Jean	X	54,700	TOWN TAXABLE VALUE		54,700	
687 County Route 59	X		SCHOOL TAXABLE VALUE		25,900	
Potsdam, NY 13676	X		FD034 Potsdam Fire Prot		54,700	TO M
	FRNT 120.00 DPTH 150.00					
	BANK8888869					
	EAST-0327457 NRTH-1696347					
	DEED BOOK 672 PG-00041					
	FULL MARKET VALUE	56,979				

STATE OF NEW YORK
 COUNTY - St Lawrence
 TOWN - Potsdam
 SWIS - 407489

2 0 1 2 T E N T A T I V E A S S E S S M E N T R O L L
 T A X A B L E SECTION OF THE ROLL - 1

PAGE 1337
 VALUATION DATE-JUL 01, 2011
 TAXABLE STATUS DATE-MAR 01, 2012

TAX MAP NUMBER SEQUENCE
 UNIFORM PERCENT OF VALUE IS 096.00
 UNIFORM PERCENT OF VALUE IS 096.00

TAX MAP PARCEL NUMBER	PROPERTY LOCATION & CLASS	ASSESSMENT	EXEMPTION CODE-----	COUNTY-----	TOWN-----	SCHOOL
CURRENT OWNERS NAME	SCHOOL DISTRICT	LAND	TAX DESCRIPTION	TAXABLE VALUE		
CURRENT OWNERS ADDRESS	PARCEL SIZE/GRID COORD	TOTAL	SPECIAL DISTRICTS			ACCOUNT NO.

64.004-1-25.1	715 Cr 59 230 3 Family Res Potsdam 2 407402	20,500	COUNTY TAXABLE VALUE	95,000		1-278- 6
Hayman William L	X	95,000	TOWN TAXABLE VALUE	95,000		
Hayman Chrystal L	X		SCHOOL TAXABLE VALUE	95,000		
20 Elm St	90sp79900		FD034 Potsdam Fire Prot	95,000 TO M		
Potsdam, NY 13676-1899	X					
	ACRES 1.60					
	EAST-0327444 NRTH-1697035					
	DEED BOOK 1044 PG-01035					
	FULL MARKET VALUE 98,958					

64.004-1-26.11	703 Cr 59 210 1 Family Res Potsdam 2 407402	21,000	Basic Star 41854	0	0	1-278-10 28,800
Hayman William	X	170,000	COUNTY TAXABLE VALUE	170,000		
Hayman Chrystal	X		TOWN TAXABLE VALUE	170,000		
20 Elm St	1009-602		SCHOOL TAXABLE VALUE	141,200		
Potsdam, NY 13676-1899	X		FD034 Potsdam Fire Prot	170,000 TO M		
	ACRES 2.82					
	EAST-0327400 NRTH-1696755					
	DEED BOOK 1010 PG-00687					
	FULL MARKET VALUE 177,083					

64.004-1-27.111	950B Bagdad Rd 210 1 Family Res Potsdam 2 407402	22,200	Basic Star 41854	0	0	1-283- 4 28,800
Davis Danny J	X	255,000	COUNTY TAXABLE VALUE	255,000		
Davis Lisa M	X		TOWN TAXABLE VALUE	255,000		
950B Bagdad Rd	Ref1042-325/1071-649		SCHOOL TAXABLE VALUE	226,200		
Potsdam, NY 13676	85sp17000vac 90Sp150000		FD034 Potsdam Fire Prot	255,000 TO M		
	ACRES 5.80					
	EAST-0326393 NRTH-1696532					
	DEED BOOK 1042 PG-00670					
	FULL MARKET VALUE 265,625					

64.004-1-28.1	930 Bagdad Rd 210 1 Family Res Potsdam 2 407402	14,400	Basic Star 41854	0	0	1-230- 2 28,800
Cheney Duane D	X	62,000	COUNTY TAXABLE VALUE	62,000		
Cheney Suzann	X		TOWN TAXABLE VALUE	62,000		
930 Bagdad Rd	Ref1073/680		SCHOOL TAXABLE VALUE	33,200		
Potsdam, NY 13676	83sp8000/89sp18000		FD034 Potsdam Fire Prot	62,000 TO M		
	FRNT 105.00 DPTH 200.00					
	BANK8888869					
	EAST-0325845 NRTH-1697124					
	DEED BOOK 1027 PG-01031					
	FULL MARKET VALUE 64,583					

STATE OF NEW YORK
 COUNTY - St Lawrence
 TOWN - Potsdam
 SWIS - 407489

2 0 1 2 T E N T A T I V E A S S E S S M E N T R O L L
 T A X A B L E SECTION OF THE ROLL - 1

PAGE 1338
 VALUATION DATE-JUL 01, 2011
 TAXABLE STATUS DATE-MAR 01, 2012

TAX MAP NUMBER SEQUENCE
 UNIFORM PERCENT OF VALUE IS 096.00
 UNIFORM PERCENT OF VALUE IS 096.00

TAX MAP PARCEL NUMBER	PROPERTY LOCATION & CLASS	ASSESSMENT	EXEMPTION CODE-----	COUNTY-----	TOWN-----	SCHOOL
CURRENT OWNERS NAME	SCHOOL DISTRICT	LAND	TAX DESCRIPTION	TAXABLE VALUE		
CURRENT OWNERS ADDRESS	PARCEL SIZE/GRID COORD	TOTAL	SPECIAL DISTRICTS	ACCOUNT NO.		
***** 64.004-1-29 *****						
928 Bagdad Rd					1-188-	1
64.004-1-29	210 1 Family Res		CW_15_VET/ 41161	0	11,520	11,520 0
Lavean David	Potsdam 2 407402	22,400	Basic Star 41854	0	0	0 28,800
Lavean Susan	X	90,000	COUNTY TAXABLE VALUE		78,480	
928 Bagdad Rd	X		TOWN TAXABLE VALUE		78,480	
Potsdam, NY 13676	88sp27000		SCHOOL TAXABLE VALUE		61,200	
	ACRES 6.20 BANK8888869		FD034 Potsdam Fire Prot		90,000	TO M
	EAST-0326024 NRTH-1696621					
	DEED BOOK 1019 PG-00316					
	FULL MARKET VALUE	93,750				
***** 64.004-1-30 *****						
922 Bagdad Rd					1-187-	14
64.004-1-30	210 1 Family Res		CW_15_VET/ 41161	0	11,250	11,250 0
Collins Glenn	Potsdam 2 407402	23,600	Enhanced S 41834	0	0	0 59,710
Collins Judith	X	75,000	COUNTY TAXABLE VALUE		63,750	
922 Bagdad Rd	X		TOWN TAXABLE VALUE		63,750	
Potsdam, NY 13676	X		SCHOOL TAXABLE VALUE		15,290	
	ACRES 9.40		FD034 Potsdam Fire Prot		75,000	TO M
	EAST-0325820 NRTH-1696475					
	DEED BOOK 875 PG-00006					
	FULL MARKET VALUE	78,125				
***** 64.004-1-31 *****						
914 Bagdad Rd					1-203-	11
64.004-1-31	210 1 Family Res		Aged - Tow 41803	0	0	19,250 0
Frank Una C (LU)	Potsdam 2 407402	14,100	Enhanced S 41834	0	0	0 55,000
914 Bagdad Rd	X	55,000	COUNTY TAXABLE VALUE		55,000	
Potsdam, NY 13676	X		TOWN TAXABLE VALUE		35,750	
	X		SCHOOL TAXABLE VALUE		0	
	FRNT 100.00 DPTH 210.00		FD034 Potsdam Fire Prot		55,000	TO M
	EAST-0325437 NRTH-1696901					
	DEED BOOK 2004 PG-5161					
	FULL MARKET VALUE	57,292				
***** 64.004-1-32.1 *****						
Bagdad Rd					1-187-	15.1
64.004-1-32.1	322 Rural vac>10		COUNTY TAXABLE VALUE		20,800	
Collins Glenn	Potsdam 2 407402	20,800	TOWN TAXABLE VALUE		20,800	
Collins Judy	Re: 875-6	20,800	SCHOOL TAXABLE VALUE		20,800	
922 Bagdad Rd	X		FD034 Potsdam Fire Prot		20,800	TO M
Potsdam, NY 13676	X					
	ACRES 20.84					
	EAST-0325476 NRTH-1696271					
	DEED BOOK 870 PG-00924					
	FULL MARKET VALUE	21,667				

STATE OF NEW YORK
COUNTY - St Lawrence
TOWN - Potsdam
SWIS - 407489

2 0 1 2 T E N T A T I V E A S S E S S M E N T R O L L
T A X A B L E SECTION OF THE ROLL - 1

PAGE 1339
VALUATION DATE-JUL 01, 2011
TAXABLE STATUS DATE-MAR 01, 2012

TAX MAP NUMBER SEQUENCE
UNIFORM PERCENT OF VALUE IS 096.00
UNIFORM PERCENT OF VALUE IS 096.00

TAX MAP PARCEL NUMBER	PROPERTY LOCATION & CLASS	ASSESSMENT	EXEMPTION CODE	COUNTY	TOWN	SCHOOL
CURRENT OWNERS NAME	SCHOOL DISTRICT	LAND	TAX DESCRIPTION	TAXABLE VALUE		
CURRENT OWNERS ADDRESS	PARCEL SIZE/GRID COORD	TOTAL	SPECIAL DISTRICTS			ACCOUNT NO.

64.004-1-32.2	902 Bagdad Rd 210 1 Family Res Potsdam 2 407402	20,500	Basic Star 41854	0	0	1-187-15.2
Bero Florence C	97sp95000	160,600	COUNTY TAXABLE VALUE			28,800
902 Bagdad Rd	2006sp159000		TOWN TAXABLE VALUE			
Potsdam, NY 13676	X		SCHOOL TAXABLE VALUE			
	ACRES 1.57		FD034 Potsdam Fire Prot		160,600 TO M	
	EAST-0325195 NRTH-1696767					
	DEED BOOK 2006 PG-8423					
	FULL MARKET VALUE	167,292				

64.004-1-34	867 Bagdad Rd 240 Rural res Potsdam 2 407402	29,500	83 PCT OF VALUE USED FOR EXEMPTION PURPOSES Vet - Wart 41121	0	11,520	1-220- 2
Hourihan James M	X	105,000	Enhanced S 41834	0	0	0
Hourihan Mary	X		COUNTY TAXABLE VALUE			59,710
867 Bagdad Rd	X		TOWN TAXABLE VALUE			
Potsdam, NY 13676	X		SCHOOL TAXABLE VALUE			
	ACRES 34.17		FD034 Potsdam Fire Prot		105,000 TO M	
	EAST-0324138 NRTH-1696990					
	DEED BOOK 739 PG-00582					
	FULL MARKET VALUE	109,375				

64.004-1-37.1	691 Cr 59 210 1 Family Res Potsdam 2 407402	21,000				1-278- 9
Martinez Ana	93sp73837/95sp68000	72,500	COUNTY TAXABLE VALUE			
691 County Route 59	2000sp55000		TOWN TAXABLE VALUE			
Potsdam, NY 13676	X		SCHOOL TAXABLE VALUE			
	FRNT 118.00 DPTH 200.00		FD034 Potsdam Fire Prot		72,500 TO M	
	ACRES 2.84					
	EAST-0327150 NRTH-1696465					
	DEED BOOK 2011 PG-19573					
	FULL MARKET VALUE	75,521				

64.004-1-39	Cr 59 314 Rural vac<10 Potsdam 2 407402	2,700				
Rudd James M	Triangle Bal In Vill	2,700	COUNTY TAXABLE VALUE			
Rudd Melia A	90x70x80		TOWN TAXABLE VALUE			
106 Clarkson Ave	X		SCHOOL TAXABLE VALUE			
Potsdam, NY 13676	FRNT 90.00 DPTH 80.00		FD034 Potsdam Fire Prot		2,700 TO M	
	EAST-0327413 NRTH-1697929					
	DEED BOOK 2006 PG-12614					
	FULL MARKET VALUE	2,813				

STATE OF NEW YORK
 COUNTY - St Lawrence
 TOWN - Potsdam
 SWIS - 407489

2 0 1 2 T E N T A T I V E A S S E S S M E N T R O L L
 T A X A B L E SECTION OF THE ROLL - 1

PAGE 1340
 VALUATION DATE-JUL 01, 2011
 TAXABLE STATUS DATE-MAR 01, 2012

TAX MAP NUMBER SEQUENCE
 UNIFORM PERCENT OF VALUE IS 096.00
 UNIFORM PERCENT OF VALUE IS 096.00

TAX MAP PARCEL NUMBER	PROPERTY LOCATION & CLASS	ASSESSMENT	EXEMPTION CODE-----	COUNTY-----	TOWN-----	SCHOOL
CURRENT OWNERS NAME	SCHOOL DISTRICT	LAND	TAX DESCRIPTION	TAXABLE VALUE		
CURRENT OWNERS ADDRESS	PARCEL SIZE/GRID COORD	TOTAL	SPECIAL DISTRICTS			ACCOUNT NO.

64.004-1-41	950A Bagdad Rd 240 Rural res Potsdam 2 407402	24,700	Basic Star 41854	0	0	28,800
Randi Joseph Jr			COUNTY TAXABLE VALUE		217,800	
Randi Cynthia	X	217,800	TOWN TAXABLE VALUE		217,800	
950 Bagdad Rd #A	X		SCHOOL TAXABLE VALUE		189,000	
Potsdam, NY 13676-3264	Ref1042-328&518 ACRES 13.00 EAST-0326768 NRTH-1697102 DEED BOOK 993 PG-173 FULL MARKET VALUE 226,875		FD034 Potsdam Fire Prot		217,800 TO M	

64.004-1-42	934 Bagdad Rd 210 1 Family Res Potsdam 2 407402	22,500	Basic Star 41854	0	0	28,800
Meyers John			COUNTY TAXABLE VALUE		176,000	
Meyers Elisa	95sp15000	176,000	TOWN TAXABLE VALUE		176,000	
934 Bagdad Rd	97sp15000		SCHOOL TAXABLE VALUE		147,200	
Potsdam, NY 13676	ACRES 6.50 EAST-0326175 NRTH-1697049 DEED BOOK 1114 PG-81 FULL MARKET VALUE 183,333		FD034 Potsdam Fire Prot		176,000 TO M	

64.004-1-43	669A,669B Cr 59 220 2 Family Res Potsdam 2 407402	24,000			94,000	
Randi Joseph Jr A			COUNTY TAXABLE VALUE		94,000	
950 Bagdad Rd #A	99sp10,000	94,000	TOWN TAXABLE VALUE		94,000	
Potsdam, NY 13676-3264	ACRES 10.40 EAST-0326814 NRTH-1696137 DEED BOOK 1999 PG-24496 FULL MARKET VALUE 97,917		SCHOOL TAXABLE VALUE		94,000	

64.004-1-44	663,665 Cr 59 220 2 Family Res Potsdam 2 407402	20,700			90,700	
Randi Joseph A Jr			COUNTY TAXABLE VALUE		90,700	
950 Bagdad Rd #A	ACRES 2.10	90,700	TOWN TAXABLE VALUE		90,700	
Potsdam, NY 13676-3264	EAST-0327087 NRTH-1696056 DEED BOOK 2000 PG-19155 FULL MARKET VALUE 94,479		SCHOOL TAXABLE VALUE		90,700	

64.004-2-2.21	304 Outer Main St 210 1 Family Res Potsdam 2 407402	20,600	CW_15_VET/ 41161	0	11,250	0
Beauchamp William			Basic Star 41854	0	0	28,800
Beauchamp Heather	ACRES 12.80	75,000	COUNTY TAXABLE VALUE		63,750	
304 Outer Main St	EAST-0335703 NRTH-1698843		TOWN TAXABLE VALUE		63,750	
Potsdam, NY 13676	DEED BOOK 1106 PG-287 FULL MARKET VALUE 78,125		SCHOOL TAXABLE VALUE		46,200	

STATE OF NEW YORK
 COUNTY - St Lawrence
 TOWN - Potsdam
 SWIS - 407489

2 0 1 2 T E N T A T I V E A S S E S S M E N T R O L L
 T A X A B L E SECTION OF THE ROLL - 1

PAGE 1341
 VALUATION DATE-JUL 01, 2011
 TAXABLE STATUS DATE-MAR 01, 2012

TAX MAP NUMBER SEQUENCE
 UNIFORM PERCENT OF VALUE IS 096.00
 UNIFORM PERCENT OF VALUE IS 096.00

TAX MAP PARCEL NUMBER	PROPERTY LOCATION & CLASS	ASSESSMENT	EXEMPTION CODE-----	COUNTY-----	TOWN-----	SCHOOL
CURRENT OWNERS NAME	SCHOOL DISTRICT	LAND	TAX DESCRIPTION	TAXABLE VALUE		
CURRENT OWNERS ADDRESS	PARCEL SIZE/GRID COORD	TOTAL	SPECIAL DISTRICTS	ACCOUNT NO.		

64.004-2-3.1	6540,6544 Sh 56			64.004-2-3.1	*****	*****
Dillon Timothy	210 1 Family Res		Basic Star 41854	0	0	0 28,800
Dillon Lori-Ane	Potsdam 2 407402	20,700	COUNTY TAXABLE VALUE		90,000	
6540 State Highway 56	99sp47000	90,000	TOWN TAXABLE VALUE		90,000	
Potsdam, NY 13676	E#6540-House E#6544-Bait		SCHOOL TAXABLE VALUE		61,200	
	X		FD034 Potsdam Fire Prot		90,000	TO M
	ACRES 2.10					
	EAST-0333689 NRTH-1697395					
	DEED BOOK 1999 PG-14177					
	FULL MARKET VALUE	93,750				

64.004-2-5	6548 Sh 56			64.004-2-5	*****	*****
Cutler Trust Jacqueline	210 1 Family Res		Vet - Wart 41121	0	11,520	11,520 0
6548 State Highway 56	Potsdam 2 407402	14,600	Enhanced S 41834	0	0	0 59,710
Potsdam, NY 13676	X	80,000	COUNTY TAXABLE VALUE		68,480	
	X		TOWN TAXABLE VALUE		68,480	
	X		SCHOOL TAXABLE VALUE		20,290	
	FRNT 100.00 DPTH 363.00		FD034 Potsdam Fire Prot		80,000	TO M
	EAST-0333575 NRTH-1697543					
	DEED BOOK 2001 PG-15791					
	FULL MARKET VALUE	83,333				

64.004-2-8.3	6493 Sh 56			64.004-2-8.3	*****	*****
Hafer Genevieve H	314 Rural vac<10 - WTRFNT		COUNTY TAXABLE VALUE		19,800	
49A State Highway 72	Potsdam 2 407402	19,800	TOWN TAXABLE VALUE		19,800	
Potsdam, NY 13676	93sp12500	19,800	SCHOOL TAXABLE VALUE		19,800	
	X		FD034 Potsdam Fire Prot		19,800	TO M
	X					
	ACRES 10.00					
	EAST-0333388 NRTH-1696005					
	DEED BOOK 2010 PG-14556					
	FULL MARKET VALUE	20,625				

64.004-2-8.112	Sh 56			64.004-2-8.112	*****	*****
Ramsay Robert	314 Rural vac<10		COUNTY TAXABLE VALUE		5,100	
Hafer Matthew	Potsdam 2 407402	5,100	TOWN TAXABLE VALUE		5,100	
33 1/2 Main St	2002sp4000	5,100	SCHOOL TAXABLE VALUE		5,100	
Potsdam, NY 13676-2074	X		FD034 Potsdam Fire Prot		5,100	TO M
	X					
	ACRES 3.10					
	EAST-0334235 NRTH-1696169					
	DEED BOOK 2002 PG-18206					
	FULL MARKET VALUE	5,313				

STATE OF NEW YORK
 COUNTY - St Lawrence
 TOWN - Potsdam
 SWIS - 407489

2 0 1 2 T E N T A T I V E A S S E S S M E N T R O L L
 T A X A B L E SECTION OF THE ROLL - 1

PAGE 1342
 VALUATION DATE-JUL 01, 2011
 TAXABLE STATUS DATE-MAR 01, 2012

TAX MAP NUMBER SEQUENCE
 UNIFORM PERCENT OF VALUE IS 096.00
 UNIFORM PERCENT OF VALUE IS 096.00

TAX MAP PARCEL NUMBER	PROPERTY LOCATION & CLASS	ASSESSMENT	EXEMPTION CODE-----	COUNTY-----	TOWN-----	SCHOOL
CURRENT OWNERS NAME	SCHOOL DISTRICT	LAND	TAX DESCRIPTION	TAXABLE VALUE		
CURRENT OWNERS ADDRESS	PARCEL SIZE/GRID COORD	TOTAL	SPECIAL DISTRICTS	ACCOUNT NO.		

64.004-2-8.113	6510 Sh 56			64.004-2-8.113	*****	
Patenaude Sandra	312 Vac w/imprv		COUNTY TAXABLE VALUE	31,100		
6485 State Highway 56	Potsdam 2 407402	21,800	TOWN TAXABLE VALUE	31,100		
Potsdam, NY 13676	94sp50000<	31,100	SCHOOL TAXABLE VALUE	31,100		
	95sp10500		FD034 Potsdam Fire Prot	31,100 TO M		
	X					
	ACRES 18.80					
	EAST-0334433 NRTH-1696818					
	DEED BOOK 1087 PG-929					
	FULL MARKET VALUE	32,396				

64.004-2-8.121	6541 Sh 56			64.004-2-8.121	*****	
Theobald Irene	411 Apartment		COUNTY TAXABLE VALUE	90,000		
480 Bagdad Rd	Potsdam 2 407402	30,000	TOWN TAXABLE VALUE	90,000		
Potsdam, NY 13676	E#6541-B	90,000	SCHOOL TAXABLE VALUE	90,000		
	Apt		FD034 Potsdam Fire Prot	90,000 TO M		
	X					
	ACRES 8.20					
	EAST-0332991 NRTH-1697015					
	DEED BOOK 1067 PG-489					
	FULL MARKET VALUE	93,750				

64.004-2-8.122	6527 Sh 56			64.004-2-8.122	*****	
Porter Clark R	411 Apartment		COUNTY TAXABLE VALUE	149,000		
559D County Route 24	Potsdam 2 407402	49,000	TOWN TAXABLE VALUE	149,000		
Gouverneur, NY 13642	94sp50000<	149,000	SCHOOL TAXABLE VALUE	149,000		
	2010sp170000		FD034 Potsdam Fire Prot	149,000 TO M		
	X					
	ACRES 17.50					
	EAST-0333366 NRTH-1696576					
	DEED BOOK 2010 PG-11014					
	FULL MARKET VALUE	155,208				

64.004-2-10	33 Silver Landing\Pvt			64.004-2-10	*****	
Massell Deborah	210 1 Family Res - WTRFNT		Vet - Comb 41131	0	13,450	13,450
33 Silver Ldg	Potsdam 2 407402	41,800	Vet - Disa 41141	0	18,830	18,830
Potsdam, NY 13676-4245	2001sp33300	53,800	Basic Star 41854	0	0	0
	also see 2001/22359		COUNTY TAXABLE VALUE	21,520		
	X		TOWN TAXABLE VALUE	21,520		
	ACRES 6.00		SCHOOL TAXABLE VALUE	25,000		
	EAST-0332606 NRTH-1696510		FD034 Potsdam Fire Prot	53,800 TO M		
	DEED BOOK 2001 PG-22360					
	FULL MARKET VALUE	56,042				

STATE OF NEW YORK
 COUNTY - St Lawrence
 TOWN - Potsdam
 SWIS - 407489

2 0 1 2 T E N T A T I V E A S S E S S M E N T R O L L
 T A X A B L E SECTION OF THE ROLL - 1

PAGE 1343
 VALUATION DATE-JUL 01, 2011
 TAXABLE STATUS DATE-MAR 01, 2012

TAX MAP NUMBER SEQUENCE
 UNIFORM PERCENT OF VALUE IS 096.00
 UNIFORM PERCENT OF VALUE IS 096.00

TAX MAP PARCEL NUMBER	PROPERTY LOCATION & CLASS	ASSESSMENT	EXEMPTION CODE-----	COUNTY-----	TOWN-----	SCHOOL
CURRENT OWNERS NAME	SCHOOL DISTRICT	LAND	TAX DESCRIPTION	TAXABLE VALUE		
CURRENT OWNERS ADDRESS	PARCEL SIZE/GRID COORD	TOTAL	SPECIAL DISTRICTS			ACCOUNT NO.

64.004-2-11	303 Outer Main St 210 1 Family Res		COUNTY TAXABLE VALUE	92,000		1-295-10. 2
Theobald Walter L (LU)	Potsdam 2 407402	20,400	TOWN TAXABLE VALUE	92,000		
Theobald Sherry T (LU)	X	92,000	SCHOOL TAXABLE VALUE	92,000		
311B Outer Main St	89sp7800		AG002 Ag Dist #2	.00 MT		
Potsdam, NY 13676	X		FD034 Potsdam Fire Prot	92,000 TO M		
	ACRES 1.20					
	EAST-0336001 NRTH-1699158					
	DEED BOOK 2010 PG-17064					
	FULL MARKET VALUE	95,833				

64.004-2-12.1	85 Garfield Rd 210 1 Family Res		Basic Star 41854 0	0	0	28,800
Milne Robert J	Potsdam 2 407402	49,700	COUNTY TAXABLE VALUE	285,000		
Milne Barbara J	2005sp330000<	285,000	TOWN TAXABLE VALUE	285,000		
85 Garfield Rd	2010sp315000<		SCHOOL TAXABLE VALUE	256,200		
Potsdam, NY 13676	X		FD034 Potsdam Fire Prot	285,000 TO M		
	ACRES 66.00					
	EAST-0335448 NRTH-1696465					
	DEED BOOK 2010 PG-7918					
	FULL MARKET VALUE	296,875				

64.004-2-13	6474 Sh 56 411 Apartment		COUNTY TAXABLE VALUE	214,000		1-278-14
Theobald-Hunter Frances	Potsdam 2 407402	70,000	TOWN TAXABLE VALUE	214,000		
Pompton Knolls	Edgewood Acres Apt Comple	214,000	SCHOOL TAXABLE VALUE	214,000		
7733 New Hope W	X		FD034 Potsdam Fire Prot	214,000 TO M		
Liverpool, NY 13088	X					
	ACRES 7.40					
	EAST-0334480 NRTH-1695846					
	DEED BOOK WB31 PG-00379					
	FULL MARKET VALUE	222,917				

64.004-2-14	6489 Sh 56 210 1 Family Res		COUNTY TAXABLE VALUE	52,000		1-249-11
Warburton Cynthia	Potsdam 2 407402	20,300	TOWN TAXABLE VALUE	52,000		
Warburton Scott	X	52,000	SCHOOL TAXABLE VALUE	52,000		
PO Box 2659	X		FD034 Potsdam Fire Prot	52,000 TO M		
Bethel, AK 99559	90sp38500					
	ACRES 1.10					
	EAST-0333961 NRTH-1696014					
	DEED BOOK 1044 PG-00538					
	FULL MARKET VALUE	54,167				

STATE OF NEW YORK
 COUNTY - St Lawrence
 TOWN - Potsdam
 SWIS - 407489

2 0 1 2 T E N T A T I V E A S S E S S M E N T R O L L
 T A X A B L E SECTION OF THE ROLL - 1
 M A P S E C T I O N - 064
 S U B - S E C T I O N - 004
 UNIFORM PERCENT OF VALUE IS 096.00

PAGE 1344
 VALUATION DATE-JUL 01, 2011
 TAXABLE STATUS DATE-MAR 01, 2012
 RPS150/V04/L015
 CURRENT DATE 4/25/2012

*** S P E C I A L D I S T R I C T S U M M A R Y ***

CODE	DISTRICT NAME	TOTAL PARCELS	EXTENSION TYPE	EXTENSION VALUE	AD VALOREM VALUE	EXEMPT AMOUNT	TAXABLE VALUE
AG002	Ag Dist #2	1	MOVTAX				
FD034	Potsdam Fire P	41	TOTAL M		4148,700		4148,700

*** S C H O O L D I S T R I C T S U M M A R Y ***

CODE	DISTRICT NAME	TOTAL PARCELS	ASSESSED LAND	ASSESSED TOTAL	EXEMPT AMOUNT	TOTAL TAXABLE	STAR AMOUNT	STAR TAXABLE
407402	Potsdam 2	41	898,600	4148,700		4148,700	914,360	3234,340
	S U B - T O T A L	41	898,600	4148,700		4148,700	914,360	3234,340
	T O T A L	41	898,600	4148,700		4148,700	914,360	3234,340

*** S Y S T E M C O D E S S U M M A R Y ***

NO SYSTEM EXEMPTIONS AT THIS LEVEL

*** E X E M P T I O N S U M M A R Y ***

CODE	DESCRIPTION	TOTAL PARCELS	COUNTY	TOWN	SCHOOL
41003	Vet Chg of	1		10,966	
41112	Vet Pro Ra	1	12,706		
41121	Vet - Wart	3	34,560	34,560	
41131	Vet - Comb	2	32,650	32,650	
41141	Vet - Disa	2	54,030	54,030	
41161	CW_15_VET/	3	34,020	34,020	
41803	Aged - Tow	1		19,250	
41834	Enhanced S	8			453,560
41854	Basic Star	16			460,800
	T O T A L	37	167,966	185,476	914,360

STATE OF NEW YORK
COUNTY - St Lawrence
TOWN - Potsdam
SWIS - 407489

2 0 1 2 T E N T A T I V E A S S E S S M E N T R O L L
T A X A B L E SECTION OF THE ROLL - 1
M A P S E C T I O N - 064
S U B - S E C T I O N - 004
UNIFORM PERCENT OF VALUE IS 096.00

PAGE 1345
VALUATION DATE-JUL 01, 2011
TAXABLE STATUS DATE-MAR 01, 2012
RPS150/V04/L015
CURRENT DATE 4/25/2012

*** G R A N D T O T A L S ***

ROLL SEC	DESCRIPTION	TOTAL PARCELS	ASSESSED LAND	ASSESSED TOTAL	TAXABLE COUNTY	TAXABLE TOWN	TAXABLE SCHOOL	STAR TAXABLE
1	TAXABLE	41	898,600	4148,700	3980,734	3963,224	4148,700	3234,340

STATE OF NEW YORK
 COUNTY - St Lawrence
 TOWN - Potsdam
 SWIS - 407489

2 0 1 2 T E N T A T I V E A S S E S S M E N T R O L L
 T A X A B L E SECTION OF THE ROLL - 1

PAGE 1346
 VALUATION DATE-JUL 01, 2011
 TAXABLE STATUS DATE-MAR 01, 2012

TAX MAP NUMBER SEQUENCE
 UNIFORM PERCENT OF VALUE IS 096.00
 UNIFORM PERCENT OF VALUE IS 096.00

TAX MAP PARCEL NUMBER	PROPERTY LOCATION & CLASS	ASSESSMENT	EXEMPTION CODE-----	COUNTY-----	TOWN-----	SCHOOL
CURRENT OWNERS NAME	SCHOOL DISTRICT	LAND	TAX DESCRIPTION	TAXABLE VALUE		
CURRENT OWNERS ADDRESS	PARCEL SIZE/GRID COORD	TOTAL	SPECIAL DISTRICTS	ACCOUNT NO.		
***** 64.028-1-1 *****						
	170 May Rd			64.028-1-1		1-227-15.2
64.028-1-1	230 3 Family Res		Basic Star 41854	0	0	28,800
Hudson Larry	Potsdam 2 407402	19,500	COUNTY TAXABLE VALUE		120,000	
Hudson Joanne	X	120,000	TOWN TAXABLE VALUE		120,000	
170 May Rd	X		SCHOOL TAXABLE VALUE		91,200	
Potsdam, NY 13676-3270	X		FD034 Potsdam Fire Prot		120,000 TO M	
	ACRES 5.40					
	EAST-0333559 NRTH-1710000					
	DEED BOOK 941 PG-00274					
	FULL MARKET VALUE	125,000				
***** 64.028-1-2 *****						
	172 May Rd			64.028-1-2		1-163- 5
64.028-1-2	210 1 Family Res		Basic Star 41854	0	0	28,800
Lovely Daniel L	Potsdam 2 407402	16,700	COUNTY TAXABLE VALUE		96,300	
Lovely Ruby M	X	96,300	TOWN TAXABLE VALUE		96,300	
172 May Rd	89sp52500		SCHOOL TAXABLE VALUE		67,500	
Potsdam, NY 13676	X		FD034 Potsdam Fire Prot		96,300 TO M	
	ACRES 2.00					
	EAST-0333758 NRTH-1710277					
	DEED BOOK 1028 PG-00897					
	FULL MARKET VALUE	100,313				
***** 64.028-1-3 *****						
	188 May Rd			64.028-1-3		1-248- 9
64.028-1-3	210 1 Family Res		Basic Star 41854	0	0	28,800
Huntley Bryan D	Potsdam 2 407402	13,300	COUNTY TAXABLE VALUE		87,700	
188 May Rd	2003sp77000	87,700	TOWN TAXABLE VALUE		87,700	
Potsdam, NY 13676	2011sp72000		SCHOOL TAXABLE VALUE		58,900	
	ACRES 1.00 BANK8888869		FD034 Potsdam Fire Prot		87,700 TO M	
	EAST-0333681 NRTH-1710508					
	DEED BOOK 2011 PG-10385					
	FULL MARKET VALUE	91,354				
***** 64.028-1-4 *****						
	192 May Rd			64.028-1-4		1-212- 2
64.028-1-4	210 1 Family Res		Vet - Wart 41121	0	11,520	0
Gumaer Carolene-(LU)	Potsdam 2 407402	15,900	Enhanced S 41834	0	0	59,710
Sloan Dawn Etal-Rmdrnm	X	92,500	COUNTY TAXABLE VALUE		80,980	
192 May Rd	X		TOWN TAXABLE VALUE		80,980	
Potsdam, NY 13676	X		SCHOOL TAXABLE VALUE		32,790	
	ACRES 1.00		FD034 Potsdam Fire Prot		92,500 TO M	
	EAST-0333758 NRTH-1710648					
	DEED BOOK 1075 PG-1103					
	FULL MARKET VALUE	96,354				

STATE OF NEW YORK
 COUNTY - St Lawrence
 TOWN - Potsdam
 SWIS - 407489

2 0 1 2 T E N T A T I V E A S S E S S M E N T R O L L
 T A X A B L E SECTION OF THE ROLL - 1
 TAX MAP NUMBER SEQUENCE
 UNIFORM PERCENT OF VALUE IS 096.00
 UNIFORM PERCENT OF VALUE IS 096.00

PAGE 1347
 VALUATION DATE-JUL 01, 2011
 TAXABLE STATUS DATE-MAR 01, 2012

TAX MAP PARCEL NUMBER	PROPERTY LOCATION & CLASS	ASSESSMENT	EXEMPTION CODE-----	COUNTY-----	TOWN-----	SCHOOL
CURRENT OWNERS NAME	SCHOOL DISTRICT	LAND	TAX DESCRIPTION	TAXABLE VALUE		
CURRENT OWNERS ADDRESS	PARCEL SIZE/GRID COORD	TOTAL	SPECIAL DISTRICTS	ACCOUNT NO.		
***** 64.028-1-5 *****						
	204 May Rd				1-248-10	
64.028-1-5	210 1 Family Res		Vet Chg of 41003	0	0	25,502 0
Barstow Robert (LU)	Potsdam 2 407402	15,900	Vet Pro Ra 41112	0	26,806	0 0
Barstow Helen (LU)	X	100,500	Aged - Tow 41803	0	0	18,750 0
Barstow Robert Jr-Rmdrnm	86sp2000vac		Enhanced S 41834	0	0	0 59,710
PO Box 485	X		COUNTY TAXABLE VALUE		73,694	
Cranberry Lake, NY 12927	ACRES 1.00		TOWN TAXABLE VALUE		56,248	
	EAST-0333873 NRTH-1710815		SCHOOL TAXABLE VALUE		40,790	
	DEED BOOK 2000 PG-19959		FD034 Potsdam Fire Prot		100,500	TO M
	FULL MARKET VALUE	104,688				
***** 64.028-1-6 *****						
	210 May Rd				1-223-10	
64.028-1-6	210 1 Family Res		Basic Star 41854	0	0	0 28,800
Cooper Douglass	Potsdam 2 407402	12,200	COUNTY TAXABLE VALUE		99,500	
Cooper Bamby	2008sp100,500	99,500	TOWN TAXABLE VALUE		99,500	
210 May Rd	X		SCHOOL TAXABLE VALUE		70,700	
Potsdam, NY 13676	X		FD034 Potsdam Fire Prot		99,500	TO M
	FRNT 100.00 DPTH 250.00					
	BANK8888870					
	EAST-0333937 NRTH-1710981					
	DEED BOOK 2008 PG-20603					
	FULL MARKET VALUE	103,646				
***** 64.028-1-7 *****						
	214 May Rd				1-215- 6	
64.028-1-7	314 Rural vac<10		COUNTY TAXABLE VALUE		13,800	
Harvey Kay S	Potsdam 2 407402	13,800	TOWN TAXABLE VALUE		13,800	
724 County Route 38 Rd	2009sp9000	13,800	SCHOOL TAXABLE VALUE		13,800	
Norfolk, NY 13667	X		FD034 Potsdam Fire Prot		13,800	TO M
	217x276x100x250					
PRIOR OWNER ON 3/01/2012	FRNT 217.00 DPTH 263.00					
Harvey Kay S	EAST-0334014 NRTH-1711096					
	DEED BOOK 2012 PG-1219					
	FULL MARKET VALUE	14,375				
***** 64.028-1-8 *****						
	222 May Rd				1-215- 5	
64.028-1-8	210 1 Family Res		Basic Star 41854	0	0	0 28,800
Harvey Kay S	Potsdam 2 407402	16,200	COUNTY TAXABLE VALUE		104,600	
PO Box 604	X	104,600	TOWN TAXABLE VALUE		104,600	
Norfolk, NY 13667	X		SCHOOL TAXABLE VALUE		75,800	
	X		FD034 Potsdam Fire Prot		104,600	TO M
	ACRES 1.30 BANK8888869					
	EAST-0334155 NRTH-1711083					
	DEED BOOK 2003 PG-10589					
	FULL MARKET VALUE	108,958				

STATE OF NEW YORK
 COUNTY - St Lawrence
 TOWN - Potsdam
 SWIS - 407489

2 0 1 2 T E N T A T I V E A S S E S S M E N T R O L L
 T A X A B L E SECTION OF THE ROLL - 1

PAGE 1348
 VALUATION DATE-JUL 01, 2011
 TAXABLE STATUS DATE-MAR 01, 2012

TAX MAP NUMBER SEQUENCE
 UNIFORM PERCENT OF VALUE IS 096.00
 UNIFORM PERCENT OF VALUE IS 096.00

TAX MAP PARCEL NUMBER	PROPERTY LOCATION & CLASS	ASSESSMENT	EXEMPTION CODE-----	COUNTY-----	TOWN-----	SCHOOL
CURRENT OWNERS NAME	SCHOOL DISTRICT	LAND	TAX DESCRIPTION	TAXABLE VALUE		
CURRENT OWNERS ADDRESS	PARCEL SIZE/GRID COORD	TOTAL	SPECIAL DISTRICTS			ACCOUNT NO.
***** 64.028-1-9 *****						
	226 May Rd					1-242-13
64.028-1-9	210 1 Family Res		Vet Chg of 41003	0	0	25,502 0
Moore Robert	Potsdam 2 407402	17,500	Vet Pro Ra 41112	0	35,078	0 0
Moore Laura	X	108,000	Enhanced S 41834	0	0	59,710
226 May Rd	X		COUNTY TAXABLE VALUE		72,922	
Potsdam, NY 13676	X		TOWN TAXABLE VALUE		82,498	
	ACRES 3.00		SCHOOL TAXABLE VALUE		48,290	
	EAST-0334347 NRTH-1711122		FD034 Potsdam Fire Prot		108,000	TO M
	DEED BOOK 714 PG-00395					
	FULL MARKET VALUE	112,500				
***** 64.028-1-10 *****						
	May Rd					1-227- 9
64.028-1-10	314 Rural vac<10		COUNTY TAXABLE VALUE	8,000		
Reasoner James	Potsdam 2 407402	8,000	TOWN TAXABLE VALUE	8,000		
Reasoner Beth	X	8,000	SCHOOL TAXABLE VALUE	8,000		
140 River Rd	X		FD034 Potsdam Fire Prot	8,000		TO M
Potsdam, NY 13676-3101	X					
	ACRES 2.40					
	EAST-0334476 NRTH-1711275					
	DEED BOOK 2003 PG-22425					
	FULL MARKET VALUE	8,333				
***** 64.028-1-11 *****						
	234 May Rd					1-227-10
64.028-1-11	210 1 Family Res		Basic Star 41854	0	0	28,800
Rawson Btet M	Potsdam 2 407402	16,300	COUNTY TAXABLE VALUE	91,700		
Rawson Teri-Anne	X	91,700	TOWN TAXABLE VALUE	91,700		
234 May Rd	X		SCHOOL TAXABLE VALUE	62,900		
Potsdam, NY 13676	ACRES 1.40 BANK8888830		FD034 Potsdam Fire Prot	91,700		TO M
	EAST-0334322 NRTH-1711506					
	DEED BOOK 2004 PG-10839					
	FULL MARKET VALUE	95,521				
***** 64.028-1-12 *****						
	244 May Rd					1-240- 6
64.028-1-12	210 1 Family Res		Basic Star 41854	0	0	28,800
Preston Rose M	Potsdam 2 407402	16,000	COUNTY TAXABLE VALUE	88,000		
244 May Rd	99sp62000	88,000	TOWN TAXABLE VALUE	88,000		
Potsdam, NY 13676	X		SCHOOL TAXABLE VALUE	59,200		
	1084sp48000		FD034 Potsdam Fire Prot	88,000		TO M
	FRNT 200.00 DPTH 200.00					
	BANK8888869					
	EAST-0334386 NRTH-1711723					
	DEED BOOK 1999 PG-8161					
	FULL MARKET VALUE	91,667				

STATE OF NEW YORK
 COUNTY - St Lawrence
 TOWN - Potsdam
 SWIS - 407489

2 0 1 2 T E N T A T I V E A S S E S S M E N T R O L L
 T A X A B L E SECTION OF THE ROLL - 1

PAGE 1349
 VALUATION DATE-JUL 01, 2011
 TAXABLE STATUS DATE-MAR 01, 2012

TAX MAP NUMBER SEQUENCE
 UNIFORM PERCENT OF VALUE IS 096.00
 UNIFORM PERCENT OF VALUE IS 096.00

TAX MAP PARCEL NUMBER	PROPERTY LOCATION & CLASS	ASSESSMENT	EXEMPTION CODE-----	COUNTY-----	TOWN-----	SCHOOL
CURRENT OWNERS NAME	SCHOOL DISTRICT	LAND	TAX DESCRIPTION	TAXABLE VALUE		
CURRENT OWNERS ADDRESS	PARCEL SIZE/GRID COORD	TOTAL	SPECIAL DISTRICTS			ACCOUNT NO.
***** 64.028-1-13 *****						
177 Regan Rd						1-217-10
64.028-1-13	210 1 Family Res		Vet - Comb 41131	0	19,200	19,200 0
Whitehead Michael B	Potsdam 2 407402	14,000	Vet - Disa 41141	0	16,000	16,000 0
Whitehead Elaine M	2001sp88000	160,000	Basic Star 41854	0	0	0 28,800
177 Regan Rd	2010sp173000		COUNTY TAXABLE VALUE		124,800	
Potsdam, NY 13676	X		TOWN TAXABLE VALUE		124,800	
	FRNT 140.00 DPTH 226.00		SCHOOL TAXABLE VALUE		131,200	
	BANK8888830		FD034 Potsdam Fire Prot		160,000	TO M
	EAST-0334527 NRTH-1711595					
	DEED BOOK 2010 PG-13272					
	FULL MARKET VALUE	166,667				
***** 64.028-1-14 *****						
173 Regan Rd						1-228- 4
64.028-1-14	210 1 Family Res		Basic Star 41854	0	0	0 28,800
Berner Joseph	Potsdam 2 407402	16,300	COUNTY TAXABLE VALUE		155,000	
Berner Karen	X	155,000	TOWN TAXABLE VALUE		155,000	
173 Regan Rd	90sp115000		SCHOOL TAXABLE VALUE		126,200	
Potsdam, NY 13676	X		FD034 Potsdam Fire Prot		155,000	TO M
	ACRES 1.30					
	EAST-0334681 NRTH-1711467					
	DEED BOOK 1043 PG-00753					
	FULL MARKET VALUE	161,458				
***** 64.028-1-15 *****						
161 Regan Rd						1-269-13
64.028-1-15	210 1 Family Res		Basic Star 41854	0	0	0 28,800
Dillon Brigitte E	Potsdam 2 407402	16,400	COUNTY TAXABLE VALUE		150,000	
161 Regan Rd	2007sp150000	150,000	TOWN TAXABLE VALUE		150,000	
Potsdam, NY 13676	X		SCHOOL TAXABLE VALUE		121,200	
	X		FD034 Potsdam Fire Prot		150,000	TO M
	ACRES 1.40 BANK8888173					
	EAST-0334822 NRTH-1711263					
	DEED BOOK 2007 PG-8378					
	FULL MARKET VALUE	156,250				
***** 64.028-1-16 *****						
162 Regan Rd						1-182- 6
64.028-1-16	210 1 Family Res		Enhanced S 41834	0	0	0 59,710
Hazen Mildred F (LU)	Potsdam 2 407402	16,300	COUNTY TAXABLE VALUE		95,000	
Hazen Dave & Gina	94sp79900	95,000	TOWN TAXABLE VALUE		95,000	
162 Regan Rd	X		SCHOOL TAXABLE VALUE		35,290	
Potsdam, NY 13676	X		FD034 Potsdam Fire Prot		95,000	TO M
	ACRES 1.10					
	EAST-0335010 NRTH-1711578					
	DEED BOOK 2006 PG-14493					
	FULL MARKET VALUE	98,958				

STATE OF NEW YORK
 COUNTY - St Lawrence
 TOWN - Potsdam
 SWIS - 407489

2 0 1 2 T E N T A T I V E A S S E S S M E N T R O L L
 T A X A B L E SECTION OF THE ROLL - 1

PAGE 1350
 VALUATION DATE-JUL 01, 2011
 TAXABLE STATUS DATE-MAR 01, 2012

TAX MAP NUMBER SEQUENCE
 UNIFORM PERCENT OF VALUE IS 096.00
 UNIFORM PERCENT OF VALUE IS 096.00

TAX MAP PARCEL NUMBER	PROPERTY LOCATION & CLASS	ASSESSMENT	EXEMPTION CODE-----	COUNTY-----	TOWN-----	SCHOOL
CURRENT OWNERS NAME	SCHOOL DISTRICT	LAND	TAX DESCRIPTION	TAXABLE VALUE		
CURRENT OWNERS ADDRESS	PARCEL SIZE/GRID COORD	TOTAL	SPECIAL DISTRICTS			ACCOUNT NO.

64.028-1-17	168 Regan Rd 210 1 Family Res		Basic Star 41854	0	0	28,800
Hobbs Thomas W	Potsdam 2 407402	16,500	COUNTY TAXABLE VALUE		155,000	
Hobbs Jani	2001sp130000	155,000	TOWN TAXABLE VALUE		155,000	
168 Regan Rd	ACRES 1.80 BANK8888209		SCHOOL TAXABLE VALUE		126,200	
Potsdam, NY 13676	EAST-0334931 NRTH-1711740		FD034 Potsdam Fire Prot		155,000 TO M	
	DEED BOOK 2001 PG-19123					
	FULL MARKET VALUE	161,458				

64.028-1-18	176 Regan Rd 210 1 Family Res		Basic Star 41854	0	0	28,800
Maroney Cynthia A	Potsdam 2 407402	16,200	COUNTY TAXABLE VALUE		110,000	1-268- 6
176 Regan Rd	2008sp122500	110,000	TOWN TAXABLE VALUE		110,000	
Potsdam, NY 13676	X		SCHOOL TAXABLE VALUE		81,200	
	X		FD034 Potsdam Fire Prot		110,000 TO M	
	FRNT 200.00 DPTH 218.00					
	EAST-0334685 NRTH-1711773					
	DEED BOOK 2008 PG-19018					
	FULL MARKET VALUE	114,583				

64.028-1-19	251 May Rd 210 1 Family Res		Basic Star 41854	0	0	28,800
Blaauvelt Thomas	Potsdam 2 407402	12,900	COUNTY TAXABLE VALUE		88,000	1-173- 9
Blaauvelt Marion	X	88,000	TOWN TAXABLE VALUE		88,000	
251 May Rd	X		SCHOOL TAXABLE VALUE		59,200	
Potsdam, NY 13676	X		FD034 Potsdam Fire Prot		88,000 TO M	
	FRNT 125.00 DPTH 200.00					
	EAST-0334249 NRTH-1711930					
	DEED BOOK 869 PG-00920					
	FULL MARKET VALUE	91,667				

64.028-1-20	241 May Rd 210 1 Family Res		Enhanced S 41834	0	0	59,710
Brusso Elizabeth	Potsdam 2 407402	12,800	COUNTY TAXABLE VALUE		83,500	1-214-12
241 May Rd	X	83,500	TOWN TAXABLE VALUE		83,500	
Potsdam, NY 13676	X		SCHOOL TAXABLE VALUE		23,790	
	0883sp2500		FD034 Potsdam Fire Prot		83,500 TO M	
	FRNT 123.00 DPTH 200.00					
	EAST-0334174 NRTH-1711827					
	DEED BOOK 00975 PG-01106					
	FULL MARKET VALUE	86,979				

STATE OF NEW YORK
 COUNTY - St Lawrence
 TOWN - Potsdam
 SWIS - 407489

2 0 1 2 T E N T A T I V E A S S E S S M E N T R O L L
 T A X A B L E SECTION OF THE ROLL - 1

PAGE 1351
 VALUATION DATE-JUL 01, 2011
 TAXABLE STATUS DATE-MAR 01, 2012

TAX MAP NUMBER SEQUENCE
 UNIFORM PERCENT OF VALUE IS 096.00
 UNIFORM PERCENT OF VALUE IS 096.00

TAX MAP PARCEL NUMBER	PROPERTY LOCATION & CLASS	ASSESSMENT	EXEMPTION CODE-----	COUNTY-----	TOWN-----	SCHOOL
CURRENT OWNERS NAME	SCHOOL DISTRICT	LAND	TAX DESCRIPTION	TAXABLE VALUE		
CURRENT OWNERS ADDRESS	PARCEL SIZE/GRID COORD	TOTAL	SPECIAL DISTRICTS			ACCOUNT NO.

64.028-1-21	245 May Rd 210 1 Family Res		Basic Star 41854	0	0	1-280-14 28,800
Warr Ryan C	Potsdam 2 407402	13,000	COUNTY TAXABLE VALUE		143,000	
Warr Nicole M	92sp92750/94sp70000	143,000	TOWN TAXABLE VALUE		143,000	
245 May Rd	98sp78000		SCHOOL TAXABLE VALUE		114,200	
Potsdam, NY 13676-3206	X		FD034 Potsdam Fire Prot		143,000 TO M	
	FRNT 128.00 DPTH 200.00					
	BANK8888869					
	EAST-0334086 NRTH-1711715					
	DEED BOOK 2011 PG-11965					
	FULL MARKET VALUE	148,958				

64.028-1-22	235 May Rd 210 1 Family Res		Basic Star 41854	0	0	1-282-12 28,800
Tartaglia Philip	Potsdam 2 407402	12,900	COUNTY TAXABLE VALUE		72,500	
Tartaglia Marlene	X	72,500	TOWN TAXABLE VALUE		72,500	
235 May Rd	X		SCHOOL TAXABLE VALUE		43,700	
Potsdam, NY 13676	X		FD034 Potsdam Fire Prot		72,500 TO M	
	FRNT 125.00 DPTH 200.00					
	EAST-0334066 NRTH-1711604					
	DEED BOOK 920 PG-00647					
	FULL MARKET VALUE	75,521				

64.028-1-23	229 May Rd 210 1 Family Res		Basic Star 41854	0	0	1-225-14 28,800
Mcguire James	Potsdam 2 407402	12,900	COUNTY TAXABLE VALUE		105,000	
Mcguire Laura	92sp73000	105,000	TOWN TAXABLE VALUE		105,000	
229 May Rd	X		SCHOOL TAXABLE VALUE		76,200	
Potsdam, NY 13676	X		FD034 Potsdam Fire Prot		105,000 TO M	
	FRNT 125.00 DPTH 200.00					
	BANK8888869					
	EAST-0333982 NRTH-1711500					
	DEED BOOK 1059 PG-830					
	FULL MARKET VALUE	109,375				

64.028-1-24	May Rd 314 Rural vac<10				5,300	1-225-15
Mcguire James	Potsdam 2 407402	5,300	COUNTY TAXABLE VALUE		5,300	
Mcguire Laura	X	5,300	TOWN TAXABLE VALUE		5,300	
229 May Rd	X		SCHOOL TAXABLE VALUE		5,300	
Potsdam, NY 13676	X		FD034 Potsdam Fire Prot		5,300 TO M	
	150x277x152x50x125x200					
	FRNT 150.00 DPTH 277.00					
	BANK8888869					
	EAST-0333922 NRTH-1711431					
	DEED BOOK 1059 PG-830					
	FULL MARKET VALUE	5,521				

STATE OF NEW YORK
 COUNTY - St Lawrence
 TOWN - Potsdam
 SWIS - 407489

2 0 1 2 T E N T A T I V E A S S E S S M E N T R O L L
 T A X A B L E SECTION OF THE ROLL - 1

PAGE 1352
 VALUATION DATE-JUL 01, 2011
 TAXABLE STATUS DATE-MAR 01, 2012

TAX MAP NUMBER SEQUENCE
 UNIFORM PERCENT OF VALUE IS 096.00
 UNIFORM PERCENT OF VALUE IS 096.00

TAX MAP PARCEL NUMBER	PROPERTY LOCATION & CLASS	ASSESSMENT	EXEMPTION CODE-----	COUNTY-----	TOWN-----	SCHOOL
CURRENT OWNERS NAME	SCHOOL DISTRICT	LAND	TAX DESCRIPTION	TAXABLE VALUE		
CURRENT OWNERS ADDRESS	PARCEL SIZE/GRID COORD	TOTAL	SPECIAL DISTRICTS			ACCOUNT NO.

64.028-1-25	221 May Rd 210 1 Family Res		Basic Star 41854	0	0	1-233- 6
Britton Christine A	Potsdam 2 407402	13,000	COUNTY TAXABLE VALUE		90,000	28,800
221 May Rd	X	90,000	TOWN TAXABLE VALUE		90,000	
Potsdam, NY 13676	X		SCHOOL TAXABLE VALUE		61,200	
	85sp55000		FD034 Potsdam Fire Prot		90,000 TO M	
	FRNT 125.00 DPTH 211.00					
	EAST-0333843 NRTH-1711328					
	DEED BOOK 1087 PG-949					
	FULL MARKET VALUE	93,750				

64.028-1-26	213 May Rd 210 1 Family Res		Basic Star 41854	0	0	1-183- 6
Shen Hung Tao	Potsdam 2 407402	12,900	COUNTY TAXABLE VALUE		159,000	28,800
Shen Hayley	X	159,000	TOWN TAXABLE VALUE		159,000	
213 May Rd	X		SCHOOL TAXABLE VALUE		130,200	
Potsdam, NY 13676	77sp43500		FD034 Potsdam Fire Prot		159,000 TO M	
	FRNT 125.00 DPTH 200.00					
	EAST-0333784 NRTH-1711179					
	DEED BOOK 921 PG-00858					
	FULL MARKET VALUE	165,625				

64.028-1-27	211 May Rd 210 1 Family Res		Basic Star 41854	0	0	1-229-15
Galo Gary A	Potsdam 2 407402	12,900	COUNTY TAXABLE VALUE		152,000	28,800
Galo Ellen G	98sp85000	152,000	TOWN TAXABLE VALUE		152,000	
211 May Rd	2001 Sp80400		SCHOOL TAXABLE VALUE		123,200	
Potsdam, NY 13676	2005sp148000		FD034 Potsdam Fire Prot		152,000 TO M	
	FRNT 125.00 DPTH 200.00					
	EAST-0333744 NRTH-1711046					
	DEED BOOK 2005 PG-14806					
	FULL MARKET VALUE	158,333				

64.028-1-28	203 May Rd 210 1 Family Res		Basic Star 41854	0	0	1-233-11
Dimatteo Joseph N	Potsdam 2 407402	12,900	COUNTY TAXABLE VALUE		165,000	28,800
Dimatteo Laura B	X	165,000	TOWN TAXABLE VALUE		165,000	
203 May Rd	X		SCHOOL TAXABLE VALUE		136,200	
Potsdam, NY 13676	86sp69000/87sp83000		FD034 Potsdam Fire Prot		165,000 TO M	
	FRNT 125.00 DPTH 200.00					
	EAST-0333665 NRTH-1710947					
	DEED BOOK 2000 PG-21219					
	FULL MARKET VALUE	171,875				

STATE OF NEW YORK
 COUNTY - St Lawrence
 TOWN - Potsdam
 SWIS - 407489

2 0 1 2 T E N T A T I V E A S S E S S M E N T R O L L
 T A X A B L E S E C T I O N O F T H E R O L L - 1
 M A P S E C T I O N - 064
 S U B - S E C T I O N - 028
 U N I F O R M P E R C E N T O F V A L U E I S 096.00

PAGE 1353
 VALUATION DATE-JUL 01, 2011
 TAXABLE STATUS DATE-MAR 01, 2012
 RPS150/V04/L015
 CURRENT DATE 4/25/2012

*** S P E C I A L D I S T R I C T S U M M A R Y ***

CODE	DISTRICT NAME	TOTAL PARCELS	EXTENSION TYPE	EXTENSION VALUE	AD VALOREM VALUE	EXEMPT AMOUNT	TAXABLE VALUE
FD034	Potsdam Fire P	28	TOTAL M		2898,900		2898,900

*** S C H O O L D I S T R I C T S U M M A R Y ***

CODE	DISTRICT NAME	TOTAL PARCELS	ASSESSED LAND	ASSESSED TOTAL	EXEMPT AMOUNT	TOTAL TAXABLE	STAR AMOUNT	STAR TAXABLE
407402	Potsdam 2	28	398,500	2898,900		2898,900	874,550	2024,350
	S U B - T O T A L	28	398,500	2898,900		2898,900	874,550	2024,350
	T O T A L	28	398,500	2898,900		2898,900	874,550	2024,350

*** S Y S T E M C O D E S S U M M A R Y ***

NO SYSTEM EXEMPTIONS AT THIS LEVEL

*** E X E M P T I O N S U M M A R Y ***

CODE	DESCRIPTION	TOTAL PARCELS	COUNTY	TOWN	SCHOOL
41003	Vet Chg of	2		51,004	
41112	Vet Pro Ra	2	61,884		
41121	Vet - Wart	1	11,520	11,520	
41131	Vet - Comb	1	19,200	19,200	
41141	Vet - Disa	1	16,000	16,000	
41803	Aged - Tow	1		18,750	
41834	Enhanced S	5			298,550
41854	Basic Star	20			576,000
	T O T A L	33	108,604	116,474	874,550

STATE OF NEW YORK
COUNTY - St Lawrence
TOWN - Potsdam
SWIS - 407489

2 0 1 2 T E N T A T I V E A S S E S S M E N T R O L L
T A X A B L E SECTION OF THE ROLL - 1
M A P S E C T I O N - 064
S U B - S E C T I O N - 028
UNIFORM PERCENT OF VALUE IS 096.00

PAGE 1354
VALUATION DATE-JUL 01, 2011
TAXABLE STATUS DATE-MAR 01, 2012
RPS150/V04/L015
CURRENT DATE 4/25/2012

*** G R A N D T O T A L S ***

ROLL SEC	DESCRIPTION	TOTAL PARCELS	ASSESSED LAND	ASSESSED TOTAL	TAXABLE COUNTY	TAXABLE TOWN	TAXABLE SCHOOL	STAR TAXABLE
1	TAXABLE	28	398,500	2898,900	2790,296	2782,426	2898,900	2024,350

STATE OF NEW YORK
 COUNTY - St Lawrence
 TOWN - Potsdam
 SWIS - 407489

2 0 1 2 T E N T A T I V E A S S E S S M E N T R O L L
 T A X A B L E SECTION OF THE ROLL - 1

PAGE 1355
 VALUATION DATE-JUL 01, 2011
 TAXABLE STATUS DATE-MAR 01, 2012

TAX MAP NUMBER SEQUENCE
 UNIFORM PERCENT OF VALUE IS 096.00
 UNIFORM PERCENT OF VALUE IS 096.00

TAX MAP PARCEL NUMBER	PROPERTY LOCATION & CLASS	ASSESSMENT	EXEMPTION CODE-----	COUNTY-----	TOWN-----	SCHOOL
CURRENT OWNERS NAME	SCHOOL DISTRICT	LAND	TAX DESCRIPTION	TAXABLE VALUE		
CURRENT OWNERS ADDRESS	PARCEL SIZE/GRID COORD	TOTAL	SPECIAL DISTRICTS			ACCOUNT NO.
***** 64.033-1-2 *****						
58 Sisson Rd						1-225- 6
64.033-1-2	210 1 Family Res		Enhanced S 41834	0	0	37,500
Johnson Donald	Potsdam 2 407402	4,800	COUNTY TAXABLE VALUE		37,500	
Johnson Noreen	X	37,500	TOWN TAXABLE VALUE		37,500	
%Randy L Johnson	X		SCHOOL TAXABLE VALUE		0	
58 Sisson Rd	X		FD034 Potsdam Fire Prot		37,500	TO M
Potsdam, NY 13676	FRNT 76.00 DPTH 200.00		LT027 Sissonville Light		37,500	TO M
	EAST-0324889 NRTH-1709144					
	DEED BOOK 920 PG-00618					
	FULL MARKET VALUE	39,063				
***** 64.033-1-3 *****						
56 Sisson Rd						1-225- 5
64.033-1-3	210 1 Family Res		Basic Star 41854	0	0	28,800
Johnson Troy	Potsdam 2 407402	4,800	COUNTY TAXABLE VALUE		35,000	
Johnson Renae	X	35,000	TOWN TAXABLE VALUE		35,000	
56 Sisson Rd	X		SCHOOL TAXABLE VALUE		6,200	
Potsdam, NY 13676	X		FD034 Potsdam Fire Prot		35,000	TO M
	FRNT 90.00 DPTH 200.00		LT027 Sissonville Light		35,000	TO M
	EAST-0324965 NRTH-1709177					
	DEED BOOK 1999 PG-13537					
	FULL MARKET VALUE	36,458				
***** 64.033-1-4 *****						
50 Sisson Rd						1-239- 1
64.033-1-4	210 1 Family Res		Enhanced S 41834	0	0	43,800
Smith Ella Mae	Potsdam 2 407402	3,700	COUNTY TAXABLE VALUE		43,800	
Attn: Mrs Paul Waite	X	43,800	TOWN TAXABLE VALUE		43,800	
50 Sisson Rd	X		SCHOOL TAXABLE VALUE		0	
Potsdam, NY 13676	House #17-18		FD034 Potsdam Fire Prot		43,800	TO M
	FRNT 56.00 DPTH 200.00		LT027 Sissonville Light		43,800	TO M
	EAST-0325049 NRTH-1709203					
	DEED BOOK 897 PG-00802					
	FULL MARKET VALUE	45,625				
***** 64.033-1-5 *****						
48 Sisson Rd						1-284- 6
64.033-1-5	210 1 Family Res		Enhanced S 41834	0	0	50,000
Waite John	Potsdam 2 407402	4,100	COUNTY TAXABLE VALUE		50,000	
Attn: Waite Paul	X	50,000	TOWN TAXABLE VALUE		50,000	
48 Sisson Rd	X		SCHOOL TAXABLE VALUE		0	
Potsdam, NY 13676	House #16-17		FD034 Potsdam Fire Prot		50,000	TO M
	FRNT 65.00 DPTH 200.00		LT027 Sissonville Light		50,000	TO M
	EAST-0325108 NRTH-1709222					
	DEED BOOK 916 PG-00200					
	FULL MARKET VALUE	52,083				

STATE OF NEW YORK
 COUNTY - St Lawrence
 TOWN - Potsdam
 SWIS - 407489

2 0 1 2 T E N T A T I V E A S S E S S M E N T R O L L
 T A X A B L E SECTION OF THE ROLL - 1

PAGE 1356
 VALUATION DATE-JUL 01, 2011
 TAXABLE STATUS DATE-MAR 01, 2012

TAX MAP NUMBER SEQUENCE
 UNIFORM PERCENT OF VALUE IS 096.00
 UNIFORM PERCENT OF VALUE IS 096.00

TAX MAP PARCEL NUMBER	PROPERTY LOCATION & CLASS	ASSESSMENT	EXEMPTION CODE-----	COUNTY-----	TOWN-----	SCHOOL
CURRENT OWNERS NAME	SCHOOL DISTRICT	LAND	TAX DESCRIPTION	TAXABLE VALUE		ACCOUNT NO.
CURRENT OWNERS ADDRESS	PARCEL SIZE/GRID COORD	TOTAL	SPECIAL DISTRICTS			
***** 64.033-1-6 *****						
64.033-1-6	46 Sisson Rd					1-175- 4
Merrill Edward	210 1 Family Res		Basic Star 41854	0	0	28,800
Merrill Jennifer	Potsdam 2 407402	4,100	COUNTY TAXABLE VALUE		32,000	
46 Sisson Rd	94sp25000	32,000	TOWN TAXABLE VALUE		32,000	
Potsdam, NY 13676	2000sp20000		SCHOOL TAXABLE VALUE		3,200	
	House #14-15		FD034 Potsdam Fire Prot		32,000 TO M	
	FRNT 65.00 DPTH 200.00		LT027 Sissonville Light		32,000 TO M	
	BANK8888869					
	EAST-0325167 NRTH-1709248					
	DEED BOOK 2000 PG-9434					
	FULL MARKET VALUE	33,333				
***** 64.033-1-7 *****						
64.033-1-7	44 Sisson Rd					1-232- 1
McDonald Apryl	210 1 Family Res		COUNTY TAXABLE VALUE		28,000	
749 County Route 38	Potsdam 2 407402	3,700	TOWN TAXABLE VALUE		28,000	
Norfolk, NY 13667	2008sp28500	28,000	SCHOOL TAXABLE VALUE		28,000	
	X		FD034 Potsdam Fire Prot		28,000 TO M	
	X		LT027 Sissonville Light		28,000 TO M	
	FRNT 56.00 DPTH 200.00					
	EAST-0325221 NRTH-1709273					
	DEED BOOK 2008 PG-19297					
	FULL MARKET VALUE	29,167				
***** 64.033-1-8 *****						
64.033-1-8	42 Sisson Rd					1-176-10
Washburn Brooks A	311 Res vac land		COUNTY TAXABLE VALUE		2,900	
183 Sissonville Rd	Potsdam 2 407402	2,900	TOWN TAXABLE VALUE		2,900	
Potsdam, NY 13676	X	2,900	SCHOOL TAXABLE VALUE		2,900	
	X		FD034 Potsdam Fire Prot		2,900 TO M	
	53x200x55x194x2x6		LT027 Sissonville Light		2,900 TO M	
	FRNT 53.00 DPTH 200.00					
	EAST-0325277 NRTH-1709276					
	DEED BOOK 2001 PG-848					
	FULL MARKET VALUE	3,021				
***** 64.033-1-9 *****						
64.033-1-9	40 Sisson Rd					1-281- 7
Trimm Adolphus	220 2 Family Res		COUNTY TAXABLE VALUE		32,500	
43 Sisson Rd	Potsdam 2 407402	3,700	TOWN TAXABLE VALUE		32,500	
Potsdam, NY 13676-4500	X	32,500	SCHOOL TAXABLE VALUE		32,500	
	X		FD034 Potsdam Fire Prot		32,500 TO M	
	55x6x2x194x54x200		LT027 Sissonville Light		32,500 TO M	
	FRNT 55.00 DPTH 200.00					
	EAST-0325327 NRTH-1709298					
	DEED BOOK 886 PG-00224					
	FULL MARKET VALUE	33,854				

STATE OF NEW YORK
 COUNTY - St Lawrence
 TOWN - Potsdam
 SWIS - 407489

2 0 1 2 T E N T A T I V E A S S E S S M E N T R O L L
 T A X A B L E SECTION OF THE ROLL - 1

PAGE 1357
 VALUATION DATE-JUL 01, 2011
 TAXABLE STATUS DATE-MAR 01, 2012

TAX MAP NUMBER SEQUENCE
 UNIFORM PERCENT OF VALUE IS 096.00
 UNIFORM PERCENT OF VALUE IS 096.00

TAX MAP PARCEL NUMBER	PROPERTY LOCATION & CLASS	ASSESSMENT	EXEMPTION CODE-----	COUNTY-----	TOWN-----	SCHOOL
CURRENT OWNERS NAME	SCHOOL DISTRICT	LAND	TAX DESCRIPTION	TAXABLE VALUE		
CURRENT OWNERS ADDRESS	PARCEL SIZE/GRID COORD	TOTAL	SPECIAL DISTRICTS			ACCOUNT NO.

64.033-1-10	38 Sisson Rd 210 1 Family Res Potsdam 2 407402	4,100	Basic Star 41854	0	0	1-221- 4 28,800
Ling James C	X	42,500	COUNTY TAXABLE VALUE		42,500	
Ling Bonnie J	House #7		TOWN TAXABLE VALUE		42,500	
38 Sisson Rd	90sp10000		SCHOOL TAXABLE VALUE		13,700	
Potsdam, NY 13676	FRNT 64.00 DPTH 200.00		FD034 Potsdam Fire Prot		42,500 TO M	
	EAST-0325381 NRTH-1709323		LT027 Sissonville Light		42,500 TO M	
	DEED BOOK 1043 PG-00040					
	FULL MARKET VALUE	44,271				

64.033-1-11.1	34 Sisson Rd 210 1 Family Res Potsdam 2 407402	6,000	Enhanced S 41834	0	0	1-171-11 54,500
Mitchell Dorothy	X	54,500	COUNTY TAXABLE VALUE		54,500	
34 Sisson Rd	X		TOWN TAXABLE VALUE		54,500	
Potsdam, NY 13676	X		SCHOOL TAXABLE VALUE		0	
	FRNT 166.00 DPTH 200.00		FD034 Potsdam Fire Prot		54,500 TO M	
	EAST-0325493 NRTH-1709351		LT027 Sissonville Light		54,500 TO M	
	DEED BOOK 903 PG-00423					
	FULL MARKET VALUE	56,771				

64.033-1-13.1	Sisson Rd 314 Rural vac<10 Potsdam 2 407402	2,600	COUNTY TAXABLE VALUE		2,600	1-293- 9
Senter Toni L	X	2,600	TOWN TAXABLE VALUE		2,600	
30 Sisson Rd	X		SCHOOL TAXABLE VALUE		2,600	
Potsdam, NY 13676	X		FD034 Potsdam Fire Prot		2,600 TO M	
	FRNT 46.00 DPTH 200.00		LT027 Sissonville Light		2,600 TO M	
	EAST-0325592 NRTH-1709388					
	DEED BOOK 2008 PG-21836					
	FULL MARKET VALUE	2,708				

64.033-1-13.2	Sisson Rd 314 Rural vac<10 Potsdam 2 407402	1,700	COUNTY TAXABLE VALUE		1,700	
Senter Toni L	X	1,700	TOWN TAXABLE VALUE		1,700	
30 Sisson Rd	X		SCHOOL TAXABLE VALUE		1,700	
Potsdam, NY 13676	X		FD034 Potsdam Fire Prot		1,700 TO M	
	FRNT 27.00 DPTH 200.00		LT027 Sissonville Light		1,700 TO M	
	EAST-0325620 NRTH-1709416					
	DEED BOOK 2008 PG-21836					
	FULL MARKET VALUE	1,771				

STATE OF NEW YORK
 COUNTY - St Lawrence
 TOWN - Potsdam
 SWIS - 407489

2 0 1 2 T E N T A T I V E A S S E S S M E N T R O L L
 T A X A B L E SECTION OF THE ROLL - 1

PAGE 1358
 VALUATION DATE-JUL 01, 2011
 TAXABLE STATUS DATE-MAR 01, 2012

TAX MAP NUMBER SEQUENCE
 UNIFORM PERCENT OF VALUE IS 096.00
 UNIFORM PERCENT OF VALUE IS 096.00

TAX MAP PARCEL NUMBER	PROPERTY LOCATION & CLASS	ASSESSMENT	EXEMPTION CODE-----	COUNTY-----	TOWN-----	SCHOOL
CURRENT OWNERS NAME	SCHOOL DISTRICT	LAND	TAX DESCRIPTION	TAXABLE VALUE		
CURRENT OWNERS ADDRESS	PARCEL SIZE/GRID COORD	TOTAL	SPECIAL DISTRICTS			ACCOUNT NO.

64.033-1-14	30 Sisson Rd 210 1 Family Res		Basic Star 41854	0	0	1-201- 2
Senter Toni L	Potsdam 2 407402	4,500	COUNTY TAXABLE VALUE		90,500	
30 Sisson Rd	X	90,500	TOWN TAXABLE VALUE		90,500	
Potsdam, NY 13676	X		SCHOOL TAXABLE VALUE		61,700	
	X		FD034 Potsdam Fire Prot		90,500 TO M	
	FRNT 76.00 DPTH 200.00		LT027 Sissonville Light		90,500 TO M	
	EAST-0325676 NRTH-1709433					
	DEED BOOK 2008 PG-21836					
	FULL MARKET VALUE	94,271				

64.033-1-15	Sisson Rd 314 Rural vac<10		COUNTY TAXABLE VALUE		3,700	1-293- 7
Senter Toni L	Potsdam 2 407402	3,700	TOWN TAXABLE VALUE		3,700	
30 Sisson Rd	X	3,700	SCHOOL TAXABLE VALUE		3,700	
Potsdam, NY 13676	X		FD034 Potsdam Fire Prot		3,700 TO M	
	X		LT027 Sissonville Light		3,700 TO M	
	FRNT 77.00 DPTH 200.00					
	EAST-0325752 NRTH-1709438					
	DEED BOOK 2008 PG-21836					
	FULL MARKET VALUE	3,854				

64.033-1-16	18 Sisson Rd 210 1 Family Res		Basic Star 41854	0	0	1-258- 8
Bradish Carl	Potsdam 2 407402	4,600	COUNTY TAXABLE VALUE		24,500	
18 Sisson Rd	2004/13330 2004/13331	24,500	TOWN TAXABLE VALUE		24,500	
Potsdam, NY 13676	X		SCHOOL TAXABLE VALUE		0	
	X		FD034 Potsdam Fire Prot		24,500 TO M	
	FRNT 78.00 DPTH 200.00		LT027 Sissonville Light		24,500 TO M	
	EAST-0325819 NRTH-1709466					
	DEED BOOK 942 PG-00712					
	FULL MARKET VALUE	25,521				

64.033-1-17	Sisson Rd 314 Rural vac<10		COUNTY TAXABLE VALUE		3,700	1-258- 9
Bradish Carl	Potsdam 2 407402	3,700	TOWN TAXABLE VALUE		3,700	
18 Sisson Rd	X	3,700	SCHOOL TAXABLE VALUE		3,700	
Potsdam, NY 13676	X		FD034 Potsdam Fire Prot		3,700 TO M	
	X		LT027 Sissonville Light		3,700 TO M	
	FRNT 78.00 DPTH 200.00					
	EAST-0325900 NRTH-1709500					
	DEED BOOK 2004 PG-13331					
	FULL MARKET VALUE	3,854				

STATE OF NEW YORK
 COUNTY - St Lawrence
 TOWN - Potsdam
 SWIS - 407489

2 0 1 2 T E N T A T I V E A S S E S S M E N T R O L L
 T A X A B L E SECTION OF THE ROLL - 1

PAGE 1359
 VALUATION DATE-JUL 01, 2011
 TAXABLE STATUS DATE-MAR 01, 2012

TAX MAP NUMBER SEQUENCE
 UNIFORM PERCENT OF VALUE IS 096.00
 UNIFORM PERCENT OF VALUE IS 096.00

TAX MAP PARCEL NUMBER	PROPERTY LOCATION & CLASS	ASSESSMENT	EXEMPTION CODE-----	COUNTY-----	TOWN-----	SCHOOL
CURRENT OWNERS NAME	SCHOOL DISTRICT	LAND	TAX DESCRIPTION	TAXABLE VALUE		
CURRENT OWNERS ADDRESS	PARCEL SIZE/GRID COORD	TOTAL	SPECIAL DISTRICTS			ACCOUNT NO.

64.033-1-18.1	14 Sisson Rd 210 1 Family Res Potsdam 2 407402	6,700	Basic Star 41854	0	0	1-226-10
Kirkey Brian	Ref2001/20273	78,000	COUNTY TAXABLE VALUE		78,000	
Judy Chase-Kirkey	2002sp37000		TOWN TAXABLE VALUE		78,000	
14 Sisson Rd	X		SCHOOL TAXABLE VALUE		49,200	
Potsdam, NY 13676	ACRES 1.20		FD034 Potsdam Fire Prot		78,000 TO M	
	EAST-0326024 NRTH-1709531		LT027 Sissonville Light		78,000 TO M	
	DEED BOOK 2002 PG-2252					
	FULL MARKET VALUE	81,250				

64.033-1-19	15 Sisson Rd 210 1 Family Res Potsdam 2 407402	5,000	COUNTY TAXABLE VALUE		38,000	1-182-10
Thomas David	X	38,000	TOWN TAXABLE VALUE		38,000	
15 Sisson Rd	X		SCHOOL TAXABLE VALUE		38,000	
Potsdam, NY 13676	86sp17500/88sp15000		FD034 Potsdam Fire Prot		38,000 TO M	
	FRNT 100.00 DPTH 200.00		LT027 Sissonville Light		38,000 TO M	
	EAST-0326007 NRTH-1709281					
	DEED BOOK 1018 PG-01079					
	FULL MARKET VALUE	39,583				

64.033-1-20	19 Sisson Rd 210 1 Family Res Potsdam 2 407402	4,300	COUNTY TAXABLE VALUE		23,500	1-163-14
Thomas David	Agr2002/8915	23,500	TOWN TAXABLE VALUE		23,500	
19 Sisson Rd	X		SCHOOL TAXABLE VALUE		23,500	
Potsdam, NY 13676	House 29		FD034 Potsdam Fire Prot		23,500 TO M	
	FRNT 70.00 DPTH 200.00		LT027 Sissonville Light		23,500 TO M	
	EAST-0325920 NRTH-1709250					
	DEED BOOK 930 PG-00547					
	FULL MARKET VALUE	24,479				

64.033-1-21	23 Sisson Rd 210 1 Family Res Potsdam 2 407402	4,100	Enhanced S 41834	0	0	1-249- 3
Thomas David	Agr2002/8915	40,000	COUNTY TAXABLE VALUE		40,000	
23 Sisson Rd	X		TOWN TAXABLE VALUE		40,000	
Potsdam, NY 13676	X		SCHOOL TAXABLE VALUE		0	
	FRNT 66.00 DPTH 200.00		FD034 Potsdam Fire Prot		40,000 TO M	
	EAST-0325870 NRTH-1709214		LT027 Sissonville Light		40,000 TO M	
	DEED BOOK 754 PG-00318					
	FULL MARKET VALUE	41,667				

STATE OF NEW YORK
COUNTY - St Lawrence
TOWN - Potsdam
SWIS - 407489

2 0 1 2 T E N T A T I V E A S S E S S M E N T R O L L
T A X A B L E SECTION OF THE ROLL - 1
TAX MAP NUMBER SEQUENCE
UNIFORM PERCENT OF VALUE IS 096.00
UNIFORM PERCENT OF VALUE IS 096.00

PAGE 1360
VALUATION DATE-JUL 01, 2011
TAXABLE STATUS DATE-MAR 01, 2012

TAX MAP PARCEL NUMBER	PROPERTY LOCATION & CLASS	ASSESSMENT	EXEMPTION CODE-----	COUNTY-----	TOWN-----	SCHOOL
CURRENT OWNERS NAME	SCHOOL DISTRICT	LAND	TAX DESCRIPTION	TAXABLE VALUE		
CURRENT OWNERS ADDRESS	PARCEL SIZE/GRID COORD	TOTAL	SPECIAL DISTRICTS			ACCOUNT NO.
***** 64.033-1-22.1 *****						
64.033-1-22.1	25 Sisson Rd					1-245- 1
Narrow Wallace (Estate)	210 1 Family Res		Basic Star 41854	0	0	28,800
Attn: Deborah Narrow(lu)	Potsdam 2 407402	6,700	COUNTY TAXABLE VALUE		68,500	
25 Sisson Rd	X	68,500	TOWN TAXABLE VALUE		68,500	
Potsdam, NY 13676	X		SCHOOL TAXABLE VALUE		39,700	
	X		FD034 Potsdam Fire Prot		68,500 TO M	
	ACRES 1.10		LT027 Sissonville Light		68,500 TO M	
	EAST-0325816 NRTH-1709132					
	DEED BOOK 733 PG-00573					
	FULL MARKET VALUE	71,354				
***** 64.033-1-22.2 *****						
64.033-1-22.2	29 Sisson Rd					1-295-12
Weston Nathan P	210 1 Family Res		Vet - Wart 41121	0	11,520	0
Weston Jo M	Potsdam 2 407402	6,800	Basic Star 41854	0	0	28,800
29 Sisson Rd	2009sp76000	77,500	COUNTY TAXABLE VALUE		65,980	
Potsdam, NY 13676	X		TOWN TAXABLE VALUE		65,980	
	X		SCHOOL TAXABLE VALUE		48,700	
	ACRES 1.50 BANK8888869		FD034 Potsdam Fire Prot		77,500 TO M	
	EAST-0325684 NRTH-1709076		LT027 Sissonville Light		77,500 TO M	
	DEED BOOK 2009 PG-2444					
	FULL MARKET VALUE	80,729				
***** 64.033-1-23 *****						
64.033-1-23	35 Sisson Rd					1-272-14
Williams Dorothy V	210 1 Family Res		COUNTY TAXABLE VALUE		45,500	
175 Chapel Hill Rd	Potsdam 2 407402	4,600	TOWN TAXABLE VALUE		45,500	
Colton, NY 13625	X	45,500	SCHOOL TAXABLE VALUE		45,500	
	X		FD034 Potsdam Fire Prot		45,500 TO M	
	Ref1081/978		LT027 Sissonville Light		45,500 TO M	
	FRNT 80.00 DPTH 200.00					
	EAST-0325535 NRTH-1709102					
	DEED BOOK 1118 PG-205					
	FULL MARKET VALUE	47,396				
***** 64.033-1-24 *****						
64.033-1-24	39 Sisson Rd					1-268- 5
Huff Gerald A	210 1 Family Res		Basic Star 41854	0	0	28,800
39 Sisson Rd	Potsdam 2 407402	4,600	COUNTY TAXABLE VALUE		40,000	
Potsdam, NY 13676	92sp22000	40,000	TOWN TAXABLE VALUE		40,000	
	X		SCHOOL TAXABLE VALUE		11,200	
	X		FD034 Potsdam Fire Prot		40,000 TO M	
	FRNT 80.00 DPTH 200.00		LT027 Sissonville Light		40,000 TO M	
	EAST-0325445 NRTH-1709088					
	DEED BOOK 2009 PG-13443					
	FULL MARKET VALUE	41,667				

STATE OF NEW YORK
 COUNTY - St Lawrence
 TOWN - Potsdam
 SWIS - 407489

2 0 1 2 T E N T A T I V E A S S E S S M E N T R O L L
 T A X A B L E SECTION OF THE ROLL - 1

PAGE 1361
 VALUATION DATE-JUL 01, 2011
 TAXABLE STATUS DATE-MAR 01, 2012

TAX MAP NUMBER SEQUENCE
 UNIFORM PERCENT OF VALUE IS 096.00
 UNIFORM PERCENT OF VALUE IS 096.00

TAX MAP PARCEL NUMBER	PROPERTY LOCATION & CLASS	ASSESSMENT	EXEMPTION CODE	COUNTY	TOWN	SCHOOL
CURRENT OWNERS NAME	SCHOOL DISTRICT	LAND	TAX DESCRIPTION	TAXABLE VALUE		
CURRENT OWNERS ADDRESS	PARCEL SIZE/GRID COORD	TOTAL	SPECIAL DISTRICTS			ACCOUNT NO.
***** 64.033-1-25 *****						
64.033-1-25	43 Sisson Rd					1-281- 9
Trimm Adolphus	220 2 Family Res		Vet - Wart 41121	0	3,150	3,150 0
43 Sisson Rd	Potsdam 2 407402	4,900	Aged - Cou 41802	0	8,925	0 0
Potsdam, NY 13676	X	21,000	Aged - Tow 41803	0	0	8,925 0
	House #21		Aged - Sch 41804	0	0	0 10,500
	94x200x108x200		Enhanced S 41834	0	0	0 10,500
	FRNT 94.00 DPTH 200.00		COUNTY TAXABLE VALUE		8,925	
	EAST-0325364 NRTH-1709057		TOWN TAXABLE VALUE		8,925	
	DEED BOOK 886 PG-00224		SCHOOL TAXABLE VALUE		0	
	FULL MARKET VALUE	21,875	FD034 Potsdam Fire Prot		21,000	TO M
			LT027 Sissonville Light		21,000	TO M
***** 64.033-1-26 *****						
64.033-1-26	47 Sisson Rd					1-281- 8
Trimm Adolphus	314 Rural vac<10		COUNTY TAXABLE VALUE		4,500	
43 Sisson Rd	Potsdam 2 407402	4,500	TOWN TAXABLE VALUE		4,500	
Potsdam, NY 13676	X	4,500	SCHOOL TAXABLE VALUE		4,500	
	Lot #24		FD034 Potsdam Fire Prot		4,500	TO M
	145x200x131x188		LT027 Sissonville Light		4,500	TO M
	FRNT 145.00 DPTH 194.00					
	EAST-0325249 NRTH-1709020					
	DEED BOOK 886 PG-00224					
	FULL MARKET VALUE	4,688				
***** 64.033-1-27 *****						
64.033-1-27	51 Sisson Rd					1-209-14
Schuck Doris M	270 Mfg housing		COUNTY TAXABLE VALUE		30,000	
Gonyea Michael	Potsdam 2 407402	5,500	TOWN TAXABLE VALUE		30,000	
51 Sisson Rd	X	30,000	SCHOOL TAXABLE VALUE		30,000	
Potsdam, NY 13676	X		FD034 Potsdam Fire Prot		30,000	TO M
	Sp6500vac		LT027 Sissonville Light		30,000	TO M
	FRNT 150.00 DPTH 177.00					
	EAST-0325111 NRTH-1708975					
	DEED BOOK 1111 PG-969					
	FULL MARKET VALUE	31,250				
***** 64.033-2-1 *****						
64.033-2-1	230,232 River Rd					1-265-15
French Jennifer J	270 Mfg housing - WTRFNT		Aged - All 41800	0	17,750	17,750
232 River Rd	Potsdam 2 407402	13,500	Enhanced S 41834	0	0	0 17,750
Potsdam, NY 13676	97sp10000nv	35,500	COUNTY TAXABLE VALUE		17,750	
	Easement 1063/120		TOWN TAXABLE VALUE		17,750	
	0484sp5000		SCHOOL TAXABLE VALUE		0	
	FRNT 113.00 DPTH 142.50		FD034 Potsdam Fire Prot		35,500	TO M
	EAST-0324660 NRTH-1708227					
	DEED BOOK 1114 PG-77					
	FULL MARKET VALUE	36,979				

STATE OF NEW YORK
 COUNTY - St Lawrence
 TOWN - Potsdam
 SWIS - 407489

2 0 1 2 T E N T A T I V E A S S E S S M E N T R O L L
 T A X A B L E SECTION OF THE ROLL - 1

PAGE 1362
 VALUATION DATE-JUL 01, 2011
 TAXABLE STATUS DATE-MAR 01, 2012

TAX MAP NUMBER SEQUENCE
 UNIFORM PERCENT OF VALUE IS 096.00
 UNIFORM PERCENT OF VALUE IS 096.00

TAX MAP PARCEL NUMBER	PROPERTY LOCATION & CLASS	ASSESSMENT	EXEMPTION CODE	COUNTY	TOWN	SCHOOL
CURRENT OWNERS NAME	SCHOOL DISTRICT	LAND	TAX DESCRIPTION	TAXABLE VALUE		
CURRENT OWNERS ADDRESS	PARCEL SIZE/GRID COORD	TOTAL	SPECIAL DISTRICTS			ACCOUNT NO.

64.033-2-2	River Rd			64.033-2-2		1-255-4
Sissonville Ltd Partnership	874 Elec-hydro - WTRFNT		COUNTY TAXABLE VALUE	22,500		
39 Hudson Falls Rd	Potsdam 2 407402	22,500	TOWN TAXABLE VALUE	22,500		
South Glens Falls, NY 12803	150'WF	22,500	SCHOOL TAXABLE VALUE	22,500		
	Ref 1039/327,334,339		FD034 Potsdam Fire Prot	22,500 TO M		
	1039/344/93sp4500					
	FRNT 150.00 DPTH 138.00					
	EAST-0324790 NRTH-1708227					
	DEED BOOK 1075 PG-533					
	FULL MARKET VALUE	23,438				

64.033-3-1	111 Sissonville Rd			64.033-3-1		1-229- 7
Narrow Kevin & Heather	210 1 Family Res		Basic Star 41854 0	0	0	28,800
Searles David	Potsdam 2 407402	6,900	COUNTY TAXABLE VALUE	80,000		
111 Sissonville Rd	X	80,000	TOWN TAXABLE VALUE	80,000		
Potsdam, NY 13676	X		SCHOOL TAXABLE VALUE	51,200		
	94sp/nv		FD034 Potsdam Fire Prot	80,000 TO M		
	ACRES 1.60					
	EAST-0327194 NRTH-1708400					
	DEED BOOK 1079 PG-1082					
	FULL MARKET VALUE	83,333				

STATE OF NEW YORK
 COUNTY - St Lawrence
 TOWN - Potsdam
 SWIS - 407489

2 0 1 2 T E N T A T I V E A S S E S S M E N T R O L L
 T A X A B L E SECTION OF THE ROLL - 1
 M A P S E C T I O N - 064
 S U B - S E C T I O N - 033
 UNIFORM PERCENT OF VALUE IS 096.00

PAGE 1363
 VALUATION DATE-JUL 01, 2011
 TAXABLE STATUS DATE-MAR 01, 2012
 RPS150/V04/L015
 CURRENT DATE 4/25/2012

*** S P E C I A L D I S T R I C T S U M M A R Y ***

CODE	DISTRICT NAME	TOTAL PARCELS	EXTENSION TYPE	EXTENSION VALUE	AD VALOREM VALUE	EXEMPT AMOUNT	TAXABLE VALUE
FD034	Potsdam Fire P	30	TOTAL M		1089,900		1089,900
LT027	Sissonville Li	27	TOTAL M		951,900		951,900

*** S C H O O L D I S T R I C T S U M M A R Y ***

CODE	DISTRICT NAME	TOTAL PARCELS	ASSESSED LAND	ASSESSED TOTAL	EXEMPT AMOUNT	TOTAL TAXABLE	STAR AMOUNT	STAR TAXABLE
407402	Potsdam 2	30	163,300	1089,900	28,250	1061,650	537,750	523,900
	S U B - T O T A L	30	163,300	1089,900	28,250	1061,650	537,750	523,900
	T O T A L	30	163,300	1089,900	28,250	1061,650	537,750	523,900

*** S Y S T E M C O D E S S U M M A R Y ***

NO SYSTEM EXEMPTIONS AT THIS LEVEL

*** E X E M P T I O N S U M M A R Y ***

CODE	DESCRIPTION	TOTAL PARCELS	COUNTY	TOWN	SCHOOL
41121	Vet - Wart	2	14,670	14,670	
41800	Aged - All	1	17,750	17,750	17,750
41802	Aged - Cou	1	8,925		
41803	Aged - Tow	1		8,925	
41804	Aged - Sch	1			10,500
41834	Enhanced S	7			254,050
41854	Basic Star	10			283,700
	T O T A L	23	41,345	41,345	566,000

STATE OF NEW YORK
COUNTY - St Lawrence
TOWN - Potsdam
SWIS - 407489

2 0 1 2 T E N T A T I V E A S S E S S M E N T R O L L
T A X A B L E SECTION OF THE ROLL - 1
M A P S E C T I O N - 064
S U B - S E C T I O N - 033
UNIFORM PERCENT OF VALUE IS 096.00

PAGE 1364
VALUATION DATE-JUL 01, 2011
TAXABLE STATUS DATE-MAR 01, 2012
RPS150/V04/L015
CURRENT DATE 4/25/2012

*** G R A N D T O T A L S ***

ROLL SEC	DESCRIPTION	TOTAL PARCELS	ASSESSED LAND	ASSESSED TOTAL	TAXABLE COUNTY	TAXABLE TOWN	TAXABLE SCHOOL	STAR TAXABLE
1	TAXABLE	30	163,300	1089,900	1048,555	1048,555	1061,650	523,900

STATE OF NEW YORK
 COUNTY - St Lawrence
 TOWN - Potsdam
 SWIS - 407489

2 0 1 2 T E N T A T I V E A S S E S S M E N T R O L L
 T A X A B L E SECTION OF THE ROLL - 1

PAGE 1365
 VALUATION DATE-JUL 01, 2011
 TAXABLE STATUS DATE-MAR 01, 2012

TAX MAP NUMBER SEQUENCE
 UNIFORM PERCENT OF VALUE IS 096.00
 UNIFORM PERCENT OF VALUE IS 096.00

TAX MAP PARCEL NUMBER	PROPERTY LOCATION & CLASS	ASSESSMENT	EXEMPTION CODE-----	COUNTY-----	TOWN-----	SCHOOL
CURRENT OWNERS NAME	SCHOOL DISTRICT	LAND	TAX DESCRIPTION	TAXABLE VALUE		
CURRENT OWNERS ADDRESS	PARCEL SIZE/GRID COORD	TOTAL	SPECIAL DISTRICTS			ACCOUNT NO.
***** 64.034-3-1 *****						
64.034-3-1	104 Sissonville Rd					1-166- 9
Armstrong Myrtle (Estate)	210 1 Family Res		COUNTY TAXABLE VALUE	23,500		
Attn: Irene Ohmann	Potsdam 2 407402	6,600	TOWN TAXABLE VALUE	23,500		
10507 W Lakeview Dr	X	23,500	SCHOOL TAXABLE VALUE	23,500		
Jonestown, TX 78645-3469	X		FD034 Potsdam Fire Prot	23,500 TO M		
	ACRES 1.00					
	EAST-0327746 NRTH-1708900					
	DEED BOOK 624 PG-164					
	FULL MARKET VALUE	24,479				
***** 64.034-3-2 *****						
64.034-3-2	102 Sissonville Rd					1-192- 7
Bradley Chad E	210 1 Family Res		Basic Star 41854 0	0	0	26,000
102 Sissonville Rd	Potsdam 2 407402	7,700	COUNTY TAXABLE VALUE	26,000		
Potsdam, NY 13676-3501	X	26,000	TOWN TAXABLE VALUE	26,000		
	X		SCHOOL TAXABLE VALUE	0		
	X		FD034 Potsdam Fire Prot	26,000 TO M		
	ACRES 3.60					
	EAST-0327795 NRTH-1708753					
	DEED BOOK 2004 PG-4906					
	FULL MARKET VALUE	27,083				
***** 64.034-3-3 *****						
64.034-3-3	100 Sissonville Rd					1-227-14
Lafay Margie	210 1 Family Res		Aged - Cou 41802 0	14,525	0	0
100 Sissonville Rd	Potsdam 2 407402	2,500	Aged - Tow 41803 0	0	20,750	0
Potsdam, NY 13676	X	41,500	Aged - Sch 41804 0	0	0	14,525
	X		Enhanced S 41834 0	0	0	26,975
	33x85x250x83x264		COUNTY TAXABLE VALUE	26,975		
	FRNT 33.00 DPTH 257.00		TOWN TAXABLE VALUE	20,750		
	EAST-0327600 NRTH-1708502		SCHOOL TAXABLE VALUE	0		
	DEED BOOK 878 PG-00574		FD034 Potsdam Fire Prot	41,500 TO M		
	FULL MARKET VALUE	43,229				
***** 64.034-3-4 *****						
64.034-3-4	98 Sissonville Rd					1-240-11
Keleher Dennis M	210 1 Family Res		COUNTY TAXABLE VALUE	22,000		
Keleher Terri L	Potsdam 2 407402	6,500	TOWN TAXABLE VALUE	22,000		
PO Box 272	73x676x69x624	22,000	SCHOOL TAXABLE VALUE	22,000		
Parishville, NY 13672	X		FD034 Potsdam Fire Prot	22,000 TO M		
	X					
	FRNT 73.00 DPTH 579.00					
	EAST-0327781 NRTH-1708527					
	DEED BOOK 2009 PG-16406					
	FULL MARKET VALUE	22,917				

STATE OF NEW YORK
 COUNTY - St Lawrence
 TOWN - Potsdam
 SWIS - 407489

2 0 1 2 T E N T A T I V E A S S E S S M E N T R O L L
 T A X A B L E SECTION OF THE ROLL - 1

PAGE 1366
 VALUATION DATE-JUL 01, 2011
 TAXABLE STATUS DATE-MAR 01, 2012

TAX MAP NUMBER SEQUENCE
 UNIFORM PERCENT OF VALUE IS 096.00
 UNIFORM PERCENT OF VALUE IS 096.00

TAX MAP PARCEL NUMBER	PROPERTY LOCATION & CLASS	ASSESSMENT	EXEMPTION CODE-----	COUNTY-----	TOWN-----	SCHOOL
CURRENT OWNERS NAME	SCHOOL DISTRICT	LAND	TAX DESCRIPTION	TAXABLE VALUE		
CURRENT OWNERS ADDRESS	PARCEL SIZE/GRID COORD	TOTAL	SPECIAL DISTRICTS			ACCOUNT NO.
***** 64.034-3-5 *****						
64.034-3-5	96 Sissonville Rd					1-214- 8
Harmer David	210 1 Family Res		Basic Star 41854	0	0	28,800
96 Sissonville Rd	Potsdam 2 407402	6,700	COUNTY TAXABLE VALUE		40,000	
Potsdam, NY 13676-2722	X	40,000	TOWN TAXABLE VALUE		40,000	
	X		SCHOOL TAXABLE VALUE		11,200	
	88sp20000		FD034 Potsdam Fire Prot		40,000 TO M	
	ACRES 1.00 BANK8888869					
	EAST-0327806 NRTH-1708453					
	DEED BOOK 1999 PG-8887					
	FULL MARKET VALUE	41,667				
***** 64.034-3-6 *****						
64.034-3-6	92 Sissonville Rd					1-273- 2
Benvenuto James	210 1 Family Res		Basic Star 41854	0	0	28,800
Benvenuto Nancy	Potsdam 2 407402	6,700	COUNTY TAXABLE VALUE		72,000	
92 Sissonville Rd	X	72,000	TOWN TAXABLE VALUE		72,000	
Potsdam, NY 13676	X		SCHOOL TAXABLE VALUE		43,200	
	0784sp39500		FD034 Potsdam Fire Prot		72,000 TO M	
	FRNT 79.00 DPTH 551.00					
	EAST-0327855 NRTH-1708367					
	DEED BOOK 983 PG-00572					
	FULL MARKET VALUE	75,000				
***** 64.034-3-7 *****						
64.034-3-7	88 Sissonville Rd					1-192-11
Fernandes Jordan K	210 1 Family Res		Basic Star 41854	0	0	28,800
Fernandes Megan M	Potsdam 2 407402	6,700	COUNTY TAXABLE VALUE		76,000	
88 Sissonville Rd	96sp48000	76,000	TOWN TAXABLE VALUE		76,000	
Potsdam, NY 13676	2006sp73000		SCHOOL TAXABLE VALUE		47,200	
	2011sp82000		FD034 Potsdam Fire Prot		76,000 TO M	
	FRNT 92.00 DPTH 473.00					
	BANK8888869					
	EAST-0327904 NRTH-1708294					
	DEED BOOK 2011 PG-184					
	FULL MARKET VALUE	79,167				
***** 64.034-3-8 *****						
64.034-3-8	Sissonville Rd					1-268-14.1
House Charles	314 Rural vac<10		COUNTY TAXABLE VALUE		9,100	
House Sharon E	Potsdam 2 407402	9,100	TOWN TAXABLE VALUE		9,100	
74 Sissonville Rd	X	9,100	SCHOOL TAXABLE VALUE		9,100	
Potsdam, NY 13676	X		FD034 Potsdam Fire Prot		9,100 TO M	
	ACRES 8.90					
	EAST-0328200 NRTH-1708421					
	DEED BOOK 2005 PG-722					
	FULL MARKET VALUE	9,479				

STATE OF NEW YORK
 COUNTY - St Lawrence
 TOWN - Potsdam
 SWIS - 407489

2 0 1 2 T E N T A T I V E A S S E S S M E N T R O L L
 T A X A B L E SECTION OF THE ROLL - 1

PAGE 1367
 VALUATION DATE-JUL 01, 2011
 TAXABLE STATUS DATE-MAR 01, 2012

TAX MAP NUMBER SEQUENCE
 UNIFORM PERCENT OF VALUE IS 096.00
 UNIFORM PERCENT OF VALUE IS 096.00

TAX MAP PARCEL NUMBER	PROPERTY LOCATION & CLASS	ASSESSMENT	EXEMPTION CODE-----	COUNTY-----	TOWN-----	SCHOOL
CURRENT OWNERS NAME	SCHOOL DISTRICT	LAND	TAX DESCRIPTION	TAXABLE VALUE		
CURRENT OWNERS ADDRESS	PARCEL SIZE/GRID COORD	TOTAL	SPECIAL DISTRICTS			ACCOUNT NO.

64.034-3-9	74 Sissonville Rd 210 1 Family Res Potsdam 2 407402	5,200	Basic Star 41854	0	0	1-271-13
House Sharon F	X	54,500	COUNTY TAXABLE VALUE		0	28,800
74 Sissonville Rd	X		TOWN TAXABLE VALUE			
Potsdam, NY 13676	X		SCHOOL TAXABLE VALUE			
	X		FD034 Potsdam Fire Prot		54,500 TO M	
	FRNT 116.00 DPTH 165.00					
	EAST-0328061 NRTH-1708023					
	DEED BOOK 2001 PG-6119					
	FULL MARKET VALUE	56,771				

64.034-3-10	87 Sissonville Rd 210 1 Family Res Potsdam 2 407402	6,800	COUNTY TAXABLE VALUE			1-192- 5
Collins Diane	x	33,600	TOWN TAXABLE VALUE			
87 Sissonville Rd	X		SCHOOL TAXABLE VALUE			
Potsdam, NY 13676	X		FD034 Potsdam Fire Prot		33,600 TO M	
	0184sp18500					
	ACRES 1.50					
	EAST-0327562 NRTH-1708119					
	DEED BOOK 00979 PG-00360					
	FULL MARKET VALUE	35,000				

64.034-3-11	79 Sissonville Rd 210 1 Family Res Potsdam 2 407402	6,900	COUNTY TAXABLE VALUE			1-192- 6
Theisen Gordon S	2001sp32000	47,000	TOWN TAXABLE VALUE			
6843 US Highway 11	85sp24000		SCHOOL TAXABLE VALUE			
Potsdam, NY 13676	2005sp45000		FD034 Potsdam Fire Prot		47,000 TO M	
	ACRES 1.60					
	EAST-0327627 NRTH-1707903					
	DEED BOOK 2005 PG-17282					
	FULL MARKET VALUE	48,958				

64.034-3-12	Sissonville Rd 314 Rural vac<10 Potsdam 2 407402	3,500	COUNTY TAXABLE VALUE			1-268-14.2
House Sharon	X	3,500	TOWN TAXABLE VALUE			
74 Sissonville Rd	X		SCHOOL TAXABLE VALUE			
Potsdam, NY 13676	X		FD034 Potsdam Fire Prot		3,500 TO M	
	FRNT 73.00 DPTH 193.00					
	EAST-0328148 NRTH-1707961					
	DEED BOOK 2001 PG-6119					
	FULL MARKET VALUE	3,646				

STATE OF NEW YORK
 COUNTY - St Lawrence
 TOWN - Potsdam
 SWIS - 407489

2 0 1 2 T E N T A T I V E A S S E S S M E N T R O L L
 T A X A B L E SECTION OF THE ROLL - 1

PAGE 1368
 VALUATION DATE-JUL 01, 2011
 TAXABLE STATUS DATE-MAR 01, 2012

TAX MAP NUMBER SEQUENCE
 UNIFORM PERCENT OF VALUE IS 096.00
 UNIFORM PERCENT OF VALUE IS 096.00

TAX MAP PARCEL NUMBER	PROPERTY LOCATION & CLASS	ASSESSMENT	EXEMPTION CODE-----	COUNTY-----	TOWN-----	SCHOOL
CURRENT OWNERS NAME	SCHOOL DISTRICT	LAND	TAX DESCRIPTION	TAXABLE VALUE		
CURRENT OWNERS ADDRESS	PARCEL SIZE/GRID COORD	TOTAL	SPECIAL DISTRICTS			ACCOUNT NO.

64.034-3-13	66 Sissonville Rd 210 1 Family Res Potsdam 2 407402	6,900	Basic Star 41854	0	0	1-266- 4
Miller Jeffrey	96sp52000	75,500	COUNTY TAXABLE VALUE			28,800
Miller Cheryl	X		TOWN TAXABLE VALUE			
66 Sissonville Rd	87sp30000		SCHOOL TAXABLE VALUE			
Potsdam, NY 13676	ACRES 1.70		FD034 Potsdam Fire Prot		75,500 TO M	
	EAST-0328335 NRTH-1707917					
	DEED BOOK 1098 PG-743					
	FULL MARKET VALUE	78,646				

64.034-4-3	6585 Sh 56 484 1 use sm bld Potsdam 2 407402	81,100	COUNTY TAXABLE VALUE		168,600	1-294- 8
Williamson Howard	X	168,600	TOWN TAXABLE VALUE		168,600	
Williamson Deborah	X		SCHOOL TAXABLE VALUE		168,600	
19 Hillcrest Ave	110x225x162x120x86x63		FD034 Potsdam Fire Prot		168,600 TO M	
Massena, NY 13662	FRNT 110.00 DPTH 294.00					
	EAST-0329715 NRTH-1709031					
	DEED BOOK 961 PG-00688					
	FULL MARKET VALUE	175,625				

64.034-4-4	6587 Sh 56 314 Rural vac<10 Potsdam 2 407402	7,900	COUNTY TAXABLE VALUE		7,900	1-175- 6
Potsdam Associates	92sp40000	7,900	TOWN TAXABLE VALUE		7,900	
31 Hopkins Rd Ste 100	2004sp60000		SCHOOL TAXABLE VALUE		7,900	
Amherst, NY 14221-4641	112x63x86x114		FD034 Potsdam Fire Prot		7,900 TO M	
	FRNT 112.00 DPTH 92.00					
	EAST-0329806 NRTH-1709145					
	DEED BOOK 2004 PG-22874					
	FULL MARKET VALUE	8,229				

64.034-4-5	6593,6595 Sh 56 483 Converted Re Potsdam 2 407402	50,000	COUNTY TAXABLE VALUE		105,000	1-164-13
Robinson Stephen S	97sp88000	105,000	TOWN TAXABLE VALUE		105,000	
Hart Laura	X		SCHOOL TAXABLE VALUE		105,000	
PO Box 5033	142x307x294x304		FD034 Potsdam Fire Prot		105,000 TO M	
Potsdam, NY 13676-3569	ACRES 1.30					
	EAST-0329700 NRTH-1709274					
	DEED BOOK 1113 PG-444					
	FULL MARKET VALUE	109,375				

STATE OF NEW YORK
 COUNTY - St Lawrence
 TOWN - Potsdam
 SWIS - 407489

2 0 1 2 T E N T A T I V E A S S E S S M E N T R O L L
 T A X A B L E SECTION OF THE ROLL - 1

PAGE 1369
 VALUATION DATE-JUL 01, 2011
 TAXABLE STATUS DATE-MAR 01, 2012

TAX MAP NUMBER SEQUENCE
 UNIFORM PERCENT OF VALUE IS 096.00
 UNIFORM PERCENT OF VALUE IS 096.00

TAX MAP PARCEL NUMBER	PROPERTY LOCATION & CLASS	ASSESSMENT	EXEMPTION CODE-----	COUNTY-----	TOWN-----	SCHOOL
CURRENT OWNERS NAME	SCHOOL DISTRICT	LAND	TAX DESCRIPTION	TAXABLE VALUE		
CURRENT OWNERS ADDRESS	PARCEL SIZE/GRID COORD	TOTAL	SPECIAL DISTRICTS			ACCOUNT NO.

64.034-4-6	6603 Sh 56 483 Converted Re		COUNTY TAXABLE VALUE	125,000		1-164-11
Tulloch Gail G	Potsdam 2 407402	42,500	TOWN TAXABLE VALUE	125,000		
6603 State Highway 56	90sp81865	125,000	SCHOOL TAXABLE VALUE	125,000		
Potsdam, NY 13676	X		FD034 Potsdam Fire Prot	125,000 TO M		
	X					
	FRNT 90.00 DPTH 304.00					
	EAST-0329700 NRTH-1709418					
	DEED BOOK 1045 PG-00593					
	FULL MARKET VALUE	130,208				

64.034-4-7	6605 Sh 56 220 2 Family Res		COUNTY TAXABLE VALUE	59,500		1-211- 2
Tooly Deloris	Potsdam 2 407402	12,100	TOWN TAXABLE VALUE	59,500		
PO Box 931	95sp31000	59,500	SCHOOL TAXABLE VALUE	59,500		
Potsdam, NY 13676	X		FD034 Potsdam Fire Prot	59,500 TO M		
	X					
	FRNT 100.00 DPTH 218.00					
	EAST-0329753 NRTH-1709532					
	DEED BOOK 1086 PG-559					
	FULL MARKET VALUE	61,979				

64.034-4-8	6609 Sh 56 484 1 use sm bld		COUNTY TAXABLE VALUE	95,000		1-279-13.1
Thomas Durward L	Potsdam 2 407402	44,900	TOWN TAXABLE VALUE	95,000		
6 Walnut St	2006sp95000	95,000	SCHOOL TAXABLE VALUE	95,000		
Potsdam, NY 13676	76x218x70x185		FD034 Potsdam Fire Prot	95,000 TO M		
	FRNT 76.00 DPTH 185.00					
	EAST-0329738 NRTH-1709601					
	DEED BOOK 2010 PG-12609					
	FULL MARKET VALUE	98,958				

64.034-4-9	6613 Sh 56 220 2 Family Res		Aged - All 41800	0	35,000	1-279-13.2
Thomas Hilda	Potsdam 2 407402	12,700	Enhanced S 41834	0	0	35,000
6613 State Highway 56	X	70,000	COUNTY TAXABLE VALUE	35,000		
Potsdam, NY 13676	X		TOWN TAXABLE VALUE	35,000		
	119x185x130x218		SCHOOL TAXABLE VALUE	0		
	FRNT 119.00 DPTH 201.50		FD034 Potsdam Fire Prot	70,000 TO M		
	EAST-0329745 NRTH-1709707					
	DEED BOOK 950 PG-00688					
	FULL MARKET VALUE	72,917				

STATE OF NEW YORK
 COUNTY - St Lawrence
 TOWN - Potsdam
 SWIS - 407489

2 0 1 2 T E N T A T I V E A S S E S S M E N T R O L L
 T A X A B L E SECTION OF THE ROLL - 1

PAGE 1370
 VALUATION DATE-JUL 01, 2011
 TAXABLE STATUS DATE-MAR 01, 2012

TAX MAP NUMBER SEQUENCE
 UNIFORM PERCENT OF VALUE IS 096.00
 UNIFORM PERCENT OF VALUE IS 096.00

TAX MAP PARCEL NUMBER	PROPERTY LOCATION & CLASS	ASSESSMENT	EXEMPTION CODE-----	COUNTY-----	TOWN-----	SCHOOL
CURRENT OWNERS NAME	SCHOOL DISTRICT	LAND	TAX DESCRIPTION	TAXABLE VALUE		
CURRENT OWNERS ADDRESS	PARCEL SIZE/GRID COORD	TOTAL	SPECIAL DISTRICTS			ACCOUNT NO.

64.034-4-10	6619 Sh 56 485 >luse sm bld Potsdam 2 407402	60,000	COUNTY TAXABLE VALUE	92,700		1-244- 9
R. Ridge Properties LLC	Re: Aeon Distributor's In	92,700	TOWN TAXABLE VALUE	92,700		
PO Box 603	X		SCHOOL TAXABLE VALUE	92,700		
Potsdam, NY 13676	X FRNT 175.00 DPTH 325.00 EAST-0329700 NRTH-1709867 DEED BOOK 2011 PG-14671 FULL MARKET VALUE 96,563	96,563	FD034 Potsdam Fire Prot	92,700	TO M	

64.034-4-12	Sh 56 330 Vacant comm Potsdam 2 407402	128,400	COUNTY TAXABLE VALUE	128,400		
Potsdam Associates	91sp100000	128,400	TOWN TAXABLE VALUE	128,400		
31 Hopkins Rd Ste 100	X		SCHOOL TAXABLE VALUE	128,400		
Amherst, NY 14221-4641	X ACRES 12.50 EAST-0329220 NRTH-1709121 DEED BOOK 1051 PG-1029 FULL MARKET VALUE 133,750	133,750	FD034 Potsdam Fire Prot	128,400	TO M	

64.034-4-13	6616 Sh 56 484 1 use sm bld Potsdam 2 407402	69,100	COUNTY TAXABLE VALUE	132,900		
Smith Sharon	Re: Pattersons Auto Sales	132,900	TOWN TAXABLE VALUE	132,900		
Patterson Deborah	86sp65000		SCHOOL TAXABLE VALUE	132,900		
1958 Euclid Ave	X		FD034 Potsdam Fire Prot	132,900	TO M	
Schenectady, NY 12306	X FRNT 156.00 DPTH 170.00 EAST-0329996 NRTH-1709806 DEED BOOK 2007 PG-19617 FULL MARKET VALUE 138,438	138,438				

64.034-4-14	6604 Sh 56 465 Prof. bldg. Potsdam 2 407402	57,500	COUNTY TAXABLE VALUE	321,400		1-211-8.1
Snell James M	X	321,400	TOWN TAXABLE VALUE	321,400		
Snell Diana	X		SCHOOL TAXABLE VALUE	321,400		
10 Morningside Dr	X		FD034 Potsdam Fire Prot	321,400	TO M	
Potsdam, NY 13676	X FRNT 110.00 DPTH 182.00 EAST-0330011 NRTH-1709517 DEED BOOK 2002 PG-9484 FULL MARKET VALUE 334,792	334,792				

STATE OF NEW YORK
 COUNTY - St Lawrence
 TOWN - Potsdam
 SWIS - 407489

2 0 1 2 T E N T A T I V E A S S E S S M E N T R O L L
 T A X A B L E SECTION OF THE ROLL - 1

PAGE 1371
 VALUATION DATE-JUL 01, 2011
 TAXABLE STATUS DATE-MAR 01, 2012

TAX MAP NUMBER SEQUENCE
 UNIFORM PERCENT OF VALUE IS 096.00
 UNIFORM PERCENT OF VALUE IS 096.00

TAX MAP PARCEL NUMBER	PROPERTY LOCATION & CLASS	ASSESSMENT	EXEMPTION CODE-----	COUNTY-----	TOWN-----	SCHOOL
CURRENT OWNERS NAME	SCHOOL DISTRICT	LAND	TAX DESCRIPTION	TAXABLE VALUE		
CURRENT OWNERS ADDRESS	PARCEL SIZE/GRID COORD	TOTAL	SPECIAL DISTRICTS			ACCOUNT NO.

64.034-4-15	Sh 56			64.034-4-15		*****
Snell James	331 Com vac w/im		COUNTY TAXABLE VALUE	30,900		1-254- 4
10 Morningside Dr	Potsdam 2 407402	29,900	TOWN TAXABLE VALUE	30,900		
Potsdam, NY 13676	RE: ease 2005/3175	30,900	SCHOOL TAXABLE VALUE	30,900		
	X		FD034 Potsdam Fire Prot	30,900 TO M		
	100x146x75x154					
	FRNT 100.00 DPTH 148.00					
	EAST-0329975 NRTH-1709424					
	DEED BOOK 2002 PG-20952					
	FULL MARKET VALUE	32,188				

64.034-4-16	6604A Sh 56			64.034-4-16		*****
Snell James M	465 Prof. bldg.		Empire Zon 47670 0	66,050	66,050	1-211-8.2
Snell Diana	Potsdam 2 407402	100,100	COUNTY TAXABLE VALUE	151,050		
10 Morningside Dr	X	217,100	TOWN TAXABLE VALUE	151,050		
Potsdam, NY 13676	X		SCHOOL TAXABLE VALUE	151,050		
	X		FD034 Potsdam Fire Prot	151,050 TO M		
	ACRES 4.80		66,050 EX			
	EAST-0330361 NRTH-1709479					
	DEED BOOK 2002 PG-9484					
	FULL MARKET VALUE	226,146				

64.034-4-17	6598 SH 56			64.034-4-17		*****
Sabih David S	484 1 use sm bld		COUNTY TAXABLE VALUE	405,600		
Sabih Elaine	Potsdam 2 407402	81,900	TOWN TAXABLE VALUE	405,600		
26333 Scenic Rd	Re: Triple A Lumber	405,600	SCHOOL TAXABLE VALUE	405,600		
Carmel, CA 93923	2006sp800000		FD034 Potsdam Fire Prot	405,600 TO M		
	ACRES 1.16					
	EAST-0330048 NRTH-1709311					
	DEED BOOK 2006 PG-18660					
	FULL MARKET VALUE	422,500				

64.034-4-18	6588 Sh 56			64.034-4-18		*****
Triple A Lumber Inc	484 1 use sm bld		COUNTY TAXABLE VALUE	195,700		1-183- 7. 1
PO Box 609	Potsdam 2 407402	89,700	TOWN TAXABLE VALUE	195,700		
Potsdam, NY 13676	Re: Triple A Lumber	195,700	SCHOOL TAXABLE VALUE	195,700		
	115x192xvar		FD034 Potsdam Fire Prot	195,700 TO M		
	X					
	ACRES 2.73					
	EAST-0330247 NRTH-1709122					
	DEED BOOK 927 PG-00359					
	FULL MARKET VALUE	203,854				

STATE OF NEW YORK
 COUNTY - St Lawrence
 TOWN - Potsdam
 SWIS - 407489

2 0 1 2 T E N T A T I V E A S S E S S M E N T R O L L
 T A X A B L E SECTION OF THE ROLL - 1

PAGE 1372
 VALUATION DATE-JUL 01, 2011
 TAXABLE STATUS DATE-MAR 01, 2012

TAX MAP NUMBER SEQUENCE
 UNIFORM PERCENT OF VALUE IS 096.00
 UNIFORM PERCENT OF VALUE IS 096.00

TAX MAP PARCEL NUMBER	PROPERTY LOCATION & CLASS	ASSESSMENT	EXEMPTION CODE-----	COUNTY-----	TOWN-----	SCHOOL
CURRENT OWNERS NAME	SCHOOL DISTRICT	LAND	TAX DESCRIPTION	TAXABLE VALUE		
CURRENT OWNERS ADDRESS	PARCEL SIZE/GRID COORD	TOTAL	SPECIAL DISTRICTS			ACCOUNT NO.

64.034-4-19	6582 Sh 56			64.034-4-19		*****
Vivlamore Phillip A	484 1 use sm bld		COUNTY TAXABLE VALUE	350,000		1-192- 4
Vivlamore Cindy J	Potsdam 2 407402	100,000	TOWN TAXABLE VALUE	350,000		
PO Box 156	2000sp100000	350,000	SCHOOL TAXABLE VALUE	350,000		
Norwood, NY 13668	X		FD034 Potsdam Fire Prot	350,000 TO M		
	85sp60000					
	FRNT 203.00 DPTH					
	ACRES 4.20					
	EAST-0330270 NRTH-1708940					
	DEED BOOK 2004 PG-19698					
	FULL MARKET VALUE	364,583				

64.034-4-20	6574 Sh 56			64.034-4-20		*****
Huttel Carl	484 1 use sm bld		COUNTY TAXABLE VALUE	182,500		1-287-11
Huttel Anne	Potsdam 2 407402	70,000	TOWN TAXABLE VALUE	182,500		
2210 State Highway 345	Re: Potsdam Auto Parts	182,500	SCHOOL TAXABLE VALUE	182,500		
Madrid, NY 13660	2002sp175000		FD034 Potsdam Fire Prot	182,500 TO M		
	X					
	ACRES 1.03					
	EAST-0330096 NRTH-1708728					
	DEED BOOK 2002 PG-14455					
	FULL MARKET VALUE	190,104				

64.034-4-21	6570 Sh 56			64.034-4-21		*****
The Elowen Corporation	415 Motel		COUNTY TAXABLE VALUE	251,500		1-189-10
DBA Wedgewood Motel	Potsdam 2 407402	121,800	TOWN TAXABLE VALUE	251,500		
6570 State Highway 56	Re:wedgewood Motel	251,500	SCHOOL TAXABLE VALUE	251,500		
Potsdam, NY 13676	X		FD034 Potsdam Fire Prot	251,500 TO M		
	X					
	ACRES 1.50					
	EAST-0330072 NRTH-1708583					
	DEED BOOK 00970 PG-00573					
	FULL MARKET VALUE	261,979				

64.034-4-22	6562 Sh 56			64.034-4-22		*****
Cox Leslie O (Estate)	210 1 Family Res		COUNTY TAXABLE VALUE	55,500		1-294-10
Cox Leslie Greer (Estate)	Potsdam 2 407402	7,500	TOWN TAXABLE VALUE	55,500		
PO Box 896	X	55,500	SCHOOL TAXABLE VALUE	55,500		
Potsdam, NY 13676	87sp15000		FD034 Potsdam Fire Prot	55,500 TO M		
	X					
	FRNT 66.00 DPTH 165.00					
	EAST-0330019 NRTH-1708438					
	DEED BOOK 2003 PG-1103					
	FULL MARKET VALUE	57,813				

STATE OF NEW YORK
 COUNTY - St Lawrence
 TOWN - Potsdam
 SWIS - 407489

2 0 1 2 T E N T A T I V E A S S E S S M E N T R O L L
 T A X A B L E SECTION OF THE ROLL - 1

PAGE 1373
 VALUATION DATE-JUL 01, 2011
 TAXABLE STATUS DATE-MAR 01, 2012

TAX MAP NUMBER SEQUENCE
 UNIFORM PERCENT OF VALUE IS 096.00
 UNIFORM PERCENT OF VALUE IS 096.00

TAX MAP PARCEL NUMBER	PROPERTY LOCATION & CLASS	ASSESSMENT	EXEMPTION CODE	COUNTY	TOWN	SCHOOL
CURRENT OWNERS NAME	SCHOOL DISTRICT	LAND	TAX DESCRIPTION	TAXABLE VALUE		
CURRENT OWNERS ADDRESS	PARCEL SIZE/GRID COORD	TOTAL	SPECIAL DISTRICTS			ACCOUNT NO.

64.034-4-23	6558 Sh 56			64.034-4-23		*****
Sherman Randy	483 Converted Re		COUNTY TAXABLE VALUE	120,000		1-258-15
6558 State Highway 56	Potsdam 2 407402	37,300	TOWN TAXABLE VALUE	120,000		
Potsdam, NY 13676-1283	2011sp140000	120,000	SCHOOL TAXABLE VALUE	120,000		
	97sp100000		FD034 Potsdam Fire Prot	120,000 TO M		
	X					
	FRNT 66.00 DPTH 165.00					
	EAST-0330004 NRTH-1708378					
	DEED BOOK 2011 PG-15305					
	FULL MARKET VALUE	125,000				

64.034-4-24	6554 Sh 56			64.034-4-24		*****
NBT Bank	461 Bank		COUNTY TAXABLE VALUE	342,300		1-177-15
Facilities Department	Potsdam 2 407402	84,000	TOWN TAXABLE VALUE	342,300		
PO Box 351	278x165x211x180	342,300	SCHOOL TAXABLE VALUE	342,300		
Norwich, NY 13815	86sp103000		FD034 Potsdam Fire Prot	342,300 TO M		
	85sp55000/86sp103000vac					
	FRNT 278.00 DPTH 165.00					
	EAST-0330011 NRTH-1708203					
	DEED BOOK 1002 PG-00744					
	FULL MARKET VALUE	356,563				

STATE OF NEW YORK
 COUNTY - St Lawrence
 TOWN - Potsdam
 SWIS - 407489

2 0 1 2 T E N T A T I V E A S S E S S M E N T R O L L
 T A X A B L E S E C T I O N O F T H E R O L L - 1
 M A P S E C T I O N - 064
 S U B - S E C T I O N - 034
 U N I F O R M P E R C E N T O F V A L U E I S 096.00

PAGE 1374
 VALUATION DATE-JUL 01, 2011
 TAXABLE STATUS DATE-MAR 01, 2012
 RPS150/V04/L015
 CURRENT DATE 4/25/2012

*** S P E C I A L D I S T R I C T S U M M A R Y ***

CODE	DISTRICT NAME	TOTAL PARCELS	EXTENSION TYPE	EXTENSION VALUE	AD VALOREM VALUE	EXEMPT AMOUNT	TAXABLE VALUE
FD034	Potsdam Fire P	34	TOTAL M		3981,700	66,050	3915,650

*** S C H O O L D I S T R I C T S U M M A R Y ***

CODE	DISTRICT NAME	TOTAL PARCELS	ASSESSED LAND	ASSESSED TOTAL	EXEMPT AMOUNT	TOTAL TAXABLE	STAR AMOUNT	STAR TAXABLE
407402	Potsdam 2	34	1370,200	3981,700	115,575	3866,125	231,975	3634,150
	S U B - T O T A L	34	1370,200	3981,700	115,575	3866,125	231,975	3634,150
	T O T A L	34	1370,200	3981,700	115,575	3866,125	231,975	3634,150

*** S Y S T E M C O D E S S U M M A R Y ***

NO SYSTEM EXEMPTIONS AT THIS LEVEL

*** E X E M P T I O N S U M M A R Y ***

CODE	DESCRIPTION	TOTAL PARCELS	COUNTY	TOWN	SCHOOL
41800	Aged - All	1	35,000	35,000	35,000
41802	Aged - Cou	1	14,525		
41803	Aged - Tow	1		20,750	
41804	Aged - Sch	1			14,525
41834	Enhanced S	2			61,975
41854	Basic Star	6			170,000
47670	Empire Zon	1	66,050	66,050	66,050
	T O T A L	13	115,575	121,800	347,550

STATE OF NEW YORK
COUNTY - St Lawrence
TOWN - Potsdam
SWIS - 407489

2 0 1 2 T E N T A T I V E A S S E S S M E N T R O L L
T A X A B L E SECTION OF THE ROLL - 1
M A P S E C T I O N - 064
S U B - S E C T I O N - 034
UNIFORM PERCENT OF VALUE IS 096.00

PAGE 1375
VALUATION DATE-JUL 01, 2011
TAXABLE STATUS DATE-MAR 01, 2012
RPS150/V04/L015
CURRENT DATE 4/25/2012

*** G R A N D T O T A L S ***

ROLL SEC	DESCRIPTION	TOTAL PARCELS	ASSESSED LAND	ASSESSED TOTAL	TAXABLE COUNTY	TAXABLE TOWN	TAXABLE SCHOOL	STAR TAXABLE
1	TAXABLE	34	1370,200	3981,700	3866,125	3859,900	3866,125	3634,150

STATE OF NEW YORK
 COUNTY - St Lawrence
 TOWN - Potsdam
 SWIS - 407489

2 0 1 2 T E N T A T I V E A S S E S S M E N T R O L L
 T A X A B L E SECTION OF THE ROLL - 1

PAGE 1376
 VALUATION DATE-JUL 01, 2011
 TAXABLE STATUS DATE-MAR 01, 2012

TAX MAP NUMBER SEQUENCE
 UNIFORM PERCENT OF VALUE IS 096.00
 UNIFORM PERCENT OF VALUE IS 096.00

TAX MAP PARCEL NUMBER	PROPERTY LOCATION & CLASS	ASSESSMENT	EXEMPTION CODE	COUNTY	TOWN	SCHOOL
CURRENT OWNERS NAME	SCHOOL DISTRICT	LAND	TAX DESCRIPTION	TAXABLE VALUE		
CURRENT OWNERS ADDRESS	PARCEL SIZE/GRID COORD	TOTAL	SPECIAL DISTRICTS		ACCOUNT NO.	

64.035-4-1	May Rd			64.035-4-1	*****	1-289-18
Jenks Jordan M	314 Rural vac<10		COUNTY TAXABLE VALUE			
Jenks Gerald L Jr	Potsdam 2 407402	1,600	TOWN TAXABLE VALUE			
78 May Rd	X	1,600	SCHOOL TAXABLE VALUE			
Potsdam, NY 13676	X		FD034 Potsdam Fire Prot			1,600 TO M
	ACRES 1.60 BANK8888830					
	EAST-0332217 NRTH-1709546					
	DEED BOOK 2009 PG-17281					
	FULL MARKET VALUE	1,667				

STATE OF NEW YORK
 COUNTY - St Lawrence
 TOWN - Potsdam
 SWIS - 407489

2 0 1 2 T E N T A T I V E A S S E S S M E N T R O L L
 T A X A B L E SECTION OF THE ROLL - 1

PAGE 1378
 VALUATION DATE-JUL 01, 2011
 TAXABLE STATUS DATE-MAR 01, 2012

TAX MAP NUMBER SEQUENCE
 UNIFORM PERCENT OF VALUE IS 096.00
 UNIFORM PERCENT OF VALUE IS 096.00

TAX MAP PARCEL NUMBER	PROPERTY LOCATION & CLASS	ASSESSMENT	EXEMPTION CODE-----	COUNTY-----	TOWN-----	SCHOOL
CURRENT OWNERS NAME	SCHOOL DISTRICT	LAND	TAX DESCRIPTION	TAXABLE VALUE		
CURRENT OWNERS ADDRESS	PARCEL SIZE/GRID COORD	TOTAL	SPECIAL DISTRICTS			ACCOUNT NO.

64.042-4-1	Sissonville Rd 314 Rural vac<10		COUNTY TAXABLE VALUE	4,500		1-287- 9
Norman Charles E	Potsdam 2 407402	4,500	TOWN TAXABLE VALUE	4,500		
Laura Lee	X	4,500	SCHOOL TAXABLE VALUE	4,500		
36 Sissonville Rd	X		FD034 Potsdam Fire Prot	4,500 TO M		
Potsdam, NY 13676	X					
	FRNT 100.00 DPTH 300.00					
	EAST-0328871 NRTH-1707505					
	DEED BOOK 1049 PG-00378					
	FULL MARKET VALUE	4,688				

64.042-4-2.1	40 Sissonville Rd 210 1 Family Res		Basic Star 41854 0	0	0	1-274-10 28,800
Burke Angela M	Potsdam 2 407402	4,500	COUNTY TAXABLE VALUE	100,000		
40 Sissonville Rd	92sp45530	100,000	TOWN TAXABLE VALUE	100,000		
Potsdam, NY 13676	86sp29000		SCHOOL TAXABLE VALUE	71,200		
	97sp56000		FD034 Potsdam Fire Prot	100,000 TO M		
	FRNT 137.00 DPTH 107.50					
	BANK8888869					
	EAST-0328844 NRTH-1707358					
	DEED BOOK 1116 PG-853					
	FULL MARKET VALUE	104,167				

64.042-4-4	36 Sissonville Rd 210 1 Family Res		Basic Star 41854 0	0	0	1-248-12 28,800
Norman Charles	Potsdam 2 407402	6,800	COUNTY TAXABLE VALUE	89,900		
Norman Laura	X	89,900	TOWN TAXABLE VALUE	89,900		
36 Sissonville Rd	X		SCHOOL TAXABLE VALUE	61,100		
Potsdam, NY 13676	X		FD034 Potsdam Fire Prot	89,900 TO M		
	ACRES 1.30					
	EAST-0329068 NRTH-1707466					
	DEED BOOK 867 PG-00613					
	FULL MARKET VALUE	93,646				

64.042-4-5	34 Sissonville Rd 210 1 Family Res		Basic Star 41854 0	0	0	1-192- 8 28,800
Vanatter Linda	Potsdam 2 407402	3,700	COUNTY TAXABLE VALUE	73,500		
Vanatter Carl	94sp53000<	73,500	TOWN TAXABLE VALUE	73,500		
34 Sissonville Rd	X		SCHOOL TAXABLE VALUE	44,700		
Potsdam, NY 13676	52x237x66x229		FD034 Potsdam Fire Prot	73,500 TO M		
	FRNT 52.00 DPTH 238.00					
	BANK8888869					
	EAST-0328972 NRTH-1707338					
	DEED BOOK 2001 PG-541					
	FULL MARKET VALUE	76,563				

STATE OF NEW YORK
 COUNTY - St Lawrence
 TOWN - Potsdam
 SWIS - 407489

2 0 1 2 T E N T A T I V E A S S E S S M E N T R O L L
 T A X A B L E SECTION OF THE ROLL - 1

PAGE 1379
 VALUATION DATE-JUL 01, 2011
 TAXABLE STATUS DATE-MAR 01, 2012

TAX MAP NUMBER SEQUENCE
 UNIFORM PERCENT OF VALUE IS 096.00
 UNIFORM PERCENT OF VALUE IS 096.00

TAX MAP PARCEL NUMBER	PROPERTY LOCATION & CLASS	ASSESSMENT	EXEMPTION CODE-----	COUNTY-----	TOWN-----	SCHOOL
CURRENT OWNERS NAME	SCHOOL DISTRICT	LAND	TAX DESCRIPTION	TAXABLE VALUE		
CURRENT OWNERS ADDRESS	PARCEL SIZE/GRID COORD	TOTAL	SPECIAL DISTRICTS			ACCOUNT NO.

64.042-4-6	Sissonville Rd 311 Res vac land		COUNTY TAXABLE VALUE	500		
Yette Jerald W	Potsdam 2 407402	500	TOWN TAXABLE VALUE	500		
32 Sisson St	X	500	SCHOOL TAXABLE VALUE	500		
Potsdam, NY 13676-3597	X		FD034 Potsdam Fire Prot	500 TO M		
	FRNT 20.00 DPTH 138.00					
	EAST-0328820 NRTH-1707186					
	DEED BOOK 727 PG-00251					
	FULL MARKET VALUE	521				

64.042-4-7	33 Sissonville Rd 210 1 Family Res		COUNTY TAXABLE VALUE	25,200		1-229-11
Yette Jeffrey	Potsdam 2 407402	4,300	TOWN TAXABLE VALUE	25,200		
Yette Joann	2001sp21000	25,200	SCHOOL TAXABLE VALUE	25,200		
PO Box 602	89sp19000		FD034 Potsdam Fire Prot	25,200 TO M		
Parishville, NY 13672	FRNT 67.00 DPTH 246.00					
	BANK8888869					
	EAST-0328753 NRTH-1707176					
	DEED BOOK 2001 PG-9222					
	FULL MARKET VALUE	26,250				

64.042-4-8	35 Sissonville Rd 210 1 Family Res		Basic Star 41854 0	0	0	28,800
Stark Arnold S	Potsdam 2 407402	6,000	COUNTY TAXABLE VALUE	60,000		
Stark Priscilla	X	60,000	TOWN TAXABLE VALUE	60,000		
35 Sissonville Rd	X		SCHOOL TAXABLE VALUE	31,200		
Potsdam, NY 13676	144x279x121x279		FD034 Potsdam Fire Prot	60,000 TO M		
	FRNT 157.00 DPTH 240.00					
	EAST-0328650 NRTH-1707216					
	DEED BOOK 1091 PG-452					
	FULL MARKET VALUE	62,500				

64.042-4-9	45 Sissonville Rd 210 1 Family Res		Basic Star 41854 0	0	0	28,800
Andrus Wayne H	Potsdam 2 407402	6,700	COUNTY TAXABLE VALUE	65,000		
45 Sissonville Rd	2000sp51000	65,000	TOWN TAXABLE VALUE	65,000		
Potsdam, NY 13676	X		SCHOOL TAXABLE VALUE	36,200		
	X		FD034 Potsdam Fire Prot	65,000 TO M		
	ACRES 1.20 BANK8888830					
	EAST-0328519 NRTH-1707334					
	DEED BOOK 2000 PG-24075					
	FULL MARKET VALUE	67,708				

STATE OF NEW YORK
 COUNTY - St Lawrence
 TOWN - Potsdam
 SWIS - 407489

2 0 1 2 T E N T A T I V E A S S E S S M E N T R O L L
 T A X A B L E SECTION OF THE ROLL - 1
 TAX MAP NUMBER SEQUENCE
 UNIFORM PERCENT OF VALUE IS 096.00
 UNIFORM PERCENT OF VALUE IS 096.00

PAGE 1380
 VALUATION DATE-JUL 01, 2011
 TAXABLE STATUS DATE-MAR 01, 2012

TAX MAP PARCEL NUMBER	PROPERTY LOCATION & CLASS	ASSESSMENT	EXEMPTION CODE-----	COUNTY-----	TOWN-----	SCHOOL
CURRENT OWNERS NAME	SCHOOL DISTRICT	LAND	TAX DESCRIPTION	TAXABLE VALUE		
CURRENT OWNERS ADDRESS	PARCEL SIZE/GRID COORD	TOTAL	SPECIAL DISTRICTS			ACCOUNT NO.
***** 64.042-4-10 *****						
64.042-4-10	49 Sissonville Rd					1-192- 3
Goliber Lianne M	210 1 Family Res		Basic Star 41854	0	0	28,800
Hennessey John T Jr	Potsdam 2 407402	4,800	COUNTY TAXABLE VALUE		80,000	
49 Sissonville Rd	2001sp75000	80,000	TOWN TAXABLE VALUE		80,000	
Potsdam, NY 13676	X		SCHOOL TAXABLE VALUE		51,200	
	X		FD034 Potsdam Fire Prot		80,000 TO M	
	FRNT 85.00 DPTH 230.00					
	BANK8888150					
	EAST-0328379 NRTH-1707432					
	DEED BOOK 2011 PG-16638					
	FULL MARKET VALUE	83,333				
***** 64.042-4-11 *****						
64.042-4-11	63 Sissonville Rd					
Ashley Marlyne	210 1 Family Res		Enhanced S 41834	0	0	58,400
Ashley Bernard	Potsdam 2 407402	6,800	COUNTY TAXABLE VALUE		58,400	
63 Sissonville Rd	ACRES 1.50	58,400	TOWN TAXABLE VALUE		58,400	
Potsdam, NY 13676	EAST-0328047 NRTH-1707729		SCHOOL TAXABLE VALUE		0	
	DEED BOOK 2004 PG-1158		FD034 Potsdam Fire Prot		58,400 TO M	
	FULL MARKET VALUE	60,833				
***** 64.042-4-12 *****						
64.042-4-12	73 Sissonville Rd					1-232-10
Schofell Ronald W	210 1 Family Res		Basic Star 41854	0	0	29,400
73 Sissonville Rd	Potsdam 2 407402	6,900	Dis & Lim 41933	0	0	12,500
Potsdam, NY 13676	X	50,000	COUNTY TAXABLE VALUE		50,000	0
	96sp37500		TOWN TAXABLE VALUE		37,500	
	1084qc4000		SCHOOL TAXABLE VALUE		20,600	
	ACRES 1.70		FD034 Potsdam Fire Prot		50,000 TO M	
	EAST-0327735 NRTH-1707773					
	DEED BOOK 1104 PG-216					
	FULL MARKET VALUE	52,083				
***** 64.042-4-15 *****						
64.042-4-15	60 Sissonville Rd					
Simmons Daniel	210 1 Family Res		Basic Star 41854	0	0	28,800
Simmons Sarah	Potsdam 2 407402	7,000	COUNTY TAXABLE VALUE		51,500	
60 Sissonville Rd	2000sp39000	51,500	TOWN TAXABLE VALUE		51,500	
Potsdam, NY 13676	ACRES 1.90		SCHOOL TAXABLE VALUE		22,700	
	EAST-0328632 NRTH-1707836		FD034 Potsdam Fire Prot		51,500 TO M	
	DEED BOOK 2000 PG-24177					
	FULL MARKET VALUE	53,646				

STATE OF NEW YORK
 COUNTY - St Lawrence
 TOWN - Potsdam
 SWIS - 407489

2 0 1 2 T E N T A T I V E A S S E S S M E N T R O L L
 T A X A B L E SECTION OF THE ROLL - 1

PAGE 1381
 VALUATION DATE-JUL 01, 2011
 TAXABLE STATUS DATE-MAR 01, 2012

TAX MAP NUMBER SEQUENCE
 UNIFORM PERCENT OF VALUE IS 096.00
 UNIFORM PERCENT OF VALUE IS 096.00

TAX MAP PARCEL NUMBER	PROPERTY LOCATION & CLASS	ASSESSMENT	EXEMPTION CODE-----	COUNTY-----	TOWN-----	SCHOOL
CURRENT OWNERS NAME	SCHOOL DISTRICT	LAND	TAX DESCRIPTION	TAXABLE VALUE		
CURRENT OWNERS ADDRESS	PARCEL SIZE/GRID COORD	TOTAL	SPECIAL DISTRICTS	ACCOUNT NO.		

64.042-4-16.1	52 Sissonville Rd 210 1 Family Res		Vet - Wart 41121	0	6,600	6,600 0
Tuper Donald	Potsdam 2 407402	7,400	Enhanced S 41834	0	0	0 44,000
Tuper Noreen	X	44,000	COUNTY TAXABLE VALUE		37,400	
52 Sissonville Rd	X		TOWN TAXABLE VALUE		37,400	
Potsdam, NY 13676	X		SCHOOL TAXABLE VALUE		0	
	ACRES 2.80		FD034 Potsdam Fire Prot		44,000	TO M
	EAST-0328644 NRTH-1707624					
	DEED BOOK 865 PG-00937					
	FULL MARKET VALUE	45,833				

64.042-4-19	59 Sissonville Rd 322 Rural vac>10		COUNTY TAXABLE VALUE		15,800	1-242- 4
Terra Development Inc	Potsdam 2 407402	15,800	TOWN TAXABLE VALUE		15,800	
208 Sissonville Rd	E#59-House	15,800	SCHOOL TAXABLE VALUE		15,800	
Potsdam, NY 13676	X		FD034 Potsdam Fire Prot		15,800	TO M
	X					
	ACRES 13.60					
	EAST-0327951 NRTH-1707297					
	DEED BOOK 2003 PG-7278					
	FULL MARKET VALUE	16,458				

64.042-5-1	Sh 56 (Off) 330 Vacant comm		COUNTY TAXABLE VALUE		29,900	
Curtis Jean C	Potsdam 2 407402	22,300	TOWN TAXABLE VALUE		29,900	
26 Wheeler Rd	40x143x58x127	29,900	SCHOOL TAXABLE VALUE		29,900	
Potsdam, NY 13676	FRNT 146.00 DPTH 55.00		FD034 Potsdam Fire Prot		29,900	TO M
	EAST-0329626 NRTH-1707942					
	DEED BOOK 1098 PG-48					
	FULL MARKET VALUE	31,146				

64.042-5-2	Sh 56 449 Other Storag		COUNTY TAXABLE VALUE		129,300	1-190-11.1
Curtis James	Potsdam 2 407402	105,400	TOWN TAXABLE VALUE		129,300	
Curtis Susan	X	129,300	SCHOOL TAXABLE VALUE		129,300	
% Milford Curtis	X		FD034 Potsdam Fire Prot		129,300	TO M
26 Wheeler Rd	X					
Potsdam, NY 13676	ACRES 8.20					
	EAST-0329250 NRTH-1707751					
	DEED BOOK 1103 PG-1021					
	FULL MARKET VALUE	134,688				

STATE OF NEW YORK
 COUNTY - St Lawrence
 TOWN - Potsdam
 SWIS - 407489

2 0 1 2 T E N T A T I V E A S S E S S M E N T R O L L
 T A X A B L E S E C T I O N O F T H E R O L L - 1
 M A P S E C T I O N - 064
 S U B - S E C T I O N - 042
 U N I F O R M P E R C E N T O F V A L U E I S 096.00

PAGE 1382
 VALUATION DATE-JUL 01, 2011
 TAXABLE STATUS DATE-MAR 01, 2012
 RPS150/V04/L015
 CURRENT DATE 4/25/2012

*** S P E C I A L D I S T R I C T S U M M A R Y ***

CODE	DISTRICT NAME	TOTAL PARCELS	EXTENSION TYPE	EXTENSION VALUE	AD VALOREM VALUE	EXEMPT AMOUNT	TAXABLE VALUE
FD034	Potsdam Fire P	16	TOTAL M		877,500		877,500

*** S C H O O L D I S T R I C T S U M M A R Y ***

CODE	DISTRICT NAME	TOTAL PARCELS	ASSESSED LAND	ASSESSED TOTAL	EXEMPT AMOUNT	TOTAL TAXABLE	STAR AMOUNT	STAR TAXABLE
407402	Potsdam 2	16	213,400	877,500		877,500	333,400	544,100
	S U B - T O T A L	16	213,400	877,500		877,500	333,400	544,100
	T O T A L	16	213,400	877,500		877,500	333,400	544,100

*** S Y S T E M C O D E S S U M M A R Y ***

NO SYSTEM EXEMPTIONS AT THIS LEVEL

*** E X E M P T I O N S U M M A R Y ***

CODE	DESCRIPTION	TOTAL PARCELS	COUNTY	TOWN	SCHOOL
41121	Vet - Wart	1	6,600	6,600	
41834	Enhanced S	2			102,400
41854	Basic Star	8			231,000
41933	Dis & Lim	1		12,500	
	T O T A L	12	6,600	19,100	333,400

STATE OF NEW YORK
COUNTY - St Lawrence
TOWN - Potsdam
SWIS - 407489

2 0 1 2 T E N T A T I V E A S S E S S M E N T R O L L
T A X A B L E SECTION OF THE ROLL - 1
M A P S E C T I O N - 064
S U B - S E C T I O N - 042
UNIFORM PERCENT OF VALUE IS 096.00

PAGE 1383
VALUATION DATE-JUL 01, 2011
TAXABLE STATUS DATE-MAR 01, 2012
RPS150/V04/L015
CURRENT DATE 4/25/2012

*** G R A N D T O T A L S ***

ROLL SEC	DESCRIPTION	TOTAL PARCELS	ASSESSED LAND	ASSESSED TOTAL	TAXABLE COUNTY	TAXABLE TOWN	TAXABLE SCHOOL	STAR TAXABLE
1	TAXABLE	16	213,400	877,500	870,900	858,400	877,500	544,100

STATE OF NEW YORK
 COUNTY - St Lawrence
 TOWN - Potsdam
 SWIS - 407489

2 0 1 2 T E N T A T I V E A S S E S S M E N T R O L L
 T A X A B L E SECTION OF THE ROLL - 1

PAGE 1384
 VALUATION DATE-JUL 01, 2011
 TAXABLE STATUS DATE-MAR 01, 2012

TAX MAP NUMBER SEQUENCE
 UNIFORM PERCENT OF VALUE IS 096.00
 UNIFORM PERCENT OF VALUE IS 096.00

TAX MAP PARCEL NUMBER	PROPERTY LOCATION & CLASS	ASSESSMENT	EXEMPTION CODE	COUNTY	TOWN	SCHOOL
CURRENT OWNERS NAME	SCHOOL DISTRICT	LAND	TAX DESCRIPTION	TAXABLE VALUE		
CURRENT OWNERS ADDRESS	PARCEL SIZE/GRID COORD	TOTAL	SPECIAL DISTRICTS			ACCOUNT NO.

64.044-2-1	7734 Ush 11			64.044-2-1		1-168- 4
Noble Tommy	210 1 Family Res		COUNTY TAXABLE VALUE	43,000		
Noble Garry	Potsdam 2 407402	11,400	TOWN TAXABLE VALUE	43,000		
235 Howardville Rd	2002sp38000	43,000	SCHOOL TAXABLE VALUE	43,000		
Canton, NY 13617	97sp38000		FD034 Potsdam Fire Prot	43,000 TO M		
	90sp37000/96sp30000					
	FRNT 105.00 DPTH 165.00					
	EAST-0335106 NRTH-1706191					
	DEED BOOK 2002 PG-9277					
	FULL MARKET VALUE	44,792				

64.044-2-2	7740 Ush 11			64.044-2-2		1-202- 8
Rishe David F C	210 1 Family Res		Basic Star 41854 0	0	0	28,800
7740 Ush 11	Potsdam 2 407402	10,500	COUNTY TAXABLE VALUE	67,500		
Potsdam, NY 13676	X	67,500	TOWN TAXABLE VALUE	67,500		
	X		SCHOOL TAXABLE VALUE	38,700		
	90x150x110x150		FD034 Potsdam Fire Prot	67,500 TO M		
PRIOR OWNER ON 3/01/2012	FRNT 90.00 DPTH 150.00					
Rishe David F C	EAST-0335187 NRTH-1706278					
	DEED BOOK 2012 PG-2129					
	FULL MARKET VALUE	70,313				

64.044-2-3	Ush 11			64.044-2-3		1-202- 7
Rishe David F C	314 Rural vac<10		COUNTY TAXABLE VALUE	5,700		
7740 Ush 11	Potsdam 2 407402	5,700	TOWN TAXABLE VALUE	5,700		
Potsdam, NY 13676	X	5,700	SCHOOL TAXABLE VALUE	5,700		
	X		FD034 Potsdam Fire Prot	5,700 TO M		
	X					
PRIOR OWNER ON 3/01/2012	FRNT 100.00 DPTH 150.00					
Rishe David F C	EAST-0335245 NRTH-1706335					
	DEED BOOK 2012 PG-2129					
	FULL MARKET VALUE	5,938				

64.044-2-4	7748 Ush 11			64.044-2-4		1-268- 3
Bartalo Roger A	210 1 Family Res		COUNTY TAXABLE VALUE	40,000		
Bartalo Julianne	Potsdam 2 407402	11,200	TOWN TAXABLE VALUE	40,000		
17 Goodrich St	2007sp25000	40,000	SCHOOL TAXABLE VALUE	40,000		
Canton, NY 13617	X		FD034 Potsdam Fire Prot	40,000 TO M		
	X					
	FRNT 150.00 DPTH 117.00					
	EAST-0335343 NRTH-1706440					
	DEED BOOK 2007 PG-8248					
	FULL MARKET VALUE	41,667				

STATE OF NEW YORK
COUNTY - St Lawrence
TOWN - Potsdam
SWIS - 407489

2 0 1 2 T E N T A T I V E A S S E S S M E N T R O L L
T A X A B L E SECTION OF THE ROLL - 1

PAGE 1385
VALUATION DATE-JUL 01, 2011
TAXABLE STATUS DATE-MAR 01, 2012

TAX MAP NUMBER SEQUENCE
UNIFORM PERCENT OF VALUE IS 096.00
UNIFORM PERCENT OF VALUE IS 096.00

TAX MAP PARCEL NUMBER	PROPERTY LOCATION & CLASS	ASSESSMENT	EXEMPTION CODE-----	COUNTY-----	TOWN-----	SCHOOL
CURRENT OWNERS NAME	SCHOOL DISTRICT	LAND	TAX DESCRIPTION	TAXABLE VALUE		
CURRENT OWNERS ADDRESS	PARCEL SIZE/GRID COORD	TOTAL	SPECIAL DISTRICTS			ACCOUNT NO.

64.044-2-5	7752 Ush 11			64.044-2-5		*****
Morse Eric	210 1 Family Res		Basic Star 41854	0	0	1-165-15
Morse Andrea	Potsdam 2 407402	10,700	COUNTY TAXABLE VALUE	55,000	0	28,800
7752 US Highway 11	2007sp55000	55,000	TOWN TAXABLE VALUE	55,000		
Potsdam, NY 13676	X		SCHOOL TAXABLE VALUE	26,200		
	X		FD034 Potsdam Fire Prot	55,000 TO M		
	FRNT 96.00 DPTH 150.00					
	EAST-0335419 NRTH-1706509					
	DEED BOOK 2007 PG-18414					
	FULL MARKET VALUE	57,292				

64.044-2-6	7756 Ush 11			64.044-2-6		*****
Schober Josephine	210 1 Family Res		COUNTY TAXABLE VALUE	33,900		1-214- 5
7768 US Highway 11	Potsdam 2 407402	9,000	TOWN TAXABLE VALUE	33,900		
Potsdam, NY 13676	X	33,900	SCHOOL TAXABLE VALUE	33,900		
	88sp16500		FD034 Potsdam Fire Prot	33,900 TO M		
	Re: 1016-588					
	FRNT 82.00 DPTH 115.00					
	EAST-0335471 NRTH-1706561					
	DEED BOOK 2007 PG-6868					
	FULL MARKET VALUE	35,313				

64.044-2-7	7764 Ush 11			64.044-2-7		*****
Wilson Kelly L	210 1 Family Res		Basic Star 41854	0	0	1-243-13
7764 US Highway 11	Potsdam 2 407402	15,200	COUNTY TAXABLE VALUE	72,100	0	28,800
Potsdam, NY 13676	08/03sp60000	72,100	TOWN TAXABLE VALUE	72,100		
	X		SCHOOL TAXABLE VALUE	43,300		
	68x150x60x150		FD034 Potsdam Fire Prot	72,100 TO M		
	FRNT 231.00 DPTH 149.00					
	ACRES 0.79 BANK8888830					
	EAST-0335627 NRTH-1706723					
	DEED BOOK 2003 PG-14968					
	FULL MARKET VALUE	75,104				

64.044-2-8	7768 USH 11			64.044-2-8		*****
Schober Josephine	210 1 Family Res		Enhanced S 41834	0	0	59,710
7768 US Highway 11	Potsdam 2 407402	17,000	COUNTY TAXABLE VALUE	105,000	0	
Potsdam, NY 13676	ACRES 3.00	105,000	TOWN TAXABLE VALUE	105,000		
	EAST-0335817 NRTH-1706696		SCHOOL TAXABLE VALUE	45,290		
	DEED BOOK 642 PG-234		AG002 Ag Dist #2	.00 MT		
	FULL MARKET VALUE	109,375	FD034 Potsdam Fire Prot	105,000 TO M		

STATE OF NEW YORK
 COUNTY - St Lawrence
 TOWN - Potsdam
 SWIS - 407489

2 0 1 2 T E N T A T I V E A S S E S S M E N T R O L L
 T A X A B L E SECTION OF THE ROLL - 1

PAGE 1386
 VALUATION DATE-JUL 01, 2011
 TAXABLE STATUS DATE-MAR 01, 2012

TAX MAP NUMBER SEQUENCE
 UNIFORM PERCENT OF VALUE IS 096.00
 UNIFORM PERCENT OF VALUE IS 096.00

TAX MAP PARCEL NUMBER	PROPERTY LOCATION & CLASS	ASSESSMENT	EXEMPTION CODE-----	COUNTY-----	TOWN-----	SCHOOL
CURRENT OWNERS NAME	SCHOOL DISTRICT	LAND	TAX DESCRIPTION	TAXABLE VALUE		
CURRENT OWNERS ADDRESS	PARCEL SIZE/GRID COORD	TOTAL	SPECIAL DISTRICTS			ACCOUNT NO.

64.044-2-9	7778 Ush 11 210 1 Family Res Potsdam 2 407402	12,000	COUNTY TAXABLE VALUE	55,000		1-209-13
Morse Karen Marie	2006sp52800	55,000	TOWN TAXABLE VALUE	55,000		
Morse Kate Michelle	X		SCHOOL TAXABLE VALUE	55,000		
7778 US Highway 11	86sp28400/86sp32000		FD034 Potsdam Fire Prot	55,000 TO M		
Potsdam, NY 13676	FRNT 132.00 DPTH 117.00 BANK8888830 EAST-0335847 NRTH-1706943 DEED BOOK 2006 PG-17149					
	FULL MARKET VALUE	57,292				

64.044-2-10	7780 Ush 11 210 1 Family Res Potsdam 2 407402	11,100	Basic Star 41854	0	0	1-203- 7 28,800
Decker Emily C	X	47,500	COUNTY TAXABLE VALUE	47,500		
Decker Wade V	X		TOWN TAXABLE VALUE	47,500		
7780 US Highway 11	X		SCHOOL TAXABLE VALUE	18,700		
Potsdam, NY 13676	X FRNT 107.00 DPTH 150.00 BANK8888830 EAST-0335940 NRTH-1707035 DEED BOOK 2005 PG-20717		FD034 Potsdam Fire Prot	47,500 TO M		
	FULL MARKET VALUE	49,479				

64.044-2-11	7787 Ush 11 210 1 Family Res Potsdam 2 407402	10,600	Basic Star 41854	0	0	1-221- 3 25,000
Schober David	X	25,000	COUNTY TAXABLE VALUE	25,000		
7787 US Highway 11	X		TOWN TAXABLE VALUE	25,000		
Potsdam, NY 13676	X FRNT 330.00 DPTH 117.00 EAST-0335586 NRTH-1706954 DEED BOOK 2005 PG-19686		SCHOOL TAXABLE VALUE	0		
	FD034 Potsdam Fire Prot			25,000 TO M		
	FULL MARKET VALUE	26,042				

64.044-2-12	7775 Ush 11 210 1 Family Res Potsdam 2 407402	14,700	Basic Star 41854	0	0	1-214- 3 28,800
Cook Adam W	X	74,200	COUNTY TAXABLE VALUE	74,200		
7775 US Highway 11	X		TOWN TAXABLE VALUE	74,200		
Potsdam, NY 13676	X FRNT 270.00 DPTH 117.00 BANK8888869 EAST-0335749 NRTH-1707111 DEED BOOK 2004 PG-22378		SCHOOL TAXABLE VALUE	45,400		
	FD034 Potsdam Fire Prot			74,200 TO M		
	FULL MARKET VALUE	77,292				

STATE OF NEW YORK
COUNTY - St Lawrence
TOWN - Potsdam
SWIS - 407489

2 0 1 2 T E N T A T I V E A S S E S S M E N T R O L L
T A X A B L E SECTION OF THE ROLL - 1

PAGE 1387
VALUATION DATE-JUL 01, 2011
TAXABLE STATUS DATE-MAR 01, 2012

TAX MAP NUMBER SEQUENCE
UNIFORM PERCENT OF VALUE IS 096.00
UNIFORM PERCENT OF VALUE IS 096.00

TAX MAP PARCEL NUMBER	PROPERTY LOCATION & CLASS	ASSESSMENT	EXEMPTION CODE	COUNTY	TOWN	SCHOOL
CURRENT OWNERS NAME	SCHOOL DISTRICT	LAND	TAX DESCRIPTION	TAXABLE VALUE		
CURRENT OWNERS ADDRESS	PARCEL SIZE/GRID COORD	TOTAL	SPECIAL DISTRICTS			ACCOUNT NO.

7793,7795	Ush 11			64.044-2-13		1-200-11
64.044-2-13	484 1 use sm bld		Enhanced S 41834	0	0	59,710
Williams Derek	Potsdam 2 407402	19,500	COUNTY TAXABLE VALUE	80,000		
Williams Catherine	X	80,000	TOWN TAXABLE VALUE	80,000		
7793 US Highway 11	X		SCHOOL TAXABLE VALUE	20,290		
Potsdam, NY 13676	X		FD034 Potsdam Fire Prot	80,000 TO M		
	FRNT 200.00 DPTH 117.00					
	EAST-0336007 NRTH-1707362					
	DEED BOOK 936 PG-01042					
	FULL MARKET VALUE	83,333				

7801	Ush 11			64.044-2-14		1-272- 3
64.044-2-14	210 1 Family Res		Enhanced S 41834	0	0	59,710
Dunn Arnold	Potsdam 2 407402	9,800	COUNTY TAXABLE VALUE	72,500		
7801 US Highway 11	X	72,500	TOWN TAXABLE VALUE	72,500		
Potsdam, NY 13676	X		SCHOOL TAXABLE VALUE	12,790		
	X		FD034 Potsdam Fire Prot	72,500 TO M		
	FRNT 95.00 DPTH 150.00					
	EAST-0336119 NRTH-1707455					
	DEED BOOK 903 PG-00912					
	FULL MARKET VALUE	75,521				

7807	Ush 11			64.044-2-15		1-189- 2.1
64.044-2-15	210 1 Family Res		Basic Star 41854	0	0	28,800
Myers Elizabeth	Potsdam 2 407402	15,000	COUNTY TAXABLE VALUE	75,000		
PO Box 142	X	75,000	TOWN TAXABLE VALUE	75,000		
Potsdam, NY 13676	X		SCHOOL TAXABLE VALUE	46,200		
	X		FD034 Potsdam Fire Prot	75,000 TO M		
	FRNT 222.00 DPTH 150.00					
	BANK8888150					
	EAST-0336227 NRTH-1707572					
	DEED BOOK 2011 PG-2491					
	FULL MARKET VALUE	78,125				

7811	Ush 11			64.044-2-16		1-196-10
64.044-2-16	210 1 Family Res		Basic Star 41854	0	0	28,800
Griffin Robert L	Potsdam 2 407402	11,000	COUNTY TAXABLE VALUE	85,000		
Griffin Pamela R	99sp42000	85,000	TOWN TAXABLE VALUE	85,000		
31383 Town Line Rd	2009sp88000		SCHOOL TAXABLE VALUE	56,200		
Philadelphia, NY 13673	2005sp72000		FD034 Potsdam Fire Prot	85,000 TO M		
	FRNT 110.00 DPTH 160.00					
	BANK8888830					
	EAST-0336355 NRTH-1707703					
	DEED BOOK 2009 PG-13239					
	FULL MARKET VALUE	88,542				

STATE OF NEW YORK
 COUNTY - St Lawrence
 TOWN - Potsdam
 SWIS - 407489

2 0 1 2 T E N T A T I V E A S S E S S M E N T R O L L
 T A X A B L E SECTION OF THE ROLL - 1

PAGE 1388
 VALUATION DATE-JUL 01, 2011
 TAXABLE STATUS DATE-MAR 01, 2012

TAX MAP NUMBER SEQUENCE
 UNIFORM PERCENT OF VALUE IS 096.00
 UNIFORM PERCENT OF VALUE IS 096.00

TAX MAP PARCEL NUMBER	PROPERTY LOCATION & CLASS	ASSESSMENT	EXEMPTION CODE-----	COUNTY-----	TOWN-----	SCHOOL
CURRENT OWNERS NAME	SCHOOL DISTRICT	LAND	TAX DESCRIPTION	TAXABLE VALUE		
CURRENT OWNERS ADDRESS	PARCEL SIZE/GRID COORD	TOTAL	SPECIAL DISTRICTS			ACCOUNT NO.

64.044-2-17	9 Regan Rd 210 1 Family Res Potsdam 2 407402	12,900	Basic Star 41854	0	0	1-189-1.2
Cook Walter	X	96,000	COUNTY TAXABLE VALUE	96,000	0	28,800
Cook Catherine	X		TOWN TAXABLE VALUE	96,000		
9 Regan Rd	X		SCHOOL TAXABLE VALUE	67,200		
Potsdam, NY 13676	125x228x235x200 FRNT 125.00 DPTH 214.00 EAST-0336287 NRTH-1707836 DEED BOOK 972 PG-00583 FULL MARKET VALUE 100,000	100,000	FD034 Potsdam Fire Prot	96,000 TO M		

64.044-2-18	7800 Ush 11 210 1 Family Res Potsdam 2 407402	12,900	COUNTY TAXABLE VALUE	68,500		1-289- 9
Williams Elexa Jo	X	68,500	TOWN TAXABLE VALUE	68,500		
PO Box 441	X		SCHOOL TAXABLE VALUE	68,500		
South Colton, NY 13687	X FRNT 147.00 DPTH 150.00 EAST-0336268 NRTH-1707359 DEED BOOK 2002 PG-6126 FULL MARKET VALUE 71,354	71,354	FD034 Potsdam Fire Prot	68,500 TO M		

64.044-2-19	7788 Ush 11 210 1 Family Res Potsdam 2 407402	15,700	Aged - Tow 41803	0	0	1-193-14
Dionne Lucienne	X	75,300	Enhanced S 41834	0	0	26,355 0
7788 US Highway 11	X		COUNTY TAXABLE VALUE	75,300	0	59,710
Potsdam, NY 13676	X FRNT 250.00 DPTH 150.00 EAST-0336141 NRTH-1707223 DEED BOOK 592 PG-00519 FULL MARKET VALUE 78,438	78,438	SCHOOL TAXABLE VALUE	15,590		

64.044-2-20	7784 Ush 11 210 1 Family Res Potsdam 2 407402	9,400	COUNTY TAXABLE VALUE	20,000		1-221- 9
Potter Amanda L	X	20,000	TOWN TAXABLE VALUE	20,000		
100 Hayden Rd	X		SCHOOL TAXABLE VALUE	20,000		
Potsdam, NY 13676	X 86sp19000/89sp28280 FRNT 91.00 DPTH 150.00 BANK8888869 EAST-0336023 NRTH-1707108 DEED BOOK 2011 PG-16837 FULL MARKET VALUE 20,833	20,833	FD034 Potsdam Fire Prot	20,000 TO M		

STATE OF NEW YORK
 COUNTY - St Lawrence
 TOWN - Potsdam
 SWIS - 407489

2 0 1 2 T E N T A T I V E A S S E S S M E N T R O L L
 T A X A B L E SECTION OF THE ROLL - 1
 M A P S E C T I O N - 064
 S U B - S E C T I O N - 044
 UNIFORM PERCENT OF VALUE IS 096.00

PAGE 1389
 VALUATION DATE-JUL 01, 2011
 TAXABLE STATUS DATE-MAR 01, 2012
 RPS150/V04/L015
 CURRENT DATE 4/25/2012

*** S P E C I A L D I S T R I C T S U M M A R Y ***

CODE	DISTRICT NAME	TOTAL PARCELS	EXTENSION TYPE	EXTENSION VALUE	AD VALOREM VALUE	EXEMPT AMOUNT	TAXABLE VALUE
AG002	Ag Dist #2		1 MOVTAX				
FD034	Potsdam Fire P	20	TOTAL M		1196,200		1196,200

*** S C H O O L D I S T R I C T S U M M A R Y ***

CODE	DISTRICT NAME	TOTAL PARCELS	ASSESSED LAND	ASSESSED TOTAL	EXEMPT AMOUNT	TOTAL TAXABLE	STAR AMOUNT	STAR TAXABLE
407402	Potsdam 2	20	245,300	1196,200		1196,200	494,240	701,960
	S U B - T O T A L	20	245,300	1196,200		1196,200	494,240	701,960
	T O T A L	20	245,300	1196,200		1196,200	494,240	701,960

*** S Y S T E M C O D E S S U M M A R Y ***

NO SYSTEM EXEMPTIONS AT THIS LEVEL

*** E X E M P T I O N S U M M A R Y ***

CODE	DESCRIPTION	TOTAL PARCELS	COUNTY	TOWN	SCHOOL
41803	Aged - Tow	1		26,355	
41834	Enhanced S	4			238,840
41854	Basic Star	9			255,400
	T O T A L	14		26,355	494,240

STATE OF NEW YORK
COUNTY - St Lawrence
TOWN - Potsdam
SWIS - 407489

2 0 1 2 T E N T A T I V E A S S E S S M E N T R O L L
T A X A B L E SECTION OF THE ROLL - 1
M A P S E C T I O N - 064
S U B - S E C T I O N - 044
UNIFORM PERCENT OF VALUE IS 096.00

PAGE 1390
VALUATION DATE-JUL 01, 2011
TAXABLE STATUS DATE-MAR 01, 2012
RPS150/V04/L015
CURRENT DATE 4/25/2012

*** G R A N D T O T A L S ***

ROLL SEC	DESCRIPTION	TOTAL PARCELS	ASSESSED LAND	ASSESSED TOTAL	TAXABLE COUNTY	TAXABLE TOWN	TAXABLE SCHOOL	STAR TAXABLE
1	TAXABLE	20	245,300	1196,200	1196,200	1169,845	1196,200	701,960

STATE OF NEW YORK
 COUNTY - St Lawrence
 TOWN - Potsdam
 SWIS - 407489

2 0 1 2 T E N T A T I V E A S S E S S M E N T R O L L
 T A X A B L E SECTION OF THE ROLL - 1

PAGE 1391
 VALUATION DATE-JUL 01, 2011
 TAXABLE STATUS DATE-MAR 01, 2012

TAX MAP NUMBER SEQUENCE
 UNIFORM PERCENT OF VALUE IS 096.00
 UNIFORM PERCENT OF VALUE IS 096.00

TAX MAP PARCEL NUMBER	PROPERTY LOCATION & CLASS	ASSESSMENT	EXEMPTION CODE-----	COUNTY-----	TOWN-----	SCHOOL
CURRENT OWNERS NAME	SCHOOL DISTRICT	LAND	TAX DESCRIPTION	TAXABLE VALUE		
CURRENT OWNERS ADDRESS	PARCEL SIZE/GRID COORD	TOTAL	SPECIAL DISTRICTS	ACCOUNT NO.		

64.048-1-1	114 Sh 345			64.048-1-1	*****	*****
The Bicknell Corporation	449 Other Storag		COUNTY TAXABLE VALUE	205,000		1-207- 4
PO Box 5110	Potsdam 2 407402	30,000	TOWN TAXABLE VALUE	205,000		
Potsdam, NY 13676	Re: St Lawrence Supply	205,000	SCHOOL TAXABLE VALUE	205,000		
	& Warehouse 87Sp150000		FD034 Potsdam Fire Prot	205,000	TO M	
	X					
	ACRES 1.84					
	EAST-0323248 NRTH-1705589					
	DEED BOOK 1012 PG-00675					
	FULL MARKET VALUE	213,542				

64.048-1-2	106 Sh 345			64.048-1-2	*****	*****
Burkum Patricia M	210 1 Family Res		Basic Star 41854	0	0	1-182-12
106 State Highway 345	Potsdam 2 407402	12,000	COUNTY TAXABLE VALUE	90,000		28,800
Potsdam, NY 13676	X	90,000	TOWN TAXABLE VALUE	90,000		
	92sp35000		SCHOOL TAXABLE VALUE	61,200		
	1013-63 (50'X100' Strip)		FD034 Potsdam Fire Prot	90,000	TO M	
	FRNT 100.00 DPTH 200.00					
	EAST-0323446 NRTH-1705488					
	DEED BOOK 1060 PG-313					
	FULL MARKET VALUE	93,750				

64.048-1-3	102 Sh 345			64.048-1-3	*****	*****
Fetcie Judith M	210 1 Family Res		Enhanced S 41834	0	0	1-201-10
102 State Highway 345	Potsdam 2 407402	12,000	COUNTY TAXABLE VALUE	70,000		59,710
Potsdam, NY 13676	X	70,000	TOWN TAXABLE VALUE	70,000		
	X		SCHOOL TAXABLE VALUE	10,290		
	1013-61 (50'X100' Strip)		FD034 Potsdam Fire Prot	70,000	TO M	
	FRNT 100.00 DPTH 200.00					
	EAST-0323539 NRTH-1705426					
	DEED BOOK 733 PG-00055					
	FULL MARKET VALUE	72,917				

64.048-1-4	92 Sh 345			64.048-1-4	*****	*****
Osoway Larry	449 Other Storag		COUNTY TAXABLE VALUE	90,000		1-261- 3
Villnave Wayne D	Potsdam 2 407402	30,000	TOWN TAXABLE VALUE	90,000		
131 Elliott Rd	2006sp44560	90,000	SCHOOL TAXABLE VALUE	90,000		
Madrid, NY 13660-3249	2010sp65000		FD034 Potsdam Fire Prot	90,000	TO M	
	1284sp50000					
	ACRES 1.10					
	EAST-0323688 NRTH-1705320					
	DEED BOOK 2010 PG-4622					
	FULL MARKET VALUE	93,750				

STATE OF NEW YORK
 COUNTY - St Lawrence
 TOWN - Potsdam
 SWIS - 407489

2 0 1 2 T E N T A T I V E A S S E S S M E N T R O L L
 T A X A B L E SECTION OF THE ROLL - 1

PAGE 1392
 VALUATION DATE-JUL 01, 2011
 TAXABLE STATUS DATE-MAR 01, 2012

TAX MAP NUMBER SEQUENCE
 UNIFORM PERCENT OF VALUE IS 096.00
 UNIFORM PERCENT OF VALUE IS 096.00

TAX MAP PARCEL NUMBER	PROPERTY LOCATION & CLASS	ASSESSMENT	EXEMPTION CODE-----	COUNTY-----	TOWN-----	SCHOOL
CURRENT OWNERS NAME	SCHOOL DISTRICT	LAND	TAX DESCRIPTION	TAXABLE VALUE		
CURRENT OWNERS ADDRESS	PARCEL SIZE/GRID COORD	TOTAL	SPECIAL DISTRICTS			ACCOUNT NO.

64.048-1-5	78 Sh 345 210 1 Family Res Potsdam 2 407402	11,300	Basic Star 41854	0	0	1-207- 8
Jandrew Jerry F	X	30,000	COUNTY TAXABLE VALUE		30,000	
Jandrew Gloria L	X		TOWN TAXABLE VALUE		30,000	
78 State Highway 345	X		SCHOOL TAXABLE VALUE		1,200	
Potsdam, NY 13676	85sp5000		FD034 Potsdam Fire Prot		30,000 TO M	
	FRNT 100.00 DPTH 167.00					
	EAST-0324017 NRTH-1705129					
	DEED BOOK 2005 PG-14242					
	FULL MARKET VALUE	31,250				

64.048-1-6	Sh 345 314 Rural vac<10 Potsdam 2 407402	2,500	COUNTY TAXABLE VALUE		2,500	
Jandrew Glenford F	X	2,500	TOWN TAXABLE VALUE		2,500	
Jandrew Ann M	X		SCHOOL TAXABLE VALUE		2,500	
73 State Highway 345	2005sp1000		FD034 Potsdam Fire Prot		2,500 TO M	
Potsdam, NY 13676	X					
	ACRES 1.90					
	EAST-0324225 NRTH-1705012					
	DEED BOOK 2005 PG-13954					
	FULL MARKET VALUE	2,604				

64.048-1-7	Sh 345 314 Rural vac<10 Potsdam 2 407402	3,000	COUNTY TAXABLE VALUE		3,000	1-207- 7. 2
Fetcie Brian S	X	3,000	TOWN TAXABLE VALUE		3,000	
Fetcie Steven J	X		SCHOOL TAXABLE VALUE		3,000	
130 Dayton Rd	X		FD034 Potsdam Fire Prot		3,000 TO M	
Potsdam, NY 13676	X					
	FRNT 50.00 DPTH 165.00					
	EAST-0324244 NRTH-1704717					
	DEED BOOK 2007 PG-21113					
	FULL MARKET VALUE	3,125				

64.048-1-8	65 Sh 345 210 1 Family Res Potsdam 2 407402	17,900	Basic Star 41854	0	0	1-263-12
Wade Paul C	X	35,000	COUNTY TAXABLE VALUE		35,000	
65 State Highway 345	X		TOWN TAXABLE VALUE		35,000	
Potsdam, NY 13676	X		SCHOOL TAXABLE VALUE		6,200	
	X		FD034 Potsdam Fire Prot		35,000 TO M	
	ACRES 3.50 BANK8888869					
	EAST-0324114 NRTH-1704558					
	DEED BOOK 2007 PG-21870					
	FULL MARKET VALUE	36,458				

STATE OF NEW YORK
 COUNTY - St Lawrence
 TOWN - Potsdam
 SWIS - 407489

2 0 1 2 T E N T A T I V E A S S E S S M E N T R O L L
 T A X A B L E SECTION OF THE ROLL - 1

PAGE 1393
 VALUATION DATE-JUL 01, 2011
 TAXABLE STATUS DATE-MAR 01, 2012

TAX MAP NUMBER SEQUENCE
 UNIFORM PERCENT OF VALUE IS 096.00
 UNIFORM PERCENT OF VALUE IS 096.00

TAX MAP PARCEL NUMBER	PROPERTY LOCATION & CLASS	ASSESSMENT	EXEMPTION CODE-----	COUNTY-----	TOWN-----	SCHOOL
CURRENT OWNERS NAME	SCHOOL DISTRICT	LAND	TAX DESCRIPTION	TAXABLE VALUE		
CURRENT OWNERS ADDRESS	PARCEL SIZE/GRID COORD	TOTAL	SPECIAL DISTRICTS			ACCOUNT NO.
***** 64.048-1-9 *****						
64.048-1-9	69 Sh 345					1-207- 6
Hollinger Timothy J	210 1 Family Res		Basic Star 41854	0	0	28,800
69 State highway 345	Potsdam 2 407402	15,900	COUNTY TAXABLE VALUE		52,000	
Potsdam, NY 13676	ref deed 2004-6572	52,000	TOWN TAXABLE VALUE		52,000	
	2011sp55000		SCHOOL TAXABLE VALUE		23,200	
	2000sp29000		FD034 Potsdam Fire Prot		52,000 TO M	
	FRNT 83.00 DPTH 165.00					
	ACRES 1.00 BANK8888869					
	EAST-0324100 NRTH-1704796					
	DEED BOOK 2011 PG-1878					
	FULL MARKET VALUE	54,167				
***** 64.048-1-10 *****						
64.048-1-10	73 Sh 345					1-207- 7. 3
Jandrew Glenford F	270 Mfg housing		Basic Star 41854	0	0	22,500
73 State Highway 345	Potsdam 2 407402	16,500	COUNTY TAXABLE VALUE		22,500	
Potsdam, NY 13676	X	22,500	TOWN TAXABLE VALUE		22,500	
	X		SCHOOL TAXABLE VALUE		0	
	0384sp		FD034 Potsdam Fire Prot		22,500 TO M	
	ACRES 1.60					
	EAST-0323880 NRTH-1704645					
	DEED BOOK 1116 PG-217					
	FULL MARKET VALUE	23,438				
***** 64.048-1-11 *****						
64.048-1-11	75 Sh 345					1-216- 2
Barringer Philip S	210 1 Family Res		Basic Star 41854	0	0	28,800
75 State Highway 345	Potsdam 2 407402	10,500	COUNTY TAXABLE VALUE		70,000	
Potsdam, NY 13676	2006sp57500	70,000	TOWN TAXABLE VALUE		70,000	
	X		SCHOOL TAXABLE VALUE		41,200	
	0884sp8500/91spl2000		FD034 Potsdam Fire Prot		70,000 TO M	
	FRNT 83.00 DPTH 165.00					
	BANK8888830					
	EAST-0323967 NRTH-1704887					
	DEED BOOK 2006 PG-16323					
	FULL MARKET VALUE	72,917				
***** 64.048-1-12 *****						
64.048-1-12	83B Sh 345					1-207- 7. 5
Green Robert P II	210 1 Family Res		Basic Star 41854	0	0	28,800
Green Rebecca A	Potsdam 2 407402	18,900	COUNTY TAXABLE VALUE		115,000	
83B State Highway 345	2006sp139900<	115,000	TOWN TAXABLE VALUE		115,000	
Potsdam, NY 13676	86sp32000		SCHOOL TAXABLE VALUE		86,200	
	X		FD034 Potsdam Fire Prot		115,000 TO M	
	ACRES 4.70 BANK8888869					
	EAST-0323638 NRTH-1704744					
	DEED BOOK 2006 PG-17761					
	FULL MARKET VALUE	119,792				

STATE OF NEW YORK
 COUNTY - St Lawrence
 TOWN - Potsdam
 SWIS - 407489

2 0 1 2 T E N T A T I V E A S S E S S M E N T R O L L
 T A X A B L E SECTION OF THE ROLL - 1

PAGE 1394
 VALUATION DATE-JUL 01, 2011
 TAXABLE STATUS DATE-MAR 01, 2012

TAX MAP NUMBER SEQUENCE
 UNIFORM PERCENT OF VALUE IS 096.00
 UNIFORM PERCENT OF VALUE IS 096.00

TAX MAP PARCEL NUMBER	PROPERTY LOCATION & CLASS	ASSESSMENT	EXEMPTION CODE	COUNTY	TOWN	SCHOOL
CURRENT OWNERS NAME	SCHOOL DISTRICT	LAND	TAX DESCRIPTION	TAXABLE VALUE		
CURRENT OWNERS ADDRESS	PARCEL SIZE/GRID COORD	TOTAL	SPECIAL DISTRICTS			ACCOUNT NO.

64.048-1-13	83C Sh 345 210 1 Family Res			64.048-1-13		1-206-15
Green Robert P II	Potsdam 2 407402	15,900	COUNTY TAXABLE VALUE	40,000		
Green Rebecca A	2006sp139900<	40,000	TOWN TAXABLE VALUE	40,000		
83B State Highway 345	X		SCHOOL TAXABLE VALUE	40,000		
Potsdam, NY 13676	X		FD034 Potsdam Fire Prot	40,000 TO M		
	ACRES 1.20 BANK8888869					
	EAST-0323589 NRTH-1705011					
	DEED BOOK 2006 PG-17761					
	FULL MARKET VALUE	41,667				

64.048-1-14	Sh 345 311 Res vac land			64.048-1-14		1-210- 2
Your Hometown Inc	Potsdam 2 407402	4,400	COUNTY TAXABLE VALUE	4,400		
PO Box 132	ref 2009/1442	4,400	TOWN TAXABLE VALUE	4,400		
Potsdam, NY 13676	X		SCHOOL TAXABLE VALUE	4,400		
	X		FD034 Potsdam Fire Prot	4,400 TO M		
	FRNT 100.00 DPTH 116.00					
	EAST-0323167 NRTH-1705413					
	DEED BOOK 2009 PG-1443					
	FULL MARKET VALUE	4,583				

STATE OF NEW YORK
 COUNTY - St Lawrence
 TOWN - Potsdam
 SWIS - 407489

2 0 1 2 T E N T A T I V E A S S E S S M E N T R O L L
 T A X A B L E SECTION OF THE ROLL - 1
 M A P S E C T I O N - 064
 S U B - S E C T I O N - 048
 U N I F O R M P E R C E N T O F V A L U E I S 096.00

PAGE 1395
 VALUATION DATE-JUL 01, 2011
 TAXABLE STATUS DATE-MAR 01, 2012
 RPS150/V04/L015
 CURRENT DATE 4/25/2012

*** S P E C I A L D I S T R I C T S U M M A R Y ***

CODE	DISTRICT NAME	TOTAL PARCELS	EXTENSION TYPE	EXTENSION VALUE	AD VALOREM VALUE	EXEMPT AMOUNT	TAXABLE VALUE
FD034	Potsdam Fire P	14	TOTAL M		829,400		829,400

*** S C H O O L D I S T R I C T S U M M A R Y ***

CODE	DISTRICT NAME	TOTAL PARCELS	ASSESSED LAND	ASSESSED TOTAL	EXEMPT AMOUNT	TOTAL TAXABLE	STAR AMOUNT	STAR TAXABLE
407402	Potsdam 2	14	200,800	829,400		829,400	255,010	574,390
	S U B - T O T A L	14	200,800	829,400		829,400	255,010	574,390
	T O T A L	14	200,800	829,400		829,400	255,010	574,390

*** S Y S T E M C O D E S S U M M A R Y ***

NO SYSTEM EXEMPTIONS AT THIS LEVEL

*** E X E M P T I O N S U M M A R Y ***

CODE	DESCRIPTION	TOTAL PARCELS	COUNTY	TOWN	SCHOOL
41834	Enhanced S	1			59,710
41854	Basic Star	7			195,300
	T O T A L	8			255,010

*** G R A N D T O T A L S ***

ROLL SEC	DESCRIPTION	TOTAL PARCELS	ASSESSED LAND	ASSESSED TOTAL	TAXABLE COUNTY	TAXABLE TOWN	TAXABLE SCHOOL	STAR TAXABLE
1	TAXABLE	14	200,800	829,400	829,400	829,400	829,400	574,390

STATE OF NEW YORK
 COUNTY - St Lawrence
 TOWN - Potsdam
 SWIS - 407489

2 0 1 2 T E N T A T I V E A S S E S S M E N T R O L L
 T A X A B L E SECTION OF THE ROLL - 1

PAGE 1396
 VALUATION DATE-JUL 01, 2011
 TAXABLE STATUS DATE-MAR 01, 2012

TAX MAP NUMBER SEQUENCE
 UNIFORM PERCENT OF VALUE IS 096.00
 UNIFORM PERCENT OF VALUE IS 096.00

TAX MAP PARCEL NUMBER	PROPERTY LOCATION & CLASS	ASSESSMENT	EXEMPTION CODE-----	COUNTY-----	TOWN-----	SCHOOL
CURRENT OWNERS NAME	SCHOOL DISTRICT	LAND	TAX DESCRIPTION	TAXABLE VALUE		
CURRENT OWNERS ADDRESS	PARCEL SIZE/GRID COORD	TOTAL	SPECIAL DISTRICTS			ACCOUNT NO.

64.065-5-1	152 Maple St			64.065-5-1		*****
Engels James	431 Auto dealer		COUNTY TAXABLE VALUE	60,000		1-253-10
152 Maple St	Potsdam 2 407402	25,000	TOWN TAXABLE VALUE	60,000		
Potsdam, NY 13676	Re:foreign Auto Parts	60,000	SCHOOL TAXABLE VALUE	60,000		
	X		FD034 Potsdam Fire Prot	60,000	TO M	
	X					
	FRNT 210.00 DPTH 200.00					
	EAST-0324890 NRTH-1701403					
	DEED BOOK 890 PG-01026					
	FULL MARKET VALUE	62,500				

64.065-5-5.1	Off Maple			64.065-5-5.1		*****
Robar Frederick D Sr	330 Vacant comm		COUNTY TAXABLE VALUE	500		
731 S Canton Rd	Potsdam 2 407402	500	TOWN TAXABLE VALUE	500		
Potsdam, NY 13676	40x20x30x25	500	SCHOOL TAXABLE VALUE	500		
	X		FD034 Potsdam Fire Prot	500	TO M	
	X					
	ACRES 0.10					
	EAST-0325246 NRTH-1701285					
	DEED BOOK 1101 PG-957					
	FULL MARKET VALUE	521				

64.065-5-5.2	Off Maple			64.065-5-5.2		*****
Robar Frederick D Sr	330 Vacant comm		COUNTY TAXABLE VALUE	100		
731 S Canton Rd	Potsdam 2 407402	100	TOWN TAXABLE VALUE	100		
Potsdam, NY 13676	40x30x50	100	SCHOOL TAXABLE VALUE	100		
	ACRES 0.03		FD034 Potsdam Fire Prot	100	TO M	
	EAST-0325232 NRTH-1701314					
	DEED BOOK 1999 PG-9183					
	FULL MARKET VALUE	104				

64.065-5-6	158 Maple St			64.065-5-6		*****
Robar Frederick D Sr	416 Mfg hsing pk		Enhanced S 41834 0	0	0	1-230- 4
731 S Canton Rd	Potsdam 2 407402	25,000	COUNTY TAXABLE VALUE	70,000		
Potsdam, NY 13676	Re: Mobile Home Court	70,000	TOWN TAXABLE VALUE	70,000		
	X		SCHOOL TAXABLE VALUE	67,500		
	X		FD034 Potsdam Fire Prot	70,000	TO M	
	ACRES 1.00					
	EAST-0325149 NRTH-1701208					
	DEED BOOK 1101 PG-959					
	FULL MARKET VALUE	72,917				

STATE OF NEW YORK
 COUNTY - St Lawrence
 TOWN - Potsdam
 SWIS - 407489

2 0 1 2 T E N T A T I V E A S S E S S M E N T R O L L
 T A X A B L E SECTION OF THE ROLL - 1

PAGE 1397
 VALUATION DATE-JUL 01, 2011
 TAXABLE STATUS DATE-MAR 01, 2012

TAX MAP NUMBER SEQUENCE
 UNIFORM PERCENT OF VALUE IS 096.00
 UNIFORM PERCENT OF VALUE IS 096.00

TAX MAP PARCEL NUMBER	PROPERTY LOCATION & CLASS	ASSESSMENT	EXEMPTION CODE	COUNTY	TOWN	SCHOOL
CURRENT OWNERS NAME	SCHOOL DISTRICT	LAND	TAX DESCRIPTION	TAXABLE VALUE		
CURRENT OWNERS ADDRESS	PARCEL SIZE/GRID COORD	TOTAL	SPECIAL DISTRICTS			ACCOUNT NO.

64.065-5-9	158 1/2 Maple St			64.065-5-9		*****
Mousaw Deborah	210 1 Family Res		COUNTY TAXABLE VALUE	60,000		1-174-14.1
158 1/2 Maple St	Potsdam 2 407402	17,100	TOWN TAXABLE VALUE	60,000		
Potsdam, NY 13676	X	60,000	SCHOOL TAXABLE VALUE	60,000		
	X		FD034 Potsdam Fire Prot	60,000 TO M		
	X					
	ACRES 2.40					
	EAST-0324802 NRTH-1701274					
	DEED BOOK 1999 PG-24112					
	FULL MARKET VALUE	62,500				

64.065-5-10.1	Maple St			64.065-5-10.1		*****
Robar Frederick D Sr	330 Vacant comm		COUNTY TAXABLE VALUE	1,800		
731 S Canton Rd	Potsdam 2 407402	1,800	TOWN TAXABLE VALUE	1,800		
Potsdam, NY 13676	Re: Driveway Into Robar	1,800	SCHOOL TAXABLE VALUE	1,800		
	88sp4500 Ref1101-959		FD034 Potsdam Fire Prot	1,800 TO M		
	27x579x30x379x16x200					
	FRNT 27.00 DPTH 579.00					
	EAST-0324993 NRTH-1701290					
	DEED BOOK 1101 PG-946					
	FULL MARKET VALUE	1,875				

STATE OF NEW YORK
 COUNTY - St Lawrence
 TOWN - Potsdam
 SWIS - 407489

2 0 1 2 T E N T A T I V E A S S E S S M E N T R O L L
 T A X A B L E S E C T I O N O F T H E R O L L - 1
 M A P S E C T I O N - 0 6 4
 S U B - S E C T I O N - 0 6 5
 U N I F O R M P E R C E N T O F V A L U E I S 0 9 6 . 0 0

PAGE 1398
 VALUATION DATE-JUL 01, 2011
 TAXABLE STATUS DATE-MAR 01, 2012
 RPS150/V04/L015
 CURRENT DATE 4/25/2012

*** S P E C I A L D I S T R I C T S U M M A R Y ***

CODE	DISTRICT NAME	TOTAL PARCELS	EXTENSION TYPE	EXTENSION VALUE	AD VALOREM VALUE	EXEMPT AMOUNT	TAXABLE VALUE
FD034	Potsdam Fire P	6	TOTAL M		192,400		192,400

*** S C H O O L D I S T R I C T S U M M A R Y ***

CODE	DISTRICT NAME	TOTAL PARCELS	ASSESSED LAND	ASSESSED TOTAL	EXEMPT AMOUNT	TOTAL TAXABLE	STAR AMOUNT	STAR TAXABLE
407402	Potsdam 2	6	69,500	192,400		192,400	2,500	189,900
	S U B - T O T A L	6	69,500	192,400		192,400	2,500	189,900
	T O T A L	6	69,500	192,400		192,400	2,500	189,900

*** S Y S T E M C O D E S S U M M A R Y ***

NO SYSTEM EXEMPTIONS AT THIS LEVEL

*** E X E M P T I O N S U M M A R Y ***

CODE	DESCRIPTION	TOTAL PARCELS	COUNTY	TOWN	SCHOOL
41834	Enhanced S	1			2,500
	T O T A L	1			2,500

*** G R A N D T O T A L S ***

ROLL SEC	DESCRIPTION	TOTAL PARCELS	ASSESSED LAND	ASSESSED TOTAL	TAXABLE COUNTY	TAXABLE TOWN	TAXABLE SCHOOL	STAR TAXABLE
1	TAXABLE	6	69,500	192,400	192,400	192,400	192,400	189,900

STATE OF NEW YORK
 COUNTY - St Lawrence
 TOWN - Potsdam
 SWIS - 407489

2 0 1 2 T E N T A T I V E A S S E S S M E N T R O L L
 T A X A B L E SECTION OF THE ROLL - 1

PAGE 1399
 VALUATION DATE-JUL 01, 2011
 TAXABLE STATUS DATE-MAR 01, 2012

TAX MAP NUMBER SEQUENCE
 UNIFORM PERCENT OF VALUE IS 096.00
 UNIFORM PERCENT OF VALUE IS 096.00

TAX MAP PARCEL NUMBER	PROPERTY LOCATION & CLASS	ASSESSMENT	EXEMPTION CODE-----	COUNTY-----	TOWN-----	SCHOOL
CURRENT OWNERS NAME	SCHOOL DISTRICT	LAND	TAX DESCRIPTION	TAXABLE VALUE		
CURRENT OWNERS ADDRESS	PARCEL SIZE/GRID COORD	TOTAL	SPECIAL DISTRICTS	ACCOUNT NO.		
***** 64.073-2-1./1 *****						
81	Clarkson Ave					
64.073-2-1./1	837 Cell Tower		COUNTY	TAXABLE VALUE	48,000	
Independent Wireless One Corp	Potsdam 2 407402	0	TOWN	TAXABLE VALUE	48,000	
PO Box 8430	6 cellular antennas total	48,000	SCHOOL	TAXABLE VALUE	48,000	
Kansas City, MO 64114	On Village Water Tower		FD034	Potsdam Fire Prot	48,000	TO M
	3 sites with 2 antenna ea					
	ACRES 0.01					
	FULL MARKET VALUE	50,000				
***** 64.073-2-1./2 *****						
81	Clarkson Ave					
64.073-2-1./2	837 Cell Tower		COUNTY	TAXABLE VALUE	48,000	
At&T Network Real Est	Potsdam 2 407402	0	TOWN	TAXABLE VALUE	48,000	
5405 Windward Pkwy	6 cellular antennas total	48,000	SCHOOL	TAXABLE VALUE	48,000	
PO Box 1630	On Village Water Tower		FD034	Potsdam Fire Prot	48,000	TO M
Alpharetta, GA 30009	3 sites with 2 antenna ea					
	ACRES 0.01					
	FULL MARKET VALUE	50,000				

STATE OF NEW YORK
 COUNTY - St Lawrence
 TOWN - Potsdam
 SWIS - 407489

2 0 1 2 T E N T A T I V E A S S E S S M E N T R O L L
 T A X A B L E SECTION OF THE ROLL - 1
 M A P S E C T I O N - 064
 S U B - S E C T I O N - 073
 UNIFORM PERCENT OF VALUE IS 096.00

PAGE 1400
 VALUATION DATE-JUL 01, 2011
 TAXABLE STATUS DATE-MAR 01, 2012
 RPS150/V04/L015
 CURRENT DATE 4/25/2012

*** S P E C I A L D I S T R I C T S U M M A R Y ***

CODE	DISTRICT NAME	TOTAL PARCELS	EXTENSION TYPE	EXTENSION VALUE	AD VALOREM VALUE	EXEMPT AMOUNT	TAXABLE VALUE
FD034	Potsdam Fire P	2	TOTAL M		96,000		96,000

*** S C H O O L D I S T R I C T S U M M A R Y ***

CODE	DISTRICT NAME	TOTAL PARCELS	ASSESSED LAND	ASSESSED TOTAL	EXEMPT AMOUNT	TOTAL TAXABLE	STAR AMOUNT	STAR TAXABLE
407402	Potsdam 2	2		96,000		96,000		96,000
	S U B - T O T A L	2		96,000		96,000		96,000
	T O T A L	2		96,000		96,000		96,000

*** S Y S T E M C O D E S S U M M A R Y ***

NO SYSTEM EXEMPTIONS AT THIS LEVEL

*** E X E M P T I O N S U M M A R Y ***

NO EXEMPTIONS AT THIS LEVEL

*** G R A N D T O T A L S ***

ROLL SEC	DESCRIPTION	TOTAL PARCELS	ASSESSED LAND	ASSESSED TOTAL	TAXABLE COUNTY	TAXABLE TOWN	TAXABLE SCHOOL	STAR TAXABLE
1	TAXABLE	2		96,000	96,000	96,000	96,000	96,000

STATE OF NEW YORK
 COUNTY - St Lawrence
 TOWN - Potsdam
 SWIS - 407489

2 0 1 2 T E N T A T I V E A S S E S S M E N T R O L L
 T A X A B L E SECTION OF THE ROLL - 1

PAGE 1401
 VALUATION DATE-JUL 01, 2011
 TAXABLE STATUS DATE-MAR 01, 2012

TAX MAP NUMBER SEQUENCE
 UNIFORM PERCENT OF VALUE IS 096.00
 UNIFORM PERCENT OF VALUE IS 096.00

TAX MAP PARCEL NUMBER	PROPERTY LOCATION & CLASS	ASSESSMENT	EXEMPTION CODE-----	COUNTY-----	TOWN-----	SCHOOL
CURRENT OWNERS NAME	SCHOOL DISTRICT	LAND	TAX DESCRIPTION	TAXABLE VALUE		
CURRENT OWNERS ADDRESS	PARCEL SIZE/GRID COORD	TOTAL	SPECIAL DISTRICTS			ACCOUNT NO.

7981,7983	Ush 11	79	PCT OF VALUE USED FOR EXEMPTION PURPOSES	65.001-1-1	*****	*****
65.001-1-1	240 Rural res		Vet - Wart 41121	0	11,520	11,520 0
Burlingame Donald	Potsdam 2 407402	26,500	Enhanced S 41834	0	0	0 59,710
Burlingame Peggy B	X	178,700	COUNTY TAXABLE VALUE		167,180	
7981 US Highway 11	X		TOWN TAXABLE VALUE		167,180	
Potsdam, NY 13676	X		SCHOOL TAXABLE VALUE		118,990	
	ACRES 38.90		FD034 Potsdam Fire Prot		178,700	TO M
	EAST-0338717 NRTH-1711211					
	DEED BOOK 1021 PG-00207					
	FULL MARKET VALUE	186,146				

7991	Ush 11			65.001-1-2.1	*****	*****
65.001-1-2.1	210 1 Family Res		Basic Star 41854	0	0	0 28,800
Edwards Richard M Jr	Potsdam 2 407402	16,700	COUNTY TAXABLE VALUE		145,000	
Edwards Linda	X	145,000	TOWN TAXABLE VALUE		145,000	
7991 US Highway 11	X		SCHOOL TAXABLE VALUE		116,200	
Potsdam, NY 13676	89sp127500		FD034 Potsdam Fire Prot		145,000	TO M
	ACRES 2.10 BANK8888830					
	EAST-0339518 NRTH-1711038					
	DEED BOOK 1030 PG-00431					
	FULL MARKET VALUE	151,042				

8003	Ush 11			65.001-1-2.2	*****	*****
65.001-1-2.2	210 1 Family Res		Basic Star 41854	0	0	0 28,800
Ferguson Donald	Potsdam 2 407402	16,600	COUNTY TAXABLE VALUE		181,000	
Gillette-Ferguson Ilona	2006sp180000	181,000	TOWN TAXABLE VALUE		181,000	
8003 US Highway 11	X		SCHOOL TAXABLE VALUE		152,200	
Potsdam, NY 13676	87sp125000		FD034 Potsdam Fire Prot		181,000	TO M
	ACRES 2.08 BANK8888173					
	EAST-0339713 NRTH-1711146					
	DEED BOOK 2006 PG-14866					
	FULL MARKET VALUE	188,542				

7988	Ush 11			65.001-1-3.1	*****	*****
65.001-1-3.1	210 1 Family Res		Enhanced S 41834	0	0	0 59,710
Smith Aras	Potsdam 2 407402	16,400	COUNTY TAXABLE VALUE		86,000	
Smith Yvette	X	86,000	TOWN TAXABLE VALUE		86,000	
7988 US Highway 11	X		SCHOOL TAXABLE VALUE		26,290	
Potsdam, NY 13676	Ref Deed 1034-447		FD034 Potsdam Fire Prot		86,000	TO M
	ACRES 1.50					
	EAST-0339757 NRTH-1710714					
	DEED BOOK 502 PG-00395					
	FULL MARKET VALUE	89,583				

STATE OF NEW YORK
 COUNTY - St Lawrence
 TOWN - Potsdam
 SWIS - 407489

2 0 1 2 T E N T A T I V E A S S E S S M E N T R O L L
 T A X A B L E SECTION OF THE ROLL - 1

PAGE 1402
 VALUATION DATE-JUL 01, 2011
 TAXABLE STATUS DATE-MAR 01, 2012

TAX MAP NUMBER SEQUENCE
 UNIFORM PERCENT OF VALUE IS 096.00
 UNIFORM PERCENT OF VALUE IS 096.00

TAX MAP PARCEL NUMBER	PROPERTY LOCATION & CLASS	ASSESSMENT	EXEMPTION CODE-----	COUNTY-----	TOWN-----	SCHOOL
CURRENT OWNERS NAME	SCHOOL DISTRICT	LAND	TAX DESCRIPTION	TAXABLE VALUE		
CURRENT OWNERS ADDRESS	PARCEL SIZE/GRID COORD	TOTAL	SPECIAL DISTRICTS			ACCOUNT NO.

65.001-1-4.1	Ush 11			65.001-1-4.1		*****
Adams Bernard (LU)	323 Vacant rural		COUNTY TAXABLE VALUE	16,200		1-163- 4
Adams Gertrude (LU)	Potsdam 2 407402	16,200	TOWN TAXABLE VALUE	16,200		
Ciadella-Rmdrnm Adams Calnon	X	16,200	SCHOOL TAXABLE VALUE	16,200		
8011 US Highway 11	X		FD034 Potsdam Fire Prot	16,200	TO M	
Potsdam, NY 13676	ACRES 11.80					
	EAST-0340341 NRTH-1709849					
	DEED BOOK 2002 PG-5020					
	FULL MARKET VALUE	16,875				

65.001-1-5	Ush 11			65.001-1-5		*****
Adams Frances M	322 Rural vac>10		COUNTY TAXABLE VALUE	24,800		1-163-10
291 Willowbend Rd	Potsdam 2 407402	24,800	TOWN TAXABLE VALUE	24,800		
Rochester, NY 14618	X	24,800	SCHOOL TAXABLE VALUE	24,800		
	X		FD034 Potsdam Fire Prot	24,800	TO M	
	X					
	ACRES 50.10					
	EAST-0339800 NRTH-1709503					
	DEED BOOK 00975 PG-00736					
	FULL MARKET VALUE	25,833				

65.001-1-6	7957 Ush 11			65.001-1-6		*****
Thakur Magendra	465 Prof. bldg.		COUNTY TAXABLE VALUE	247,500		8-311-14
Thakur Rashmi	Potsdam 2 407402	50,000	TOWN TAXABLE VALUE	247,500		
7957 US Highway 11	2006sp125000	247,500	SCHOOL TAXABLE VALUE	247,500		
Potsdam, NY 13676	220x204x183x200		FD034 Potsdam Fire Prot	247,500	TO M	
	FRNT 220.00 DPTH 202.00					
	EAST-0338912 NRTH-1710216					
	DEED BOOK 2006 PG-19629					
	FULL MARKET VALUE	257,813				

65.001-1-7.12	7936 Ush 11			65.001-1-7.12		*****
Porter Clark R	210 1 Family Res		COUNTY TAXABLE VALUE	27,500		
559D County Route 24	Potsdam 2 407402	17,900	TOWN TAXABLE VALUE	27,500		
Gouverneur, NY 13642	96sp35000nv	27,500	SCHOOL TAXABLE VALUE	27,500		
	98SP20000		FD034 Potsdam Fire Prot	27,500	TO M	
	2010sp17000					
	ACRES 5.10					
	EAST-0338739 NRTH-1709654					
	DEED BOOK 2010 PG-8654					
	FULL MARKET VALUE	28,646				

STATE OF NEW YORK
 COUNTY - St Lawrence
 TOWN - Potsdam
 SWIS - 407489

2 0 1 2 T E N T A T I V E A S S E S S M E N T R O L L
 T A X A B L E SECTION OF THE ROLL - 1

PAGE 1403
 VALUATION DATE-JUL 01, 2011
 TAXABLE STATUS DATE-MAR 01, 2012

TAX MAP NUMBER SEQUENCE
 UNIFORM PERCENT OF VALUE IS 096.00
 UNIFORM PERCENT OF VALUE IS 096.00

TAX MAP PARCEL NUMBER	PROPERTY LOCATION & CLASS	ASSESSMENT	EXEMPTION CODE-----	COUNTY-----	TOWN-----	SCHOOL
CURRENT OWNERS NAME	SCHOOL DISTRICT	LAND	TAX DESCRIPTION	TAXABLE VALUE		
CURRENT OWNERS ADDRESS	PARCEL SIZE/GRID COORD	TOTAL	SPECIAL DISTRICTS			ACCOUNT NO.

7914 Ush 11				65.001-1-8		*****
65.001-1-8	210 1 Family Res		Basic Star 41854	0	0	1-195- 4
Weaver Freddie	Potsdam 2 407402	12,900	COUNTY TAXABLE VALUE		67,200	0 28,800
7914 US Highway 11	2004sp8500	67,200	TOWN TAXABLE VALUE		67,200	
Potsdam, NY 13676	2007sp67000		SCHOOL TAXABLE VALUE		38,400	
	89sp25000		FD034 Potsdam Fire Prot		67,200 TO M	
	FRNT 120.00 DPTH 300.00					
	BANK8888830					
	EAST-0338392 NRTH-1709373					
	DEED BOOK 2007 PG-1230					
	FULL MARKET VALUE	70,000				

265 Hatch Rd				65.001-1-11.111		*****
65.001-1-11.111	260 Seasonal res		COUNTY TAXABLE VALUE		37,000	1-241- 8
Ward Michael	Potsdam 2 407402	30,000	TOWN TAXABLE VALUE		37,000	
30 Russell Turnpike Rd	20087sp30000	37,000	SCHOOL TAXABLE VALUE		37,000	
Potsdam, NY 13676	X		AG002 Ag Dist #2		.00 MT	
	ACRES 38.70		FD034 Potsdam Fire Prot		37,000 TO M	
	EAST-0341282 NRTH-1708124					
	DEED BOOK 2008 PG-19858					
	FULL MARKET VALUE	38,542				

7896,7902 USH 11				65.001-1-11.112		*****
65.001-1-11.112	112 Dairy farm		COUNTY TAXABLE VALUE		226,800	
Mitchell Harold (LU)	Potsdam 2 407402	146,300	TOWN TAXABLE VALUE		226,800	
Chase Kenneth & Jill	RE: WRP easement	226,800	SCHOOL TAXABLE VALUE		226,800	
% Kenneth & Jill Chase	ACRES 340.90		AG002 Ag Dist #2		.00 MT	
222 Irish Settlement Rd	EAST-0337896 NRTH-1707913		FD034 Potsdam Fire Prot		226,800 TO M	
Colton, NY 13625	DEED BOOK 2006 PG-9449					
	FULL MARKET VALUE	236,250				

Ush 11				65.001-1-13.1		*****
65.001-1-13.1	105 Vac farmland		COUNTY TAXABLE VALUE		6,600	1-268- 1
Chase Kenneth	Potsdam 2 407402	6,600	TOWN TAXABLE VALUE		6,600	
Chase Jill	RE: WRP Easement	6,600	SCHOOL TAXABLE VALUE		6,600	
222 Irish Settlement Rd	X		AG002 Ag Dist #2		.00 MT	
Colton, NY 13625	X		FD034 Potsdam Fire Prot		6,600 TO M	
	ACRES 22.00					
	EAST-0336997 NRTH-1704222					
	DEED BOOK 2006 PG-9449					
	FULL MARKET VALUE	6,875				

STATE OF NEW YORK
 COUNTY - St Lawrence
 TOWN - Potsdam
 SWIS - 407489

2 0 1 2 T E N T A T I V E A S S E S S M E N T R O L L
 T A X A B L E SECTION OF THE ROLL - 1
 TAX MAP NUMBER SEQUENCE
 UNIFORM PERCENT OF VALUE IS 096.00
 UNIFORM PERCENT OF VALUE IS 096.00

PAGE 1404
 VALUATION DATE-JUL 01, 2011
 TAXABLE STATUS DATE-MAR 01, 2012

TAX MAP PARCEL NUMBER	PROPERTY LOCATION & CLASS	ASSESSMENT	EXEMPTION CODE-----	COUNTY-----	TOWN-----	SCHOOL
CURRENT OWNERS NAME	SCHOOL DISTRICT	LAND	TAX DESCRIPTION	TAXABLE VALUE		
CURRENT OWNERS ADDRESS	PARCEL SIZE/GRID COORD	TOTAL	SPECIAL DISTRICTS			ACCOUNT NO.

65.001-1-14.11	Ush 11 105 Vac farmland Potsdam 2 407402	8,800	COUNTY TAXABLE VALUE	8,800		1-267-15
Chase Kenneth	RE: WRP Easement	8,800	TOWN TAXABLE VALUE	8,800		
Chase Jill	X		SCHOOL TAXABLE VALUE	8,800		
222 Irish Settlement Rd	X		AG002 Ag Dist #2	.00 MT		
Colton, NY 13625	X		FD034 Potsdam Fire Prot	8,800 TO M		
	ACRES 29.20 EAST-0337544 NRTH-1705064 DEED BOOK 2006 PG-9449 FULL MARKET VALUE	9,167				

65.001-1-14.12	Ush 11 (off) 105 Vac farmland Potsdam 2 407402	28,300	COUNTY TAXABLE VALUE	28,300		
Terra Development Inc	2008sp79164<	28,300	TOWN TAXABLE VALUE	28,300		
208 Sissonville Rd	x		SCHOOL TAXABLE VALUE	28,300		
Potsdam, NY 13676	x		AG002 Ag Dist #2	.00 MT		
	x		FD034 Potsdam Fire Prot	28,300 TO M		
	ACRES 38.60 EAST-0336861 NRTH-1705826 DEED BOOK 2008 PG-15323 FULL MARKET VALUE	29,479				

65.001-1-31	Regan Rd 323 Vacant rural Potsdam 2 407402	32,900	COUNTY TAXABLE VALUE	32,900		1-241-14. 2
Turner Peter R	94spl8000	32,900	TOWN TAXABLE VALUE	32,900		
Turner Patricia J	X		SCHOOL TAXABLE VALUE	32,900		
115 Regan Rd	X		FD034 Potsdam Fire Prot	32,900 TO M		
Potsdam, NY 13676	X					
	ACRES 77.10 EAST-0336890 NRTH-1711196 DEED BOOK 2004 PG-15615 FULL MARKET VALUE	34,271				

65.001-1-34	7806 Ush 11 210 1 Family Res Potsdam 2 407402	16,200	COUNTY TAXABLE VALUE	45,000		1-248- 4
Schober David	X	45,000	TOWN TAXABLE VALUE	45,000		
7787 US Highway 11	X		SCHOOL TAXABLE VALUE	45,000		
Potsdam, NY 13676	X		FD034 Potsdam Fire Prot	45,000 TO M		
	X					
	ACRES 1.00 EAST-0336479 NRTH-1707356 DEED BOOK 2005 PG-696 FULL MARKET VALUE	46,875				

STATE OF NEW YORK
 COUNTY - St Lawrence
 TOWN - Potsdam
 SWIS - 407489

2 0 1 2 T E N T A T I V E A S S E S S M E N T R O L L
 T A X A B L E SECTION OF THE ROLL - 1

PAGE 1405
 VALUATION DATE-JUL 01, 2011
 TAXABLE STATUS DATE-MAR 01, 2012

TAX MAP NUMBER SEQUENCE
 UNIFORM PERCENT OF VALUE IS 096.00
 UNIFORM PERCENT OF VALUE IS 096.00

TAX MAP PARCEL NUMBER	PROPERTY LOCATION & CLASS	ASSESSMENT	EXEMPTION CODE-----	COUNTY-----	TOWN-----	SCHOOL
CURRENT OWNERS NAME	SCHOOL DISTRICT	LAND	TAX DESCRIPTION	TAXABLE VALUE		
CURRENT OWNERS ADDRESS	PARCEL SIZE/GRID COORD	TOTAL	SPECIAL DISTRICTS			ACCOUNT NO.

65.001-2-2	Ush 11 323 Vacant rural		COUNTY TAXABLE VALUE	45,400		1-163-11
Adams Frances M	Potsdam 2 407402	45,400	TOWN TAXABLE VALUE	45,400		
291 Willow Bend Rd	X	45,400	SCHOOL TAXABLE VALUE	45,400		
Rochester, NY 14618	X		FD034 Potsdam Fire Prot	45,400 TO M		
	X					
	ACRES 111.70					
	EAST-0341597 NRTH-1710130					
	DEED BOOK 954 PG-00848					
	FULL MARKET VALUE	47,292				

65.001-2-3	8134 Ush 11 270 Mfg housing		COUNTY TAXABLE VALUE	55,000		1-231- 5
Murray Stephen	Potsdam 2 407402	50,000	TOWN TAXABLE VALUE	55,000		
8899 US Highway 11	2010sp74000	55,000	SCHOOL TAXABLE VALUE	55,000		
Potsdam, NY 13676	X		FD034 Potsdam Fire Prot	55,000 TO M		
	X					
	ACRES 91.90					
	EAST-0343199 NRTH-1711924					
	DEED BOOK 2010 PG-10912					
	FULL MARKET VALUE	57,292				

65.001-2-4.2	395 Hatch Rd 240 Rural res		Basic Star 41854	0	0	1-276-5.2 28,800
Lemieux Aimee L	Potsdam 2 407402	36,400	COUNTY TAXABLE VALUE	161,100		
Lemieux Jeffrey P	99sp14000	161,100	TOWN TAXABLE VALUE	161,100		
395 Hatch Rd	X		SCHOOL TAXABLE VALUE	132,300		
Potsdam, NY 13676	1183sp25000		AG002 Ag Dist #2	.00 MT		
	ACRES 112.77		FD034 Potsdam Fire Prot	161,100 TO M		
	EAST-0343329 NRTH-1709805					
	DEED BOOK 2003 PG-6960					
	FULL MARKET VALUE	167,813				

65.001-2-4.11	379 Hatch Rd 210 1 Family Res		Home Imp - 44212	0	50,000	1-276- 5.1 0 0
Bedrosian Peter C	Potsdam 2 407402	16,800	Home Impro 44216	0	0	50,000 50,000
379 Hatch Rd	2007sp30000	145,000	Enhanced S 41834	0	0	0 59,710
Potsdam, NY 13676	2007sp45000		COUNTY TAXABLE VALUE	95,000		
	X		TOWN TAXABLE VALUE	95,000		
	ACRES 2.40 BANK8888869		SCHOOL TAXABLE VALUE	35,290		
	EAST-0343719 NRTH-1709135		AG002 Ag Dist #2	.00 MT		
	DEED BOOK 2011 PG-2048		FD034 Potsdam Fire Prot	45,000 TO M		
	FULL MARKET VALUE	151,042	100,000 EX			

STATE OF NEW YORK
 COUNTY - St Lawrence
 TOWN - Potsdam
 SWIS - 407489

2 0 1 2 T E N T A T I V E A S S E S S M E N T R O L L
 T A X A B L E SECTION OF THE ROLL - 1

PAGE 1406
 VALUATION DATE-JUL 01, 2011
 TAXABLE STATUS DATE-MAR 01, 2012

TAX MAP NUMBER SEQUENCE
 UNIFORM PERCENT OF VALUE IS 096.00
 UNIFORM PERCENT OF VALUE IS 096.00

TAX MAP PARCEL NUMBER	PROPERTY LOCATION & CLASS	ASSESSMENT	EXEMPTION CODE-----	COUNTY-----	TOWN-----	SCHOOL
CURRENT OWNERS NAME	SCHOOL DISTRICT	LAND	TAX DESCRIPTION	TAXABLE VALUE		
CURRENT OWNERS ADDRESS	PARCEL SIZE/GRID COORD	TOTAL	SPECIAL DISTRICTS			ACCOUNT NO.

65.001-2-5.1	363 Hatch Rd 210 1 Family Res		Basic Star 41854	0	0	1-187- 8
Minter Salena A	Potsdam 2 407402	16,300	COUNTY TAXABLE VALUE		63,500	
Bigelow Daniel E	Ref1072/287	63,500	TOWN TAXABLE VALUE		63,500	
363 Hatch Rd	2009sp60500		SCHOOL TAXABLE VALUE		34,700	
Potsdam, NY 13676	159x209x126x171		AG002 Ag Dist #2		.00 MT	
	ACRES 1.30		FD034 Potsdam Fire Prot		63,500 TO M	
PRIOR OWNER ON 3/01/2012	EAST-0343481 NRTH-1708876					
Minter Salena A	DEED BOOK 2012 PG-1337					
	FULL MARKET VALUE	66,146				

65.001-2-6.1	360 Hatch Rd 240 Rural res		COUNTY TAXABLE VALUE		89,000	1-232-13
MacDonald Revocable Trust	Joa Potsdam 2 407402	38,300	TOWN TAXABLE VALUE		89,000	
MacDonald Pamela Dee	X	89,000	SCHOOL TAXABLE VALUE		89,000	
1491 Bonnie View Rd	X		AG002 Ag Dist #2		.00 MT	
Wilmington, NY 12997	X		FD034 Potsdam Fire Prot		89,000 TO M	
	ACRES 91.20					
	EAST-0344000 NRTH-1708443					
	DEED BOOK 2006 PG-9825					
	FULL MARKET VALUE	92,708				

65.001-2-7	Heath Rd 105 Vac farmland		COUNTY TAXABLE VALUE		6,500	1-179-13
Burkett James	Potsdam 2 407402	6,500	TOWN TAXABLE VALUE		6,500	
211 Heath Rd	X	6,500	SCHOOL TAXABLE VALUE		6,500	
Potsdam, NY 13676	X		AG002 Ag Dist #2		.00 MT	
	X		FD034 Potsdam Fire Prot		6,500 TO M	
	ACRES 25.00					
	EAST-0345754 NRTH-1708681					
	DEED BOOK 1087 PG-161					
	FULL MARKET VALUE	6,771				

65.001-2-8	Heath Rd 105 Vac farmland		COUNTY TAXABLE VALUE		11,000	1-179-12
Burkett Lawrence C (Estate)	Potsdam 2 407402	11,000	TOWN TAXABLE VALUE		11,000	
211 Heath Rd	X	11,000	SCHOOL TAXABLE VALUE		11,000	
Potsdam, NY 13676	X		AG002 Ag Dist #2		.00 MT	
	X		FD034 Potsdam Fire Prot		11,000 TO M	
	ACRES 40.00					
	EAST-0345256 NRTH-1707989					
	DEED BOOK 1086 PG-47					
	FULL MARKET VALUE	11,458				

STATE OF NEW YORK
 COUNTY - St Lawrence
 TOWN - Potsdam
 SWIS - 407489

2 0 1 2 T E N T A T I V E A S S E S S M E N T R O L L
 T A X A B L E SECTION OF THE ROLL - 1

PAGE 1407
 VALUATION DATE-JUL 01, 2011
 TAXABLE STATUS DATE-MAR 01, 2012

TAX MAP NUMBER SEQUENCE
 UNIFORM PERCENT OF VALUE IS 096.00
 UNIFORM PERCENT OF VALUE IS 096.00

TAX MAP PARCEL NUMBER	PROPERTY LOCATION & CLASS	ASSESSMENT	EXEMPTION CODE-----	COUNTY-----	TOWN-----	SCHOOL
CURRENT OWNERS NAME	SCHOOL DISTRICT	LAND	TAX DESCRIPTION	TAXABLE VALUE		
CURRENT OWNERS ADDRESS	PARCEL SIZE/GRID COORD	TOTAL	SPECIAL DISTRICTS			ACCOUNT NO.
***** 65.001-2-9.11 *****						
	211 Heath Rd					1-179-14
65.001-2-9.11	112 Dairy farm		Silo 42100	0	1,500	1,500
Burkett Lawrence C (Estate	Potsdam 2 407402	36,900	COUNTY TAXABLE VALUE		91,500	1,500
211 Heath Rd	X	93,000	TOWN TAXABLE VALUE		91,500	
Potsdam, NY 13676	X		SCHOOL TAXABLE VALUE		91,500	
	X		AG002 Ag Dist #2		.00 MT	
	ACRES 75.80		FD034 Potsdam Fire Prot		91,500 TO M	
	EAST-0347205 NRTH-1706000		1,500 EX			
	DEED BOOK 1086 PG-47					
	FULL MARKET VALUE	96,875				
***** 65.001-2-9.12 *****						
	190 Heath Rd					
65.001-2-9.12	210 1 Family Res		Basic Star 41854	0	0	28,800
Basford Chad E	Potsdam 2 407402	16,700	COUNTY TAXABLE VALUE		115,000	
Basford Kristin M	x	115,000	TOWN TAXABLE VALUE		115,000	
190 Heath Rd	x		SCHOOL TAXABLE VALUE		86,200	
Potsdam, NY 13676	x		AG002 Ag Dist #2		.00 MT	
	ACRES 2.30		FD034 Potsdam Fire Prot		115,000 TO M	
	EAST-0346558 NRTH-1706005					
	DEED BOOK 2011 PG-3011					
	FULL MARKET VALUE	119,792				
***** 65.001-2-10.1 *****						
	219 Heath Rd					1-179-11
65.001-2-10.1	210 1 Family Res		Vet - Wart 41121	0	11,520	0
Burkett David	Potsdam 2 407402	16,200	Basic Star 41854	0	0	28,800
Burkett Jacqueline	1999/7798	78,000	COUNTY TAXABLE VALUE		66,480	
219 Heath Rd	X		TOWN TAXABLE VALUE		66,480	
Potsdam, NY 13676	X		SCHOOL TAXABLE VALUE		49,200	
	ACRES 1.00		AG002 Ag Dist #2		.00 MT	
	EAST-0346793 NRTH-1706865		FD034 Potsdam Fire Prot		78,000 TO M	
	DEED BOOK 877 PG-00007					
	FULL MARKET VALUE	81,250				
***** 65.001-2-11 *****						
	201 Heath Rd					1-170- 1
65.001-2-11	210 1 Family Res		Basic Star 41854	0	0	28,800
Basford Troy	Potsdam 2 407402	16,300	COUNTY TAXABLE VALUE		155,000	
Basford Darren & Chad	X	155,000	TOWN TAXABLE VALUE		155,000	
173 Heath Rd	X		SCHOOL TAXABLE VALUE		126,200	
Potsdam, NY 13676	X		AG002 Ag Dist #2		.00 MT	
	ACRES 1.20 BANK8888869		FD034 Potsdam Fire Prot		155,000 TO M	
	EAST-0346555 NRTH-1706454					
	DEED BOOK 2001 PG-17212					
	FULL MARKET VALUE	161,458				

STATE OF NEW YORK
 COUNTY - St Lawrence
 TOWN - Potsdam
 SWIS - 407489

2 0 1 2 T E N T A T I V E A S S E S S M E N T R O L L
 T A X A B L E SECTION OF THE ROLL - 1

PAGE 1408
 VALUATION DATE-JUL 01, 2011
 TAXABLE STATUS DATE-MAR 01, 2012

TAX MAP NUMBER SEQUENCE
 UNIFORM PERCENT OF VALUE IS 096.00
 UNIFORM PERCENT OF VALUE IS 096.00

TAX MAP PARCEL NUMBER	PROPERTY LOCATION & CLASS	ASSESSMENT	EXEMPTION CODE-----	COUNTY-----	TOWN-----	SCHOOL
CURRENT OWNERS NAME	SCHOOL DISTRICT	LAND	TAX DESCRIPTION	TAXABLE VALUE		
CURRENT OWNERS ADDRESS	PARCEL SIZE/GRID COORD	TOTAL	SPECIAL DISTRICTS			ACCOUNT NO.

65.001-2-13.1	Heath Rd			65.001-2-13.1		*****
Basford Darren	105 Vac farmland		COUNTY TAXABLE VALUE	41,500		1-274- 2
173 Heath Rd	Potsdam 2 407402	41,500	TOWN TAXABLE VALUE	41,500		
Potsdam, NY 13676	2002sp85000	41,500	SCHOOL TAXABLE VALUE	41,500		
	X		AG002 Ag Dist #2	.00 MT		
	X		FD034 Potsdam Fire Prot	41,500 TO M		
	ACRES 103.20					
	EAST-0346339 NRTH-1705070					
	DEED BOOK 2002 PG-9371					
	FULL MARKET VALUE	43,229				

65.001-2-13.2	173 Heath Rd			65.001-2-13.2		*****
Basford Darren	210 1 Family Res		Basic Star 41854	0	0	28,800
Basford Mary	Potsdam 2 407402	16,400	COUNTY TAXABLE VALUE	130,000		
173 Heath Rd	ACRES 1.50	130,000	TOWN TAXABLE VALUE	130,000		
Potsdam, NY 13676	EAST-0346213 NRTH-1705998		SCHOOL TAXABLE VALUE	101,200		
	DEED BOOK 2005 PG-5884		AG002 Ag Dist #2	.00 MT		
	FULL MARKET VALUE	135,417	FD034 Potsdam Fire Prot	130,000 TO M		

65.001-2-14	122 Heath Rd			65.001-2-14		*****
Brunet Marie	210 1 Family Res		Enhanced S 41834	0	0	1-291- 1
122 Heath Rd	Potsdam 2 407402	12,500	COUNTY TAXABLE VALUE	50,000		50,000
Potsdam, NY 13676	X	50,000	TOWN TAXABLE VALUE	50,000		
	X		SCHOOL TAXABLE VALUE	0		
	178x440x415		AG002 Ag Dist #2	.00 MT		
	FRNT 178.00 DPTH 250.00		FD034 Potsdam Fire Prot	50,000 TO M		
	EAST-0345555 NRTH-1704861					
	DEED BOOK 840 PG-00130					
	FULL MARKET VALUE	52,083				

65.001-2-15	Heath Rd			65.001-2-15		*****
Brunet Richard M	314 Rural vac<10		COUNTY TAXABLE VALUE	1,000		1-293- 8
122 Heath Rd	Potsdam 2 407402	1,000	TOWN TAXABLE VALUE	1,000		
Potsdam, NY 13676	X	1,000	SCHOOL TAXABLE VALUE	1,000		
	X		AG002 Ag Dist #2	.00 MT		
	1184ts5401		FD034 Potsdam Fire Prot	1,000 TO M		
	ACRES 1.00					
	EAST-0345534 NRTH-1704729					
	DEED BOOK 986 PG-00600					
	FULL MARKET VALUE	1,042				

STATE OF NEW YORK
 COUNTY - St Lawrence
 TOWN - Potsdam
 SWIS - 407489

2 0 1 2 T E N T A T I V E A S S E S S M E N T R O L L
 T A X A B L E SECTION OF THE ROLL - 1

PAGE 1409
 VALUATION DATE-JUL 01, 2011
 TAXABLE STATUS DATE-MAR 01, 2012

TAX MAP NUMBER SEQUENCE
 UNIFORM PERCENT OF VALUE IS 096.00
 UNIFORM PERCENT OF VALUE IS 096.00

TAX MAP PARCEL NUMBER	PROPERTY LOCATION & CLASS	ASSESSMENT	EXEMPTION CODE	COUNTY	TOWN	SCHOOL
CURRENT OWNERS NAME	SCHOOL DISTRICT	LAND	TAX DESCRIPTION	TAXABLE VALUE		
CURRENT OWNERS ADDRESS	PARCEL SIZE/GRID COORD	TOTAL	SPECIAL DISTRICTS			ACCOUNT NO.

65.001-2-16	Heath Rd 314 Rural vac<10		COUNTY TAXABLE VALUE	1,000		1-203- 3
Brunet Richard	Potsdam 2 407402	1,000	TOWN TAXABLE VALUE	1,000		
Brunet Marie	X	1,000	SCHOOL TAXABLE VALUE	1,000		
122 Heath Rd	88sp2600		AG002 Ag Dist #2	.00 MT		
Potsdam, NY 13676	X		FD034 Potsdam Fire Prot	1,000 TO M		
	ACRES 1.00					
	EAST-0345512 NRTH-1704655					
	DEED BOOK 1083 PG-513					
	FULL MARKET VALUE	1,042				

65.001-2-17	102 Heath Rd 210 1 Family Res		Basic Star 41854	0	0	1-273- 1
Schoettlin Deborah A	Potsdam 2 407402	16,500	COUNTY TAXABLE VALUE	67,500	0	28,800
102 Heath Rd	X	67,500	TOWN TAXABLE VALUE	67,500		
Potsdam, NY 13676	X		SCHOOL TAXABLE VALUE	38,700		
	ACRES 1.80 BANK8888830		AG002 Ag Dist #2	.00 MT		
	EAST-0345170 NRTH-1704448		FD034 Potsdam Fire Prot	67,500 TO M		
	DEED BOOK 2000 PG-8026					
	FULL MARKET VALUE	70,313				

65.001-2-18	Heath Rd 314 Rural vac<10		COUNTY TAXABLE VALUE	3,200		1-172-13
Charleston Ernest J II	Potsdam 2 407402	3,200	TOWN TAXABLE VALUE	3,200		
88 Heath Rd	95sp1500	3,200	SCHOOL TAXABLE VALUE	3,200		
Potsdam, NY 13676	X		AG002 Ag Dist #2	.00 MT		
	X		FD034 Potsdam Fire Prot	3,200 TO M		
	ACRES 3.20					
	EAST-0345091 NRTH-1704248					
	DEED BOOK 2010 PG-2153					
	FULL MARKET VALUE	3,333				

65.001-2-19	88 Heath Rd 210 1 Family Res		Basic Star 41854	0	0	1-224- 1
Charleston Ernest J II	Potsdam 2 407402	16,400	COUNTY TAXABLE VALUE	40,000	0	28,800
88 Heath Rd	2007sp43000	40,000	TOWN TAXABLE VALUE	40,000		
Potsdam, NY 13676	X		SCHOOL TAXABLE VALUE	11,200		
	X		AG002 Ag Dist #2	.00 MT		
	ACRES 1.50		FD034 Potsdam Fire Prot	40,000 TO M		
	EAST-0344981 NRTH-1704120					
	DEED BOOK 2010 PG-2153					
	FULL MARKET VALUE	41,667				

STATE OF NEW YORK
 COUNTY - St Lawrence
 TOWN - Potsdam
 SWIS - 407489

2 0 1 2 T E N T A T I V E A S S E S S M E N T R O L L
 T A X A B L E SECTION OF THE ROLL - 1

PAGE 1410
 VALUATION DATE-JUL 01, 2011
 TAXABLE STATUS DATE-MAR 01, 2012

TAX MAP NUMBER SEQUENCE
 UNIFORM PERCENT OF VALUE IS 096.00
 UNIFORM PERCENT OF VALUE IS 096.00

TAX MAP PARCEL NUMBER	PROPERTY LOCATION & CLASS	ASSESSMENT	EXEMPTION CODE	COUNTY	TOWN	SCHOOL
CURRENT OWNERS NAME	SCHOOL DISTRICT	LAND	TAX DESCRIPTION	TAXABLE VALUE		
CURRENT OWNERS ADDRESS	PARCEL SIZE/GRID COORD	TOTAL	SPECIAL DISTRICTS			ACCOUNT NO.

65.001-2-20	97 Heath Rd 210 1 Family Res Potsdam 2 407402	6,000	COUNTY TAXABLE VALUE	8,000		1-237-10
McDonald Velma (LU)	X	8,000	TOWN TAXABLE VALUE	8,000		
PO Box 366	X		SCHOOL TAXABLE VALUE	8,000		
Winthrop, NY 13697	X		AG002 Ag Dist #2	.00 MT		
	X		FD034 Potsdam Fire Prot	8,000 TO M		
	ACRES 3.20					
	EAST-0344709 NRTH-1704633					
	DEED BOOK 2005 PG-13238					
	FULL MARKET VALUE	8,333				

65.001-2-21.1	36 Berry Patch Rd 240 Rural res Potsdam 2 407402	51,500	Basic Star 41854	0	0	1-183- 1 28,800
Berry Ronald E	Ref1073/1087	115,000	COUNTY TAXABLE VALUE	115,000		
Berry Gayle C	X		TOWN TAXABLE VALUE	115,000		
36 Berry Patch Rd	X		SCHOOL TAXABLE VALUE	86,200		
Potsdam, NY 13676	ACRES 105.20		AG002 Ag Dist #2	.00 MT		
	EAST-0343481 NRTH-1706389		FD034 Potsdam Fire Prot	115,000 TO M		
	DEED BOOK 2007 PG-5696					
	FULL MARKET VALUE	119,792				

65.001-2-24	Ush 11 323 Vacant rural Potsdam 2 407402	20,500	COUNTY TAXABLE VALUE	20,500		
Adams Frances M	X	20,500	TOWN TAXABLE VALUE	20,500		
291 Willowbend Rd	X		SCHOOL TAXABLE VALUE	20,500		
Rochester, NY 14618	X		FD034 Potsdam Fire Prot	20,500 TO M		
	ACRES 31.20					
	EAST-0341012 NRTH-1711341					
	DEED BOOK 1003 PG-00050					
	FULL MARKET VALUE	21,354				

65.001-2-27	Heath Rd 322 Rural vac>10 Potsdam 2 407402	3,000	COUNTY TAXABLE VALUE	3,000		
Basford Darren	X	3,000	TOWN TAXABLE VALUE	3,000		
173 Heath Rd	X		SCHOOL TAXABLE VALUE	3,000		
Potsdam, NY 13676	X		AG002 Ag Dist #2	.00 MT		
	X		FD034 Potsdam Fire Prot	3,000 TO M		
	ACRES 15.30					
	EAST-0347746 NRTH-1705243					
	DEED BOOK 1086 PG-191					
	FULL MARKET VALUE	3,125				

STATE OF NEW YORK
 COUNTY - St Lawrence
 TOWN - Potsdam
 SWIS - 407489

2 0 1 2 T E N T A T I V E A S S E S S M E N T R O L L
 T A X A B L E SECTION OF THE ROLL - 1

PAGE 1411
 VALUATION DATE-JUL 01, 2011
 TAXABLE STATUS DATE-MAR 01, 2012

TAX MAP NUMBER SEQUENCE
 UNIFORM PERCENT OF VALUE IS 096.00
 UNIFORM PERCENT OF VALUE IS 096.00

TAX MAP PARCEL NUMBER	PROPERTY LOCATION & CLASS	ASSESSMENT	EXEMPTION CODE	COUNTY	TOWN	SCHOOL
CURRENT OWNERS NAME	SCHOOL DISTRICT	LAND	TAX DESCRIPTION	TAXABLE VALUE		
CURRENT OWNERS ADDRESS	PARCEL SIZE/GRID COORD	TOTAL	SPECIAL DISTRICTS			ACCOUNT NO.

65.001-2-28	Off Hatch Rd 323 Vacant rural		COUNTY TAXABLE VALUE	1,900		
Basford Darren	Potsdam 2 407402	1,900	TOWN TAXABLE VALUE	1,900		
173 Heath Rd	157Bpg878	1,900	SCHOOL TAXABLE VALUE	1,900		
Potsdam, NY 13676	2006sp3900		FD034 Potsdam Fire Prot	1,900 TO M		
	X					
	ACRES 6.20					
	EAST-0344931 NRTH-1707038					
	DEED BOOK 2006 PG-20547					
	FULL MARKET VALUE	1,979				

65.001-2-29	Off Hatch Rd 323 Vacant rural		COUNTY TAXABLE VALUE	2,100		
Henry Horace	Potsdam 2 407402	2,100	TOWN TAXABLE VALUE	2,100		
Henry Honorine	2007sp6270	2,100	SCHOOL TAXABLE VALUE	2,100		
16 Tyndale Pl	ACRES 7.00		FD034 Potsdam Fire Prot	2,100 TO M		
Yonkers, NY 10701	EAST-0344541 NRTH-1706692					
	DEED BOOK 2007 PG-4174					
	FULL MARKET VALUE	2,188				

65.001-2-31./1	Hatch Rd 449 Other Storag		COUNTY TAXABLE VALUE	7,400		1-203-12
Village Of Potsdam	Potsdam 2 407402	0	TOWN TAXABLE VALUE	7,400		
Attn: Vonschiller Erich	X	7,400	SCHOOL TAXABLE VALUE	7,400		
5 Stillman Dr	X		FD034 Potsdam Fire Prot	7,400 TO M		
Canton, NY 13617	airport hanger					
	ACRES 0.01					
	FULL MARKET VALUE	7,708				

65.001-2-31./3	Hatch Rd 449 Other Storag		COUNTY TAXABLE VALUE	16,400		1-256-14
Village Of Potsdam	Potsdam 2 407402	0	TOWN TAXABLE VALUE	16,400		
Attn: Potsdam WingCare	Attn: Paul Mcgrath	16,400	SCHOOL TAXABLE VALUE	16,400		
20 Leroy St	X		FD034 Potsdam Fire Prot	16,400 TO M		
Potsdam, NY 13676	airport hanger					
	ACRES 0.01					
	FULL MARKET VALUE	17,083				

65.001-2-31./4	Hatch Rd 449 Other Storag		COUNTY TAXABLE VALUE	2,700		1-244- 8
Village Of Potsdam	Potsdam 2 407402	0	TOWN TAXABLE VALUE	2,700		
Attn:Potsdam WingCare	Paul Mcgrath	2,700	SCHOOL TAXABLE VALUE	2,700		
20 Leroy St	X		FD034 Potsdam Fire Prot	2,700 TO M		
Potsdam, NY 13676	airport hanger					
	ACRES 0.01					
	FULL MARKET VALUE	2,813				

STATE OF NEW YORK
 COUNTY - St Lawrence
 TOWN - Potsdam
 SWIS - 407489

2 0 1 2 T E N T A T I V E A S S E S S M E N T R O L L
 T A X A B L E SECTION OF THE ROLL - 1

PAGE 1412
 VALUATION DATE-JUL 01, 2011
 TAXABLE STATUS DATE-MAR 01, 2012

TAX MAP NUMBER SEQUENCE
 UNIFORM PERCENT OF VALUE IS 096.00
 UNIFORM PERCENT OF VALUE IS 096.00

TAX MAP PARCEL NUMBER	PROPERTY LOCATION & CLASS	ASSESSMENT	EXEMPTION CODE-----	COUNTY-----	TOWN-----	SCHOOL
CURRENT OWNERS NAME	SCHOOL DISTRICT	LAND	TAX DESCRIPTION	TAXABLE VALUE		
CURRENT OWNERS ADDRESS	PARCEL SIZE/GRID COORD	TOTAL	SPECIAL DISTRICTS	ACCOUNT NO.		

65.001-2-31./5	Hatch Rd 449 Other Storag		COUNTY TAXABLE VALUE	65.001-2-31./5		
Village Of Potsdam	Potsdam 2 407402	0	TOWN TAXABLE VALUE			
Attn: Jim Parks	airport hanger-Jim Parks	5,500	SCHOOL TAXABLE VALUE			
1 Lawrence Ave	ACRES 0.01		FD034 Potsdam Fire Prot			5,500 TO M
Potsdam, NY 13676	FULL MARKET VALUE	5,729				

65.001-4-2	Ush 11 314 Rural vac<10		COUNTY TAXABLE VALUE	65.001-4-2		
Weller Terry	Potsdam 2 407402	10,000	TOWN TAXABLE VALUE			
75 Root Rd	X	10,000	SCHOOL TAXABLE VALUE			
Potsdam, NY 13676	X		FD034 Potsdam Fire Prot			10,000 TO M
	X					
	ACRES 3.00					
	EAST-0338646 NRTH-1710094					
	DEED BOOK 2004 PG-1162					
	FULL MARKET VALUE	10,417				

65.001-4-3	7927 Ush 11 210 1 Family Res		Basic Star 41854	65.001-4-3		1-195-7.2
Burnham Gene	Potsdam 2 407402	16,500	COUNTY TAXABLE VALUE			28,800
Burnham Susan	97sp42000	45,000	TOWN TAXABLE VALUE			
7927 US Highway 11	X		SCHOOL TAXABLE VALUE			
Potsdam, NY 13676	0184sp16000		FD034 Potsdam Fire Prot			45,000 TO M
	ACRES 1.80 BANK8888869					
	EAST-0338424 NRTH-1709871					
	DEED BOOK 1108 PG-94					
	FULL MARKET VALUE	46,875				

65.001-4-4	7921 Ush 11 230 3 Family Res		COUNTY TAXABLE VALUE	65.001-4-4		
Porter Clark R	Potsdam 2 407402	16,700	TOWN TAXABLE VALUE			
559D County Route 24	2006sp12000	95,000	SCHOOL TAXABLE VALUE			
Gouverneur, NY 13642	90sp15500		FD034 Potsdam Fire Prot			95,000 TO M
	X					
	ACRES 2.20					
	EAST-0338231 NRTH-1709699					
	DEED BOOK 2006 PG-20543					
	FULL MARKET VALUE	98,958				

STATE OF NEW YORK
 COUNTY - St Lawrence
 TOWN - Potsdam
 SWIS - 407489

2 0 1 2 T E N T A T I V E A S S E S S M E N T R O L L
 T A X A B L E SECTION OF THE ROLL - 1

PAGE 1413
 VALUATION DATE-JUL 01, 2011
 TAXABLE STATUS DATE-MAR 01, 2012

TAX MAP NUMBER SEQUENCE
 UNIFORM PERCENT OF VALUE IS 096.00
 UNIFORM PERCENT OF VALUE IS 096.00

TAX MAP PARCEL NUMBER	PROPERTY LOCATION & CLASS	ASSESSMENT	EXEMPTION CODE-----	COUNTY-----	TOWN-----	SCHOOL
CURRENT OWNERS NAME	SCHOOL DISTRICT	LAND	TAX DESCRIPTION	TAXABLE VALUE		
CURRENT OWNERS ADDRESS	PARCEL SIZE/GRID COORD	TOTAL	SPECIAL DISTRICTS			ACCOUNT NO.
***** 65.001-4-5 *****						
7907 Ush 11						
65.001-4-5	210 1 Family Res		Vet - Comb 41131	0	11,875	11,875 0
Richards Pamela	Potsdam 2 407402	16,600	Basic Star 41854	0	0	0 28,800
Richards Malcom	99sp29900	47,500	COUNTY TAXABLE VALUE		35,625	
7907 US Highway 11	X		TOWN TAXABLE VALUE		35,625	
Potsdam, NY 13676	X		SCHOOL TAXABLE VALUE		18,700	
	ACRES 2.00		FD034 Potsdam Fire Prot		47,500	TO M
	EAST-0338039 NRTH-1709497					
	DEED BOOK 1999 PG-4767					
	FULL MARKET VALUE	49,479				
***** 65.001-4-6 *****						
7903 Ush 11						1-195- 2
65.001-4-6	210 1 Family Res		Vet - Comb 41131	0	12,500	12,500 0
Stevens Mary K	Potsdam 2 407402	16,600	Aged - Tow 41803	0	0	11,250 0
7903 US Highway 11	X	50,000	Enhanced S 41834	0	0	0 50,000
Potsdam, NY 13676	X		COUNTY TAXABLE VALUE		37,500	
	FRNT 250.00 DPTH 348.00		TOWN TAXABLE VALUE		26,250	
	ACRES 2.00		SCHOOL TAXABLE VALUE		0	
	EAST-0337867 NRTH-1709336		FD034 Potsdam Fire Prot		50,000	TO M
	DEED BOOK 1054 PG-1023					
	FULL MARKET VALUE	52,083				
***** 65.001-4-7 *****						
Ush 11						1-195- 3
65.001-4-7	314 Rural vac<10		COUNTY TAXABLE VALUE		8,300	
Roberts Wayne P II	Potsdam 2 407402	8,000	TOWN TAXABLE VALUE		8,300	
Roberts Jane Cozzens- S	X	8,300	SCHOOL TAXABLE VALUE		8,300	
189 River Rd	X		FD034 Potsdam Fire Prot		8,300	TO M
Malone, NY 12953	X					
	ACRES 4.80					
	EAST-0337573 NRTH-1709063					
	DEED BOOK 2009 PG-2020					
	FULL MARKET VALUE	8,646				

STATE OF NEW YORK
 COUNTY - St Lawrence
 TOWN - Potsdam
 SWIS - 407489

2 0 1 2 T E N T A T I V E A S S E S S M E N T R O L L
 T A X A B L E SECTION OF THE ROLL - 1
 M A P S E C T I O N - 065
 S U B - S E C T I O N - 001
 UNIFORM PERCENT OF VALUE IS 096.00

PAGE 1414
 VALUATION DATE-JUL 01, 2011
 TAXABLE STATUS DATE-MAR 01, 2012
 RPS150/V04/L015
 CURRENT DATE 4/25/2012

*** S P E C I A L D I S T R I C T S U M M A R Y ***

CODE	DISTRICT NAME	TOTAL PARCELS	EXTENSION TYPE	EXTENSION VALUE	AD VALOREM VALUE	EXEMPT AMOUNT	TAXABLE VALUE
AG002	Ag Dist #2	26	MOVTAX				
FD034	Potsdam Fire P	52	TOTAL M		3149,300	101,500	3047,800

*** S C H O O L D I S T R I C T S U M M A R Y ***

CODE	DISTRICT NAME	TOTAL PARCELS	ASSESSED LAND	ASSESSED TOTAL	EXEMPT AMOUNT	TOTAL TAXABLE	STAR AMOUNT	STAR TAXABLE
407402	Potsdam 2	52	1051,800	3149,300	51,500	3097,800	682,330	2415,470
	S U B - T O T A L	52	1051,800	3149,300	51,500	3097,800	682,330	2415,470
	T O T A L	52	1051,800	3149,300	51,500	3097,800	682,330	2415,470

*** S Y S T E M C O D E S S U M M A R Y ***

NO SYSTEM EXEMPTIONS AT THIS LEVEL

*** E X E M P T I O N S U M M A R Y ***

CODE	DESCRIPTION	TOTAL PARCELS	COUNTY	TOWN	SCHOOL
41121	Vet - Wart	2	23,040	23,040	
41131	Vet - Comb	2	24,375	24,375	
41803	Aged - Tow	1		11,250	
41834	Enhanced S	5			279,130
41854	Basic Star	14			403,200
42100	Silo	1	1,500	1,500	1,500
44212	Home Imp -	1	50,000		
44216	Home Impro	1		50,000	50,000
	T O T A L	27	98,915	110,165	733,830

STATE OF NEW YORK
COUNTY - St Lawrence
TOWN - Potsdam
SWIS - 407489

2 0 1 2 T E N T A T I V E A S S E S S M E N T R O L L
T A X A B L E SECTION OF THE ROLL - 1
M A P S E C T I O N - 065
S U B - S E C T I O N - 001
UNIFORM PERCENT OF VALUE IS 096.00

PAGE 1415
VALUATION DATE-JUL 01, 2011
TAXABLE STATUS DATE-MAR 01, 2012
RPS150/V04/L015
CURRENT DATE 4/25/2012

*** G R A N D T O T A L S ***

ROLL SEC	DESCRIPTION	TOTAL PARCELS	ASSESSED LAND	ASSESSED TOTAL	TAXABLE COUNTY	TAXABLE TOWN	TAXABLE SCHOOL	STAR TAXABLE
1	TAXABLE	52	1051,800	3149,300	3050,385	3039,135	3097,800	2415,470

STATE OF NEW YORK
 COUNTY - St Lawrence
 TOWN - Potsdam
 SWIS - 407489

2 0 1 2 T E N T A T I V E A S S E S S M E N T R O L L
 T A X A B L E SECTION OF THE ROLL - 1

PAGE 1416
 VALUATION DATE-JUL 01, 2011
 TAXABLE STATUS DATE-MAR 01, 2012

TAX MAP NUMBER SEQUENCE
 UNIFORM PERCENT OF VALUE IS 096.00
 UNIFORM PERCENT OF VALUE IS 096.00

TAX MAP PARCEL NUMBER	PROPERTY LOCATION & CLASS	ASSESSMENT	EXEMPTION CODE-----	COUNTY-----	TOWN-----	SCHOOL
CURRENT OWNERS NAME	SCHOOL DISTRICT	LAND	TAX DESCRIPTION	TAXABLE VALUE		
CURRENT OWNERS ADDRESS	PARCEL SIZE/GRID COORD	TOTAL	SPECIAL DISTRICTS			ACCOUNT NO.

65.003-1-9	Sh 11B 322 Rural vac>10		COUNTY TAXABLE VALUE	20,500		1-182- 7
Blanchard Kevin J	Potsdam 2 407402	20,500	TOWN TAXABLE VALUE	20,500		
699 State Highway 11B	2005sp10000	20,500	SCHOOL TAXABLE VALUE	20,500		
Potsdam, NY 13676-4304	X		FD034 Potsdam Fire Prot	20,500 TO M		
	X					
	ACRES 10.10					
	EAST-0339497 NRTH-1702605					
	DEED BOOK 2005 PG-21807					
	FULL MARKET VALUE	21,354				

65.003-1-11	325 Sh 11B 480 Mult-use bld		COUNTY TAXABLE VALUE	157,000		1-196- 2
Sheehan James E	Potsdam 2 407402	95,000	TOWN TAXABLE VALUE	157,000		
208 Sissonville Rd	Ref 1999/15356	157,000	SCHOOL TAXABLE VALUE	157,000		
Potsdam, NY 13676	X		AG002 Ag Dist #2	.00 MT		
	X		FD034 Potsdam Fire Prot	157,000 TO M		
	ACRES 26.00					
	EAST-0340471 NRTH-1703319					
	DEED BOOK 1998 PG-13869					
	FULL MARKET VALUE	163,542				

65.003-1-28	415 Sh 11B 240 Rural res		Basic Star 41854	0	0	1-196- 4 28,800
Passmore Laura	Potsdam 2 407402	35,000	COUNTY TAXABLE VALUE	110,000		
6 Raymond St	99sp75000nv	110,000	TOWN TAXABLE VALUE	110,000		
Potsdam, NY 13676-1153	X		SCHOOL TAXABLE VALUE	81,200		
	X		AG002 Ag Dist #2	.00 MT		
	ACRES 71.50		FD034 Potsdam Fire Prot	110,000 TO M		
	EAST-0341887 NRTH-1703342					
	DEED BOOK 1999 PG-6357					
	FULL MARKET VALUE	114,583				

65.003-1-30.1	420A,B Sh 11B	50 PCT OF VALUE USED FOR EXEMPTION PURPOSES				1-222- 2
Jackman Don	433 Auto body		Aged - All 41800	0	13,250	13,250
420 State Highway 11B	Potsdam 2 407402	45,000	Enhanced S 41834	0	0	26,500
Potsdam, NY 13676	X	53,000	COUNTY TAXABLE VALUE	39,750		
	X		TOWN TAXABLE VALUE	39,750		
	ACRES 2.60		SCHOOL TAXABLE VALUE	13,250		
	EAST-0342968 NRTH-1702100		FD034 Potsdam Fire Prot	53,000 TO M		
	DEED BOOK 519 PG-00004					
	FULL MARKET VALUE	55,208				

STATE OF NEW YORK
 COUNTY - St Lawrence
 TOWN - Potsdam
 SWIS - 407489

2 0 1 2 T E N T A T I V E A S S E S S M E N T R O L L
 T A X A B L E SECTION OF THE ROLL - 1

PAGE 1417
 VALUATION DATE-JUL 01, 2011
 TAXABLE STATUS DATE-MAR 01, 2012

TAX MAP NUMBER SEQUENCE
 UNIFORM PERCENT OF VALUE IS 096.00
 UNIFORM PERCENT OF VALUE IS 096.00

TAX MAP PARCEL NUMBER	PROPERTY LOCATION & CLASS	ASSESSMENT	EXEMPTION CODE-----	COUNTY-----	TOWN-----	SCHOOL
CURRENT OWNERS NAME	SCHOOL DISTRICT	LAND	TAX DESCRIPTION	TAXABLE VALUE		
CURRENT OWNERS ADDRESS	PARCEL SIZE/GRID COORD	TOTAL	SPECIAL DISTRICTS			ACCOUNT NO.

65.003-1-32	414 Sh 11B 210 1 Family Res Potsdam 2 407402	16,500	Vet Chg of 41003 Vet Pro Ra 41112	0 0	0 27,263	25,502 0
Fonda Joan (LU)	X	81,000	Enhanced S 41834	0	0	59,710
Mitchell Patricia Rmdr	X		COUNTY TAXABLE VALUE		53,737	
414 State Highway 11B	X		TOWN TAXABLE VALUE		55,498	
Potsdam, NY 13676	X		SCHOOL TAXABLE VALUE		21,290	
	ACRES 1.70		FD034 Potsdam Fire Prot		81,000 TO M	
	EAST-0342835 NRTH-1702105					
	DEED BOOK 2001 PG-17161					
	FULL MARKET VALUE	84,375				

65.003-1-34.1	Sh 11B 322 Rural vac>10 Potsdam 2 407402	19,100	COUNTY TAXABLE VALUE		19,100	1-203- 6
Holden Mary Ellen	X	19,100	TOWN TAXABLE VALUE		19,100	
Holden James	X	19,100	SCHOOL TAXABLE VALUE		19,100	
1821 Whispering Hls	X		AG002 Ag Dist #2		.00 MT	
Chester, NY 10918-1552	X		FD034 Potsdam Fire Prot		19,100 TO M	
	ACRES 66.00					
	EAST-0342733 NRTH-1700828					
	DEED BOOK 2002 PG-7463					
	FULL MARKET VALUE	19,896				

65.003-1-34.2	400 Sh 11B 220 2 Family Res Potsdam 2 407402	17,800	Basic Star 41854	0	0	28,800
Aldrich Laurence	X	98,500	COUNTY TAXABLE VALUE		98,500	
Aldrich Allison	X		TOWN TAXABLE VALUE		98,500	
400 State Highway 11B	X		SCHOOL TAXABLE VALUE		69,700	
Potsdam, NY 13676-4305	X		AG002 Ag Dist #2		.00 MT	
	ACRES 5.00		FD034 Potsdam Fire Prot		98,500 TO M	
	EAST-0342463 NRTH-1702130					
	DEED BOOK 1083 PG-323					
	FULL MARKET VALUE	102,604				

65.003-1-36	Sh 11B 314 Rural vac<10 Potsdam 2 407402	6,900	COUNTY TAXABLE VALUE		6,900	1-228- 5
Russell Randy	X	6,900	TOWN TAXABLE VALUE		6,900	
Russell Karin	X	6,900	SCHOOL TAXABLE VALUE		6,900	
347 State Highway 11B	X		AG002 Ag Dist #2		.00 MT	
Potsdam, NY 13676	X		FD034 Potsdam Fire Prot		6,900 TO M	
	ACRES 8.90					
	EAST-0341900 NRTH-1702022					
	DEED BOOK 2004 PG-21158					
	FULL MARKET VALUE	7,188				

STATE OF NEW YORK
 COUNTY - St Lawrence
 TOWN - Potsdam
 SWIS - 407489

2 0 1 2 T E N T A T I V E A S S E S S M E N T R O L L
 T A X A B L E SECTION OF THE ROLL - 1

PAGE 1418
 VALUATION DATE-JUL 01, 2011
 TAXABLE STATUS DATE-MAR 01, 2012

TAX MAP NUMBER SEQUENCE
 UNIFORM PERCENT OF VALUE IS 096.00
 UNIFORM PERCENT OF VALUE IS 096.00

TAX MAP PARCEL NUMBER	PROPERTY LOCATION & CLASS	ASSESSMENT	EXEMPTION CODE-----	COUNTY-----	TOWN-----	SCHOOL
CURRENT OWNERS NAME	SCHOOL DISTRICT	LAND	TAX DESCRIPTION	TAXABLE VALUE		
CURRENT OWNERS ADDRESS	PARCEL SIZE/GRID COORD	TOTAL	SPECIAL DISTRICTS			ACCOUNT NO.

65.003-1-37	Sh 11B 322 Rural vac>10		COUNTY TAXABLE VALUE	8,000		1-214- 4
Russell Randy	Potsdam 2 407402	8,000	TOWN TAXABLE VALUE	8,000		
Russell Karin	X	8,000	SCHOOL TAXABLE VALUE	8,000		
347 State Highway 11B	X		AG002 Ag Dist #2	.00 MT		
Potsdam, NY 13676	85sp4000/89sp5000		FD034 Potsdam Fire Prot	8,000 TO M		
	ACRES 14.30					
	EAST-0341250 NRTH-1702065					
	DEED BOOK 1031 PG-00981					
	FULL MARKET VALUE	8,333				

65.003-1-38	Sh 11B 322 Rural vac>10		COUNTY TAXABLE VALUE	7,400		1-305- 6
Village Of Potsdam	Potsdam 2 407402	7,400	TOWN TAXABLE VALUE	7,400		
PO Box 5168	Re: Village Refuse Area	7,400	SCHOOL TAXABLE VALUE	7,400		
Potsdam, NY 13676	X		FD034 Potsdam Fire Prot	7,400 TO M		
	X					
	ACRES 36.90					
	EAST-0340298 NRTH-1701654					
	DEED BOOK 815 PG-00173					
	FULL MARKET VALUE	7,708				

65.003-1-39.1	168 Perrin Rd 113 Cattle farm		Basic Star 41854	0	0	1-236- 9
Matthie Claude N	Potsdam 2 407402	83,700	Silo 42100	0	1,500	28,800
Matthie Gary L	X	120,000	COUNTY TAXABLE VALUE	118,500	1,500	1,500
168 Perrin Rd	X		TOWN TAXABLE VALUE	118,500		
Potsdam, NY 13676	X		SCHOOL TAXABLE VALUE	89,700		
	ACRES 229.30		AG002 Ag Dist #2	.00 MT		
	EAST-0341922 NRTH-1699362		FD034 Potsdam Fire Prot	118,500 TO M		
	DEED BOOK 2004 PG-14457		1,500 EX			
	FULL MARKET VALUE	125,000				

65.003-1-41	140 Perrin Rd 240 Rural res		COUNTY TAXABLE VALUE	80,000		1-278-13
Theobald Douglas	Potsdam 2 407402	64,300	TOWN TAXABLE VALUE	80,000		
Theobald Jean	X	80,000	SCHOOL TAXABLE VALUE	80,000		
253 Wheeler Rd	X		AG002 Ag Dist #2	.00 MT		
Potsdam, NY 13676	X		FD034 Potsdam Fire Prot	80,000 TO M		
	ACRES 172.58					
	EAST-0340298 NRTH-1698065					
	DEED BOOK 2004 PG-16773					
	FULL MARKET VALUE	83,333				

STATE OF NEW YORK
 COUNTY - St Lawrence
 TOWN - Potsdam
 SWIS - 407489

2 0 1 2 T E N T A T I V E A S S E S S M E N T R O L L
 T A X A B L E SECTION OF THE ROLL - 1

PAGE 1419
 VALUATION DATE-JUL 01, 2011
 TAXABLE STATUS DATE-MAR 01, 2012

TAX MAP NUMBER SEQUENCE
 UNIFORM PERCENT OF VALUE IS 096.00
 UNIFORM PERCENT OF VALUE IS 096.00

TAX MAP PARCEL NUMBER	PROPERTY LOCATION & CLASS	ASSESSMENT	EXEMPTION CODE-----	COUNTY-----	TOWN-----	SCHOOL
CURRENT OWNERS NAME	SCHOOL DISTRICT	LAND	TAX DESCRIPTION	TAXABLE VALUE		
CURRENT OWNERS ADDRESS	PARCEL SIZE/GRID COORD	TOTAL	SPECIAL DISTRICTS			ACCOUNT NO.

65.003-1-42	87 Perrin Rd 210 1 Family Res		Basic Star 41854	0	0	1-275- 3 28,800
Henderson Bruce	Potsdam 2 407402	18,100	COUNTY TAXABLE VALUE		65,000	
Henderson Diann	X	65,000	TOWN TAXABLE VALUE		65,000	
87 Perrin Rd	X		SCHOOL TAXABLE VALUE		36,200	
Potsdam, NY 13676	146x285x149x287		AG002 Ag Dist #2		.00 MT	
	FRNT 146.00 DPTH 286.00		FD034 Potsdam Fire Prot		65,000 TO M	
	EAST-0339562 NRTH-1697222					
	DEED BOOK 961 PG-01083					
	FULL MARKET VALUE	67,708				

65.003-1-43.121	59 Perrin Rd 240 Rural res		Basic Star 41854	0	0	1-216-12. 2 28,800
Carroll James	Potsdam 2 407402	29,200	COUNTY TAXABLE VALUE		275,000	
Carroll Christa	99sp15000	275,000	TOWN TAXABLE VALUE		275,000	
59 Perrin Rd	99sp23500		SCHOOL TAXABLE VALUE		246,200	
Potsdam, NY 13676	X		AG002 Ag Dist #2		.00 MT	
	ACRES 33.00 BANK8888830		FD034 Potsdam Fire Prot		275,000 TO M	
	EAST-0338351 NRTH-1697586					
	DEED BOOK 1999 PG-18294					
	FULL MARKET VALUE	286,458				

65.003-1-44	437 Old Potsdam Parishville R 210 1 Family Res		Basic Star 41854	0	0	1-216-12. 2 28,800
Brown Christopher	Potsdam 2 407402	21,000	COUNTY TAXABLE VALUE		145,000	
Brown Starr	00sp106500	145,000	TOWN TAXABLE VALUE		145,000	
437 Old Potsdam Parishville Rd	X		SCHOOL TAXABLE VALUE		116,200	
Potsdam, NY 13676	87sp135000		AG002 Ag Dist #2		.00 MT	
	ACRES 2.70		FD034 Potsdam Fire Prot		145,000 TO M	
	EAST-0337837 NRTH-1696364					
	DEED BOOK 2000 PG-4794					
	FULL MARKET VALUE	151,042				

65.003-1-45.2	420 Old Potsdam Parishville R 210 1 Family Res		Basic Star 41854	0	0	1-216-12. 2 28,800
Drechsel Gregory	Potsdam 2 407402	16,500	COUNTY TAXABLE VALUE		177,800	
Drechsel Sandra	93sp14000/94sp170000	177,800	TOWN TAXABLE VALUE		177,800	
PO Box 5021	98sp130000nv		SCHOOL TAXABLE VALUE		149,000	
Potsdam, NY 13676	98sp145000		AG002 Ag Dist #2		.00 MT	
	ACRES 1.83		FD034 Potsdam Fire Prot		177,800 TO M	
	EAST-0337158 NRTH-1696465					
	DEED BOOK 1998 PG-3402					
	FULL MARKET VALUE	185,208				

STATE OF NEW YORK
 COUNTY - St Lawrence
 TOWN - Potsdam
 SWIS - 407489

2 0 1 2 T E N T A T I V E A S S E S S M E N T R O L L
 T A X A B L E SECTION OF THE ROLL - 1

PAGE 1420
 VALUATION DATE-JUL 01, 2011
 TAXABLE STATUS DATE-MAR 01, 2012

TAX MAP NUMBER SEQUENCE
 UNIFORM PERCENT OF VALUE IS 096.00
 UNIFORM PERCENT OF VALUE IS 096.00

TAX MAP PARCEL NUMBER	PROPERTY LOCATION & CLASS	ASSESSMENT	EXEMPTION CODE-----	COUNTY-----	TOWN-----	SCHOOL
CURRENT OWNERS NAME	SCHOOL DISTRICT	LAND	TAX DESCRIPTION	TAXABLE VALUE		
CURRENT OWNERS ADDRESS	PARCEL SIZE/GRID COORD	TOTAL	SPECIAL DISTRICTS			ACCOUNT NO.

65.003-1-45.3	98 Garfield Rd 210 1 Family Res		Basic Star 41854	0	0	28,800
Kaplan Michael	Potsdam 2 407402	16,500	COUNTY TAXABLE VALUE		176,000	
98 Garfield Rd	93sp14000	176,000	TOWN TAXABLE VALUE		176,000	
Potsdam, NY 13676	X		SCHOOL TAXABLE VALUE		147,200	
	X		FD034 Potsdam Fire Prot		176,000 TO M	
	ACRES 1.80					
	EAST-0336812 NRTH-1696119					
	DEED BOOK 1069 PG-202					
	FULL MARKET VALUE	183,333				

65.003-1-45.12	Garfield Rd 314 Rural vac<10		COUNTY TAXABLE VALUE		15,000	
Kaplan Michael	Potsdam 2 407402	15,000	TOWN TAXABLE VALUE		15,000	
98 Garfield Rd	94sp28000<	15,000	SCHOOL TAXABLE VALUE		15,000	
Potsdam, NY 13676	X		FD034 Potsdam Fire Prot		15,000 TO M	
	X					
	ACRES 1.80					
	EAST-0337007 NRTH-1696227					
	DEED BOOK 1081 PG-546					
	FULL MARKET VALUE	15,625				

65.003-1-45.13	Garfield Rd 314 Rural vac<10		COUNTY TAXABLE VALUE		15,000	
Kaplan Michael	Potsdam 2 407402	15,000	TOWN TAXABLE VALUE		15,000	
98 Garfield Rd	94sp28000<	15,000	SCHOOL TAXABLE VALUE		15,000	
Potsdam, NY 13676	X		FD034 Potsdam Fire Prot		15,000 TO M	
	X					
	ACRES 1.80					
	EAST-0336682 NRTH-1695968					
	DEED BOOK 1081 PG-546					
	FULL MARKET VALUE	15,625				

65.003-1-46.11	372 Outer Main St 240 Rural res		COUNTY TAXABLE VALUE		253,500	1-224- 7. 1
Jordan David	Potsdam 2 407402	58,700	TOWN TAXABLE VALUE		253,500	
Jordan Nicola	also see 876/1179	253,500	SCHOOL TAXABLE VALUE		253,500	
53 Northport Royal Dr	X		AG002 Ag Dist #2		.00 MT	
Hilton Head, SC 29928	X		FD034 Potsdam Fire Prot		253,500 TO M	
	ACRES 164.20					
	EAST-0338652 NRTH-1698692					
	DEED BOOK 929 PG-636					
	FULL MARKET VALUE	264,063				

STATE OF NEW YORK
 COUNTY - St Lawrence
 TOWN - Potsdam
 SWIS - 407489

2 0 1 2 T E N T A T I V E A S S E S S M E N T R O L L
 T A X A B L E SECTION OF THE ROLL - 1

PAGE 1421
 VALUATION DATE-JUL 01, 2011
 TAXABLE STATUS DATE-MAR 01, 2012

TAX MAP NUMBER SEQUENCE
 UNIFORM PERCENT OF VALUE IS 096.00
 UNIFORM PERCENT OF VALUE IS 096.00

TAX MAP PARCEL NUMBER	PROPERTY LOCATION & CLASS	ASSESSMENT	EXEMPTION CODE-----	COUNTY-----	TOWN-----	SCHOOL
CURRENT OWNERS NAME	SCHOOL DISTRICT	LAND	TAX DESCRIPTION	TAXABLE VALUE		
CURRENT OWNERS ADDRESS	PARCEL SIZE/GRID COORD	TOTAL	SPECIAL DISTRICTS			ACCOUNT NO.

65.003-1-46.12	362 Outer Main St			65.003-1-46.12		*****
Stone Teresa	210 1 Family Res		Basic Star 41854	0	0	28,800
Stone Christopher	Potsdam 2 407402	16,400	COUNTY TAXABLE VALUE		114,000	
362 Outer Main St	2002sp95000	114,000	TOWN TAXABLE VALUE		114,000	
Potsdam, NY 13676	2009sp120000		SCHOOL TAXABLE VALUE		85,200	
	ACRES 1.40		AG002 Ag Dist #2		.00 MT	
	EAST-0336515 NRTH-1697668		FD034 Potsdam Fire Prot		114,000 TO M	
	DEED BOOK 2009 PG-9579					
	FULL MARKET VALUE	118,750				

65.003-1-47.1	311A,B Outer Main St			65.003-1-47.1		*****
Theobald Walter L (LU)	240 Rural res		Enhanced S 41834	0	0	59,710
Theobald Sherry T (LU)	Potsdam 2 407402	66,100	COUNTY TAXABLE VALUE		141,000	
311B Outer Main St	X	141,000	TOWN TAXABLE VALUE		141,000	
Potsdam, NY 13676	X		SCHOOL TAXABLE VALUE		81,290	
	X		AG002 Ag Dist #2		.00 MT	
	ACRES 111.90		FD034 Potsdam Fire Prot		141,000 TO M	
	EAST-0337938 NRTH-1699535					
	DEED BOOK 2010 PG-17064					
	FULL MARKET VALUE	146,875				

65.003-1-50.1	Sh 11B			65.003-1-50.1		*****
Mcgowan Charles F	312 Vac w/imprv		COUNTY TAXABLE VALUE		39,200	1-176-13
234 State Highway 11B	Potsdam 2 407402	30,100	TOWN TAXABLE VALUE		39,200	
Potsdam, NY 13676	90sp6700	39,200	SCHOOL TAXABLE VALUE		39,200	
	X		FD034 Potsdam Fire Prot		39,200 TO M	
	X					
	ACRES 28.60					
	EAST-0338869 NRTH-1700941					
	DEED BOOK 1041 PG-00291					
	FULL MARKET VALUE	40,833				

65.003-1-51	258 Sh 11B			65.003-1-51		*****
Nelson Scott D	240 Rural res		COUNTY TAXABLE VALUE		40,000	1-221- 5. 1
109 Park St	Potsdam 2 407402	29,400	TOWN TAXABLE VALUE		40,000	
Potsdam, NY 13676	2007sp40000	40,000	SCHOOL TAXABLE VALUE		40,000	
	X		FD034 Potsdam Fire Prot		40,000 TO M	
	X					
	ACRES 45.80					
	EAST-0339388 NRTH-1701351					
	DEED BOOK 2007 PG-17089					
	FULL MARKET VALUE	41,667				

STATE OF NEW YORK
 COUNTY - St Lawrence
 TOWN - Potsdam
 SWIS - 407489

2 0 1 2 T E N T A T I V E A S S E S S M E N T R O L L
 T A X A B L E SECTION OF THE ROLL - 1

PAGE 1422
 VALUATION DATE-JUL 01, 2011
 TAXABLE STATUS DATE-MAR 01, 2012

TAX MAP NUMBER SEQUENCE
 UNIFORM PERCENT OF VALUE IS 096.00
 UNIFORM PERCENT OF VALUE IS 096.00

TAX MAP PARCEL NUMBER	PROPERTY LOCATION & CLASS	ASSESSMENT	EXEMPTION CODE-----	COUNTY-----	TOWN-----	SCHOOL
CURRENT OWNERS NAME	SCHOOL DISTRICT	LAND	TAX DESCRIPTION	TAXABLE VALUE		
CURRENT OWNERS ADDRESS	PARCEL SIZE/GRID COORD	TOTAL	SPECIAL DISTRICTS			ACCOUNT NO.

65.003-1-52	Sh 11B 314 Rural vac<10		COUNTY TAXABLE VALUE	6,800		1-259- 1
Fullerton Gerald	Potsdam 2 407402	6,800	TOWN TAXABLE VALUE	6,800		
315 Beebe Rd	95sp3400	6,800	SCHOOL TAXABLE VALUE	6,800		
Potsdam, NY 13676	X		FD034 Potsdam Fire Prot	6,800 TO M		
	X					
	ACRES 2.30					
	EAST-0339648 NRTH-1702216					
	DEED BOOK 1087 PG-901					
	FULL MARKET VALUE	7,083				

65.003-1-53	Sh 11B 314 Rural vac<10		COUNTY TAXABLE VALUE	6,800		1-167- 1
Fullerton Gerald	Potsdam 2 407402	6,800	TOWN TAXABLE VALUE	6,800		
315 Beebe Rd	95sp3400	6,800	SCHOOL TAXABLE VALUE	6,800		
Potsdam, NY 13676	X		FD034 Potsdam Fire Prot	6,800 TO M		
	X					
	ACRES 2.10					
	EAST-0339410 NRTH-1702173					
	DEED BOOK 1087 PG-903					
	FULL MARKET VALUE	7,083				

65.003-1-64	230 Perrin Rd 910 Priv forest		COUNTY TAXABLE VALUE	23,300		1-216-12.12
Fennessey Richard F	Potsdam 2 407402	23,300	TOWN TAXABLE VALUE	23,300		
Fennessey Carmen S	92sp25000	23,300	SCHOOL TAXABLE VALUE	23,300		
12 Sealy Dr	X		FD034 Potsdam Fire Prot	23,300 TO M		
Potsdam, NY 13676	X					
	ACRES 51.60					
	EAST-0344087 NRTH-1697049					
	DEED BOOK 2008 PG-12783					
	FULL MARKET VALUE	24,271				

65.003-1-68	60 Perrin Rd 210 1 Family Res		Basic Star 41854	0	0	0 28,800
Twyman Robert	Potsdam 2 407402	21,000	COUNTY TAXABLE VALUE	200,000		
Twyman Deborah	94sp18000	200,000	TOWN TAXABLE VALUE	200,000		
60 Perrin Rd	95sp170363		SCHOOL TAXABLE VALUE	171,200		
Potsdam, NY 13676	X		AG002 Ag Dist #2	.00 MT		
	ACRES 2.80		FD034 Potsdam Fire Prot	200,000 TO M		
	EAST-0339237 NRTH-1696660					
	DEED BOOK 1089 PG-107					
	FULL MARKET VALUE	208,333				

STATE OF NEW YORK
 COUNTY - St Lawrence
 TOWN - Potsdam
 SWIS - 407489

2 0 1 2 T E N T A T I V E A S S E S S M E N T R O L L
 T A X A B L E SECTION OF THE ROLL - 1

PAGE 1423
 VALUATION DATE-JUL 01, 2011
 TAXABLE STATUS DATE-MAR 01, 2012

TAX MAP NUMBER SEQUENCE
 UNIFORM PERCENT OF VALUE IS 096.00
 UNIFORM PERCENT OF VALUE IS 096.00

TAX MAP PARCEL NUMBER	PROPERTY LOCATION & CLASS	ASSESSMENT	EXEMPTION CODE-----	COUNTY-----	TOWN-----	SCHOOL
CURRENT OWNERS NAME	SCHOOL DISTRICT	LAND	TAX DESCRIPTION	TAXABLE VALUE		
CURRENT OWNERS ADDRESS	PARCEL SIZE/GRID COORD	TOTAL	SPECIAL DISTRICTS			ACCOUNT NO.
***** 65.003-1-69 *****						
56 Perrin Rd						
65.003-1-69	314 Rural vac<10		COUNTY TAXABLE VALUE	16,700		
Romlein Donald Jr	Potsdam 2 407402	16,700	TOWN TAXABLE VALUE	16,700		
270 Sweeney Rd	2006sp6500	16,700	SCHOOL TAXABLE VALUE	16,700		
Potsdam, NY 13676	ACRES 1.70		AG002 Ag Dist #2	.00 MT		
	EAST-0339020 NRTH-1696487		FD034 Potsdam Fire Prot	16,700 TO M		
	DEED BOOK 2006 PG-5267					
	FULL MARKET VALUE	17,396				
***** 65.003-1-70 *****						
52 Perrin Rd						
65.003-1-70	210 1 Family Res		Basic Star 41854	0	0	28,800
Gruneisen Donald	Potsdam 2 407402	20,800	COUNTY TAXABLE VALUE	195,000		
Gruneisen Lori	95sp135,000	195,000	TOWN TAXABLE VALUE	195,000		
52 Perrin Rd	Ref1094/1086		SCHOOL TAXABLE VALUE	166,200		
Potsdam, NY 13676	ACRES 1.80		AG002 Ag Dist #2	.00 MT		
	EAST-0338847 NRTH-1696400		FD034 Potsdam Fire Prot	195,000 TO M		
	DEED BOOK 1094 PG-1089					
	FULL MARKET VALUE	203,125				
***** 65.003-1-71.1 *****						
Perrin Rd						
65.003-1-71.1	314 Rural vac<10		COUNTY TAXABLE VALUE	17,300		
Minko Sergiy	Potsdam 2 407402	17,300	TOWN TAXABLE VALUE	17,300		
Minko Iryna	99sp11500	17,300	SCHOOL TAXABLE VALUE	17,300		
31 Perrin Rd	ACRES 3.70		AG002 Ag Dist #2	.00 MT		
Potsdam, NY 13676	EAST-0338041 NRTH-1696848		FD034 Potsdam Fire Prot	17,300 TO M		
	DEED BOOK 2012 PG-820					
PRIOR OWNER ON 3/01/2012	FULL MARKET VALUE	18,021				
Minko Sergiy						
***** 65.003-1-72 *****						
45 Perrin Rd						
65.003-1-72	210 1 Family Res		Basic Star 41854	0	0	28,800
Woodworth Craig	Potsdam 2 407402	21,400	COUNTY TAXABLE VALUE	227,500		
Woodworth Priscilla	2000sp185000	227,500	TOWN TAXABLE VALUE	227,500		
45 Perrin Rd	ACRES 3.90 BANK8888870		SCHOOL TAXABLE VALUE	198,700		
Potsdam, NY 13676	EAST-0338503 NRTH-1696921		AG002 Ag Dist #2	.00 MT		
	DEED BOOK 2000 PG-12802		FD034 Potsdam Fire Prot	227,500 TO M		
	FULL MARKET VALUE	236,979				
***** 65.003-1-73 *****						
39 Perrin Rd						
65.003-1-73	210 1 Family Res		Basic Star 41854	0	0	28,800
Merchant Richard K	Potsdam 2 407402	21,400	COUNTY TAXABLE VALUE	241,000		
39 Perrin Rd	2001sp225000	241,000	TOWN TAXABLE VALUE	241,000		
Potsdam, NY 13676	ACRES 3.80		SCHOOL TAXABLE VALUE	212,200		
	EAST-0338385 NRTH-1696774		AG002 Ag Dist #2	.00 MT		
	DEED BOOK 2001 PG-13271		FD034 Potsdam Fire Prot	241,000 TO M		
	FULL MARKET VALUE	251,042				

STATE OF NEW YORK
 COUNTY - St Lawrence
 TOWN - Potsdam
 SWIS - 407489

2 0 1 2 T E N T A T I V E A S S E S S M E N T R O L L
 T A X A B L E SECTION OF THE ROLL - 1

PAGE 1424
 VALUATION DATE-JUL 01, 2011
 TAXABLE STATUS DATE-MAR 01, 2012

TAX MAP NUMBER SEQUENCE
 UNIFORM PERCENT OF VALUE IS 096.00
 UNIFORM PERCENT OF VALUE IS 096.00

TAX MAP PARCEL NUMBER	PROPERTY LOCATION & CLASS	ASSESSMENT	EXEMPTION CODE-----	COUNTY-----	TOWN-----	SCHOOL
CURRENT OWNERS NAME	SCHOOL DISTRICT	LAND	TAX DESCRIPTION	TAXABLE VALUE		
CURRENT OWNERS ADDRESS	PARCEL SIZE/GRID COORD	TOTAL	SPECIAL DISTRICTS			ACCOUNT NO.
***** 65.003-1-74 *****						
31 Perrin Rd						
65.003-1-74	210 1 Family Res		Basic Star 41854	0	0	28,800
Minko Serhiy	Potsdam 2 407402	20,500	COUNTY TAXABLE VALUE		225,000	
Tokareva Iryna	99sp11500	225,000	TOWN TAXABLE VALUE		225,000	
31 Perrin Rd	2004sp215000		SCHOOL TAXABLE VALUE		196,200	
Potsdam, NY 13676	ACRES 1.50		AG002 Ag Dist #2		.00 MT	
	EAST-0338031 NRTH-1696524		FD034 Potsdam Fire Prot		225,000 TO M	
	DEED BOOK 2004 PG-14266					
	FULL MARKET VALUE	234,375				
***** 65.003-1-75 *****						
415 Old Potsdam Parishville R						
65.003-1-75	210 1 Family Res		Basic Star 41854	0	0	28,800
Josephs Mark	Potsdam 2 407402	22,300	COUNTY TAXABLE VALUE		310,000	
Josephs Jill	2002sp32000	310,000	TOWN TAXABLE VALUE		310,000	
PO Box 55	ACRES 6.10		SCHOOL TAXABLE VALUE		281,200	
Potsdam, NY 13676	EAST-0337772 NRTH-1696745		FD034 Potsdam Fire Prot		310,000 TO M	
	DEED BOOK 2002 PG-10702					
	FULL MARKET VALUE	322,917				
***** 65.003-1-76.1 *****						
20 Perrin Rd						1-216-12.11
65.003-1-76.1	210 1 Family Res		Basic Star 41854	0	0	28,800
Heilman Linda	Potsdam 2 407402	20,900	COUNTY TAXABLE VALUE		240,500	
20 Perrin Rd	2004sp38000	240,500	TOWN TAXABLE VALUE		240,500	
Potsdam, NY 13676	2008sp245000		SCHOOL TAXABLE VALUE		211,700	
	X		AG002 Ag Dist #2		.00 MT	
	ACRES 2.50		FD034 Potsdam Fire Prot		240,500 TO M	
	EAST-0338055 NRTH-1696028					
	DEED BOOK 2008 PG-13014					
	FULL MARKET VALUE	250,521				
***** 65.003-1-76.2 *****						
445 Old Potsdam Parishville R						
65.003-1-76.2	210 1 Family Res		Basic Star 41854	0	0	28,800
Lyons Elizabeth K	Potsdam 2 407402	20,500	COUNTY TAXABLE VALUE		280,300	
445 Old Potsdam Parishville Rd	2006sp274,800	280,300	TOWN TAXABLE VALUE		280,300	
Potsdam, NY 13676	ACRES 1.50		SCHOOL TAXABLE VALUE		251,500	
	EAST-0337912 NRTH-1696029		AG002 Ag Dist #2		.00 MT	
	DEED BOOK 2006 PG-4939		FD034 Potsdam Fire Prot		280,300 TO M	
	FULL MARKET VALUE	291,979				
***** 65.003-1-77 *****						
32 Perrin Rd						
65.003-1-77	210 1 Family Res		Basic Star 41854	0	0	28,800
Manley Todd	Potsdam 2 407402	20,700	COUNTY TAXABLE VALUE		236,600	
Manley Colleen A	2005sp227500	236,600	TOWN TAXABLE VALUE		236,600	
32 Perrin Rd	ACRES 2.10		SCHOOL TAXABLE VALUE		207,800	
Potsdam, NY 13676	EAST-0338297 NRTH-1696140		AG002 Ag Dist #2		.00 MT	
	DEED BOOK 2005 PG-20540		FD034 Potsdam Fire Prot		236,600 TO M	
	FULL MARKET VALUE	246,458				

STATE OF NEW YORK
 COUNTY - St Lawrence
 TOWN - Potsdam
 SWIS - 407489

2 0 1 2 T E N T A T I V E A S S E S S M E N T R O L L
 T A X A B L E SECTION OF THE ROLL - 1

PAGE 1425
 VALUATION DATE-JUL 01, 2011
 TAXABLE STATUS DATE-MAR 01, 2012

TAX MAP NUMBER SEQUENCE
 UNIFORM PERCENT OF VALUE IS 096.00
 UNIFORM PERCENT OF VALUE IS 096.00

TAX MAP PARCEL NUMBER	PROPERTY LOCATION & CLASS	ASSESSMENT	EXEMPTION CODE	COUNTY	TOWN	SCHOOL
CURRENT OWNERS NAME	SCHOOL DISTRICT	LAND	TAX DESCRIPTION	TAXABLE VALUE		
CURRENT OWNERS ADDRESS	PARCEL SIZE/GRID COORD	TOTAL	SPECIAL DISTRICTS			ACCOUNT NO.
***** 65.003-1-78.1 *****						
65.003-1-78.1	Perrin Rd 314 Rural vac<10		COUNTY TAXABLE VALUE	11,000		
Romlein Donald	Potsdam 2 407402	11,000	TOWN TAXABLE VALUE	11,000		
Romlein Diane	x	11,000	SCHOOL TAXABLE VALUE	11,000		
270 Sweeney Rd	x		AG002 Ag Dist #2	.00 MT		
Potsdam, NY 13676	x		FD034 Potsdam Fire Prot	11,000 TO M		
	ACRES 2.20					
	EAST-0338674 NRTH-1696312					
	DEED BOOK 2004 PG-1099					
	FULL MARKET VALUE	11,458				
***** 65.003-1-78.2 *****						
65.003-1-78.2	36 Perrin Rd 210 1 Family Res		Vet - Wart 41121	0	11,520	11,520 0
Saber Douglas J	Potsdam 2 407402	20,700	Basic Star 41854	0	0	28,800
Saber Jennifer R	2009spl0,000	214,000	COUNTY TAXABLE VALUE	202,480		
36 Perrin Rd	ACRES 2.00		TOWN TAXABLE VALUE	202,480		
Potsdam, NY 13676	EAST-0338495 NRTH-1696217		SCHOOL TAXABLE VALUE	185,200		
	DEED BOOK 2009 PG-19223		AG002 Ag Dist #2	.00 MT		
	FULL MARKET VALUE	222,917	FD034 Potsdam Fire Prot	214,000 TO M		
***** 65.003-2-1 *****						
65.003-2-1	426 Sh 11B 240 Rural res		Basic Star 41854	0	0	1-187-11 28,800
Collins Daniel Jr	Potsdam 2 407402	47,600	COUNTY TAXABLE VALUE	80,000		
10 Lawrence Ave	X	80,000	TOWN TAXABLE VALUE	80,000		
Potsdam, NY 13676	X		SCHOOL TAXABLE VALUE	51,200		
	X		AG002 Ag Dist #2	.00 MT		
	ACRES 141.50		FD034 Potsdam Fire Prot	80,000 TO M		
	EAST-0343221 NRTH-1703687					
	DEED BOOK 801 PG-00018					
	FULL MARKET VALUE	83,333				
***** 65.003-2-2.1 *****						
65.003-2-2.1	33 Heath Rd 312 Vac w/imprv		COUNTY TAXABLE VALUE	15,800		1-291- 2
Wright Michael	Potsdam 2 407402	13,500	TOWN TAXABLE VALUE	15,800		
Wright Rebecca	X	15,800	SCHOOL TAXABLE VALUE	15,800		
9 Maynard St	X		AG002 Ag Dist #2	.00 MT		
Potsdam, NY 13676	X		FD034 Potsdam Fire Prot	15,800 TO M		
	ACRES 4.40					
	EAST-0343805 NRTH-1703276					
	DEED BOOK 2010 PG-402					
	FULL MARKET VALUE	16,458				

STATE OF NEW YORK
 COUNTY - St Lawrence
 TOWN - Potsdam
 SWIS - 407489

2 0 1 2 T E N T A T I V E A S S E S S M E N T R O L L
 T A X A B L E SECTION OF THE ROLL - 1
 TAX MAP NUMBER SEQUENCE
 UNIFORM PERCENT OF VALUE IS 096.00
 UNIFORM PERCENT OF VALUE IS 096.00

PAGE 1426
 VALUATION DATE-JUL 01, 2011
 TAXABLE STATUS DATE-MAR 01, 2012

TAX MAP PARCEL NUMBER	PROPERTY LOCATION & CLASS	ASSESSMENT	EXEMPTION CODE-----	COUNTY-----	TOWN-----	SCHOOL
CURRENT OWNERS NAME	SCHOOL DISTRICT	LAND	TAX DESCRIPTION	TAXABLE VALUE		
CURRENT OWNERS ADDRESS	PARCEL SIZE/GRID COORD	TOTAL	SPECIAL DISTRICTS			ACCOUNT NO.
***** 65.003-2-2.2 *****						
	43 Heath Rd					
65.003-2-2.2	210 1 Family Res		Basic Star 41854	0	0	28,800
Foster Randy L	Potsdam 2 407402	16,400	COUNTY TAXABLE VALUE		47,000	
43 Heath Rd	2006sp45000	47,000	TOWN TAXABLE VALUE		47,000	
Potsdam, NY 13676	ACRES 1.50		SCHOOL TAXABLE VALUE		18,200	
	EAST-0343822 NRTH-1703509		AG002 Ag Dist #2		.00 MT	
	DEED BOOK 2006 PG-18105		FD034 Potsdam Fire Prot		47,000 TO M	
	FULL MARKET VALUE	48,958				
***** 65.003-2-3 *****						
	3 Heath Rd					1-233-10
65.003-2-3	210 1 Family Res		Basic Star 41854	0	0	28,800
Trippany Thomas	Potsdam 2 407402	18,300	COUNTY TAXABLE VALUE		78,200	
Trippany Bonnie	X	78,200	TOWN TAXABLE VALUE		78,200	
6605 63rd Ave E	88sp6500vac		SCHOOL TAXABLE VALUE		49,400	
Palmetto, FL 34221	X		AG002 Ag Dist #2		.00 MT	
	ACRES 6.20		FD034 Potsdam Fire Prot		78,200 TO M	
	EAST-0343740 NRTH-1702757					
	DEED BOOK 1016 PG-00139					
	FULL MARKET VALUE	81,458				
***** 65.003-2-8 *****						
	Sh 11B					1-211-15
65.003-2-8	323 Vacant rural		COUNTY TAXABLE VALUE		25,700	
Pisacano Joseph	Potsdam 2 407402	25,700	TOWN TAXABLE VALUE		25,700	
2260 1st Ave	X	25,700	SCHOOL TAXABLE VALUE		25,700	
New York, NY 10035-5085	X		AG002 Ag Dist #2		.00 MT	
	X		FD034 Potsdam Fire Prot		25,700 TO M	
	ACRES 54.20					
	EAST-0344603 NRTH-1703243					
	DEED BOOK 959 PG-00626					
	FULL MARKET VALUE	26,771				
***** 65.003-2-10 *****						
	Sh 11B					1-164-10
65.003-2-10	314 Rural vac<10		COUNTY TAXABLE VALUE		14,600	
Alger Foster (Estate)	Potsdam 2 407402	14,600	TOWN TAXABLE VALUE		14,600	
Curtis Alger	X	14,600	SCHOOL TAXABLE VALUE		14,600	
121 Rodwell Mill Rd	X		FD034 Potsdam Fire Prot		14,600 TO M	
Colton, NY 13625	X					
	ACRES 7.00					
	EAST-0345148 NRTH-1702833					
	DEED BOOK 583 PG-318					
	FULL MARKET VALUE	15,208				

STATE OF NEW YORK
 COUNTY - St Lawrence
 TOWN - Potsdam
 SWIS - 407489

2 0 1 2 T E N T A T I V E A S S E S S M E N T R O L L
 T A X A B L E SECTION OF THE ROLL - 1

PAGE 1427
 VALUATION DATE-JUL 01, 2011
 TAXABLE STATUS DATE-MAR 01, 2012

TAX MAP NUMBER SEQUENCE
 UNIFORM PERCENT OF VALUE IS 096.00
 UNIFORM PERCENT OF VALUE IS 096.00

TAX MAP PARCEL NUMBER	PROPERTY LOCATION & CLASS	ASSESSMENT	EXEMPTION CODE-----	COUNTY-----	TOWN-----	SCHOOL
CURRENT OWNERS NAME	SCHOOL DISTRICT	LAND	TAX DESCRIPTION	TAXABLE VALUE		
CURRENT OWNERS ADDRESS	PARCEL SIZE/GRID COORD	TOTAL	SPECIAL DISTRICTS			ACCOUNT NO.

65.003-2-20	Sh 11B 105 Vac farmland		Ag Distric 41720	0	2,856	1-202-14.1
Burkum Larry	Potsdam 2 407402	28,300	COUNTY TAXABLE VALUE		25,444	
Burkum Bonnie	X	28,300	TOWN TAXABLE VALUE		25,444	
113 Needham Rd	90sp96500<		SCHOOL TAXABLE VALUE		25,444	
Potsdam, NY 13676	X		AG002 Ag Dist #2		.00 MT	
	ACRES 91.70		FD034 Potsdam Fire Prot		25,444 TO M	
MAY BE SUBJECT TO PAYMENT	EAST-0346592 NRTH-1703834		2,856 EX			
UNDER AGDIST LAW TIL 2016	DEED BOOK 1042 PG-00847					
	FULL MARKET VALUE	29,479				

65.003-2-32	576,578 Sh 11B 411 Apartment		Basic Star 41854	0	0	1-201-15
Page Ronald	Potsdam 2 407402	50,000	COUNTY TAXABLE VALUE		175,000	
578 State Highway 11B	99sp57000	175,000	TOWN TAXABLE VALUE		175,000	
Potsdam, NY 13676	X		SCHOOL TAXABLE VALUE		146,200	
	X		AG002 Ag Dist #2		.00 MT	
	ACRES 71.90		FD034 Potsdam Fire Prot		175,000 TO M	
	EAST-0347616 NRTH-1701546					
	DEED BOOK 1999 PG-16023					
	FULL MARKET VALUE	182,292				

65.003-2-36.1	111 Obrien Rd 240 Rural res		Enhanced S 41834	0	0	1-200- 2
Fairbanks R. Jonathan Jr	Potsdam 2 407402	97,600	COUNTY TAXABLE VALUE		160,000	
111 O'Brien Rd	X	160,000	TOWN TAXABLE VALUE		160,000	
Potsdam, NY 13676-3310	X		SCHOOL TAXABLE VALUE		100,290	
	X		AG002 Ag Dist #2		.00 MT	
	ACRES 264.40		FD034 Potsdam Fire Prot		160,000 TO M	
	EAST-0348309 NRTH-1699687					
	DEED BOOK 2005 PG-19814					
	FULL MARKET VALUE	166,667				

65.003-2-37	61,61B Obrien Rd 210 1 Family Res		Basic Star 41854	0	0	1-250- 9
Carista Arthur	Potsdam 2 407402	14,000	COUNTY TAXABLE VALUE		75,000	
Carista Tammy	99sp69900	75,000	TOWN TAXABLE VALUE		75,000	
61 O'Brien Rd	X		SCHOOL TAXABLE VALUE		46,200	
Potsdam, NY 13676	X		AG002 Ag Dist #2		.00 MT	
	FRNT 100.00 DPTH 200.00		FD034 Potsdam Fire Prot		75,000 TO M	
	BANK8888869					
	EAST-0346057 NRTH-1698800					
	DEED BOOK 1999 PG-17783					
	FULL MARKET VALUE	78,125				

STATE OF NEW YORK
 COUNTY - St Lawrence
 TOWN - Potsdam
 SWIS - 407489

2 0 1 2 T E N T A T I V E A S S E S S M E N T R O L L
 T A X A B L E SECTION OF THE ROLL - 1

PAGE 1428
 VALUATION DATE-JUL 01, 2011
 TAXABLE STATUS DATE-MAR 01, 2012

TAX MAP NUMBER SEQUENCE
 UNIFORM PERCENT OF VALUE IS 096.00
 UNIFORM PERCENT OF VALUE IS 096.00

TAX MAP PARCEL NUMBER	PROPERTY LOCATION & CLASS	ASSESSMENT	EXEMPTION CODE-----	COUNTY-----	TOWN-----	SCHOOL
CURRENT OWNERS NAME	SCHOOL DISTRICT	LAND	TAX DESCRIPTION	TAXABLE VALUE		
CURRENT OWNERS ADDRESS	PARCEL SIZE/GRID COORD	TOTAL	SPECIAL DISTRICTS			ACCOUNT NO.

65.003-2-38	Obrien Rd 311 Res vac land		COUNTY TAXABLE VALUE	6,000		1-222-14. 7
Reasoner James	Potsdam 2 407402	6,000	TOWN TAXABLE VALUE	6,000		
Reasoner Beth	95sp2420	6,000	SCHOOL TAXABLE VALUE	6,000		
140 River Rd	88sp2600		AG002 Ag Dist #2	.00 MT		
Potsdam, NY 13676-3101	X		FD034 Potsdam Fire Prot	6,000 TO M		
	ACRES 2.00					
	EAST-0345408 NRTH-1698778					
	DEED BOOK 1094 PG-30					
	FULL MARKET VALUE	6,250				

65.003-2-39	Obrien Rd 314 Rural vac<10		COUNTY TAXABLE VALUE	6,000		1-222-14. 5
Reasoner James	Potsdam 2 407402	6,000	TOWN TAXABLE VALUE	6,000		
Reasoner Beth	95sp10000	6,000	SCHOOL TAXABLE VALUE	6,000		
140 River Rd	X		AG002 Ag Dist #2	.00 MT		
Potsdam, NY 13676-3101	X		FD034 Potsdam Fire Prot	6,000 TO M		
	ACRES 2.00					
	EAST-0345213 NRTH-1698800					
	DEED BOOK 1086 PG-249					
	FULL MARKET VALUE	6,250				

65.003-2-40	Obrien Rd 314 Rural vac<10		COUNTY TAXABLE VALUE	8,000		1-222-14. 4
Charlebois John	Potsdam 2 407402	8,000	TOWN TAXABLE VALUE	8,000		
Charlebois Martha	X	8,000	SCHOOL TAXABLE VALUE	8,000		
303 Perrin Rd	85sp6000vac		AG002 Ag Dist #2	.00 MT		
Potsdam, NY 13676	X		FD034 Potsdam Fire Prot	8,000 TO M		
	ACRES 4.00					
	EAST-0344693 NRTH-1698584					
	DEED BOOK 989 PG-01084					
	FULL MARKET VALUE	8,333				

65.003-2-43.1	303 Perrin Rd 240 Rural res		Basic Star 41854	0	0	1-222-14. 2
Charlebois John	Potsdam 2 407402	22,100	COUNTY TAXABLE VALUE	162,800	0	28,800
Charlebois Martha	X	162,800	TOWN TAXABLE VALUE	162,800		
303 Perrin Rd	X		SCHOOL TAXABLE VALUE	134,000		
Potsdam, NY 13676	X		AG002 Ag Dist #2	.00 MT		
	ACRES 5.50		FD034 Potsdam Fire Prot	162,800 TO M		
	EAST-0344433 NRTH-1699211					
	DEED BOOK 906 PG-00006					
	FULL MARKET VALUE	169,583				

STATE OF NEW YORK
 COUNTY - St Lawrence
 TOWN - Potsdam
 SWIS - 407489

2 0 1 2 T E N T A T I V E A S S E S S M E N T R O L L
 T A X A B L E SECTION OF THE ROLL - 1

PAGE 1429
 VALUATION DATE-JUL 01, 2011
 TAXABLE STATUS DATE-MAR 01, 2012

TAX MAP NUMBER SEQUENCE
 UNIFORM PERCENT OF VALUE IS 096.00
 UNIFORM PERCENT OF VALUE IS 096.00

TAX MAP PARCEL NUMBER	PROPERTY LOCATION & CLASS	ASSESSMENT	EXEMPTION CODE-----	COUNTY-----	TOWN-----	SCHOOL
CURRENT OWNERS NAME	SCHOOL DISTRICT	LAND	TAX DESCRIPTION	TAXABLE VALUE		
CURRENT OWNERS ADDRESS	PARCEL SIZE/GRID COORD	TOTAL	SPECIAL DISTRICTS			ACCOUNT NO.

65.003-2-43.2	327 Perrin Rd			65.003-2-43.2		*****
LaSala Lindsay	314 Rural vac<10		COUNTY TAXABLE VALUE	9,000		
LaSala Frank	Potsdam 2 407402	9,000	TOWN TAXABLE VALUE	9,000		
59 Bay St	x	9,000	SCHOOL TAXABLE VALUE	9,000		
Potsdam, NY 13676	x		AG002 Ag Dist #2	.00 MT		
	x		FD034 Potsdam Fire Prot	9,000 TO M		
	ACRES 4.50					
	EAST-0344679 NRTH-1699565					
	DEED BOOK 2008 PG-18184					
	FULL MARKET VALUE	9,375				

65.003-2-46.21	Perrin Rd			65.003-2-46.21		*****
Charlebois John	314 Rural vac<10		COUNTY TAXABLE VALUE	12,000		1-222-14.12
Charlebois Martha	Potsdam 2 407402	12,000	TOWN TAXABLE VALUE	12,000		
303 Perrin Rd	X	12,000	SCHOOL TAXABLE VALUE	12,000		
Potsdam, NY 13676	1085sp6500		AG002 Ag Dist #2	.00 MT		
	X		FD034 Potsdam Fire Prot	12,000 TO M		
	ACRES 9.50					
	EAST-0344974 NRTH-1699124					
	DEED BOOK 994 PG-00229					
	FULL MARKET VALUE	12,500				

65.003-2-46.32	350 Perrin Rd			65.003-2-46.32		*****
Howard David	210 1 Family Res		Basic Star 41854	0	0	28,800
Howard Robin K	Potsdam 2 407402	20,600	COUNTY TAXABLE VALUE	165,000		
350 Perrin Rd	93sp4000	165,000	TOWN TAXABLE VALUE	165,000		
Potsdam, NY 13676	X		SCHOOL TAXABLE VALUE	136,200		
	X		AG002 Ag Dist #2	.00 MT		
	ACRES 1.70		FD034 Potsdam Fire Prot	165,000 TO M		
	EAST-0345191 NRTH-1700011					
	DEED BOOK 2006 PG-21179					
	FULL MARKET VALUE	171,875				

65.003-2-46.311	O'Brien Rd			65.003-2-46.311		*****
Charlebois John	323 Vacant rural		COUNTY TAXABLE VALUE	9,100		
Charlebois Martha	Potsdam 2 407402	9,100	TOWN TAXABLE VALUE	9,100		
303 Perrin Rd	89sp12000	9,100	SCHOOL TAXABLE VALUE	9,100		
Potsdam, NY 13676	X		AG002 Ag Dist #2	.00 MT		
	X		FD034 Potsdam Fire Prot	9,100 TO M		
	ACRES 8.90					
	EAST-0345592 NRTH-1699184					
	DEED BOOK 1035 PG-00514					
	FULL MARKET VALUE	9,479				

STATE OF NEW YORK
 COUNTY - St Lawrence
 TOWN - Potsdam
 SWIS - 407489

2 0 1 2 T E N T A T I V E A S S E S S M E N T R O L L
 T A X A B L E SECTION OF THE ROLL - 1

PAGE 1430
 VALUATION DATE-JUL 01, 2011
 TAXABLE STATUS DATE-MAR 01, 2012

TAX MAP NUMBER SEQUENCE
 UNIFORM PERCENT OF VALUE IS 096.00
 UNIFORM PERCENT OF VALUE IS 096.00

TAX MAP PARCEL NUMBER	PROPERTY LOCATION & CLASS	ASSESSMENT	EXEMPTION CODE-----	COUNTY-----	TOWN-----	SCHOOL
CURRENT OWNERS NAME	SCHOOL DISTRICT	LAND	TAX DESCRIPTION	TAXABLE VALUE		
CURRENT OWNERS ADDRESS	PARCEL SIZE/GRID COORD	TOTAL	SPECIAL DISTRICTS			ACCOUNT NO.

65.003-2-46.312	340 Perrin Rd 210 1 Family Res		Basic Star 41854	0	0	28,800
Delisle David W	Potsdam 2 407402	21,900	COUNTY TAXABLE VALUE		177,500	
340 Perrin Rd	98sp11000	177,500	TOWN TAXABLE VALUE		177,500	
Potsdam, NY 13676	ACRES 5.00 BANK8888869		SCHOOL TAXABLE VALUE		148,700	
	EAST-0345296 NRTH-1699720		AG002 Ag Dist #2		.00 MT	
	DEED BOOK 2008 PG-14885		FD034 Potsdam Fire Prot		177,500 TO M	
	FULL MARKET VALUE	184,896				

65.003-2-48	422 Perrin Rd 210 1 Family Res		Basic Star 41854	0	0	28,800
Niles Ryan T	Potsdam 2 407402	18,200	COUNTY TAXABLE VALUE		129,500	1-167- 8
Niles Laura Wells	92sp39000	129,500	TOWN TAXABLE VALUE		129,500	
422 Perrin Rd	2009sp119000		SCHOOL TAXABLE VALUE		100,700	
Potsdam, NY 13676	X		FD034 Potsdam Fire Prot		129,500 TO M	
	FRNT 200.00 DPTH 150.00					
	EAST-0345476 NRTH-1701827					
	DEED BOOK 2009 PG-16752					
	FULL MARKET VALUE	134,896				

65.003-2-54	425 Perrin Rd 240 Rural res		Basic Star 41854	0	0	28,800
Jones Kyle J	Potsdam 2 407402	21,100	COUNTY TAXABLE VALUE		70,000	1-270- 8
Jones Connie M	X	70,000	TOWN TAXABLE VALUE		70,000	
425 Perrin Rd	X		SCHOOL TAXABLE VALUE		41,200	
Potsdam, NY 13676	X		FD034 Potsdam Fire Prot		70,000 TO M	
	ACRES 15.10					
	EAST-0344889 NRTH-1702116					
	DEED BOOK 2003 PG-23169					
	FULL MARKET VALUE	72,917				

65.003-2-55.1	474 Sh 11B 210 1 Family Res		Enhanced S 41834	0	0	59,710
Walters Henry W	Potsdam 2 407402	16,900	COUNTY TAXABLE VALUE		146,100	1-222- 3
Walters Nancy A	00sp6500<	146,100	TOWN TAXABLE VALUE		146,100	
474 State Highway 11B	2008sp140000		SCHOOL TAXABLE VALUE		86,390	
Potsdam, NY 13676	X		FD034 Potsdam Fire Prot		146,100 TO M	
	ACRES 2.70					
	EAST-0344307 NRTH-1702147					
	DEED BOOK 2008 PG-13187					
	FULL MARKET VALUE	152,188				

STATE OF NEW YORK
COUNTY - St Lawrence
TOWN - Potsdam
SWIS - 407489

2 0 1 2 T E N T A T I V E A S S E S S M E N T R O L L
T A X A B L E SECTION OF THE ROLL - 1

PAGE 1431
VALUATION DATE-JUL 01, 2011
TAXABLE STATUS DATE-MAR 01, 2012

TAX MAP NUMBER SEQUENCE
UNIFORM PERCENT OF VALUE IS 096.00
UNIFORM PERCENT OF VALUE IS 096.00

TAX MAP PARCEL NUMBER	PROPERTY LOCATION & CLASS	ASSESSMENT	EXEMPTION CODE-----	COUNTY-----	TOWN-----	SCHOOL
CURRENT OWNERS NAME	SCHOOL DISTRICT	LAND	TAX DESCRIPTION	TAXABLE VALUE		
CURRENT OWNERS ADDRESS	PARCEL SIZE/GRID COORD	TOTAL	SPECIAL DISTRICTS			ACCOUNT NO.

65.003-2-56.1	462 Sh 11B			65.003-2-56.1		*****
Tischler Albin	210 1 Family Res		Enhanced S 41834	0	0	1-281- 3
Tischler Steffanie	Potsdam 2 407402	16,700	COUNTY TAXABLE VALUE	75,000	0	59,710
%Ingrid Detorres	X	75,000	TOWN TAXABLE VALUE	75,000		
500 Mirasol Cir Apt 207	X		SCHOOL TAXABLE VALUE	15,290		
Celebration, FL 34747	X		FD034 Potsdam Fire Prot	75,000 TO M		
	ACRES 2.20					
	EAST-0344138 NRTH-1702121					
	DEED BOOK 619 PG-00565					
	FULL MARKET VALUE	78,125				

65.003-2-57.1	460 Sh 11B			65.003-2-57.1		*****
Grant Brian T	210 1 Family Res		Basic Star 41854	0	0	1-225- 9.1
Grant April L	Potsdam 2 407402	17,600	COUNTY TAXABLE VALUE	65,000	0	28,800
460 State Highway 11B	93sp45000	65,000	TOWN TAXABLE VALUE	65,000		
Potsdam, NY 13676	2004sp56500		SCHOOL TAXABLE VALUE	36,200		
	X		FD034 Potsdam Fire Prot	65,000 TO M		
	ACRES 4.56 BANK8888869					
	EAST-0343897 NRTH-1702121					
	DEED BOOK 2004 PG-7203					
	FULL MARKET VALUE	67,708				

65.003-2-57.4	444 Sh 11B			65.003-2-57.4		*****
Coughlin Elizabeth	210 1 Family Res		Basic Star 41854	0	0	1-223- 1. 2
Lashomb Stanley Jr	Potsdam 2 407402	17,000	COUNTY TAXABLE VALUE	75,800	0	28,800
444 State Highway 11B	X	75,800	TOWN TAXABLE VALUE	75,800		
Potsdam, NY 13676	85sp41000/94so51000		SCHOOL TAXABLE VALUE	47,000		
	X		FD034 Potsdam Fire Prot	75,800 TO M		
	ACRES 2.88					
	EAST-0343661 NRTH-1702095					
	DEED BOOK 2001 PG-15514					
	FULL MARKET VALUE	78,958				

65.003-2-58	426 Perrin Rd			65.003-2-58		*****
Seeber William	210 1 Family Res		Basic Star 41854	0	0	1-223- 1. 2
Seeber Deborah	Potsdam 2 407402	21,000	COUNTY TAXABLE VALUE	60,000	0	28,800
c/o Brent & kimberly Seeber	L/CON dtd 9/15/10	60,000	TOWN TAXABLE VALUE	60,000		
426 Perrin Rd	X		SCHOOL TAXABLE VALUE	31,200		
Potsdam, NY 13676	X		FD034 Potsdam Fire Prot	60,000 TO M		
	ACRES 2.90					
	EAST-0345796 NRTH-1701848					
	DEED BOOK 928 PG-00318					
	FULL MARKET VALUE	62,500				

STATE OF NEW YORK
 COUNTY - St Lawrence
 TOWN - Potsdam
 SWIS - 407489

2 0 1 2 T E N T A T I V E A S S E S S M E N T R O L L
 T A X A B L E SECTION OF THE ROLL - 1

PAGE 1432
 VALUATION DATE-JUL 01, 2011
 TAXABLE STATUS DATE-MAR 01, 2012

TAX MAP NUMBER SEQUENCE
 UNIFORM PERCENT OF VALUE IS 096.00
 UNIFORM PERCENT OF VALUE IS 096.00

TAX MAP PARCEL NUMBER	PROPERTY LOCATION & CLASS	ASSESSMENT	EXEMPTION CODE-----	COUNTY-----	TOWN-----	SCHOOL
CURRENT OWNERS NAME	SCHOOL DISTRICT	LAND	TAX DESCRIPTION	TAXABLE VALUE		
CURRENT OWNERS ADDRESS	PARCEL SIZE/GRID COORD	TOTAL	SPECIAL DISTRICTS	ACCOUNT NO.		

65.003-2-59	358 Perrin Rd			65.003-2-59		1-222-14.8
Knack Stephen	210 1 Family Res		Basic Star 41854	0	0	28,800
358 Perrin Rd	Potsdam 2 407402	16,600	COUNTY TAXABLE VALUE		167,500	
Potsdam, NY 13676	95sp125000	167,500	TOWN TAXABLE VALUE		167,500	
	99sp144000		SCHOOL TAXABLE VALUE		138,700	
	90sp139000 Ref 1036/975		FD034 Potsdam Fire Prot		167,500 TO M	
	ACRES 2.00					
	EAST-0345364 NRTH-1700292					
	DEED BOOK 1999 PG-21053					
	FULL MARKET VALUE	174,479				

65.003-2-60.1	Obrien Rd			65.003-2-60.1		1-222-14.9
Carista Arthur	314 Rural vac<10		COUNTY TAXABLE VALUE		600	
Carista Tammy	Potsdam 2 407402	600	TOWN TAXABLE VALUE		600	
61 O'Brien Rd	X	600	SCHOOL TAXABLE VALUE		600	
Potsdam, NY 13676	86sp19900/88sp18123		AG002 Ag Dist #2		.00 MT	
	X		FD034 Potsdam Fire Prot		600 TO M	
	ACRES 0.23 BANK8888869					
	EAST-0346147 NRTH-1698810					
	DEED BOOK 2002 PG-17225					
	FULL MARKET VALUE	625				

65.003-2-60.2	57 Obrien Rd			65.003-2-60.2		
Ploof Michael J	210 1 Family Res		CW_15_VET/ 41161	0	11,250	11,250 0
57 OBrien Rd	Potsdam 2 407402	20,800	Basic Star 41854	0	0	28,800
Potsdam, NY 13676-3310	2001sp57000	75,000	COUNTY TAXABLE VALUE		63,750	
	ACRES 2.20		TOWN TAXABLE VALUE		63,750	
	EAST-0345907 NRTH-1698789		SCHOOL TAXABLE VALUE		46,200	
	DEED BOOK 2001 PG-9589		AG002 Ag Dist #2		.00 MT	
	FULL MARKET VALUE	78,125	FD034 Potsdam Fire Prot		75,000 TO M	

65.003-2-62	430 Perrin Rd			65.003-2-62		1-223- 1.4
Owen John M	210 1 Family Res		Vet - Comb 41131	0	16,625	16,625 0
430 Perrin Rd	Potsdam 2 407402	20,600	Enhanced S 41834	0	0	59,710
Potsdam, NY 13676	2001sp56500	66,500	COUNTY TAXABLE VALUE		49,875	
	2007sp70000		TOWN TAXABLE VALUE		49,875	
	X		SCHOOL TAXABLE VALUE		6,790	
	ACRES 1.90 BANK8888830		FD034 Potsdam Fire Prot		66,500 TO M	
	EAST-0345565 NRTH-1702063					
	DEED BOOK 2007 PG-21106					
	FULL MARKET VALUE	69,271				

STATE OF NEW YORK
 COUNTY - St Lawrence
 TOWN - Potsdam
 SWIS - 407489

2 0 1 2 T E N T A T I V E A S S E S S M E N T R O L L
 T A X A B L E SECTION OF THE ROLL - 1

PAGE 1433
 VALUATION DATE-JUL 01, 2011
 TAXABLE STATUS DATE-MAR 01, 2012

TAX MAP NUMBER SEQUENCE
 UNIFORM PERCENT OF VALUE IS 096.00
 UNIFORM PERCENT OF VALUE IS 096.00

TAX MAP PARCEL NUMBER	PROPERTY LOCATION & CLASS	ASSESSMENT	EXEMPTION CODE-----	COUNTY-----	TOWN-----	SCHOOL
CURRENT OWNERS NAME	SCHOOL DISTRICT	LAND	TAX DESCRIPTION	TAXABLE VALUE		
CURRENT OWNERS ADDRESS	PARCEL SIZE/GRID COORD	TOTAL	SPECIAL DISTRICTS			ACCOUNT NO.

65.003-2-63	536B Sh 11B 210 1 Family Res Potsdam 2 407402	16,200	Basic Star 41854	0	0	1-223- 1.41
Barrett William	X	74,500	COUNTY TAXABLE VALUE		74,500	28,800
Barrett Susan	X		TOWN TAXABLE VALUE		74,500	
536B State Highway 11B	X		SCHOOL TAXABLE VALUE		45,700	
Potsdam, NY 13676	X		FD034 Potsdam Fire Prot		74,500 TO M	
	ACRES 5.40					
	EAST-0346179 NRTH-1702032					
	DEED BOOK 2008 PG-2650					
	FULL MARKET VALUE	77,604				

65.003-2-65	60 Obrien Rd 240 Rural res Potsdam 2 407402	25,400	Basic Star 41854	0	0	1-252-11
Morris William	X	145,000	COUNTY TAXABLE VALUE		145,000	28,800
Morris Sandra	X		TOWN TAXABLE VALUE		145,000	
60 O'Brien Rd	X		SCHOOL TAXABLE VALUE		116,200	
Potsdam, NY 13676	X		FD034 Potsdam Fire Prot		145,000 TO M	
	ACRES 16.10 BANK8888869					
	EAST-0346274 NRTH-1698151					
	DEED BOOK 2000 PG-24873					
	FULL MARKET VALUE	151,042				

65.003-2-67	Old Potsdam Parishville R 323 Vacant rural Potsdam 2 407402	30,700				1-252-11
Walrich Margaret	X	30,700	COUNTY TAXABLE VALUE		30,700	
Walrich Thomas	X		TOWN TAXABLE VALUE		30,700	
131 Sturtevant Rd	X		SCHOOL TAXABLE VALUE		30,700	
Colton, NY 13625	X		AG002 Ag Dist #2		.00 MT	
	X		FD034 Potsdam Fire Prot		30,700 TO M	
	ACRES 115.70					
	EAST-0347989 NRTH-1696573					
	DEED BOOK 1999 PG-6751					
	FULL MARKET VALUE	31,979				

65.003-2-68	823 Old Potsdam Parishville R 240 Rural res Potsdam 2 407402	41,200	Enhanced S 41834	0	0	1-256- 8
Kriescher Rosemary	X	93,300	COUNTY TAXABLE VALUE		93,300	59,710
823 Old Potsdam Parishville Rd	X		TOWN TAXABLE VALUE		93,300	
Potsdam, NY 13676	X		SCHOOL TAXABLE VALUE		33,590	
	X		AG002 Ag Dist #2		.00 MT	
	ACRES 92.00		FD034 Potsdam Fire Prot		93,300 TO M	
	EAST-0347205 NRTH-1695557					
	DEED BOOK 1096 PG-645					
	FULL MARKET VALUE	97,188				

STATE OF NEW YORK
 COUNTY - St Lawrence
 TOWN - Potsdam
 SWIS - 407489

2 0 1 2 T E N T A T I V E A S S E S S M E N T R O L L
 T A X A B L E SECTION OF THE ROLL - 1

PAGE 1434
 VALUATION DATE-JUL 01, 2011
 TAXABLE STATUS DATE-MAR 01, 2012

TAX MAP NUMBER SEQUENCE
 UNIFORM PERCENT OF VALUE IS 096.00
 UNIFORM PERCENT OF VALUE IS 096.00

TAX MAP PARCEL NUMBER	PROPERTY LOCATION & CLASS	ASSESSMENT	EXEMPTION CODE-----	COUNTY-----	TOWN-----	SCHOOL
CURRENT OWNERS NAME	SCHOOL DISTRICT	LAND	TAX DESCRIPTION	TAXABLE VALUE		
CURRENT OWNERS ADDRESS	PARCEL SIZE/GRID COORD	TOTAL	SPECIAL DISTRICTS			ACCOUNT NO.

65.003-2-69	727 Old Potsdam Parishville R 240 Rural res		COUNTY TAXABLE VALUE	165,000		1-281- 6
Advanced Consulting & Dist Co	Potsdam 2 407402	42,700	TOWN TAXABLE VALUE	165,000		
% Linda Reece	X	165,000	SCHOOL TAXABLE VALUE	165,000		
PO Box 5033	X		AG002 Ag Dist #2	.00 MT		
Potsdam, NY 13676	X		FD034 Potsdam Fire Prot	165,000 TO M		
	ACRES 107.30					
	EAST-0344953 NRTH-1695665					
	DEED BOOK 2004 PG-23352					
	FULL MARKET VALUE	171,875				

65.003-3-1.12	Perrin Rd 314 Rural vac<10		COUNTY TAXABLE VALUE	1,500		
Frederick Patricia	Potsdam 2 407402	1,500	TOWN TAXABLE VALUE	1,500		
375 Perrin Rd	ACRES 1.50	1,500	SCHOOL TAXABLE VALUE	1,500		
Potsdam, NY 13676	EAST-0345139 NRTH-1700909		FD034 Potsdam Fire Prot	1,500 TO M		
	DEED BOOK 2003 PG-9762					
	FULL MARKET VALUE	1,563				

65.003-3-2	Perrin Rd 314 Rural vac<10		COUNTY TAXABLE VALUE	5,800		
Maguire Michael	Potsdam 2 407402	5,800	TOWN TAXABLE VALUE	5,800		
Maguire Sheila	X	5,800	SCHOOL TAXABLE VALUE	5,800		
411 Perrin Rd	X		FD034 Potsdam Fire Prot	5,800 TO M		
Potsdam, NY 13676	X					
	ACRES 2.00					
	EAST-0345162 NRTH-1701332					
	DEED BOOK 1039 PG-00120					
	FULL MARKET VALUE	6,042				

65.003-3-3	411 Perrin Rd 210 1 Family Res		Basic Star 41854	0	0	28,800
Maguire Michael	Potsdam 2 407402	22,100	COUNTY TAXABLE VALUE	118,000		
Maguire Sheila	X	118,000	TOWN TAXABLE VALUE	118,000		
411 Perrin Rd	88sp5500		SCHOOL TAXABLE VALUE	89,200		
Potsdam, NY 13676	X		FD034 Potsdam Fire Prot	118,000 TO M		
	ACRES 5.50 BANK8888830					
	EAST-0344879 NRTH-1701540					
	DEED BOOK 1021 PG-00804					
	FULL MARKET VALUE	122,917				

65.003-3-4	Perrin Rd 314 Rural vac<10		COUNTY TAXABLE VALUE	5,800		1-222-14. 6
Maguire Michael	Potsdam 2 407402	5,800	TOWN TAXABLE VALUE	5,800		
Maguire Sheila	X	5,800	SCHOOL TAXABLE VALUE	5,800		
411 Perrin Rd	88sp3000		FD034 Potsdam Fire Prot	5,800 TO M		
Potsdam, NY 13676	X					
	ACRES 2.00 BANK8888830					
	EAST-0345080 NRTH-1701703					
	DEED BOOK 1024 PG-00644					
	FULL MARKET VALUE	6,042				

STATE OF NEW YORK
 COUNTY - St Lawrence
 TOWN - Potsdam
 SWIS - 407489

2 0 1 2 T E N T A T I V E A S S E S S M E N T R O L L
 T A X A B L E SECTION OF THE ROLL - 1

PAGE 1435
 VALUATION DATE-JUL 01, 2011
 TAXABLE STATUS DATE-MAR 01, 2012

TAX MAP NUMBER SEQUENCE
 UNIFORM PERCENT OF VALUE IS 096.00
 UNIFORM PERCENT OF VALUE IS 096.00

TAX MAP PARCEL NUMBER	PROPERTY LOCATION & CLASS	ASSESSMENT	EXEMPTION CODE-----	COUNTY-----	TOWN-----	SCHOOL
CURRENT OWNERS NAME	SCHOOL DISTRICT	LAND	TAX DESCRIPTION	TAXABLE VALUE		
CURRENT OWNERS ADDRESS	PARCEL SIZE/GRID COORD	TOTAL	SPECIAL DISTRICTS			ACCOUNT NO.

406,408	Perrin Rd			65.003-3-5		*****
65.003-3-5	220 2 Family Res		COUNTY TAXABLE VALUE			
Gulf Management LLC	Potsdam 2 407402	20,600	TOWN TAXABLE VALUE			
PO Box 297	2010sp450000<	85,600	SCHOOL TAXABLE VALUE			
Colton, NY 13625	X		FD034 Potsdam Fire Prot		85,600 TO M	
	Duplex A					
	ACRES 1.80					
	EAST-0345563 NRTH-1701629					
	DEED BOOK 2010 PG-9760					
	FULL MARKET VALUE	89,167				

398-416	Perrin Rd			65.003-3-6		*****
65.003-3-6	411 Apartment		COUNTY TAXABLE VALUE			
Gulf Management LLC	Potsdam 2 407402	31,500	TOWN TAXABLE VALUE			
PO Box 297	Duplex B,C,D,E	291,500	SCHOOL TAXABLE VALUE			
Colton, NY 13625	89sp12500 Vac		FD034 Potsdam Fire Prot		291,500 TO M	
	2010sp450000<					
	ACRES 10.00					
	EAST-0345987 NRTH-1701428					
	DEED BOOK 2010 PG-9760					
	FULL MARKET VALUE	303,646				

	Perrin Rd			65.003-3-7		*****
65.003-3-7	314 Rural vac<10		COUNTY TAXABLE VALUE			1-222-14. 3
Charlebois John	Potsdam 2 407402	18,000	TOWN TAXABLE VALUE			
Charlebois Martha	X	18,000	SCHOOL TAXABLE VALUE			
303 Perrin Rd	Re: 1021-806		FD034 Potsdam Fire Prot		18,000 TO M	
Potsdam, NY 13676	88sp15500vac					
	ACRES 22.70					
	EAST-0344597 NRTH-1700479					
	DEED BOOK 1020 PG-00627					
	FULL MARKET VALUE	18,750				

365	Perrin Rd			65.003-3-8		*****
65.003-3-8	270 Mfg housing		COUNTY TAXABLE VALUE			1-222-15
Leashomb Lawrence L	Potsdam 2 407402	20,700	TOWN TAXABLE VALUE			
Leashomb Victoria I	93sp34000	27,300	SCHOOL TAXABLE VALUE			
803 River Rd	X		FD034 Potsdam Fire Prot		27,300 TO M	
Nowood, NY 13668	X					
	ACRES 2.04					
PRIOR OWNER ON 3/01/2012	EAST-0345028 NRTH-1700486					
Leashomb Lawrence L	DEED BOOK 2012 PG-460					
	FULL MARKET VALUE	28,438				

STATE OF NEW YORK
 COUNTY - St Lawrence
 TOWN - Potsdam
 SWIS - 407489

2 0 1 2 T E N T A T I V E A S S E S S M E N T R O L L
 T A X A B L E SECTION OF THE ROLL - 1

PAGE 1436
 VALUATION DATE-JUL 01, 2011
 TAXABLE STATUS DATE-MAR 01, 2012

TAX MAP NUMBER SEQUENCE
 UNIFORM PERCENT OF VALUE IS 096.00
 UNIFORM PERCENT OF VALUE IS 096.00

TAX MAP PARCEL NUMBER	PROPERTY LOCATION & CLASS	ASSESSMENT	EXEMPTION CODE-----	COUNTY-----	TOWN-----	SCHOOL
CURRENT OWNERS NAME	SCHOOL DISTRICT	LAND	TAX DESCRIPTION	TAXABLE VALUE		
CURRENT OWNERS ADDRESS	PARCEL SIZE/GRID COORD	TOTAL	SPECIAL DISTRICTS			ACCOUNT NO.

65.003-3-9	375 Perrin Rd 210 1 Family Res Potsdam 2 407402	20,700	Basic Star 41854	0	0	28,800
Frederick Patricia	X	67,200	COUNTY TAXABLE VALUE		67,200	
375 Perrin Rd	X		TOWN TAXABLE VALUE		67,200	
Potsdam, NY 13676	88sp3200		SCHOOL TAXABLE VALUE		38,400	
	X		FD034 Potsdam Fire Prot		67,200 TO M	
	ACRES 2.00					
	EAST-0345080 NRTH-1700761					
	DEED BOOK 2003 PG-9763					
	FULL MARKET VALUE	70,000				

65.003-3-10.1	Perrin Rd 312 Vac w/imprv Potsdam 2 407402	20,400	COUNTY TAXABLE VALUE		24,500	
Edwards Karen	X	24,500	TOWN TAXABLE VALUE		24,500	
52 Sayles Rd	2011sp27000		SCHOOL TAXABLE VALUE		24,500	
Potsdam, NY 13676	x		FD034 Potsdam Fire Prot		24,500 TO M	
	x					
	ACRES 12.50					
	EAST-0345920 NRTH-1700664					
	DEED BOOK 2011 PG-3994					
	FULL MARKET VALUE	25,521				

65.003-3-10.2	Perrin (off) Rd 314 Rural vac<10 Potsdam 2 407402	18,000	COUNTY TAXABLE VALUE		18,000	
Howard David	X	18,000	TOWN TAXABLE VALUE		18,000	
Howard Robin	2009sp19500		SCHOOL TAXABLE VALUE		18,000	
350 Perrin Rd	x		FD034 Potsdam Fire Prot		18,000 TO M	
Potsdam, NY 13676	x					
	ACRES 14.80					
	EAST-0346056 NRTH-1700044					
	DEED BOOK 2009 PG-16981					
	FULL MARKET VALUE	18,750				

65.003-3-11	366 Perrin Rd 210 1 Family Res Potsdam 2 407402	20,500	Basic Star 41854	0	0	28,800
Moore Eric	X	93,500	COUNTY TAXABLE VALUE		93,500	
Moore Jennifer	x		TOWN TAXABLE VALUE		93,500	
366 Perrin Rd	x		SCHOOL TAXABLE VALUE		64,700	
Potsdam, NY 13676	x		FD034 Potsdam Fire Prot		93,500 TO M	
	ACRES 1.60					
	EAST-0345429 NRTH-1700410					
	DEED BOOK 2009 PG-1508					
	FULL MARKET VALUE	97,396				

STATE OF NEW YORK
 COUNTY - St Lawrence
 TOWN - Potsdam
 SWIS - 407489

2 0 1 2 T E N T A T I V E A S S E S S M E N T R O L L
 T A X A B L E SECTION OF THE ROLL - 1

PAGE 1437
 VALUATION DATE-JUL 01, 2011
 TAXABLE STATUS DATE-MAR 01, 2012

TAX MAP NUMBER SEQUENCE
 UNIFORM PERCENT OF VALUE IS 096.00
 UNIFORM PERCENT OF VALUE IS 096.00

TAX MAP PARCEL NUMBER	PROPERTY LOCATION & CLASS	ASSESSMENT	EXEMPTION CODE-----	COUNTY-----	TOWN-----	SCHOOL
CURRENT OWNERS NAME	SCHOOL DISTRICT	LAND	TAX DESCRIPTION	TAXABLE VALUE		
CURRENT OWNERS ADDRESS	PARCEL SIZE/GRID COORD	TOTAL	SPECIAL DISTRICTS	ACCOUNT NO.		
***** 65.003-3-60 *****						
65.003-3-60	391 Perrin Rd 210 1 Family Res		Basic Star 41854	0	0	28,800
Buchanan Brent A	Potsdam 2 407402	23,400	COUNTY TAXABLE VALUE		82,500	
391 Perrin Rd	Ref1066/151	82,500	TOWN TAXABLE VALUE		82,500	
Potsdam, NY 13676	99sp42000		SCHOOL TAXABLE VALUE		53,700	
	X		FD034 Potsdam Fire Prot		82,500 TO M	
	ACRES 8.90 BANK8888830					
	EAST-0345006 NRTH-1701124					
	DEED BOOK 1999 PG-3763					
	FULL MARKET VALUE	85,938				

STATE OF NEW YORK
 COUNTY - St Lawrence
 TOWN - Potsdam
 SWIS - 407489

2 0 1 2 T E N T A T I V E A S S E S S M E N T R O L L
 T A X A B L E SECTION OF THE ROLL - 1
 M A P S E C T I O N - 065
 S U B - S E C T I O N - 003
 UNIFORM PERCENT OF VALUE IS 096.00

PAGE 1438
 VALUATION DATE-JUL 01, 2011
 TAXABLE STATUS DATE-MAR 01, 2012
 RPS150/V04/L015
 CURRENT DATE 4/25/2012

*** S P E C I A L D I S T R I C T S U M M A R Y ***

CODE	DISTRICT NAME	TOTAL PARCELS	EXTENSION TYPE	EXTENSION VALUE	AD VALOREM VALUE	EXEMPT AMOUNT	TAXABLE VALUE
AG002	Ag Dist #2	50	MOVTAX				
FD034	Potsdam Fire P	88	TOTAL M		8203,400	4,356	8199,044

*** S C H O O L D I S T R I C T S U M M A R Y ***

CODE	DISTRICT NAME	TOTAL PARCELS	ASSESSED LAND	ASSESSED TOTAL	EXEMPT AMOUNT	TOTAL TAXABLE	STAR AMOUNT	STAR TAXABLE
407402	Potsdam 2	88	2056,300	8203,400	17,606	8185,794	1596,470	6589,324
	S U B - T O T A L	88	2056,300	8203,400	17,606	8185,794	1596,470	6589,324
	T O T A L	88	2056,300	8203,400	17,606	8185,794	1596,470	6589,324

*** S Y S T E M C O D E S S U M M A R Y ***

NO SYSTEM EXEMPTIONS AT THIS LEVEL

*** E X E M P T I O N S U M M A R Y ***

CODE	DESCRIPTION	TOTAL PARCELS	COUNTY	TOWN	SCHOOL
41003	Vet Chg of	1		25,502	
41112	Vet Pro Ra	1	27,263		
41121	Vet - Wart	1	11,520	11,520	
41131	Vet - Comb	1	16,625	16,625	
41161	CW_15_VET/	1	11,250	11,250	
41720	Ag Distric	1	2,856	2,856	2,856
41800	Aged - All	1	13,250	13,250	13,250
41834	Enhanced S	8			444,470
41854	Basic Star	40			1152,000
42100	Silo	1	1,500	1,500	1,500
	T O T A L	56	84,264	82,503	1614,076

STATE OF NEW YORK
COUNTY - St Lawrence
TOWN - Potsdam
SWIS - 407489

2 0 1 2 T E N T A T I V E A S S E S S M E N T R O L L
T A X A B L E SECTION OF THE ROLL - 1
M A P S E C T I O N - 065
S U B - S E C T I O N - 003
UNIFORM PERCENT OF VALUE IS 096.00

PAGE 1439
VALUATION DATE-JUL 01, 2011
TAXABLE STATUS DATE-MAR 01, 2012
RPS150/V04/L015
CURRENT DATE 4/25/2012

*** G R A N D T O T A L S ***

ROLL SEC	DESCRIPTION	TOTAL PARCELS	ASSESSED LAND	ASSESSED TOTAL	TAXABLE COUNTY	TAXABLE TOWN	TAXABLE SCHOOL	STAR TAXABLE
1	TAXABLE	88	2056,300	8203,400	8119,136	8120,897	8185,794	6589,324

STATE OF NEW YORK
 COUNTY - St Lawrence
 TOWN - Potsdam
 SWIS - 407489

2 0 1 2 T E N T A T I V E A S S E S S M E N T R O L L
 T A X A B L E SECTION OF THE ROLL - 1

PAGE 1440
 VALUATION DATE-JUL 01, 2011
 TAXABLE STATUS DATE-MAR 01, 2012

TAX MAP NUMBER SEQUENCE
 UNIFORM PERCENT OF VALUE IS 096.00
 UNIFORM PERCENT OF VALUE IS 096.00

TAX MAP PARCEL NUMBER	PROPERTY LOCATION & CLASS	ASSESSMENT	EXEMPTION CODE-----	COUNTY-----	TOWN-----	SCHOOL
CURRENT OWNERS NAME	SCHOOL DISTRICT	LAND	TAX DESCRIPTION	TAXABLE VALUE		
CURRENT OWNERS ADDRESS	PARCEL SIZE/GRID COORD	TOTAL	SPECIAL DISTRICTS			ACCOUNT NO.

65.004-1-1	Sh 11B 105 Vac farmland		Ag Distric 41720	0	0	0
Burkum Larry F	Potsdam 2 407402	26,200	COUNTY TAXABLE VALUE		26,200	1-202-15
Burkum Bonnie	X	26,200	TOWN TAXABLE VALUE		26,200	
113 Needham Rd	90sp96500<		SCHOOL TAXABLE VALUE		26,200	
Potsdam, NY 13676	X		AG002 Ag Dist #2		.00 MT	
	ACRES 81.90		FD034 Potsdam Fire Prot		26,200 TO M	
MAY BE SUBJECT TO PAYMENT	EAST-0348790 NRTH-1703341					
UNDER AGDIST LAW TIL 2016	DEED BOOK 1042 PG-00847					
	FULL MARKET VALUE	27,292				

65.004-1-2.11	703 Sh 11B 210 1 Family Res		COUNTY TAXABLE VALUE		80,000	1-195-15.1
Porter Clark R	Potsdam 2 407402	16,500	TOWN TAXABLE VALUE		80,000	
559D County Route 24	94sp67750	80,000	SCHOOL TAXABLE VALUE		80,000	
Gouverneur, NY 13642	2011sp25001nv		AG002 Ag Dist #2		.00 MT	
	X		FD034 Potsdam Fire Prot		80,000 TO M	
	ACRES 1.70					
	EAST-0350038 NRTH-1702813					
	DEED BOOK 2011 PG-5598					
	FULL MARKET VALUE	83,333				

65.004-1-2.21	699 Sh 11B 220 2 Family Res		COUNTY TAXABLE VALUE		75,000	1-195-15.2
Blanchard Kevin	Potsdam 2 407402	22,500	TOWN TAXABLE VALUE		75,000	
699 State Highway 11B	93sp19000	75,000	SCHOOL TAXABLE VALUE		75,000	
Potsdam, NY 13676-4304	X		AG002 Ag Dist #2		.00 MT	
	1084sp2000vac		FD034 Potsdam Fire Prot		75,000 TO M	
	ACRES 3.10					
	EAST-0349912 NRTH-1702706					
	DEED BOOK 1100 PG-272					
	FULL MARKET VALUE	78,125				

65.004-1-3	681 Sh 11B 230 3 Family Res		COUNTY TAXABLE VALUE		132,000	1-242- 8
Grove David T	Potsdam 2 407402	30,100	TOWN TAXABLE VALUE		132,000	
341 Mayfield Dr	2001sp12000	132,000	SCHOOL TAXABLE VALUE		132,000	
Potsdam, NY 13676	2011sp9000		FD034 Potsdam Fire Prot		132,000 TO M	
	X					
	ACRES 6.40					
	EAST-0349673 NRTH-1702893					
	DEED BOOK 2011 PG-2485					
	FULL MARKET VALUE	137,500				

STATE OF NEW YORK
 COUNTY - St Lawrence
 TOWN - Potsdam
 SWIS - 407489

2 0 1 2 T E N T A T I V E A S S E S S M E N T R O L L
 T A X A B L E SECTION OF THE ROLL - 1

PAGE 1441
 VALUATION DATE-JUL 01, 2011
 TAXABLE STATUS DATE-MAR 01, 2012

TAX MAP NUMBER SEQUENCE
 UNIFORM PERCENT OF VALUE IS 096.00
 UNIFORM PERCENT OF VALUE IS 096.00

TAX MAP PARCEL NUMBER	PROPERTY LOCATION & CLASS	ASSESSMENT	EXEMPTION CODE-----	COUNTY-----	TOWN-----	SCHOOL
CURRENT OWNERS NAME	SCHOOL DISTRICT	LAND	TAX DESCRIPTION	TAXABLE VALUE		
CURRENT OWNERS ADDRESS	PARCEL SIZE/GRID COORD	TOTAL	SPECIAL DISTRICTS			ACCOUNT NO.

65.004-1-4	677 Sh 11B 210 1 Family Res Potsdam 2 407402	16,200	Basic Star 41854	0	0	1-258- 5
Fuller Ralph	X	135,000	COUNTY TAXABLE VALUE		0	28,800
Fuller Tammy	X		TOWN TAXABLE VALUE			
677 State Highway 11B	X		SCHOOL TAXABLE VALUE			
Potsdam, NY 13676	83sp3500vac ACRES 1.00 BANK8888830 EAST-0349430 NRTH-1702570 DEED BOOK 1035 PG-00503 FULL MARKET VALUE 140,625	140,625	FD034 Potsdam Fire Prot		135,000 TO M	

65.004-1-6	669 Sh 11B 270 Mfg housing Potsdam 2 407402	10,600	Basic Star 41854	0	0	1-201-13
Richards Irving I	X	25,000	COUNTY TAXABLE VALUE		0	25,000
669 State Highway 11B	X		TOWN TAXABLE VALUE			25,000
Potsdam, NY 13676	86ts1035/86sp900 X FRNT 100.00 DPTH 167.00 EAST-0349289 NRTH-1702547 DEED BOOK 2000 PG-25244 FULL MARKET VALUE 26,042	26,042	SCHOOL TAXABLE VALUE		0	
			FD034 Potsdam Fire Prot		25,000 TO M	

65.004-1-7	661 Sh 11B 210 1 Family Res Potsdam 2 407402	11,200	Basic Star 41854	0	0	1-167- 5
LaShomb Vickie Russell	X	47,000	COUNTY TAXABLE VALUE		0	28,800
LaShomb David	X		TOWN TAXABLE VALUE			
661 State Highway 11B	X		SCHOOL TAXABLE VALUE			
Potsdam, NY 13676	FRNT 100.00 DPTH 200.00 EAST-0349055 NRTH-1702556 DEED BOOK 2011 PG-18490 FULL MARKET VALUE 48,958	48,958	FD034 Potsdam Fire Prot		47,000 TO M	

65.004-1-9	642 Sh 11B 240 Rural res Potsdam 2 407402	21,400	Basic Star 41854	0	0	1-202-13
Ashley Lawrence	X	72,500	COUNTY TAXABLE VALUE		0	28,800
Ashley Phyllis	X		TOWN TAXABLE VALUE			
642 State Highway 11B	X		SCHOOL TAXABLE VALUE			
Potsdam, NY 13676	X ACRES 16.30 BANK8888830 EAST-0348466 NRTH-1702000 DEED BOOK 1114 PG-949 FULL MARKET VALUE 75,521	75,521	FD034 Potsdam Fire Prot		72,500 TO M	

STATE OF NEW YORK
 COUNTY - St Lawrence
 TOWN - Potsdam
 SWIS - 407489

2 0 1 2 T E N T A T I V E A S S E S S M E N T R O L L
 T A X A B L E SECTION OF THE ROLL - 1

PAGE 1442
 VALUATION DATE-JUL 01, 2011
 TAXABLE STATUS DATE-MAR 01, 2012

TAX MAP NUMBER SEQUENCE
 UNIFORM PERCENT OF VALUE IS 096.00
 UNIFORM PERCENT OF VALUE IS 096.00

TAX MAP PARCEL NUMBER	PROPERTY LOCATION & CLASS	ASSESSMENT	EXEMPTION CODE-----	COUNTY-----	TOWN-----	SCHOOL
CURRENT OWNERS NAME	SCHOOL DISTRICT	LAND	TAX DESCRIPTION	TAXABLE VALUE		
CURRENT OWNERS ADDRESS	PARCEL SIZE/GRID COORD	TOTAL	SPECIAL DISTRICTS			ACCOUNT NO.

65.004-1-11	650 Sh 11B 210 1 Family Res Potsdam 2 407402	13,000	COUNTY TAXABLE VALUE	43,500		1-250- 8
Ashley Lawrence	X	43,500	TOWN TAXABLE VALUE	43,500		
Ashley Theresa	X		SCHOOL TAXABLE VALUE	43,500		
642 State Highway 11B Potsdam, NY 13676	119x376x23x395 FRNT 119.00 DPTH 395.00 EAST-0348872 NRTH-1702319 DEED BOOK 890 PG-00245 FULL MARKET VALUE 45,313		FD034 Potsdam Fire Prot	43,500 TO M		

65.004-1-13.1	668 Sh 11B 210 1 Family Res Potsdam 2 407402	16,400	Basic Star 41854 0	0	0	1-198-14 28,800
Faust Christopher L	95sp25000	78,400	COUNTY TAXABLE VALUE	78,400		
Faust Deborah L	2009sp80000		TOWN TAXABLE VALUE	78,400		
668 State Highway 11B Potsdam, NY 13676	ACRES 1.50 EAST-0349206 NRTH-1702231 DEED BOOK 2009 PG-20252 FULL MARKET VALUE 81,667		SCHOOL TAXABLE VALUE	49,600		
			FD034 Potsdam Fire Prot	78,400 TO M		

65.004-1-13.2	658 SH 11B 210 1 Family Res Potsdam 2 407402	16,400	Basic Star 41854 0	0	0	28,800
Hammill Jedidiah	2009sp105500	103,400	COUNTY TAXABLE VALUE	103,400		
658 State Highway 11B Potsdam, NY 13676	ACRES 1.50 BANK8888869 EAST-0349022 NRTH-1702225 DEED BOOK 2009 PG-7934 FULL MARKET VALUE 107,708		TOWN TAXABLE VALUE	103,400		
			SCHOOL TAXABLE VALUE	74,600		
			FD034 Potsdam Fire Prot	103,400 TO M		

65.004-1-14	670,672 Sh 11B 220 2 Family Res Potsdam 2 407402	10,100	Basic Star 41854 0	0	0	1-269-10 28,800
Laurie Kyle	2011sp95000	85,000	COUNTY TAXABLE VALUE	85,000		
670 State Highway 11B Potsdam, NY 13676	X		TOWN TAXABLE VALUE	85,000		
	X		SCHOOL TAXABLE VALUE	56,200		
	FRNT 92.00 DPTH 177.00 EAST-0349385 NRTH-1702350 DEED BOOK 2011 PG-4775 FULL MARKET VALUE 88,542		FD034 Potsdam Fire Prot	85,000 TO M		

65.004-1-15	676 Sh 11B 210 1 Family Res Potsdam 2 407402	13,700	COUNTY TAXABLE VALUE	122,000		1-269- 9
Boyette Daniel E	SEE 2011/7099	122,000	TOWN TAXABLE VALUE	122,000		
Boyette Sharon K	2011sp145000		SCHOOL TAXABLE VALUE	122,000		
676 State Highway 11B Potsdam, NY 13676	147x177 FRNT 147.00 DPTH 177.00 EAST-0349520 NRTH-1702290 DEED BOOK 2011 PG-8623 FULL MARKET VALUE 127,083		FD034 Potsdam Fire Prot	122,000 TO M		

STATE OF NEW YORK
 COUNTY - St Lawrence
 TOWN - Potsdam
 SWIS - 407489

2 0 1 2 T E N T A T I V E A S S E S S M E N T R O L L
 T A X A B L E SECTION OF THE ROLL - 1

PAGE 1443
 VALUATION DATE-JUL 01, 2011
 TAXABLE STATUS DATE-MAR 01, 2012

TAX MAP NUMBER SEQUENCE
 UNIFORM PERCENT OF VALUE IS 096.00
 UNIFORM PERCENT OF VALUE IS 096.00

TAX MAP PARCEL NUMBER	PROPERTY LOCATION & CLASS	ASSESSMENT	EXEMPTION CODE-----	COUNTY-----	TOWN-----	SCHOOL
CURRENT OWNERS NAME	SCHOOL DISTRICT	LAND	TAX DESCRIPTION	TAXABLE VALUE		
CURRENT OWNERS ADDRESS	PARCEL SIZE/GRID COORD	TOTAL	SPECIAL DISTRICTS			ACCOUNT NO.

65.004-1-16	686 Sh 11B 220 2 Family Res Potsdam 2 407402		Vet - Comb 41131 Vet - Disa 41141	0 0	19,200 38,400	1-190- 8 19,200 38,400
Hinman Stephen P	2009sp219000<	199,000	Basic Star 41854	0	0	28,800
Hinman Pamela D	SEE 2011/7099		COUNTY TAXABLE VALUE		141,400	
686 State Highway 11B	ACRES 1.50 BANK8888830		TOWN TAXABLE VALUE		141,400	
Potsdam, NY 13676	EAST-0349751 NRTH-1702322		SCHOOL TAXABLE VALUE		170,200	
	DEED BOOK 2009 PG-1800		FD034 Potsdam Fire Prot		199,000	TO M
	FULL MARKET VALUE	207,292				

65.004-1-17	Sh 11B 314 Rural vac<10 Potsdam 2 407402	15,200	COUNTY TAXABLE VALUE		15,200	1-276- 7
Hinman Stephen P	2009sp219000<	15,200	TOWN TAXABLE VALUE		15,200	
Hinman Pamela D	X		SCHOOL TAXABLE VALUE		15,200	
686 State Highway 11B	1184sp3800		FD034 Potsdam Fire Prot		15,200	TO M
Potsdam, NY 13676	ACRES 1.70 BANK8888830					
	EAST-0350153 NRTH-1702314					
	DEED BOOK 2009 PG-1800					
	FULL MARKET VALUE	15,833				

65.004-1-18	Sh 11B 323 Vacant rural Potsdam 2 407402	16,000	COUNTY TAXABLE VALUE		16,000	1-190- 9
Hinman Stephen P	2009sp219000<	16,000	TOWN TAXABLE VALUE		16,000	
Hinman Pamela D	X		SCHOOL TAXABLE VALUE		16,000	
686 State Highway 11B	1184sp4200		AG002 Ag Dist #2		.00	MT
Potsdam, NY 13676	ACRES 26.10 BANK8888830		FD034 Potsdam Fire Prot		16,000	TO M
	EAST-0350173 NRTH-1701918					
	DEED BOOK 2009 PG-1800					
	FULL MARKET VALUE	16,667				

65.004-1-19	Sh 11B 323 Vacant rural Potsdam 2 407402	18,400	COUNTY TAXABLE VALUE		18,400	1-281-13
Trimm Betty (Estate)	X		TOWN TAXABLE VALUE		18,400	
43 Sisson Rd	X		SCHOOL TAXABLE VALUE		18,400	
Potsdam, NY 13676	X		AG002 Ag Dist #2		.00	MT
	X		FD034 Potsdam Fire Prot		18,400	TO M
	ACRES 61.40					
	EAST-0350890 NRTH-1700378					
	DEED BOOK 816 PG-00072					
	FULL MARKET VALUE	19,167				

STATE OF NEW YORK
 COUNTY - St Lawrence
 TOWN - Potsdam
 SWIS - 407489

2 0 1 2 T E N T A T I V E A S S E S S M E N T R O L L
 T A X A B L E SECTION OF THE ROLL - 1

PAGE 1444
 VALUATION DATE-JUL 01, 2011
 TAXABLE STATUS DATE-MAR 01, 2012

TAX MAP NUMBER SEQUENCE
 UNIFORM PERCENT OF VALUE IS 096.00
 UNIFORM PERCENT OF VALUE IS 096.00

TAX MAP PARCEL NUMBER	PROPERTY LOCATION & CLASS	ASSESSMENT	EXEMPTION CODE-----	COUNTY-----	TOWN-----	SCHOOL
CURRENT OWNERS NAME	SCHOOL DISTRICT	LAND	TAX DESCRIPTION	TAXABLE VALUE		
CURRENT OWNERS ADDRESS	PARCEL SIZE/GRID COORD	TOTAL	SPECIAL DISTRICTS			ACCOUNT NO.

65.004-1-20.1	Sh 11B 323 Vacant rural		COUNTY TAXABLE VALUE	24,000		1-270- 9
Daniels Sandy D	Potsdam 2 407402	24,000	TOWN TAXABLE VALUE	24,000		
Daniels Jane M	X	24,000	SCHOOL TAXABLE VALUE	24,000		
96 Brothers Rd	X		AG002 Ag Dist #2	.00 MT		
Potsdam, NY 13676	X		FD034 Potsdam Fire Prot	24,000 TO M		
	ACRES 60.10					
	EAST-0351843 NRTH-1699146					
	DEED BOOK 2003 PG-11242					
	FULL MARKET VALUE	25,000				

65.004-1-21.11	Old Potsdam Parishville R 312 Vac w/imprv		COUNTY TAXABLE VALUE	27,200		1-276- 6
Sullivan Jerry	Potsdam 2 407402	26,700	TOWN TAXABLE VALUE	27,200		
993 Old Potsdam Parishville Rd	Deed Ref 2005/21925	27,200	SCHOOL TAXABLE VALUE	27,200		
Potsdam, NY 13676	X		AG002 Ag Dist #2	.00 MT		
	X		FD034 Potsdam Fire Prot	27,200 TO M		
	ACRES 89.10					
	EAST-0350782 NRTH-1697092					
	DEED BOOK 869 PG-00149					
	FULL MARKET VALUE	28,333				

65.004-1-22	Old Potsdam Parishville R 323 Vacant rural		COUNTY TAXABLE VALUE	3,600		1-276-13
Sullivan John T	Potsdam 2 407402	3,600	TOWN TAXABLE VALUE	3,600		
1261 Old Potsdam Parishville R	X	3,600	SCHOOL TAXABLE VALUE	3,600		
Potsdam, NY 13676-4029	X		AG002 Ag Dist #2	.00 MT		
	X		FD034 Potsdam Fire Prot	3,600 TO M		
	ACRES 12.00					
	EAST-0351670 NRTH-1698281					
	DEED BOOK 2000 PG-13304					
	FULL MARKET VALUE	3,750				

65.004-1-23	657 Sh 11B 210 1 Family Res		Basic Star 41854	0		1-202-14. 2
Cota Victor J	Potsdam 2 407402	11,200	COUNTY TAXABLE VALUE	52,000	0	28,800
PO Box 754	92sp15000	52,000	TOWN TAXABLE VALUE	52,000		
Potsdam, NY 13676	X		SCHOOL TAXABLE VALUE	23,200		
	X		FD034 Potsdam Fire Prot	52,000 TO M		
	FRNT 100.00 DPTH 200.00					
	EAST-0348942 NRTH-1702541					
	DEED BOOK 1058 PG-419					
	FULL MARKET VALUE	54,167				

STATE OF NEW YORK
 COUNTY - St Lawrence
 TOWN - Potsdam
 SWIS - 407489

2 0 1 2 T E N T A T I V E A S S E S S M E N T R O L L
 T A X A B L E SECTION OF THE ROLL - 1

PAGE 1445
 VALUATION DATE-JUL 01, 2011
 TAXABLE STATUS DATE-MAR 01, 2012

TAX MAP NUMBER SEQUENCE
 UNIFORM PERCENT OF VALUE IS 096.00
 UNIFORM PERCENT OF VALUE IS 096.00

TAX MAP PARCEL NUMBER	PROPERTY LOCATION & CLASS	ASSESSMENT	EXEMPTION CODE-----	COUNTY-----	TOWN-----	SCHOOL
CURRENT OWNERS NAME	SCHOOL DISTRICT	LAND	TAX DESCRIPTION	TAXABLE VALUE		
CURRENT OWNERS ADDRESS	PARCEL SIZE/GRID COORD	TOTAL	SPECIAL DISTRICTS			ACCOUNT NO.

65.004-1-24	Sh 11B 105 Vac farmland		Ag Distric 41720	0	0	0
Burkum Larry	Potsdam 2 407402	4,700	COUNTY TAXABLE VALUE		4,700	
Burkum Bonnie	90sp96500<	4,700	TOWN TAXABLE VALUE		4,700	
113 Needham Rd	X		SCHOOL TAXABLE VALUE		4,700	
Potsdam, NY 13676	X		FD034 Potsdam Fire Prot		4,700 TO M	
	ACRES 14.90					
MAY BE SUBJECT TO PAYMENT	EAST-0349440 NRTH-1701632					
UNDER AGDIST LAW TIL 2016	DEED BOOK 1042 PG-00847					
	FULL MARKET VALUE	4,896				

65.004-1-25	Sh 11B 312 Vac w/imprv		COUNTY TAXABLE VALUE		21,300	
Sweeney Melvin	Potsdam 2 407402	6,300	TOWN TAXABLE VALUE		21,300	
Sweeney Gloria	X	21,300	SCHOOL TAXABLE VALUE		21,300	
1594 State Highway 72	X		AG002 Ag Dist #2		.00 MT	
Potsdam, NY 13676	X		FD034 Potsdam Fire Prot		21,300 TO M	
	ACRES 21.00					
	EAST-0352168 NRTH-1697460					
	DEED BOOK 1058 PG-693					
	FULL MARKET VALUE	22,188				

STATE OF NEW YORK
 COUNTY - St Lawrence
 TOWN - Potsdam
 SWIS - 407489

2 0 1 2 T E N T A T I V E A S S E S S M E N T R O L L
 T A X A B L E S E C T I O N O F T H E R O L L - 1
 M A P S E C T I O N - 065
 S U B - S E C T I O N - 004
 U N I F O R M P E R C E N T O F V A L U E I S 096.00

PAGE 1446
 VALUATION DATE-JUL 01, 2011
 TAXABLE STATUS DATE-MAR 01, 2012
 RPS150/V04/L015
 CURRENT DATE 4/25/2012

*** S P E C I A L D I S T R I C T S U M M A R Y ***

CODE	DISTRICT NAME	TOTAL PARCELS	EXTENSION TYPE	EXTENSION VALUE	AD VALOREM VALUE	EXEMPT AMOUNT	TAXABLE VALUE
AG002	Ag Dist #2	9	MOVTAX				
FD034	Potsdam Fire P	23	TOTAL M		1406,400		1406,400

*** S C H O O L D I S T R I C T S U M M A R Y ***

CODE	DISTRICT NAME	TOTAL PARCELS	ASSESSED LAND	ASSESSED TOTAL	EXEMPT AMOUNT	TOTAL TAXABLE	STAR AMOUNT	STAR TAXABLE
407402	Potsdam 2	23	366,800	1406,400		1406,400	255,400	1151,000
	S U B - T O T A L	23	366,800	1406,400		1406,400	255,400	1151,000
	T O T A L	23	366,800	1406,400		1406,400	255,400	1151,000

*** S Y S T E M C O D E S S U M M A R Y ***

NO SYSTEM EXEMPTIONS AT THIS LEVEL

*** E X E M P T I O N S U M M A R Y ***

CODE	DESCRIPTION	TOTAL PARCELS	COUNTY	TOWN	SCHOOL
41131	Vet - Comb	1	19,200	19,200	
41141	Vet - Disa	1	38,400	38,400	
41720	Ag Distric	2			
41854	Basic Star	9			255,400
	T O T A L	13	57,600	57,600	255,400

STATE OF NEW YORK
COUNTY - St Lawrence
TOWN - Potsdam
SWIS - 407489

2 0 1 2 T E N T A T I V E A S S E S S M E N T R O L L
T A X A B L E SECTION OF THE ROLL - 1
M A P S E C T I O N - 065
S U B - S E C T I O N - 004
UNIFORM PERCENT OF VALUE IS 096.00

PAGE 1447
VALUATION DATE-JUL 01, 2011
TAXABLE STATUS DATE-MAR 01, 2012
RPS150/V04/L015
CURRENT DATE 4/25/2012

*** G R A N D T O T A L S ***

ROLL SEC	DESCRIPTION	TOTAL PARCELS	ASSESSED LAND	ASSESSED TOTAL	TAXABLE COUNTY	TAXABLE TOWN	TAXABLE SCHOOL	STAR TAXABLE
1	TAXABLE	23	366,800	1406,400	1348,800	1348,800	1406,400	1151,000

STATE OF NEW YORK
 COUNTY - St Lawrence
 TOWN - Potsdam
 SWIS - 407489

2 0 1 2 T E N T A T I V E A S S E S S M E N T R O L L
 T A X A B L E SECTION OF THE ROLL - 1

PAGE 1448
 VALUATION DATE-JUL 01, 2011
 TAXABLE STATUS DATE-MAR 01, 2012

TAX MAP NUMBER SEQUENCE
 UNIFORM PERCENT OF VALUE IS 096.00
 UNIFORM PERCENT OF VALUE IS 096.00

TAX MAP PARCEL NUMBER	PROPERTY LOCATION & CLASS	ASSESSMENT	EXEMPTION CODE-----	COUNTY-----	TOWN-----	SCHOOL
CURRENT OWNERS NAME	SCHOOL DISTRICT	LAND	TAX DESCRIPTION	TAXABLE VALUE		
CURRENT OWNERS ADDRESS	PARCEL SIZE/GRID COORD	TOTAL	SPECIAL DISTRICTS			ACCOUNT NO.

65.053-2-6	215,219 Sh 11B			65.053-2-6		1-231-14.1
Lindsay David	422 Diner/lunch		Enhanced S 41834	0	0	57,750
Lindsay Janet	Potsdam 2 407402	25,000	COUNTY TAXABLE VALUE		82,500	
215 State Highway 11B	Airport Diner &	82,500	TOWN TAXABLE VALUE		82,500	
Potsdam, NY 13676	Residence (1032-625)		SCHOOL TAXABLE VALUE		24,750	
	E#215-House		FD034 Potsdam Fire Prot		82,500 TO M	
	FRNT 228.00 DPTH 141.00					
	EAST-0337870 NRTH-1702516					
	DEED BOOK 1032 PG-00627					
	FULL MARKET VALUE	85,938				

65.053-2-7	218 Sh 11B			65.053-2-7		1-176-12
Charleson Brenda M	210 1 Family Res		Basic Star 41854	0	0	28,800
Lindsey Kenneth W Jr	Potsdam 2 407402	4,200	COUNTY TAXABLE VALUE		31,000	
218 State Highway 11B	01sp20000	31,000	TOWN TAXABLE VALUE		31,000	
Potsdam, NY 13676	X		SCHOOL TAXABLE VALUE		2,200	
	135x96x98x65x30		FD034 Potsdam Fire Prot		31,000 TO M	
	FRNT 135.00 DPTH 63.00					
	EAST-0337832 NRTH-1702343					
	DEED BOOK 2001 PG-1801					
	FULL MARKET VALUE	32,292				

65.053-2-8	220 Sh 11B			65.053-2-8		1-234- 8
Lindsay Jai A	210 1 Family Res		Basic Star 41854	0	0	28,800
220 State Highway 11B	Potsdam 2 407402	7,300	COUNTY TAXABLE VALUE		39,000	
Potsdam, NY 13676	95sp32000	39,000	TOWN TAXABLE VALUE		39,000	
	2007sp30000		SCHOOL TAXABLE VALUE		10,200	
	X		FD034 Potsdam Fire Prot		39,000 TO M	
	FRNT 115.00 DPTH 63.00					
	BANK8888869					
	EAST-0337946 NRTH-1702343					
	DEED BOOK 2008 PG-16583					
	FULL MARKET VALUE	40,625				

65.053-2-9	224 Sh 11B			65.053-2-9		1-292- 7
Wright Dorothy (Estate)	210 1 Family Res		COUNTY TAXABLE VALUE		20,000	
Attn: Daniel E Wright	Potsdam 2 407402	8,900	TOWN TAXABLE VALUE		20,000	
64 Burch Rd	X	20,000	SCHOOL TAXABLE VALUE		20,000	
Queensbury, NY 12804	X		FD034 Potsdam Fire Prot		20,000 TO M	
	FRNT 70.00 DPTH 132.00					
	EAST-0338054 NRTH-1702311					
	DEED BOOK 369 PG-00414					
	FULL MARKET VALUE	20,833				

STATE OF NEW YORK
 COUNTY - St Lawrence
 TOWN - Potsdam
 SWIS - 407489

2 0 1 2 T E N T A T I V E A S S E S S M E N T R O L L
 T A X A B L E SECTION OF THE ROLL - 1

PAGE 1449
 VALUATION DATE-JUL 01, 2011
 TAXABLE STATUS DATE-MAR 01, 2012

TAX MAP NUMBER SEQUENCE
 UNIFORM PERCENT OF VALUE IS 096.00
 UNIFORM PERCENT OF VALUE IS 096.00

TAX MAP PARCEL NUMBER	PROPERTY LOCATION & CLASS	ASSESSMENT	EXEMPTION CODE-----	COUNTY-----	TOWN-----	SCHOOL
CURRENT OWNERS NAME	SCHOOL DISTRICT	LAND	TAX DESCRIPTION	TAXABLE VALUE		
CURRENT OWNERS ADDRESS	PARCEL SIZE/GRID COORD	TOTAL	SPECIAL DISTRICTS			ACCOUNT NO.

65.053-2-10	228 Sh 11B			65.053-2-10		*****
Shank Sylvain G	314 Rural vac<10		COUNTY TAXABLE VALUE	8,000		1-200-13
Shank Heidi G	Potsdam 2 407402	7,900	TOWN TAXABLE VALUE	8,000		
5633 State Highway 37	89sp16500	8,000	SCHOOL TAXABLE VALUE	8,000		
Ogdensburg, NY 13669	X		FD034 Potsdam Fire Prot	8,000 TO M		
	FRNT 62.00 DPTH 243.00					
	EAST-0338130 NRTH-1702289					
	DEED BOOK 2010 PG-15829					
	FULL MARKET VALUE	8,333				

65.053-2-11	230 Sh 11B			65.053-2-11		*****
Russell John	210 1 Family Res		COUNTY TAXABLE VALUE	76,000		1-169-12
PO Box 810549	Potsdam 2 407402	16,000	TOWN TAXABLE VALUE	76,000		
Boca Raton, FL 33481	2006sp75000	76,000	SCHOOL TAXABLE VALUE	76,000		
	X		FD034 Potsdam Fire Prot	76,000 TO M		
	X					
	ACRES 1.12					
	EAST-0338184 NRTH-1702095					
	DEED BOOK 2006 PG-22779					
	FULL MARKET VALUE	79,167				

65.053-2-12	234 Sh 11B			65.053-2-12		*****
Mcgowan Charles F	210 1 Family Res		Vet - Comb 41131	0	12,125	12,125 0
234 State Highway 11B	Potsdam 2 407402	9,700	Enhanced S 41834	0	0	0 48,500
Potsdam, NY 13676	X	48,500	COUNTY TAXABLE VALUE	36,375		
	X		TOWN TAXABLE VALUE	36,375		
	X		SCHOOL TAXABLE VALUE	0		
	FRNT 59.00 DPTH 349.00		FD034 Potsdam Fire Prot	48,500 TO M		
	EAST-0338265 NRTH-1702214					
	DEED BOOK 940 PG-00145					
	FULL MARKET VALUE	50,521				

65.053-2-13	236 Sh 11B			65.053-2-13		*****
Scott Richard L	210 1 Family Res		COUNTY TAXABLE VALUE	37,500		1-176-11
681 Hatch Rd	Potsdam 2 407402	10,500	TOWN TAXABLE VALUE	37,500		
Potsdam, NY 13676	97sp25000	37,500	SCHOOL TAXABLE VALUE	37,500		
	X		FD034 Potsdam Fire Prot	37,500 TO M		
	X					
	FRNT 70.00 DPTH 230.00					
	EAST-0338330 NRTH-1702187					
	DEED BOOK 1105 PG-236					
	FULL MARKET VALUE	39,063				

STATE OF NEW YORK
 COUNTY - St Lawrence
 TOWN - Potsdam
 SWIS - 407489

2 0 1 2 T E N T A T I V E A S S E S S M E N T R O L L
 T A X A B L E SECTION OF THE ROLL - 1

PAGE 1450
 VALUATION DATE-JUL 01, 2011
 TAXABLE STATUS DATE-MAR 01, 2012

TAX MAP NUMBER SEQUENCE
 UNIFORM PERCENT OF VALUE IS 096.00
 UNIFORM PERCENT OF VALUE IS 096.00

TAX MAP PARCEL NUMBER	PROPERTY LOCATION & CLASS	ASSESSMENT	EXEMPTION CODE-----	COUNTY-----	TOWN-----	SCHOOL
CURRENT OWNERS NAME	SCHOOL DISTRICT	LAND	TAX DESCRIPTION	TAXABLE VALUE		
CURRENT OWNERS ADDRESS	PARCEL SIZE/GRID COORD	TOTAL	SPECIAL DISTRICTS			ACCOUNT NO.

65.053-2-14	238 Sh 11B 210 1 Family Res		Basic Star 41854	0	0	1-231- 9
Deon Steven	Potsdam 2 407402	13,300	COUNTY TAXABLE VALUE		57,500	28,800
Barse Judy	Ref1068/929	57,500	TOWN TAXABLE VALUE		57,500	
238 State Highway 11B	93sp37000		SCHOOL TAXABLE VALUE		28,700	
Potsdam, NY 13676	X		FD034 Potsdam Fire Prot		57,500 TO M	
	FRNT 125.00 DPTH 316.00					
	EAST-0338428 NRTH-1702230					
	DEED BOOK 1068 PG-931					
	FULL MARKET VALUE	59,896				

65.053-2-15	Sh 11B 314 Rural vac<10		COUNTY TAXABLE VALUE		3,600	
Seymour Glenn	Potsdam 2 407402	3,600	TOWN TAXABLE VALUE		3,600	
4 Cedar St	70x63x30x100	3,600	SCHOOL TAXABLE VALUE		3,600	
Potsdam, NY 13676	X		FD034 Potsdam Fire Prot		3,600 TO M	
	FRNT 70.00 DPTH 98.00					
	EAST-0337735 NRTH-1702343					
	DEED BOOK 2011 PG-14691					
	FULL MARKET VALUE	3,750				

65.053-2-16	259 Sh 11B 210 1 Family Res		COUNTY TAXABLE VALUE		75,000	1-280- 1
Blanchard Kevin J	Potsdam 2 407402	13,000	TOWN TAXABLE VALUE		75,000	
Blanchard Jennifer	97sp45000	75,000	SCHOOL TAXABLE VALUE		75,000	
699 State Highway 11B	10/05sp30000		FD034 Potsdam Fire Prot		75,000 TO M	
Potsdam, NY 13676-4304	138x147x169x223					
	FRNT 138.00 DPTH 185.00					
	EAST-0338847 NRTH-1702497					
	DEED BOOK 2005 PG-18515					
	FULL MARKET VALUE	78,125				

65.053-2-17	264 Sh 11B 210 1 Family Res		Dis & Lim 41932	0	21,000	1-221- 6
Gonyeau Janice M	Potsdam 2 407402	9,400	Dis & Lim 41933	0	0	0
264 State Highway 11B	X	42,000	Basic Star 41854	0	0	28,800
Potsdam, NY 13676	X		COUNTY TAXABLE VALUE		21,000	
	0984sp8500/92sp21000		TOWN TAXABLE VALUE		21,000	
	FRNT 100.00 DPTH 108.00		SCHOOL TAXABLE VALUE		13,200	
	BANK8888869		FD034 Potsdam Fire Prot		42,000 TO M	
	EAST-0339037 NRTH-1702343					
	DEED BOOK 1058 PG-248					
	FULL MARKET VALUE	43,750				

STATE OF NEW YORK
 COUNTY - St Lawrence
 TOWN - Potsdam
 SWIS - 407489

2 0 1 2 T E N T A T I V E A S S E S S M E N T R O L L
 T A X A B L E SECTION OF THE ROLL - 1

PAGE 1451
 VALUATION DATE-JUL 01, 2011
 TAXABLE STATUS DATE-MAR 01, 2012

TAX MAP NUMBER SEQUENCE
 UNIFORM PERCENT OF VALUE IS 096.00
 UNIFORM PERCENT OF VALUE IS 096.00

TAX MAP PARCEL NUMBER	PROPERTY LOCATION & CLASS	ASSESSMENT	EXEMPTION CODE	COUNTY	TOWN	SCHOOL
CURRENT OWNERS NAME	SCHOOL DISTRICT	LAND	TAX DESCRIPTION	TAXABLE VALUE		
CURRENT OWNERS ADDRESS	PARCEL SIZE/GRID COORD	TOTAL	SPECIAL DISTRICTS			ACCOUNT NO.

65.053-2-18	270 Sh 11B			65.053-2-18		*****
Thompson Jonathan W	210 1 Family Res		Basic Star 41854	0	0	1-221- 5. 2
Thompson Amy L	Potsdam 2 407402	14,500	COUNTY TAXABLE VALUE		55,500	28,800
270 State Highway 11B	2007sp55500	55,500	TOWN TAXABLE VALUE		55,500	
Potsdam, NY 13676	X		SCHOOL TAXABLE VALUE		26,700	
	X		FD034 Potsdam Fire Prot		55,500 TO M	
	FRNT 200.00 DPTH 160.00					
	BANK8888869					
	EAST-0339194 NRTH-1702303					
	DEED BOOK 2007 PG-19717					
	FULL MARKET VALUE	57,813				

65.053-3-1	Hatch Rd			65.053-3-1		*****
Soucis Heidi	105 Vac farmland		COUNTY TAXABLE VALUE		10,000	
Soucis Jason	Potsdam 2 407402	10,000	TOWN TAXABLE VALUE		10,000	
112 Elm St	X	10,000	SCHOOL TAXABLE VALUE		10,000	
Potsdam, NY 13676	X		FD034 Potsdam Fire Prot		10,000 TO M	
	X					
	ACRES 7.20					
	EAST-0337204 NRTH-1703532					
	DEED BOOK 2000 PG-17139					
	FULL MARKET VALUE	10,417				

STATE OF NEW YORK
 COUNTY - St Lawrence
 TOWN - Potsdam
 SWIS - 407489

2 0 1 2 T E N T A T I V E A S S E S S M E N T R O L L
 T A X A B L E S E C T I O N O F T H E R O L L - 1
 M A P S E C T I O N - 0 6 5
 S U B - S E C T I O N - 0 5 3
 U N I F O R M P E R C E N T O F V A L U E I S 0 9 6 . 0 0

PAGE 1452
 VALUATION DATE-JUL 01, 2011
 TAXABLE STATUS DATE-MAR 01, 2012
 RPS150/V04/L015
 CURRENT DATE 4/25/2012

*** S P E C I A L D I S T R I C T S U M M A R Y ***

CODE	DISTRICT NAME	TOTAL PARCELS	EXTENSION TYPE	EXTENSION VALUE	AD VALOREM VALUE	EXEMPT AMOUNT	TAXABLE VALUE
FD034	Potsdam Fire P	14	TOTAL M		586,100		586,100

*** S C H O O L D I S T R I C T S U M M A R Y ***

CODE	DISTRICT NAME	TOTAL PARCELS	ASSESSED LAND	ASSESSED TOTAL	EXEMPT AMOUNT	TOTAL TAXABLE	STAR AMOUNT	STAR TAXABLE
407402	Potsdam 2	14	153,300	586,100		586,100	250,250	335,850
	S U B - T O T A L	14	153,300	586,100		586,100	250,250	335,850
	T O T A L	14	153,300	586,100		586,100	250,250	335,850

*** S Y S T E M C O D E S S U M M A R Y ***

NO SYSTEM EXEMPTIONS AT THIS LEVEL

*** E X E M P T I O N S U M M A R Y ***

CODE	DESCRIPTION	TOTAL PARCELS	COUNTY	TOWN	SCHOOL
41131	Vet - Comb	1	12,125	12,125	
41834	Enhanced S	2			106,250
41854	Basic Star	5			144,000
41932	Dis & Lim	1	21,000		
41933	Dis & Lim	1		21,000	
	T O T A L	10	33,125	33,125	250,250

STATE OF NEW YORK
COUNTY - St Lawrence
TOWN - Potsdam
SWIS - 407489

2 0 1 2 T E N T A T I V E A S S E S S M E N T R O L L
T A X A B L E SECTION OF THE ROLL - 1
M A P S E C T I O N - 065
S U B - S E C T I O N - 053
UNIFORM PERCENT OF VALUE IS 096.00

PAGE 1453
VALUATION DATE-JUL 01, 2011
TAXABLE STATUS DATE-MAR 01, 2012
RPS150/V04/L015
CURRENT DATE 4/25/2012

*** G R A N D T O T A L S ***

ROLL SEC	DESCRIPTION	TOTAL PARCELS	ASSESSED LAND	ASSESSED TOTAL	TAXABLE COUNTY	TAXABLE TOWN	TAXABLE SCHOOL	STAR TAXABLE
1	TAXABLE	14	153,300	586,100	552,975	552,975	586,100	335,850

STATE OF NEW YORK
 COUNTY - St Lawrence
 TOWN - Potsdam
 SWIS - 407489

2 0 1 2 T E N T A T I V E A S S E S S M E N T R O L L
 T A X A B L E SECTION OF THE ROLL - 1

PAGE 1454
 VALUATION DATE-JUL 01, 2011
 TAXABLE STATUS DATE-MAR 01, 2012

TAX MAP NUMBER SEQUENCE
 UNIFORM PERCENT OF VALUE IS 096.00
 UNIFORM PERCENT OF VALUE IS 096.00

TAX MAP PARCEL NUMBER	PROPERTY LOCATION & CLASS	ASSESSMENT	EXEMPTION CODE-----	COUNTY-----	TOWN-----	SCHOOL
CURRENT OWNERS NAME	SCHOOL DISTRICT	LAND	TAX DESCRIPTION	TAXABLE VALUE		
CURRENT OWNERS ADDRESS	PARCEL SIZE/GRID COORD	TOTAL	SPECIAL DISTRICTS			ACCOUNT NO.

65.054-1-1	313 Sh 11B 270 Mfg housing Potsdam 2 407402	12,700	Basic Star 41854	0	0	1-196-3
Burns Robert	2010sp22000	22,000	COUNTY TAXABLE VALUE	22,000	0	22,000
313 State Highway 11B	X		TOWN TAXABLE VALUE	22,000		
Potsdam, NY 13676	X		SCHOOL TAXABLE VALUE	0		
	FRNT 134.00 DPTH 175.00		FD034 Potsdam Fire Prot	22,000	TO M	
	EAST-0340211 NRTH-1702541					
	DEED BOOK 2010 PG-17892					
	FULL MARKET VALUE	22,917				

65.054-1-2	Sh 11B 330 Vacant comm Potsdam 2 407402	16,600	COUNTY TAXABLE VALUE	16,600		1-198-10
Terra Development Inc	Agrmt 1998/15783	16,600	TOWN TAXABLE VALUE	16,600		
208 Sissonville Rd	X		SCHOOL TAXABLE VALUE	16,600		
Potsdam, NY 13676	X		FD034 Potsdam Fire Prot	16,600	TO M	
	1084sp39083					
	ACRES 2.00					
	EAST-0340839 NRTH-1702800					
	DEED BOOK 2008 PG-12257					
	FULL MARKET VALUE	17,292				

65.054-1-3	Sh 11B 314 Rural vac<10 Potsdam 2 407402	1,600	COUNTY TAXABLE VALUE	1,600		1-262-11
Robar Robert	X	1,600	TOWN TAXABLE VALUE	1,600		
16 Elderkin St	X		SCHOOL TAXABLE VALUE	1,600		
Potsdam, NY 13676	X		FD034 Potsdam Fire Prot	1,600	TO M	
	FRNT 100.00 DPTH 233.00					
	EAST-0340968 NRTH-1702556					
	DEED BOOK 916 PG-00962					
	FULL MARKET VALUE	1,667				

65.054-1-4	347 Sh 11B 210 1 Family Res Potsdam 2 407402	16,300	Basic Star 41854	0	0	1-265- 3
Russell Randy	92sp45000<	85,500	COUNTY TAXABLE VALUE	85,500	0	28,800
Russell Karin	X		TOWN TAXABLE VALUE	85,500		
347 State Highway 11B	X		SCHOOL TAXABLE VALUE	56,700		
Potsdam, NY 13676	X		FD034 Potsdam Fire Prot	85,500	TO M	
	FRNT 200.00 DPTH 233.00					
	EAST-0341110 NRTH-1702551					
	DEED BOOK 1063 PG-703					
	FULL MARKET VALUE	89,063				

STATE OF NEW YORK
 COUNTY - St Lawrence
 TOWN - Potsdam
 SWIS - 407489

2 0 1 2 T E N T A T I V E A S S E S S M E N T R O L L
 T A X A B L E SECTION OF THE ROLL - 1

PAGE 1455
 VALUATION DATE-JUL 01, 2011
 TAXABLE STATUS DATE-MAR 01, 2012

TAX MAP NUMBER SEQUENCE
 UNIFORM PERCENT OF VALUE IS 096.00
 UNIFORM PERCENT OF VALUE IS 096.00

TAX MAP PARCEL NUMBER	PROPERTY LOCATION & CLASS	ASSESSMENT	EXEMPTION CODE	COUNTY	TOWN	SCHOOL
CURRENT OWNERS NAME	SCHOOL DISTRICT	LAND	TAX DESCRIPTION	TAXABLE VALUE		ACCOUNT NO.
CURRENT OWNERS ADDRESS	PARCEL SIZE/GRID COORD	TOTAL	SPECIAL DISTRICTS			
***** 65.054-1-5 *****						
	357 Sh 11B					1-254- 1
65.054-1-5	210 1 Family Res		Vet - Wart 41121	0	7,500	7,500 0
Dailey Ralph E	Potsdam 2 407402	16,300	Aged - All 41800	0	21,250	21,250 25,000
357 State Highway 11B	93sp34000	50,000	Enhanced S 41834	0	0	0 25,000
Potsdam, NY 13676	X		COUNTY TAXABLE VALUE		21,250	
	X		TOWN TAXABLE VALUE		21,250	
	ACRES 1.20		SCHOOL TAXABLE VALUE		0	
	EAST-0341307 NRTH-1702576		FD034 Potsdam Fire Prot		50,000	TO M
	DEED BOOK 1065 PG-476					
	FULL MARKET VALUE	52,083				
***** 65.054-1-6 *****						
	363 Sh 11B					
65.054-1-6	270 Mfg housing		Basic Star 41854	0	0	0 28,800
Robar Robert	Potsdam 2 407402	16,000	COUNTY TAXABLE VALUE		36,000	
Robar Betsy	L/C Bobbie Jo & David Bro	36,000	TOWN TAXABLE VALUE		36,000	
16 Elderkin St	2004sp35000		SCHOOL TAXABLE VALUE		7,200	
Potsdam, NY 13676	X		AG002 Ag Dist #2		.00	MT
	FRNT 200.00 DPTH 200.00		FD034 Potsdam Fire Prot		36,000	TO M
	EAST-0341523 NRTH-1702561					
	DEED BOOK 2004 PG-10337					
	FULL MARKET VALUE	37,500				
***** 65.054-1-7 *****						
	369 Sh 11B					1-167- 4
65.054-1-7	210 1 Family Res		COUNTY TAXABLE VALUE		52,500	
Kilroy Catherine-Estate M	Potsdam 2 407402	11,200	TOWN TAXABLE VALUE		52,500	
369 State Highway 11B	92sp18000	52,500	SCHOOL TAXABLE VALUE		52,500	
Potsdam, NY 13676	X		FD034 Potsdam Fire Prot		52,500	TO M
	X					
	FRNT 100.00 DPTH 200.00					
	EAST-0341666 NRTH-1702556					
	DEED BOOK 1060 PG-867					
	FULL MARKET VALUE	54,688				
***** 65.054-1-8 *****						
	373 Sh 11B					1-276- 2
65.054-1-8	270 Mfg housing		COUNTY TAXABLE VALUE		16,700	
Covell William J	Potsdam 2 407402	11,200	TOWN TAXABLE VALUE		16,700	
3974 County Route 6	2007sp5000	16,700	SCHOOL TAXABLE VALUE		16,700	
Hammond, NY 13646	2010sp7000		FD034 Potsdam Fire Prot		16,700	TO M
	X					
	FRNT 100.00 DPTH 200.00					
	EAST-0341749 NRTH-1702551					
	DEED BOOK 2010 PG-18116					
	FULL MARKET VALUE	17,396				

STATE OF NEW YORK
 COUNTY - St Lawrence
 TOWN - Potsdam
 SWIS - 407489

2 0 1 2 T E N T A T I V E A S S E S S M E N T R O L L
 T A X A B L E SECTION OF THE ROLL - 1

PAGE 1456
 VALUATION DATE-JUL 01, 2011
 TAXABLE STATUS DATE-MAR 01, 2012

TAX MAP NUMBER SEQUENCE
 UNIFORM PERCENT OF VALUE IS 096.00
 UNIFORM PERCENT OF VALUE IS 096.00

TAX MAP PARCEL NUMBER	PROPERTY LOCATION & CLASS	ASSESSMENT	EXEMPTION CODE-----	COUNTY-----	TOWN-----	SCHOOL
CURRENT OWNERS NAME	SCHOOL DISTRICT	LAND	TAX DESCRIPTION	TAXABLE VALUE		
CURRENT OWNERS ADDRESS	PARCEL SIZE/GRID COORD	TOTAL	SPECIAL DISTRICTS			ACCOUNT NO.
***** 65.054-1-9 *****						
	377 Sh 11B					1-167- 3
65.054-1-9	210 1 Family Res		Dis & Lim 41932	0	16,750	0
Moore Alena	Potsdam 2 407402	16,000	Dis & Lim 41933	0	0	33,500
PO Box 884	92sp49900<	67,000	Basic Star 41854	0	0	0
Potsdam, NY 13676	2007sp67000		COUNTY TAXABLE VALUE		50,250	
	X		TOWN TAXABLE VALUE		33,500	
	FRNT 200.00 DPTH 200.00		SCHOOL TAXABLE VALUE		37,600	
	BANK8888830		FD034 Potsdam Fire Prot		67,000	TO M
	EAST-0341867 NRTH-1702556					
	DEED BOOK 2007 PG-7838					
	FULL MARKET VALUE	69,792				
***** 65.054-1-10 *****						
	383 Sh 11B					1-184- 3
65.054-1-10	210 1 Family Res		Vet - Wart 41121	0	8,610	8,610
Charleson Donald B (LU)	Potsdam 2 407402	11,400	Enhanced S 41834	0	0	0
Charleson Katherine (LU)	X	57,400	COUNTY TAXABLE VALUE		48,790	
Charleson Brad-Rmdrnm	X		TOWN TAXABLE VALUE		48,790	
383 State Highway 11B	X		SCHOOL TAXABLE VALUE		0	
Potsdam, NY 13676	FRNT 100.00 DPTH 233.00		FD034 Potsdam Fire Prot		57,400	TO M
	EAST-0342059 NRTH-1702551					
	DEED BOOK 2000 PG-24747					
	FULL MARKET VALUE	59,792				
***** 65.054-1-11 *****						
	387 Sh 11B					1-219-10
65.054-1-11	449 Other Storag		COUNTY TAXABLE VALUE		40,000	
Brock's Moving & Storage Inc	Potsdam 2 407402	28,600	TOWN TAXABLE VALUE		40,000	
13 Green St	2011sp20500	40,000	SCHOOL TAXABLE VALUE		40,000	
Potsdam, NY 13676	X		FD034 Potsdam Fire Prot		40,000	TO M
	X					
	FRNT 100.00 DPTH 233.00					
	EAST-0342172 NRTH-1702581					
	DEED BOOK 2011 PG-4915					
	FULL MARKET VALUE	41,667				
***** 65.054-1-12 *****						
	384 Sh 11B					1-261-10
65.054-1-12	210 1 Family Res		Basic Star 41854	0	0	0
Richards Steven	Potsdam 2 407402	11,400	COUNTY TAXABLE VALUE		45,800	
Richards Jody	2002sp35000	45,800	TOWN TAXABLE VALUE		45,800	
384 State Highway 11B	X		SCHOOL TAXABLE VALUE		17,000	
Potsdam, NY 13676	0684sp10000		FD034 Potsdam Fire Prot		45,800	TO M
	FRNT 100.00 DPTH 250.00					
	EAST-0342138 NRTH-1702281					
	DEED BOOK 2002 PG-11066					
	FULL MARKET VALUE	47,708				

STATE OF NEW YORK
 COUNTY - St Lawrence
 TOWN - Potsdam
 SWIS - 407489

2 0 1 2 T E N T A T I V E A S S E S S M E N T R O L L
 T A X A B L E SECTION OF THE ROLL - 1
 M A P S E C T I O N - 065
 S U B - S E C T I O N - 054
 UNIFORM PERCENT OF VALUE IS 096.00

PAGE 1457
 VALUATION DATE-JUL 01, 2011
 TAXABLE STATUS DATE-MAR 01, 2012
 RPS150/V04/L015
 CURRENT DATE 4/25/2012

*** S P E C I A L D I S T R I C T S U M M A R Y ***

CODE	DISTRICT NAME	TOTAL PARCELS	EXTENSION TYPE	EXTENSION VALUE	AD VALOREM VALUE	EXEMPT AMOUNT	TAXABLE VALUE
AG002	Ag Dist #2		1 MOVTAX				
FD034	Potsdam Fire P	12	TOTAL M		491,100		491,100

*** S C H O O L D I S T R I C T S U M M A R Y ***

CODE	DISTRICT NAME	TOTAL PARCELS	ASSESSED LAND	ASSESSED TOTAL	EXEMPT AMOUNT	TOTAL TAXABLE	STAR AMOUNT	STAR TAXABLE
407402	Potsdam 2	12	169,300	491,100	25,000	466,100	220,200	245,900
	S U B - T O T A L	12	169,300	491,100	25,000	466,100	220,200	245,900
	T O T A L	12	169,300	491,100	25,000	466,100	220,200	245,900

*** S Y S T E M C O D E S S U M M A R Y ***

NO SYSTEM EXEMPTIONS AT THIS LEVEL

*** E X E M P T I O N S U M M A R Y ***

CODE	DESCRIPTION	TOTAL PARCELS	COUNTY	TOWN	SCHOOL
41121	Vet - Wart	2	16,110	16,110	
41800	Aged - All	1	21,250	21,250	25,000
41834	Enhanced S	2			82,400
41854	Basic Star	5			137,800
41932	Dis & Lim	1	16,750		
41933	Dis & Lim	1		33,500	
	T O T A L	12	54,110	70,860	245,200

STATE OF NEW YORK
COUNTY - St Lawrence
TOWN - Potsdam
SWIS - 407489

2 0 1 2 T E N T A T I V E A S S E S S M E N T R O L L
T A X A B L E SECTION OF THE ROLL - 1
M A P S E C T I O N - 065
S U B - S E C T I O N - 054
UNIFORM PERCENT OF VALUE IS 096.00

PAGE 1458
VALUATION DATE-JUL 01, 2011
TAXABLE STATUS DATE-MAR 01, 2012
RPS150/V04/L015
CURRENT DATE 4/25/2012

*** G R A N D T O T A L S ***

ROLL SEC	DESCRIPTION	TOTAL PARCELS	ASSESSED LAND	ASSESSED TOTAL	TAXABLE COUNTY	TAXABLE TOWN	TAXABLE SCHOOL	STAR TAXABLE
1	TAXABLE	12	169,300	491,100	436,990	420,240	466,100	245,900

STATE OF NEW YORK
 COUNTY - St Lawrence
 TOWN - Potsdam
 SWIS - 407489

2 0 1 2 T E N T A T I V E A S S E S S M E N T R O L L
 T A X A B L E SECTION OF THE ROLL - 1

PAGE 1459
 VALUATION DATE-JUL 01, 2011
 TAXABLE STATUS DATE-MAR 01, 2012

TAX MAP NUMBER SEQUENCE
 UNIFORM PERCENT OF VALUE IS 096.00
 UNIFORM PERCENT OF VALUE IS 096.00

TAX MAP PARCEL NUMBER	PROPERTY LOCATION & CLASS	ASSESSMENT	EXEMPTION CODE-----	COUNTY-----	TOWN-----	SCHOOL
CURRENT OWNERS NAME	SCHOOL DISTRICT	LAND	TAX DESCRIPTION	TAXABLE VALUE		
CURRENT OWNERS ADDRESS	PARCEL SIZE/GRID COORD	TOTAL	SPECIAL DISTRICTS			ACCOUNT NO.

65.055-1-1	397 Sh 11B 210 1 Family Res		Basic Star 41854	0	0	1-176- 9
Claus Pamela J	Potsdam 2 407402	16,000	COUNTY TAXABLE VALUE		100,000	0 28,800
397 State Highway 11B	95sp60000<	100,000	TOWN TAXABLE VALUE		100,000	
Potsdam, NY 13676	97sp62000<		SCHOOL TAXABLE VALUE		71,200	
	X		FD034 Potsdam Fire Prot		100,000 TO M	
	FRNT 200.00 DPTH 200.00					
	ACRES 0.92 BANK8888869					
	EAST-0342326 NRTH-1702560					
	DEED BOOK 1115 PG-294					
	FULL MARKET VALUE	104,167				

65.055-1-2	403 Sh 11B 210 1 Family Res		Basic Star 41854	0	0	1-215-10
White Robert Jr	Potsdam 2 407402	16,300	COUNTY TAXABLE VALUE		83,000	0 28,800
White Trudy	94sp63000	83,000	TOWN TAXABLE VALUE		83,000	
403 State Highway 11B	X		SCHOOL TAXABLE VALUE		54,200	
Potsdam, NY 13676	X		FD034 Potsdam Fire Prot		83,000 TO M	
	FRNT 200.00 DPTH 233.00					
	EAST-0342521 NRTH-1702576					
	DEED BOOK 1080 PG-1121					
	FULL MARKET VALUE	86,458				

65.055-1-3	409 Sh 11B 210 1 Family Res		Basic Star 41854	0	0	1-209- 5
Dominy Robert C	Potsdam 2 407402	11,400	COUNTY TAXABLE VALUE		67,000	0 28,800
Dominy Noelle M	2011sp48000	67,000	TOWN TAXABLE VALUE		67,000	
409 State Highway 11B	X		SCHOOL TAXABLE VALUE		38,200	
Potsdam, NY 13676	X		FD034 Potsdam Fire Prot		67,000 TO M	
	FRNT 100.00 DPTH 233.00					
	BANK8888869					
	EAST-0342663 NRTH-1702561					
	DEED BOOK 2011 PG-15927					
	FULL MARKET VALUE	69,792				

65.055-1-5	402 Sh 11B 210 1 Family Res		Basic Star 41854	0	0	1-203-13
Grazioso Paul E	Potsdam 2 407402	14,000	COUNTY TAXABLE VALUE		75,000	0 28,800
Grazioso Amanda J	2004sp38500	75,000	TOWN TAXABLE VALUE		75,000	
402 State Highway 11B	2011sp87000		SCHOOL TAXABLE VALUE		46,200	
Potsdam, NY 13676	X		FD034 Potsdam Fire Prot		75,000 TO M	
	FRNT 180.00 DPTH 150.00					
	BANK8888830					
	EAST-0342683 NRTH-1702330					
	DEED BOOK 2011 PG-8750					
	FULL MARKET VALUE	78,125				

STATE OF NEW YORK
 COUNTY - St Lawrence
 TOWN - Potsdam
 SWIS - 407489

2 0 1 2 T E N T A T I V E A S S E S S M E N T R O L L
 T A X A B L E SECTION OF THE ROLL - 1

PAGE 1460
 VALUATION DATE-JUL 01, 2011
 TAXABLE STATUS DATE-MAR 01, 2012

TAX MAP NUMBER SEQUENCE
 UNIFORM PERCENT OF VALUE IS 096.00
 UNIFORM PERCENT OF VALUE IS 096.00

TAX MAP PARCEL NUMBER	PROPERTY LOCATION & CLASS	ASSESSMENT	EXEMPTION CODE-----	COUNTY-----	TOWN-----	SCHOOL
CURRENT OWNERS NAME	SCHOOL DISTRICT	LAND	TAX DESCRIPTION	TAXABLE VALUE		
CURRENT OWNERS ADDRESS	PARCEL SIZE/GRID COORD	TOTAL	SPECIAL DISTRICTS			ACCOUNT NO.

65.055-1-6	411 Sh 11B 210 1 Family Res Potsdam 2 407402	9,100	Basic Star 41854	0	0	1-196- 5
Derushia David Jr	2001sp50000	168,400	COUNTY TAXABLE VALUE		168,400	
Derushia Tracy L	FRNT 85.00 DPTH 160.00		TOWN TAXABLE VALUE		168,400	
PO Box 364	BANK8888869		SCHOOL TAXABLE VALUE		139,600	
Potsdam, NY 13676	EAST-0342757 NRTH-1702527		FD034 Potsdam Fire Prot		168,400 TO M	
	DEED BOOK 2001 PG-14929					
	FULL MARKET VALUE	175,417				

65.055-2-1	Heath Rd 314 Rural vac<10 Potsdam 2 407402	7,700	COUNTY TAXABLE VALUE		7,700	1-205- 3
Feinen Christopher	X	7,700	TOWN TAXABLE VALUE		7,700	
Feinen Kimberly	X		SCHOOL TAXABLE VALUE		7,700	
PO Box 184	X		FD034 Potsdam Fire Prot		7,700 TO M	
Buffalo, NY 14224	FRNT 149.00 DPTH 272.00					
	EAST-0344152 NRTH-1702865					
	DEED BOOK 1066 PG-258					
	FULL MARKET VALUE	8,021				

65.055-2-2	10 Heath Rd 270 Mfg housing Potsdam 2 407402	7,400	COUNTY TAXABLE VALUE		8,600	1-261- 8
Smith Karl B	X	8,600	TOWN TAXABLE VALUE		8,600	
256 Dezell Rd	X		SCHOOL TAXABLE VALUE		8,600	
Lisbon, NY 13658	X		FD034 Potsdam Fire Prot		8,600 TO M	
	FRNT 91.00 DPTH 238.00					
	EAST-0344115 NRTH-1702721					
	DEED BOOK 1998 PG-6831					
	FULL MARKET VALUE	8,958				

65.055-2-3	463 Sh 11B 210 1 Family Res Potsdam 2 407402	16,200	COUNTY TAXABLE VALUE		79,000	1-241- 1
Zuhlsdorf Sandra L	Ref1060/92/1083/895	79,000	TOWN TAXABLE VALUE		79,000	
255 Mead Rd	92sp27500/94sp47500		SCHOOL TAXABLE VALUE		79,000	
Canton, NY 13617-3422	X		FD034 Potsdam Fire Prot		79,000 TO M	
	ACRES 1.00					
	EAST-0344115 NRTH-1702564					
	DEED BOOK 1083 PG-897					
	FULL MARKET VALUE	82,292				

STATE OF NEW YORK
 COUNTY - St Lawrence
 TOWN - Potsdam
 SWIS - 407489

2 0 1 2 T E N T A T I V E A S S E S S M E N T R O L L
 T A X A B L E SECTION OF THE ROLL - 1

PAGE 1461
 VALUATION DATE-JUL 01, 2011
 TAXABLE STATUS DATE-MAR 01, 2012

TAX MAP NUMBER SEQUENCE
 UNIFORM PERCENT OF VALUE IS 096.00
 UNIFORM PERCENT OF VALUE IS 096.00

TAX MAP PARCEL NUMBER	PROPERTY LOCATION & CLASS	ASSESSMENT	EXEMPTION CODE	COUNTY	TOWN	SCHOOL
CURRENT OWNERS NAME	SCHOOL DISTRICT	LAND	TAX DESCRIPTION	TAXABLE VALUE		
CURRENT OWNERS ADDRESS	PARCEL SIZE/GRID COORD	TOTAL	SPECIAL DISTRICTS			ACCOUNT NO.

65.055-2-4	473 Sh 11B 270 Mfg housing Potsdam 2 407402	16,200	Basic Star 41854	0	0	1-259- 2
Willard Samantha	2011sp7200	24,000	COUNTY TAXABLE VALUE		24,000	
473 State Highway 11B	95sp13500		TOWN TAXABLE VALUE		24,000	
Potsdam, NY 13676	X		SCHOOL TAXABLE VALUE		0	
	ACRES 1.00		FD034 Potsdam Fire Prot		24,000	TO M
	EAST-0344278 NRTH-1702609					
	DEED BOOK 2011 PG-15822					
	FULL MARKET VALUE	25,000				

65.055-2-5	495 Sh 11B 210 1 Family Res Potsdam 2 407402	14,700	COUNTY TAXABLE VALUE		52,500	1-172-12
Birdou Bonnie	Per Will	52,500	TOWN TAXABLE VALUE		52,500	
20 Barton St	X		SCHOOL TAXABLE VALUE		52,500	
Parishville, NY 13672-2439	X		FD034 Potsdam Fire Prot		52,500	TO M
	FRNT 149.00 DPTH 294.00					
	EAST-0344856 NRTH-1702592					
	DEED BOOK 616 PG-00541					
	FULL MARKET VALUE	54,688				

STATE OF NEW YORK
 COUNTY - St Lawrence
 TOWN - Potsdam
 SWIS - 407489

2 0 1 2 T E N T A T I V E A S S E S S M E N T R O L L
 T A X A B L E S E C T I O N O F T H E R O L L - 1
 M A P S E C T I O N - 0 6 5
 S U B - S E C T I O N - 0 5 5
 U N I F O R M P E R C E N T O F V A L U E I S 0 9 6 . 0 0

PAGE 1462
 VALUATION DATE-JUL 01, 2011
 TAXABLE STATUS DATE-MAR 01, 2012
 RPS150/V04/L015
 CURRENT DATE 4/25/2012

*** S P E C I A L D I S T R I C T S U M M A R Y ***

CODE	DISTRICT NAME	TOTAL PARCELS	EXTENSION TYPE	EXTENSION VALUE	AD VALOREM VALUE	EXEMPT AMOUNT	TAXABLE VALUE
FD034	Potsdam Fire P	10	TOTAL M		665,200		665,200

*** S C H O O L D I S T R I C T S U M M A R Y ***

CODE	DISTRICT NAME	TOTAL PARCELS	ASSESSED LAND	ASSESSED TOTAL	EXEMPT AMOUNT	TOTAL TAXABLE	STAR AMOUNT	STAR TAXABLE
407402	Potsdam 2	10	129,000	665,200		665,200	168,000	497,200
	S U B - T O T A L	10	129,000	665,200		665,200	168,000	497,200
	T O T A L	10	129,000	665,200		665,200	168,000	497,200

*** S Y S T E M C O D E S S U M M A R Y ***

NO SYSTEM EXEMPTIONS AT THIS LEVEL

*** E X E M P T I O N S U M M A R Y ***

CODE	DESCRIPTION	TOTAL PARCELS	COUNTY	TOWN	SCHOOL
41854	Basic Star	6			168,000
	T O T A L	6			168,000

*** G R A N D T O T A L S ***

ROLL SEC	DESCRIPTION	TOTAL PARCELS	ASSESSED LAND	ASSESSED TOTAL	TAXABLE COUNTY	TAXABLE TOWN	TAXABLE SCHOOL	STAR TAXABLE
1	TAXABLE	10	129,000	665,200	665,200	665,200	665,200	497,200

STATE OF NEW YORK
 COUNTY - St Lawrence
 TOWN - Potsdam
 SWIS - 407489

2 0 1 2 T E N T A T I V E A S S E S S M E N T R O L L
 T A X A B L E SECTION OF THE ROLL - 1

PAGE 1463
 VALUATION DATE-JUL 01, 2011
 TAXABLE STATUS DATE-MAR 01, 2012

TAX MAP NUMBER SEQUENCE
 UNIFORM PERCENT OF VALUE IS 096.00
 UNIFORM PERCENT OF VALUE IS 096.00

TAX MAP PARCEL NUMBER	PROPERTY LOCATION & CLASS	ASSESSMENT	EXEMPTION CODE-----	COUNTY-----	TOWN-----	SCHOOL
CURRENT OWNERS NAME	SCHOOL DISTRICT	LAND	TAX DESCRIPTION	TAXABLE VALUE		
CURRENT OWNERS ADDRESS	PARCEL SIZE/GRID COORD	TOTAL	SPECIAL DISTRICTS	ACCOUNT NO.		

65.056-1-1	513 Sh 11B 270 Mfg housing Potsdam 2 407402	14,500	COUNTY TAXABLE VALUE	28,000	65.056-1-1	1-290-15
Rodriguez Carol C	X	28,000	TOWN TAXABLE VALUE	28,000		
35 Main St	(former 65.004-1-10)		SCHOOL TAXABLE VALUE	28,000		
PO Box 41	X		FD034 Potsdam Fire Prot	28,000 TO M		
Waddington, NY 13694	FRNT 147.00 DPTH 265.00 EAST-0345373 NRTH-1702575 DEED BOOK 2003 PG-1555 FULL MARKET VALUE 29,167	29,167				

65.056-1-2	519 Sh 11B 210 1 Family Res Potsdam 2 407402	9,700	Basic Star 41854	0	65.056-1-2	1-223-14
Oney Melinda	2004sp50000	67,100	COUNTY TAXABLE VALUE	67,100	0	28,800
519 State Highway 11B	2008sp68500		TOWN TAXABLE VALUE	67,100		
Potsdam, NY 13676	83x224x79x224		SCHOOL TAXABLE VALUE	38,300		
	FRNT 83.00 DPTH 224.00 EAST-0345480 NRTH-1702592 DEED BOOK 2008 PG-11776 FULL MARKET VALUE 69,896	69,896	FD034 Potsdam Fire Prot	67,100 TO M		

65.056-1-3	523 Sh 11B 210 1 Family Res Potsdam 2 407402	16,300	Basic Star 41854	0	65.056-1-3	1-233-13
Orologio Barry (LU)	L/CON 5/07 25,000	48,000	COUNTY TAXABLE VALUE	48,000	0	28,800
Orologio Catherine (LU)	X		TOWN TAXABLE VALUE	48,000		
Mallette, Richard & June	X		SCHOOL TAXABLE VALUE	19,200		
523 State Highway 11B	X		FD034 Potsdam Fire Prot	48,000 TO M		
Potsdam, NY 13676	ACRES 1.30 EAST-0345654 NRTH-1702620 DEED BOOK 685 PG-00063 FULL MARKET VALUE 50,000	50,000				

65.056-1-4	Sh 11B 314 Rural vac<10 Potsdam 2 407402	2,700	COUNTY TAXABLE VALUE	2,700	65.056-1-4	
Orologio Barry	2008sp1100	2,700	TOWN TAXABLE VALUE	2,700		
Orologio Catherine	X		SCHOOL TAXABLE VALUE	2,700		
523 State Highway 11B	X		FD034 Potsdam Fire Prot	2,700 TO M		
Potsdam, NY 13676	FRNT 109.00 DPTH 330.00 EAST-0345806 NRTH-1702628 DEED BOOK 2008 PG-19918 FULL MARKET VALUE 2,813	2,813				

STATE OF NEW YORK
 COUNTY - St Lawrence
 TOWN - Potsdam
 SWIS - 407489

2 0 1 2 T E N T A T I V E A S S E S S M E N T R O L L
 T A X A B L E SECTION OF THE ROLL - 1

PAGE 1464
 VALUATION DATE-JUL 01, 2011
 TAXABLE STATUS DATE-MAR 01, 2012

TAX MAP NUMBER SEQUENCE
 UNIFORM PERCENT OF VALUE IS 096.00
 UNIFORM PERCENT OF VALUE IS 096.00

TAX MAP PARCEL NUMBER	PROPERTY LOCATION & CLASS	ASSESSMENT	EXEMPTION CODE-----	COUNTY-----	TOWN-----	SCHOOL
CURRENT OWNERS NAME	SCHOOL DISTRICT	LAND	TAX DESCRIPTION	TAXABLE VALUE		
CURRENT OWNERS ADDRESS	PARCEL SIZE/GRID COORD	TOTAL	SPECIAL DISTRICTS			ACCOUNT NO.

65.056-1-5	535 Sh 11B 210 1 Family Res		Basic Star 41854	0	0	1-205-15
Geandrew Linda M	Potsdam 2 407402	12,900	COUNTY TAXABLE VALUE		0	28,800
535 State Highway 11B	Easement 1054/409	40,000	TOWN TAXABLE VALUE			
Potsdam, NY 13676	X		SCHOOL TAXABLE VALUE			
	X		FD034 Potsdam Fire Prot		40,000 TO M	
	FRNT 120.00 DPTH 300.00					
	EAST-0345899 NRTH-1702594					
	DEED BOOK 954 PG-00022					
	FULL MARKET VALUE	41,667				

65.056-1-6	541,543 Sh 11B 210 1 Family Res		Enhanced S 41834	0	0	1-269- 4
Bateman Rebecca	Potsdam 2 407402	15,600	COUNTY TAXABLE VALUE			59,710
541 State Highway 11B	E#541-Apartmt E#543-House	129,500	TOWN TAXABLE VALUE			
Potsdam, NY 13676	Ref 1041-914		SCHOOL TAXABLE VALUE			
	94sp19000nv		FD034 Potsdam Fire Prot		129,500 TO M	
	ACRES 1.25 BANK8888869					
	EAST-0346064 NRTH-1702624					
	DEED BOOK 1082 PG-1062					
	FULL MARKET VALUE	134,896				

65.056-1-7	545 Sh 11B 210 1 Family Res		Enhanced S 41834	0	0	1-219- 2
Hollister Richard	Potsdam 2 407402	10,700	COUNTY TAXABLE VALUE			59,710
Hollister Jane	X	65,000	TOWN TAXABLE VALUE			
545 State Highway 11B	X		SCHOOL TAXABLE VALUE			
Potsdam, NY 13676	X		FD034 Potsdam Fire Prot		65,000 TO M	
	FRNT 92.00 DPTH 300.00					
	EAST-0346244 NRTH-1702615					
	DEED BOOK 00971 PG-00125					
	FULL MARKET VALUE	67,708				

65.056-1-8	555 Sh 11B 210 1 Family Res		Aged - Tow 41803	0	0	1-166-13
McDonald Mary	Potsdam 2 407402	16,700	Enhanced S 41834	0	0	0
McDonald Leo	X	80,000	COUNTY TAXABLE VALUE			59,710
555 State Highway 11B	X		TOWN TAXABLE VALUE			
Potsdam, NY 13676	X		SCHOOL TAXABLE VALUE			
	X		FD034 Potsdam Fire Prot		80,000 TO M	
	ACRES 2.10					
	EAST-0346401 NRTH-1702626					
	DEED BOOK 920 PG-00916					
	FULL MARKET VALUE	83,333				

STATE OF NEW YORK
 COUNTY - St Lawrence
 TOWN - Potsdam
 SWIS - 407489

2 0 1 2 T E N T A T I V E A S S E S S M E N T R O L L
 T A X A B L E SECTION OF THE ROLL - 1

PAGE 1465
 VALUATION DATE-JUL 01, 2011
 TAXABLE STATUS DATE-MAR 01, 2012

TAX MAP NUMBER SEQUENCE
 UNIFORM PERCENT OF VALUE IS 096.00
 UNIFORM PERCENT OF VALUE IS 096.00

TAX MAP PARCEL NUMBER	PROPERTY LOCATION & CLASS	ASSESSMENT	EXEMPTION CODE-----	COUNTY-----	TOWN-----	SCHOOL
CURRENT OWNERS NAME	SCHOOL DISTRICT	LAND	TAX DESCRIPTION	TAXABLE VALUE		
CURRENT OWNERS ADDRESS	PARCEL SIZE/GRID COORD	TOTAL	SPECIAL DISTRICTS			ACCOUNT NO.

65.056-1-10	577 Sh 11B 210 1 Family Res Potsdam 2 407402	16,500	Enhanced S 41834	0	0	1-241-12
Mitchell Lawrence Jr	X	64,500	COUNTY TAXABLE VALUE		0	59,710
577 State Highway 11B	X		TOWN TAXABLE VALUE			
Potsdam, NY 13676	X		SCHOOL TAXABLE VALUE			
	X		FD034 Potsdam Fire Prot		64,500	TO M
	FRNT 200.00 DPTH 300.00					
	EAST-0346892 NRTH-1702618					
	DEED BOOK 817 PG-00113					
	FULL MARKET VALUE	67,188				

65.056-1-11	583 Sh 11B 210 1 Family Res Potsdam 2 407402	11,500	COUNTY TAXABLE VALUE		37,500	1-237-14
Scudder Melissa L	X	37,500	TOWN TAXABLE VALUE		37,500	
Durham David M	X		SCHOOL TAXABLE VALUE		37,500	
583 State Highway 11B	87sp22000		FD034 Potsdam Fire Prot		37,500	TO M
Potsdam, NY 13676	X					
	FRNT 100.00 DPTH 300.00					
	EAST-0347088 NRTH-1702618					
	DEED BOOK 2012 PG-1913					
	FULL MARKET VALUE	39,063				

65.056-1-12	587 Sh 11B 210 1 Family Res Potsdam 2 407402	11,500	Enhanced S 41834	0	0	1-221- 2
Jerome George	X	70,000	COUNTY TAXABLE VALUE		70,000	59,710
Jerome Isabelle	X		TOWN TAXABLE VALUE		70,000	
587 State Highway 11B	X		SCHOOL TAXABLE VALUE		10,290	
Potsdam, NY 13676	X		FD034 Potsdam Fire Prot		70,000	TO M
	FRNT 100.00 DPTH 300.00					
	EAST-0347189 NRTH-1702613					
	DEED BOOK 940 PG-00408					
	FULL MARKET VALUE	72,917				

65.056-1-13	591 Sh 11B 210 1 Family Res Potsdam 2 407402	11,500	COUNTY TAXABLE VALUE		38,500	1-226-14
Laubscher Dean	X	38,500	TOWN TAXABLE VALUE		38,500	
55 Lower Pine St	\$37000		SCHOOL TAXABLE VALUE		38,500	
Potsdam, NY 13676	X		FD034 Potsdam Fire Prot		38,500	TO M
	FRNT 100.00 DPTH 300.00					
	EAST-0347289 NRTH-1702623					
	DEED BOOK 2008 PG-19006					
	FULL MARKET VALUE	40,104				

STATE OF NEW YORK
 COUNTY - St Lawrence
 TOWN - Potsdam
 SWIS - 407489

2 0 1 2 T E N T A T I V E A S S E S S M E N T R O L L
 T A X A B L E SECTION OF THE ROLL - 1

PAGE 1466
 VALUATION DATE-JUL 01, 2011
 TAXABLE STATUS DATE-MAR 01, 2012

TAX MAP NUMBER SEQUENCE
 UNIFORM PERCENT OF VALUE IS 096.00
 UNIFORM PERCENT OF VALUE IS 096.00

TAX MAP PARCEL NUMBER	PROPERTY LOCATION & CLASS	ASSESSMENT	EXEMPTION CODE-----	COUNTY-----	TOWN-----	SCHOOL
CURRENT OWNERS NAME	SCHOOL DISTRICT	LAND	TAX DESCRIPTION	TAXABLE VALUE		
CURRENT OWNERS ADDRESS	PARCEL SIZE/GRID COORD	TOTAL	SPECIAL DISTRICTS			ACCOUNT NO.

65.056-1-14	593 Sh 11B 210 1 Family Res Potsdam 2 407402	16,500	Basic Star 41854	0	0	1-260- 7
Mitchell Eugene	X	48,500	COUNTY TAXABLE VALUE		48,500	
Mitchell Cynthia	X		TOWN TAXABLE VALUE		48,500	
593 State Highway 11B	X		SCHOOL TAXABLE VALUE		19,700	
Potsdam, NY 13676	X		FD034 Potsdam Fire Prot		48,500 TO M	
	FRNT 200.00 DPTH 300.00					
	EAST-0347390 NRTH-1702623					
	DEED BOOK 901 PG-00490					
	FULL MARKET VALUE	50,521				

65.056-1-15	603 Sh 11B 210 1 Family Res Potsdam 2 407402	13,000	Enhanced S 41834	0	0	1-169- 2
Barney George	X	80,000	COUNTY TAXABLE VALUE		80,000	
603 State Highway 11B	X		TOWN TAXABLE VALUE		80,000	
Potsdam, NY 13676	X		SCHOOL TAXABLE VALUE		20,290	
	120x354x120x365		FD034 Potsdam Fire Prot		80,000 TO M	
	FRNT 120.00 DPTH 360.00					
	EAST-0347634 NRTH-1702613					
	DEED BOOK 621 PG-00507					
	FULL MARKET VALUE	83,333				

65.056-1-16	609 Sh 11B 210 1 Family Res Potsdam 2 407402	16,200				1-256-10
Donah Clarence Lee	X	18,500	COUNTY TAXABLE VALUE		18,500	
PO Box 401	X		TOWN TAXABLE VALUE		18,500	
Potsdam, NY 13676	X		SCHOOL TAXABLE VALUE		18,500	
	X		FD034 Potsdam Fire Prot		18,500 TO M	
	ACRES 1.00					
	EAST-0347754 NRTH-1702651					
	DEED BOOK 1056 PG-252					
	FULL MARKET VALUE	19,271				

65.056-1-17	613 Sh 11B 210 1 Family Res Potsdam 2 407402	11,800	Basic Star 41854	0	0	1-209- 6
Francesa Humberto B		72,000	COUNTY TAXABLE VALUE		72,000	
Martin Theresa S	2002sp60000		TOWN TAXABLE VALUE		72,000	
613 State Highway 11B	2005sp68500		SCHOOL TAXABLE VALUE		43,200	
Potsdam, NY 13676	102x380x102x388		FD034 Potsdam Fire Prot		72,000 TO M	
	FRNT 102.00 DPTH 380.00					
	BANK8888869					
	EAST-0347878 NRTH-1702647					
	DEED BOOK 2005 PG-12241					
	FULL MARKET VALUE	75,000				

STATE OF NEW YORK
 COUNTY - St Lawrence
 TOWN - Potsdam
 SWIS - 407489

2 0 1 2 T E N T A T I V E A S S E S S M E N T R O L L
 T A X A B L E SECTION OF THE ROLL - 1

PAGE 1467
 VALUATION DATE-JUL 01, 2011
 TAXABLE STATUS DATE-MAR 01, 2012

TAX MAP NUMBER SEQUENCE
 UNIFORM PERCENT OF VALUE IS 096.00
 UNIFORM PERCENT OF VALUE IS 096.00

TAX MAP PARCEL NUMBER	PROPERTY LOCATION & CLASS	ASSESSMENT	EXEMPTION CODE-----	COUNTY-----	TOWN-----	SCHOOL
CURRENT OWNERS NAME	SCHOOL DISTRICT	LAND	TAX DESCRIPTION	TAXABLE VALUE		
CURRENT OWNERS ADDRESS	PARCEL SIZE/GRID COORD	TOTAL	SPECIAL DISTRICTS	ACCOUNT NO.		
***** 65.056-1-18 *****						
623 Sh 11B					1-237-	7
65.056-1-18	210 1 Family Res		Vet - Comb 41131	0	19,200	19,200 0
Hughes Gary	Potsdam 2 407402	14,200	Basic Star 41854	0	0	0 28,800
Hughes Carol	X	84,500	COUNTY TAXABLE VALUE		65,300	
623 State Highway 11B	X		TOWN TAXABLE VALUE		65,300	
Potsdam, NY 13676	X		SCHOOL TAXABLE VALUE		55,700	
	FRNT 200.00 DPTH 140.00		FD034 Potsdam Fire Prot		84,500	TO M
	EAST-0348162 NRTH-1702584					
	DEED BOOK WB41 PG-00358					
	FULL MARKET VALUE	88,021				
***** 65.056-1-19 *****						
572 Sh 11B					1-202-	1
65.056-1-19	210 1 Family Res		COUNTY TAXABLE VALUE		32,500	
Perrigo Clinton M	Potsdam 2 407402	8,500	TOWN TAXABLE VALUE		32,500	
566 State Highway 11B	2008sp105000<	32,500	SCHOOL TAXABLE VALUE		32,500	
Potsdam, NY 13676	90sp8000		FD034 Potsdam Fire Prot		32,500	TO M
	X					
	FRNT 85.00 DPTH 135.00					
	EAST-0346843 NRTH-1702364					
	DEED BOOK 2008 PG-16774					
	FULL MARKET VALUE	33,854				
***** 65.056-1-20 *****						
566 Sh 11B					1-202-	2
65.056-1-20	210 1 Family Res		Basic Star 41854	0	0	0 28,800
Perrigo Clinton M	Potsdam 2 407402	16,400	COUNTY TAXABLE VALUE		75,000	
566 State Highway 11B	2008sp105000<	75,000	TOWN TAXABLE VALUE		75,000	
Potsdam, NY 13676	X		SCHOOL TAXABLE VALUE		46,200	
	X		FD034 Potsdam Fire Prot		75,000	TO M
	ACRES 1.50 BANK8888830					
	EAST-0346615 NRTH-1702326					
	DEED BOOK 2008 PG-16774					
	FULL MARKET VALUE	78,125				
***** 65.056-1-21 *****						
538 Sh 11B					1-220-	13
65.056-1-21	314 Rural vac<10		COUNTY TAXABLE VALUE		4,000	
Barrett-Stark Susan F	Potsdam 2 407402	4,000	TOWN TAXABLE VALUE		4,000	
536B State Highway 11B	X	4,000	SCHOOL TAXABLE VALUE		4,000	
Potsdam, NY 13676	88sp2800		FD034 Potsdam Fire Prot		4,000	TO M
	X					
	ACRES 1.90					
	EAST-0346248 NRTH-1702310					
	DEED BOOK 2006 PG-7473					
	FULL MARKET VALUE	4,167				

STATE OF NEW YORK
 COUNTY - St Lawrence
 TOWN - Potsdam
 SWIS - 407489

2 0 1 2 T E N T A T I V E A S S E S S M E N T R O L L
 T A X A B L E SECTION OF THE ROLL - 1
 TAX MAP NUMBER SEQUENCE
 UNIFORM PERCENT OF VALUE IS 096.00
 UNIFORM PERCENT OF VALUE IS 096.00

PAGE 1468
 VALUATION DATE-JUL 01, 2011
 TAXABLE STATUS DATE-MAR 01, 2012

TAX MAP PARCEL NUMBER	PROPERTY LOCATION & CLASS	ASSESSMENT	EXEMPTION CODE-----	COUNTY-----	TOWN-----	SCHOOL
CURRENT OWNERS NAME	SCHOOL DISTRICT	LAND	TAX DESCRIPTION	TAXABLE VALUE		
CURRENT OWNERS ADDRESS	PARCEL SIZE/GRID COORD	TOTAL	SPECIAL DISTRICTS	ACCOUNT NO.		
***** 65.056-1-22 *****						
536A Sh 11B						1-274- 7
65.056-1-22	210 1 Family Res		Vet - Comb 41131	0	19,200	19,200 0
Stark Joseph	Potsdam 2 407402	14,600	Enhanced S 41834	0	0	0 59,710
Stark Stephanie	X	85,000	COUNTY TAXABLE VALUE		65,800	
536A State Highway 11B	X		TOWN TAXABLE VALUE		65,800	
Potsdam, NY 13676	X		SCHOOL TAXABLE VALUE		25,290	
	FRNT 150.00 DPTH 225.00		FD034 Potsdam Fire Prot		85,000	TO M
	EAST-0345949 NRTH-1702299					
	DEED BOOK 861 PG-00517					
	FULL MARKET VALUE	88,542				
***** 65.056-1-23 *****						
530 Sh 11B						1-292-15
65.056-1-23	220 2 Family Res		Basic Star 41854	0	0	0 28,800
Smith Mark	Potsdam 2 407402	14,600	COUNTY TAXABLE VALUE		75,000	
Smith Michele	99sp52000	75,000	TOWN TAXABLE VALUE		75,000	
530 State Highway 11B	X		SCHOOL TAXABLE VALUE		46,200	
Potsdam, NY 13676	X		FD034 Potsdam Fire Prot		75,000	TO M
	FRNT 150.00 DPTH 225.00					
	BANK8888830					
	EAST-0345791 NRTH-1702289					
	DEED BOOK 1999 PG-25136					
	FULL MARKET VALUE	78,125				
***** 65.056-1-24 *****						
522 Sh 11B						1-185- 8
65.056-1-24	210 1 Family Res		Vet Chg of 41003	0	0	18,361 0
Perkins Patricia	Potsdam 2 407402	16,200	Vet Pro Ra 41112	0	34,256	0 0
PO Box 65	X	50,000	Enhanced S 41834	0	0	0 50,000
Potsdam, NY 13676	X		COUNTY TAXABLE VALUE		15,744	
	X		TOWN TAXABLE VALUE		31,639	
	ACRES 1.00		SCHOOL TAXABLE VALUE		0	
	EAST-0345618 NRTH-1702294		FD034 Potsdam Fire Prot		50,000	TO M
	DEED BOOK 913 PG-00359					
	FULL MARKET VALUE	52,083				
***** 65.056-1-25 *****						
438 Perrin Rd						1-250- 5
65.056-1-25	270 Mfg housing		Enhanced S 41834	0	0	0 28,500
O'shea Charles	Potsdam 2 407402	13,900	COUNTY TAXABLE VALUE		28,500	
O'shea Claudia	X	28,500	TOWN TAXABLE VALUE		28,500	
438 Perrin Rd	X		SCHOOL TAXABLE VALUE		0	
Potsdam, NY 13676	X		FD034 Potsdam Fire Prot		28,500	TO M
	FRNT 125.00 DPTH 225.00					
	EAST-0345461 NRTH-1702299					
	DEED BOOK 877 PG-00893					
	FULL MARKET VALUE	29,688				

STATE OF NEW YORK
 COUNTY - St Lawrence
 TOWN - Potsdam
 SWIS - 407489

2 0 1 2 T E N T A T I V E A S S E S S M E N T R O L L
 T A X A B L E SECTION OF THE ROLL - 1

PAGE 1469
 VALUATION DATE-JUL 01, 2011
 TAXABLE STATUS DATE-MAR 01, 2012

TAX MAP NUMBER SEQUENCE
 UNIFORM PERCENT OF VALUE IS 096.00
 UNIFORM PERCENT OF VALUE IS 096.00

TAX MAP PARCEL NUMBER	PROPERTY LOCATION & CLASS	ASSESSMENT	EXEMPTION CODE	COUNTY	TOWN	SCHOOL
CURRENT OWNERS NAME	SCHOOL DISTRICT	LAND	TAX DESCRIPTION	TAXABLE VALUE		
CURRENT OWNERS ADDRESS	PARCEL SIZE/GRID COORD	TOTAL	SPECIAL DISTRICTS			ACCOUNT NO.

65.056-1-26	Sh 11B			65.056-1-26		1-166-12
Arozullah Mohommed	314 Rural vac<10		COUNTY TAXABLE VALUE	12,600		
13127 Collingwood Ter	Potsdam 2 407402	12,600	TOWN TAXABLE VALUE	12,600		
Silver Spring, MD 20904-1417	X	12,600	SCHOOL TAXABLE VALUE	12,600		
	X		FD034 Potsdam Fire Prot	12,600 TO M		
	X					
	ACRES 2.10					
	EAST-0346682 NRTH-1702609					
	DEED BOOK 871 PG-01058					
	FULL MARKET VALUE	13,125				

STATE OF NEW YORK
 COUNTY - St Lawrence
 TOWN - Potsdam
 SWIS - 407489

2 0 1 2 T E N T A T I V E A S S E S S M E N T R O L L
 T A X A B L E SECTION OF THE ROLL - 1
 M A P S E C T I O N - 065
 S U B - S E C T I O N - 056
 UNIFORM PERCENT OF VALUE IS 096.00

PAGE 1470
 VALUATION DATE-JUL 01, 2011
 TAXABLE STATUS DATE-MAR 01, 2012
 RPS150/V04/L015
 CURRENT DATE 4/25/2012

*** S P E C I A L D I S T R I C T S U M M A R Y ***

CODE	DISTRICT NAME	TOTAL PARCELS	EXTENSION TYPE	EXTENSION VALUE	AD VALOREM VALUE	EXEMPT AMOUNT	TAXABLE VALUE
FD034	Potsdam Fire P	25	TOTAL M		1336,900		1336,900

*** S C H O O L D I S T R I C T S U M M A R Y ***

CODE	DISTRICT NAME	TOTAL PARCELS	ASSESSED LAND	ASSESSED TOTAL	EXEMPT AMOUNT	TOTAL TAXABLE	STAR AMOUNT	STAR TAXABLE
407402	Potsdam 2	25	322,600	1336,900		1336,900	726,870	610,030
	S U B - T O T A L	25	322,600	1336,900		1336,900	726,870	610,030
	T O T A L	25	322,600	1336,900		1336,900	726,870	610,030

*** S Y S T E M C O D E S S U M M A R Y ***

NO SYSTEM EXEMPTIONS AT THIS LEVEL

*** E X E M P T I O N S U M M A R Y ***

CODE	DESCRIPTION	TOTAL PARCELS	COUNTY	TOWN	SCHOOL
41003	Vet Chg of	1		18,361	
41112	Vet Pro Ra	1	34,256		
41131	Vet - Comb	2	38,400	38,400	
41803	Aged - Tow	1		20,000	
41834	Enhanced S	9			496,470
41854	Basic Star	8			230,400
	T O T A L	22	72,656	76,761	726,870

STATE OF NEW YORK
COUNTY - St Lawrence
TOWN - Potsdam
SWIS - 407489

2 0 1 2 T E N T A T I V E A S S E S S M E N T R O L L
T A X A B L E SECTION OF THE ROLL - 1
M A P S E C T I O N - 065
S U B - S E C T I O N - 056
UNIFORM PERCENT OF VALUE IS 096.00

PAGE 1471
VALUATION DATE-JUL 01, 2011
TAXABLE STATUS DATE-MAR 01, 2012
RPS150/V04/L015
CURRENT DATE 4/25/2012

*** G R A N D T O T A L S ***

ROLL SEC	DESCRIPTION	TOTAL PARCELS	ASSESSED LAND	ASSESSED TOTAL	TAXABLE COUNTY	TAXABLE TOWN	TAXABLE SCHOOL	STAR TAXABLE
1	TAXABLE	25	322,600	1336,900	1264,244	1260,139	1336,900	610,030

STATE OF NEW YORK
 COUNTY - St Lawrence
 TOWN - Potsdam
 SWIS - 407489

2 0 1 2 T E N T A T I V E A S S E S S M E N T R O L L
 T A X A B L E SECTION OF THE ROLL - 1

PAGE 1472
 VALUATION DATE-JUL 01, 2011
 TAXABLE STATUS DATE-MAR 01, 2012

TAX MAP NUMBER SEQUENCE
 UNIFORM PERCENT OF VALUE IS 096.00
 UNIFORM PERCENT OF VALUE IS 096.00

TAX MAP PARCEL NUMBER	PROPERTY LOCATION & CLASS	ASSESSMENT	EXEMPTION CODE-----	COUNTY-----	TOWN-----	SCHOOL
CURRENT OWNERS NAME	SCHOOL DISTRICT	LAND	TAX DESCRIPTION	TAXABLE VALUE		
CURRENT OWNERS ADDRESS	PARCEL SIZE/GRID COORD	TOTAL	SPECIAL DISTRICTS	ACCOUNT NO.		

75.001-2-3.2	599 Finnegan Rd 210 1 Family Res Potsdam 2 407402	16,600	Enhanced S 41834	0	0	0 55,000
Miller Neal H	X	55,000	COUNTY TAXABLE VALUE	55,000		
Miller Anna D	X		TOWN TAXABLE VALUE	55,000		
599 Finnegan Rd	X		SCHOOL TAXABLE VALUE	0		
Potsdam, NY 13676	X		AG002 Ag Dist #2	.00 MT		
	ACRES 1.97		FD034 Potsdam Fire Prot	55,000 TO M		
	EAST-0296628 NRTH-1694670					
	DEED BOOK 1010 PG-00157					
	FULL MARKET VALUE	57,292				

75.001-2-3.3	Finnegan Rd 323 Vacant rural Potsdam 2 407402	15,000	COUNTY TAXABLE VALUE	15,000		1-283-8.3
Merrick Philip Randy	X	15,000	TOWN TAXABLE VALUE	15,000		
679 Finnegan Rd	X	15,000	SCHOOL TAXABLE VALUE	15,000		
Potsdam, NY 13676	X		AG002 Ag Dist #2	.00 MT		
	X		FD034 Potsdam Fire Prot	15,000 TO M		
	ACRES 38.80					
	EAST-0296260 NRTH-1695492					
	DEED BOOK 2008 PG-18643					
	FULL MARKET VALUE	15,625				

75.001-2-3.4	Finnegan Rd 314 Rural vac<10 Potsdam 2 407402	13,700	COUNTY TAXABLE VALUE	13,700		1-283-8.2
Kingston Sylvia	X	13,700	TOWN TAXABLE VALUE	13,700		
25 Main St	X	13,700	SCHOOL TAXABLE VALUE	13,700		
Canton, NY 13617-2247	88sp7200		AG002 Ag Dist #2	.00 MT		
	X		FD034 Potsdam Fire Prot	13,700 TO M		
	ACRES 4.80					
	EAST-0295979 NRTH-1694562					
	DEED BOOK 2008 PG-17549					
	FULL MARKET VALUE	14,271				

75.001-2-3.5	Finnegan Rd 314 Rural vac<10 Potsdam 2 407402	13,700	COUNTY TAXABLE VALUE	13,700		1-283- 8.2
Peria Kingston Sylvia	X	13,700	TOWN TAXABLE VALUE	13,700		
25 Main St	X	13,700	SCHOOL TAXABLE VALUE	13,700		
Canton, NY 13617-2247	90sp5000		AG002 Ag Dist #2	.00 MT		
	X		FD034 Potsdam Fire Prot	13,700 TO M		
	ACRES 4.80					
	EAST-0295740 NRTH-1694368					
	DEED BOOK 1036 PG-00815					
	FULL MARKET VALUE	14,271				

STATE OF NEW YORK
COUNTY - St Lawrence
TOWN - Potsdam
SWIS - 407489

2 0 1 2 T E N T A T I V E A S S E S S M E N T R O L L
T A X A B L E SECTION OF THE ROLL - 1

PAGE 1473
VALUATION DATE-JUL 01, 2011
TAXABLE STATUS DATE-MAR 01, 2012

TAX MAP NUMBER SEQUENCE
UNIFORM PERCENT OF VALUE IS 096.00
UNIFORM PERCENT OF VALUE IS 096.00

TAX MAP PARCEL NUMBER	PROPERTY LOCATION & CLASS	ASSESSMENT	EXEMPTION CODE-----	COUNTY-----	TOWN-----	SCHOOL
CURRENT OWNERS NAME	SCHOOL DISTRICT	LAND	TAX DESCRIPTION	TAXABLE VALUE		
CURRENT OWNERS ADDRESS	PARCEL SIZE/GRID COORD	TOTAL	SPECIAL DISTRICTS			ACCOUNT NO.

75.001-2-3.6	584 Finnegan Rd 210 1 Family Res Potsdam 2 407402	17,300	Basic Star 41854	0	0	0 28,800
Lawrence Steven		131,500	COUNTY TAXABLE VALUE		131,500	
Lawrence Lynn	X		TOWN TAXABLE VALUE		131,500	
584 Finnegan Rd	X		SCHOOL TAXABLE VALUE		102,700	
Potsdam, NY 13676	X		AG002 Ag Dist #2		.00 MT	
	ACRES 3.60 BANK8888869		FD034 Potsdam Fire Prot		131,500 TO M	
	EAST-0296606 NRTH-1694065					
	DEED BOOK 1056 PG-617					
	FULL MARKET VALUE	136,979				

75.001-2-3.11	562 Finnegan Rd 240 Rural res Potsdam 2 407402	22,500	Basic Star 41854	0	0	0 28,800
Peria Kingston Sylvia		200,000	COUNTY TAXABLE VALUE		200,000	
25 Main St	X		TOWN TAXABLE VALUE		200,000	
Canton, NY 13617-2247	X		SCHOOL TAXABLE VALUE		171,200	
	86sp7000vac		AG002 Ag Dist #2		.00 MT	
	ACRES 21.30		FD034 Potsdam Fire Prot		200,000 TO M	
	EAST-0296545 NRTH-1693243					
	DEED BOOK 1053 PG-01138					
	FULL MARKET VALUE	208,333				

75.001-2-3.12	572 Finnegan Rd 210 1 Family Res Potsdam 2 407402	17,300	Basic Star 41854	0	0	0 28,800
Cunningham Alan		115,000	COUNTY TAXABLE VALUE		115,000	
572 Finnegan Rd	X		TOWN TAXABLE VALUE		115,000	
Potsdam, NY 13676	X		SCHOOL TAXABLE VALUE		86,200	
	84sp3100vac/85bp		AG002 Ag Dist #2		.00 MT	
	ACRES 3.70		FD034 Potsdam Fire Prot		115,000 TO M	
	EAST-0296325 NRTH-1693957					
	DEED BOOK 982 PG-00458					
	FULL MARKET VALUE	119,792				

75.001-2-3.13	585 Finnegan Rd 240 Rural res Potsdam 2 407402	21,600	Enhanced S 41834	0	0	0 59,710
Davis Beverly J		115,000	COUNTY TAXABLE VALUE		115,000	
585 Finnegan Rd	X		TOWN TAXABLE VALUE		115,000	
Potsdam, NY 13676	X		SCHOOL TAXABLE VALUE		55,290	
	X		AG002 Ag Dist #2		.00 MT	
	ACRES 27.20		FD034 Potsdam Fire Prot		115,000 TO M	
	EAST-0295372 NRTH-1695405					
	DEED BOOK 984 PG-00440					
	FULL MARKET VALUE	119,792				

STATE OF NEW YORK
 COUNTY - St Lawrence
 TOWN - Potsdam
 SWIS - 407489

2 0 1 2 T E N T A T I V E A S S E S S M E N T R O L L
 T A X A B L E SECTION OF THE ROLL - 1

PAGE 1474
 VALUATION DATE-JUL 01, 2011
 TAXABLE STATUS DATE-MAR 01, 2012

TAX MAP NUMBER SEQUENCE
 UNIFORM PERCENT OF VALUE IS 096.00
 UNIFORM PERCENT OF VALUE IS 096.00

TAX MAP PARCEL NUMBER	PROPERTY LOCATION & CLASS	ASSESSMENT	EXEMPTION CODE-----	COUNTY-----	TOWN-----	SCHOOL
CURRENT OWNERS NAME	SCHOOL DISTRICT	LAND	TAX DESCRIPTION	TAXABLE VALUE		
CURRENT OWNERS ADDRESS	PARCEL SIZE/GRID COORD	TOTAL	SPECIAL DISTRICTS			ACCOUNT NO.

75.001-2-3.13/1	Finnegan Rd			75.001-2-3.13/1		*****
Davis Beverly J	720 Mine/quarry		COUNTY TAXABLE VALUE			
585 Finnegan Rd	Potsdam 2 407402	0	TOWN TAXABLE VALUE			
Potsdam, NY 13676	mineral rights on 27.2 ac	100	SCHOOL TAXABLE VALUE			
	X		FD034 Potsdam Fire Prot	100 TO M		
	X					
	ACRES 0.01					
	DEED BOOK 1092 PG-926					
	FULL MARKET VALUE	104				

75.001-2-4.2	Finnegan Rd			75.001-2-4.2		*****
Thomas Mark J	323 Vacant rural		COUNTY TAXABLE VALUE		1-283- 8.4	
PO Box 925	Potsdam 2 407402	26,600	TOWN TAXABLE VALUE			
South Bend, IN 46624	X	26,600	SCHOOL TAXABLE VALUE			
	X		AG002 Ag Dist #2	.00 MT		
	X		FD034 Potsdam Fire Prot	26,600 TO M		
	ACRES 49.90					
	EAST-0297451 NRTH-1693632					
	DEED BOOK 965 PG-00184					
	FULL MARKET VALUE	27,708				

75.001-2-4.11	606 Finnegan Rd			75.001-2-4.11		*****
Rycroft Gregory S	240 Rural res		COUNTY TAXABLE VALUE		1-283- 8.1	
606 Finnegan Rd	Potsdam 2 407402	21,900	TOWN TAXABLE VALUE			
Potsdam, NY 13676	X	55,400	SCHOOL TAXABLE VALUE			
	X		AG002 Ag Dist #2	.00 MT		
	X		FD034 Potsdam Fire Prot	55,400 TO M		
	ACRES 18.70 BANK8888869					
	EAST-0297732 NRTH-1695124					
	DEED BOOK 2008 PG-12465					
	FULL MARKET VALUE	56,531				

75.001-2-4.12	610 Finnegan Rd			75.001-2-4.12		*****
Clifford Randy A	270 Mfg housing		Basic Star 41854	0	0	0 28,800
Clifford Mildred R	Potsdam 2 407402	21,700	COUNTY TAXABLE VALUE		40,500	
610 Finnegan Rd	99sp6500	40,500	TOWN TAXABLE VALUE		40,500	
Potsdam, NY 13676	ACRES 17.50		SCHOOL TAXABLE VALUE		11,700	
	EAST-0298029 NRTH-1695534		AG002 Ag Dist #2	.00 MT		
	DEED BOOK 2009 PG-4814		FD034 Potsdam Fire Prot	40,500 TO M		
	FULL MARKET VALUE	42,188				

STATE OF NEW YORK
 COUNTY - St Lawrence
 TOWN - Potsdam
 SWIS - 407489

2 0 1 2 T E N T A T I V E A S S E S S M E N T R O L L
 T A X A B L E SECTION OF THE ROLL - 1

PAGE 1475
 VALUATION DATE-JUL 01, 2011
 TAXABLE STATUS DATE-MAR 01, 2012

TAX MAP NUMBER SEQUENCE
 UNIFORM PERCENT OF VALUE IS 096.00
 UNIFORM PERCENT OF VALUE IS 096.00

TAX MAP PARCEL NUMBER	PROPERTY LOCATION & CLASS	ASSESSMENT	EXEMPTION CODE	COUNTY	TOWN	SCHOOL
CURRENT OWNERS NAME	SCHOOL DISTRICT	LAND	TAX DESCRIPTION	TAXABLE VALUE		
CURRENT OWNERS ADDRESS	PARCEL SIZE/GRID COORD	TOTAL	SPECIAL DISTRICTS			ACCOUNT NO.
***** 75.001-2-5.12 *****						
75.001-2-5.12	1001 Judson Street Rd					
Smith David L	322 Rural vac>10		COUNTY TAXABLE VALUE	42,900		
Smith Deborah M	Potsdam 2 407402	42,900	TOWN TAXABLE VALUE	42,900		
72 Coakley Rd	Ref2008/15043	42,900	SCHOOL TAXABLE VALUE	42,900		
Canton, NY 13617	Ref2000/17137		AG002 Ag Dist #2	.00 MT		
	2008sp65000		FD034 Potsdam Fire Prot	42,900 TO M		
	ACRES 35.30					
	EAST-0299798 NRTH-1694821					
	DEED BOOK 2008 PG-15044					
	FULL MARKET VALUE	44,688				
***** 75.001-2-5.13 *****						
	Off Finnegan Rd					
75.001-2-5.13	323 Vacant rural		COUNTY TAXABLE VALUE	24,000		
Dominy Charles	Potsdam 2 407402	24,000	TOWN TAXABLE VALUE	24,000		
Dominy Elsie	2000sp15000	24,000	SCHOOL TAXABLE VALUE	24,000		
300 County Route 49	ACRES 96.00		AG002 Ag Dist #2	.00 MT		
Nicholville, NY 12965	EAST-0298831 NRTH-1694710		FD034 Potsdam Fire Prot	24,000 TO M		
	DEED BOOK 2000 PG-17134					
	FULL MARKET VALUE	25,000				
***** 75.001-2-6.1 *****						
75.001-2-6.1	919 Judson Street Rd		Enhanced S 41834	0	1-211- 1. 3	
Kingston David L	270 Mfg housing		COUNTY TAXABLE VALUE	40,000	0	40,000
919 Judson St Rd	Potsdam 2 407402	16,600	TOWN TAXABLE VALUE	40,000		
Canton, NY 13617	X	40,000	SCHOOL TAXABLE VALUE	0		
	X		AG002 Ag Dist #2	.00 MT		
	ACRES 2.00		FD034 Potsdam Fire Prot	40,000 TO M		
	EAST-0298663 NRTH-1693222					
	DEED BOOK 935 PG-00711					
	FULL MARKET VALUE	41,667				
***** 75.001-2-6.2 *****						
75.001-2-6.2	937 Judson Street Rd		Vet - Wart 41121	0	1-211- 1. 2	
Hewes Clayton	210 1 Family Res		Vet - Wart 41121	11,520	0	0
Hewes Constance M	Potsdam 2 407402	17,600	Vet - Disa 41141	11,520	0	0
937 Judson St Rd	X	81,000	Enhanced S 41834	8,100	0	0
Canton, NY 13617	84bp5600/89sp14500		COUNTY TAXABLE VALUE	0	0	59,710
	X		TOWN TAXABLE VALUE	49,860		
	ACRES 4.41		SCHOOL TAXABLE VALUE	49,860		
	EAST-0298945 NRTH-1693460		SCHOOL TAXABLE VALUE	21,290		
	DEED BOOK 1031 PG-01130		AG002 Ag Dist #2	.00 MT		
	FULL MARKET VALUE	84,375	FD034 Potsdam Fire Prot	81,000 TO M		

STATE OF NEW YORK
 COUNTY - St Lawrence
 TOWN - Potsdam
 SWIS - 407489

2 0 1 2 T E N T A T I V E A S S E S S M E N T R O L L
 T A X A B L E SECTION OF THE ROLL - 1

PAGE 1476
 VALUATION DATE-JUL 01, 2011
 TAXABLE STATUS DATE-MAR 01, 2012

TAX MAP NUMBER SEQUENCE
 UNIFORM PERCENT OF VALUE IS 096.00
 UNIFORM PERCENT OF VALUE IS 096.00

TAX MAP PARCEL NUMBER	PROPERTY LOCATION & CLASS	ASSESSMENT	EXEMPTION CODE-----	COUNTY-----	TOWN-----	SCHOOL
CURRENT OWNERS NAME	SCHOOL DISTRICT	LAND	TAX DESCRIPTION	TAXABLE VALUE		
CURRENT OWNERS ADDRESS	PARCEL SIZE/GRID COORD	TOTAL	SPECIAL DISTRICTS			ACCOUNT NO.

75.001-2-7.2	943 Judson Street Rd			75.001-2-7.2		*****
Mcmartin David	210 1 Family Res		Basic Star 41854	0	0	1-211- 1.12
Mcmartin Judy	Potsdam 2 407402	16,500	COUNTY TAXABLE VALUE		60,000	28,800
943 Judson St Rd	96sp5900	60,000	TOWN TAXABLE VALUE		60,000	
Canton, NY 13617	X		SCHOOL TAXABLE VALUE		31,200	
	X		AG002 Ag Dist #2		.00 MT	
	ACRES 1.80		FD034 Potsdam Fire Prot		60,000 TO M	
	EAST-0299291 NRTH-1693719					
	DEED BOOK 1105 PG-11					
	FULL MARKET VALUE	62,500				

75.001-2-7.13	936 Judson Street Rd			75.001-2-7.13		*****
Kasm Christina G	210 1 Family Res		COUNTY TAXABLE VALUE		183,000	
936 Judson Street Rd	Potsdam 2 407402	16,600	TOWN TAXABLE VALUE		183,000	
Canton, NY 13617-3972	2011sp185,000	183,000	SCHOOL TAXABLE VALUE		183,000	
	X		AG002 Ag Dist #2		.00 MT	
	ACRES 1.84 BANK8888830		FD034 Potsdam Fire Prot		183,000 TO M	
	EAST-0299248 NRTH-1693178					
	DEED BOOK 2011 PG-13640					
	FULL MARKET VALUE	190,625				

75.001-2-7.121	918 Judson Street Rd			75.001-2-7.121		*****
Wilkinson Mary E	210 1 Family Res		Basic Star 41854	0	0	28,800
Ballan Steven G	Potsdam 2 407402	17,300	COUNTY TAXABLE VALUE		101,500	
918 Judson St Rd	X	101,500	TOWN TAXABLE VALUE		101,500	
Canton, NY 13617	08/2003sp90000		SCHOOL TAXABLE VALUE		72,700	
	92sp58750		AG002 Ag Dist #2		.00 MT	
	ACRES 3.70		FD034 Potsdam Fire Prot		101,500 TO M	
	EAST-0299015 NRTH-1693014					
	DEED BOOK 2003 PG-15378					
	FULL MARKET VALUE	105,729				

75.001-2-8.2	Judson Street Rd			75.001-2-8.2		*****
Bridges H Styles III	322 Rural vac>10		Ag Distric 41720	0	15,231	15,231
11 Main St	Potsdam 2 407402	47,400	Forest 480 47460	0	9,600	9,600
Canton, NY 13617-2217	2007sp125000<	47,400	COUNTY TAXABLE VALUE		22,569	9,600
	Certificate # 40-68		TOWN TAXABLE VALUE		22,569	
	40 ACRES ELIGIBLE 480A		SCHOOL TAXABLE VALUE		22,569	
MAY BE SUBJECT TO PAYMENT	ACRES 94.60		AG002 Ag Dist #2		.00 MT	
UNDER RPTL480A UNTIL 2021	EAST-0298598 NRTH-1691600		FD034 Potsdam Fire Prot		32,169 TO M	
	DEED BOOK 2007 PG-17103		15,231 EX			
	FULL MARKET VALUE	49,375				

STATE OF NEW YORK
 COUNTY - St Lawrence
 TOWN - Potsdam
 SWIS - 407489

2 0 1 2 T E N T A T I V E A S S E S S M E N T R O L L
 T A X A B L E SECTION OF THE ROLL - 1

PAGE 1477
 VALUATION DATE-JUL 01, 2011
 TAXABLE STATUS DATE-MAR 01, 2012

TAX MAP NUMBER SEQUENCE
 UNIFORM PERCENT OF VALUE IS 096.00
 UNIFORM PERCENT OF VALUE IS 096.00

TAX MAP PARCEL NUMBER	PROPERTY LOCATION & CLASS	ASSESSMENT	EXEMPTION CODE	COUNTY	TOWN	SCHOOL
CURRENT OWNERS NAME	SCHOOL DISTRICT	LAND	TAX DESCRIPTION	TAXABLE VALUE		
CURRENT OWNERS ADDRESS	PARCEL SIZE/GRID COORD	TOTAL	SPECIAL DISTRICTS		ACCOUNT NO.	

75.001-2-8.11	Judson Street Rd 322 Rural vac>10		COUNTY TAXABLE VALUE	4,800	1-226- 2	
Kingston Jennie (LU)	Potsdam 2 407402	4,800	TOWN TAXABLE VALUE	4,800		
759 Judson Street Rd	X	4,800	SCHOOL TAXABLE VALUE	4,800		
Canton, NY 13617	X		AG002 Ag Dist #2	.00 MT		
	X		FD034 Potsdam Fire Prot	4,800 TO M		
	ACRES 18.90					
	EAST-0297776 NRTH-1692660					
	DEED BOOK 2010 PG-18802					
	FULL MARKET VALUE	5,000				

75.001-2-8.12	Judson Street Rd 311 Res vac land		COUNTY TAXABLE VALUE	17,500		
Felt Kevin	Potsdam 2 407402	17,500	TOWN TAXABLE VALUE	17,500		
3249 County Route 21 Apt 4	x	17,500	SCHOOL TAXABLE VALUE	17,500		
Canton, NY 13617	x		AG002 Ag Dist #2	.00 MT		
	x		FD034 Potsdam Fire Prot	17,500 TO M		
	ACRES 4.70					
	EAST-0298431 NRTH-1693034					
	DEED BOOK 2009 PG-15209					
	FULL MARKET VALUE	18,229				

75.001-2-10.12	Judson Street Rd 312 Vac w/imprv		Ag Distric 41720	0	18,202	18,202 18,202
Bridges H Styles III	Potsdam 2 407402	77,600	Forest 480 47460	0	12,480	12,480 12,480
11 Main St	2007sp125000<	80,000	COUNTY TAXABLE VALUE		49,318	
Canton, NY 13617-2217	Certificate # 40-68		TOWN TAXABLE VALUE		49,318	
	52 ACRES ELIGIBLE 480A		SCHOOL TAXABLE VALUE		49,318	
MAY BE SUBJECT TO PAYMENT	ACRES 154.70		AG002 Ag Dist #2		.00 MT	
UNDER RPTL480A UNTIL 2021	EAST-0296715 NRTH-1690238		FD034 Potsdam Fire Prot		61,798 TO M	
	DEED BOOK 2007 PG-17103		18,202 EX			
	FULL MARKET VALUE	83,333				

75.001-2-10.22	723 Judson Street Rd 210 1 Family Res		Basic Star 41854	0	0	0 28,800
Linn Theodore	Potsdam 2 407402	17,100	COUNTY TAXABLE VALUE		155,000	
Linn Carol	95sp95000	155,000	TOWN TAXABLE VALUE		155,000	
723 Judson St Rd	99sp142000		SCHOOL TAXABLE VALUE		126,200	
Canton, NY 13617	ACRES 3.10		AG002 Ag Dist #2		.00 MT	
	EAST-0294809 NRTH-1690281		FD034 Potsdam Fire Prot		155,000 TO M	
	DEED BOOK 1999 PG-23044					
	FULL MARKET VALUE	161,458				

STATE OF NEW YORK
 COUNTY - St Lawrence
 TOWN - Potsdam
 SWIS - 407489

2 0 1 2 T E N T A T I V E A S S E S S M E N T R O L L
 T A X A B L E SECTION OF THE ROLL - 1

PAGE 1478
 VALUATION DATE-JUL 01, 2011
 TAXABLE STATUS DATE-MAR 01, 2012

TAX MAP NUMBER SEQUENCE
 UNIFORM PERCENT OF VALUE IS 096.00
 UNIFORM PERCENT OF VALUE IS 096.00

TAX MAP PARCEL NUMBER	PROPERTY LOCATION & CLASS	ASSESSMENT	EXEMPTION CODE-----	COUNTY-----	TOWN-----	SCHOOL
CURRENT OWNERS NAME	SCHOOL DISTRICT	LAND	TAX DESCRIPTION	TAXABLE VALUE		
CURRENT OWNERS ADDRESS	PARCEL SIZE/GRID COORD	TOTAL	SPECIAL DISTRICTS	ACCOUNT NO.		

75.001-2-10.211	705 Judson Street Rd 240 Rural res Potsdam 2 407402	22,800	Basic Star 41854	0	0	28,800
Ashlaw Raymond	92sp10000	82,500	COUNTY TAXABLE VALUE		82,500	
Ashlaw Patricia	Ref1107/98		TOWN TAXABLE VALUE		82,500	
705 Judson Street Rd	X		SCHOOL TAXABLE VALUE		53,700	
Canton, NY 13617	ACRES 22.60 BANK8888830		AG002 Ag Dist #2		.00 MT	
	EAST-0294290 NRTH-1690454		FD034 Potsdam Fire Prot		82,500 TO M	
	DEED BOOK 2002 PG-21910					
	FULL MARKET VALUE	85,938				

75.001-2-10.212	719 Judson Street Rd 210 1 Family Res Potsdam 2 407402	16,700	Vet - Comb 41131	0	19,200	19,200 0
Arthur John C	2000sp113000	150,600	Basic Star 41854	0	0	28,800
Foster Laura A	2001sp128000		COUNTY TAXABLE VALUE		131,400	
719 Judson Street Rd	2007sp148500		TOWN TAXABLE VALUE		131,400	
Canton, NY 13617	ACRES 2.10		SCHOOL TAXABLE VALUE		121,800	
	EAST-0294588 NRTH-1690101		AG002 Ag Dist #2		.00 MT	
	DEED BOOK 2011 PG-8402		FD034 Potsdam Fire Prot		150,600 TO M	
	FULL MARKET VALUE	156,875				

75.001-2-11	730 Judson Street Rd 210 1 Family Res Potsdam 2 407402	26,400	Basic Star 41854	0	0	1-180- 2 28,800
Butler Robert	X	70,000	COUNTY TAXABLE VALUE		70,000	
730 Judson St Rd	X		TOWN TAXABLE VALUE		70,000	
Canton, NY 13617	X		SCHOOL TAXABLE VALUE		41,200	
	X		AG002 Ag Dist #2		.00 MT	
	ACRES 38.70		FD034 Potsdam Fire Prot		70,000 TO M	
	EAST-0295264 NRTH-1689395					
	DEED BOOK 856 PG-00475					
	FULL MARKET VALUE	72,917				

75.001-2-12.1	420 Finnegan Rd 322 Rural vac>10 Potsdam 2 407402	6,600	COUNTY TAXABLE VALUE		6,600	1-169- 8
Butler Lawrence J	X	6,600	TOWN TAXABLE VALUE		6,600	
488 Finnegan Rd	X		SCHOOL TAXABLE VALUE		6,600	
Potsdam, NY 13676	X		AG002 Ag Dist #2		.00 MT	
	X		FD034 Potsdam Fire Prot		6,600 TO M	
	ACRES 30.00					
	EAST-0294073 NRTH-1691492					
	DEED BOOK 2011 PG-4434					
	FULL MARKET VALUE	6,875				

STATE OF NEW YORK
 COUNTY - St Lawrence
 TOWN - Potsdam
 SWIS - 407489

2 0 1 2 T E N T A T I V E A S S E S S M E N T R O L L
 T A X A B L E SECTION OF THE ROLL - 1

PAGE 1479
 VALUATION DATE-JUL 01, 2011
 TAXABLE STATUS DATE-MAR 01, 2012

TAX MAP NUMBER SEQUENCE
 UNIFORM PERCENT OF VALUE IS 096.00
 UNIFORM PERCENT OF VALUE IS 096.00

TAX MAP PARCEL NUMBER	PROPERTY LOCATION & CLASS	ASSESSMENT	EXEMPTION CODE	COUNTY	TOWN	SCHOOL
CURRENT OWNERS NAME	SCHOOL DISTRICT	LAND	TAX DESCRIPTION	TAXABLE VALUE		
CURRENT OWNERS ADDRESS	PARCEL SIZE/GRID COORD	TOTAL	SPECIAL DISTRICTS			ACCOUNT NO.

75.001-2-12.2	430 Finnegan Rd 270 Mfg housing Potsdam 2 407402	17,100	COUNTY TAXABLE VALUE	22,000		
McColum Kevin	2002sp13000	22,000	TOWN TAXABLE VALUE	22,000		
Oshier Jo Ellen	88sp19729		SCHOOL TAXABLE VALUE	22,000		
6069 US Highway 11	X		AG002 Ag Dist #2	.00 MT		
Canton, NY 13617	ACRES 3.10		FD034 Potsdam Fire Prot	22,000 TO M		
	EAST-0293337 NRTH-1691751					
	DEED BOOK 2002 PG-6688					
	FULL MARKET VALUE	22,917				

75.001-2-13	434 Finnegan Rd 210 1 Family Res Canton 1 402201	17,100	Basic Star 41854	0	0	1-169- 7.13 28,800
Jones Ricky	X	105,000	COUNTY TAXABLE VALUE	105,000		
Jones Roxanne	X		TOWN TAXABLE VALUE	105,000		
434 Finnegan Rd	X		SCHOOL TAXABLE VALUE	76,200		
Canton, NY 13617	X		AG002 Ag Dist #2	.00 MT		
	ACRES 3.31		FD034 Potsdam Fire Prot	105,000 TO M		
	EAST-0293489 NRTH-1691924					
	DEED BOOK 1018 PG-00865					
	FULL MARKET VALUE	109,375				

75.001-2-26	Judson Street Rd 322 Rural vac>10 Potsdam 2 407402	3,500	COUNTY TAXABLE VALUE	3,500		1-255-13
Fletcher Annette M	X	3,500	TOWN TAXABLE VALUE	3,500		
Crotty Thomas M	X		SCHOOL TAXABLE VALUE	3,500		
109 Church St	X		AG002 Ag Dist #2	.00 MT		
Alexandria Bay, NY 13607	X		FD034 Potsdam Fire Prot	3,500 TO M		
	ACRES 11.70					
	EAST-0299659 NRTH-1690627					
	DEED BOOK 2010 PG-10124					
	FULL MARKET VALUE	3,646				

75.001-2-27	Off Judson Street Rd 910 Priv forest Potsdam 2 407402	3,000	COUNTY TAXABLE VALUE	3,000		
Fletcher Annette M	X	3,000	TOWN TAXABLE VALUE	3,000		
Crotty Thomas M	X		SCHOOL TAXABLE VALUE	3,000		
109 Church St	X		AG002 Ag Dist #2	.00 MT		
Alexandria Bay, NY 13607	X		FD034 Potsdam Fire Prot	3,000 TO M		
	ACRES 9.87					
	EAST-0299291 NRTH-1690195					
	DEED BOOK 2010 PG-10124					
	FULL MARKET VALUE	3,125				

STATE OF NEW YORK
 COUNTY - St Lawrence
 TOWN - Potsdam
 SWIS - 407489

2 0 1 2 T E N T A T I V E A S S E S S M E N T R O L L
 T A X A B L E SECTION OF THE ROLL - 1

PAGE 1480
 VALUATION DATE-JUL 01, 2011
 TAXABLE STATUS DATE-MAR 01, 2012

TAX MAP NUMBER SEQUENCE
 UNIFORM PERCENT OF VALUE IS 096.00
 UNIFORM PERCENT OF VALUE IS 096.00

TAX MAP PARCEL NUMBER	PROPERTY LOCATION & CLASS	ASSESSMENT	EXEMPTION CODE-----	COUNTY-----	TOWN-----	SCHOOL
CURRENT OWNERS NAME	SCHOOL DISTRICT	LAND	TAX DESCRIPTION	TAXABLE VALUE		
CURRENT OWNERS ADDRESS	PARCEL SIZE/GRID COORD	TOTAL	SPECIAL DISTRICTS	ACCOUNT NO.		

75.001-2-28.2	971 Judson Street Rd 484 1 use sm bld		COUNTY TAXABLE VALUE	75.001-2-28.2	*****	
WCT Surveyors	Potsdam 2 407402	25,000	TOWN TAXABLE VALUE			
971 Judson St Rd	2002sp27000	52,500	SCHOOL TAXABLE VALUE			
Canton, NY 13617	2002sp49900		AG002 Ag Dist #2			.00 MT
	X		FD034 Potsdam Fire Prot			52,500 TO M
	ACRES 4.10					
	EAST-0299529 NRTH-1693914					
	DEED BOOK 2002 PG-16555					
	FULL MARKET VALUE	54,688				

75.001-2-29	Judson Street Rd		COUNTY TAXABLE VALUE	75.001-2-29	*****	1-211- 1.1
Desmond Theresa	120 Field crops		TOWN TAXABLE VALUE			
PO Box 168	Potsdam 2 407402	55,000	SCHOOL TAXABLE VALUE			
Canton, NY 13617	2001sp95000	55,000	AG002 Ag Dist #2			.00 MT
	X		FD034 Potsdam Fire Prot			55,000 TO M
	X					
	ACRES 163.50					
	EAST-0300027 NRTH-1692984					
	DEED BOOK 2004 PG-14500					
	FULL MARKET VALUE	57,292				

75.001-2-30	975 Judson Street Rd		CW_15_VET/ 41161	0	11,520	11,520 0
Williams Cheryl L	210 1 Family Res	16,700	Dis & Lim 41932	0	34,040	0 0
975 Judson St Rd	Potsdam 2 407402	79,600	Dis & Lim 41933	0	0	34,040 0
Canton, NY 13617	2005sp79600		Basic Star 41854	0	0	0 28,800
	ACRES 2.20		COUNTY TAXABLE VALUE			34,040
	EAST-0299893 NRTH-1694137		TOWN TAXABLE VALUE			34,040
	DEED BOOK 2005 PG-13820		SCHOOL TAXABLE VALUE			50,800
	FULL MARKET VALUE	82,917	AG002 Ag Dist #2			.00 MT
			FD034 Potsdam Fire Prot			79,600 TO M

75.001-2-31	Ush 11		COUNTY TAXABLE VALUE	75.001-2-31	*****	
Stoian Alexandru A	322 Rural vac>10	34,500	TOWN TAXABLE VALUE			
842 Bagdad Rd	Potsdam 2 407402	34,500	SCHOOL TAXABLE VALUE			
Potsdam, NY 13676	ACRES 115.00		AG002 Ag Dist #2			.00 MT
	EAST-0300300 NRTH-1687940		FD034 Potsdam Fire Prot			34,500 TO M
	DEED BOOK 2002 PG-16683					
	FULL MARKET VALUE	35,938				

STATE OF NEW YORK
COUNTY - St Lawrence
TOWN - Potsdam
SWIS - 407489

2 0 1 2 T E N T A T I V E A S S E S S M E N T R O L L
T A X A B L E SECTION OF THE ROLL - 1

PAGE 1481
VALUATION DATE-JUL 01, 2011
TAXABLE STATUS DATE-MAR 01, 2012

TAX MAP NUMBER SEQUENCE
UNIFORM PERCENT OF VALUE IS 096.00
UNIFORM PERCENT OF VALUE IS 096.00

TAX MAP PARCEL NUMBER	PROPERTY LOCATION & CLASS	ASSESSMENT	EXEMPTION CODE	COUNTY	TOWN	SCHOOL
CURRENT OWNERS NAME	SCHOOL DISTRICT	LAND	TAX DESCRIPTION	TAXABLE VALUE		
CURRENT OWNERS ADDRESS	PARCEL SIZE/GRID COORD	TOTAL	SPECIAL DISTRICTS			ACCOUNT NO.

75.001-2-32	759 Judson Street Rd 240 Rural res Potsdam 2 407402	83 PCT OF VALUE USED FOR EXEMPTION PURPOSES 26,600	Enhanced S 41834 Silo 42100	0 0	0 500	59,710
Kingston Jennie (LU)	Ref Deed 2009/6204	137,000	Aged - All 41800	0	56,855	56,855
759 Judson Street Rd	X		COUNTY TAXABLE VALUE		79,645	
Canton, NY 13617	X		TOWN TAXABLE VALUE		79,645	
	ACRES 35.70		SCHOOL TAXABLE VALUE		19,935	
	EAST-0296241 NRTH-1692133		AG002 Ag Dist #2		.00 MT	
	DEED BOOK 2010 PG-18802		FD034 Potsdam Fire Prot		136,500 TO M	
	FULL MARKET VALUE	142,708	500 EX			

75.001-2-34	751 Judson Street Rd 312 Vac w/imprv Potsdam 2 407402	30,200	COUNTY TAXABLE VALUE		50,100	
Rao Ronald P	08/09sp25000	50,100	TOWN TAXABLE VALUE		50,100	
84 Hinckley St	x		SCHOOL TAXABLE VALUE		50,100	
Somerville, MA 02145	x		AG002 Ag Dist #2		.00 MT	
	ACRES 55.20		FD034 Potsdam Fire Prot		50,100 TO M	
	EAST-0295256 NRTH-1691578					
	DEED BOOK 2009 PG-16010					
	FULL MARKET VALUE	52,188				

75.001-2-35	745 Judson Street Rd 270 Mfg housing Potsdam 2 407402	16,500	COUNTY TAXABLE VALUE		19,500	
Kingston Jennie (LU)	x	19,500	TOWN TAXABLE VALUE		19,500	
759 Judson Street Rd	x		SCHOOL TAXABLE VALUE		19,500	
Canton, NY 13617	x		AG002 Ag Dist #2		.00 MT	
	ACRES 1.80		FD034 Potsdam Fire Prot		19,500 TO M	
	EAST-0295546 NRTH-1690765					
	DEED BOOK 2010 PG-18802					
	FULL MARKET VALUE	20,313				

75.001-4-1.2	Schoolhouse Rd 314 Rural vac<10 Canton 1 402201	1,000	COUNTY TAXABLE VALUE		1,000	
Aldous Daniel	2001sp1600	1,000	TOWN TAXABLE VALUE		1,000	
523 Finnegan Rd	X		SCHOOL TAXABLE VALUE		1,000	
Potsdam, NY 13676	X		AG002 Ag Dist #2		.00 MT	
	FRNT 305.00 DPTH 141.00		FD034 Potsdam Fire Prot		1,000 TO M	
	ACRES 0.99					
	EAST-0293453 NRTH-1694391					
	DEED BOOK 2001 PG-7082					
	FULL MARKET VALUE	1,042				

STATE OF NEW YORK
 COUNTY - St Lawrence
 TOWN - Potsdam
 SWIS - 407489

2 0 1 2 T E N T A T I V E A S S E S S M E N T R O L L
 T A X A B L E SECTION OF THE ROLL - 1

PAGE 1482
 VALUATION DATE-JUL 01, 2011
 TAXABLE STATUS DATE-MAR 01, 2012

TAX MAP NUMBER SEQUENCE
 UNIFORM PERCENT OF VALUE IS 096.00
 UNIFORM PERCENT OF VALUE IS 096.00

TAX MAP PARCEL NUMBER	PROPERTY LOCATION & CLASS	ASSESSMENT	EXEMPTION CODE-----	COUNTY-----	TOWN-----	SCHOOL
CURRENT OWNERS NAME	SCHOOL DISTRICT	LAND	TAX DESCRIPTION	TAXABLE VALUE		
CURRENT OWNERS ADDRESS	PARCEL SIZE/GRID COORD	TOTAL	SPECIAL DISTRICTS			ACCOUNT NO.
***** 75.001-4-2 *****						
75.001-4-2	70 Schoolhouse Rd 210 1 Family Res		Basic Star 41854	0	0	28,800
Youngs Timothy	Canton 1 402201	17,400	COUNTY TAXABLE VALUE		101,000	
70 School House Rd	01sp2800	101,000	TOWN TAXABLE VALUE		101,000	
Canton, NY 13617	2004sp7000		SCHOOL TAXABLE VALUE		72,200	
	X		AG002 Ag Dist #2		.00 MT	
	ACRES 3.90 BANK8888209		FD034 Potsdam Fire Prot		101,000 TO M	
	EAST-0293478 NRTH-1694148					
	DEED BOOK 2004 PG-16205					
	FULL MARKET VALUE	105,208				
***** 75.001-4-3.1 *****						
75.001-4-3.1	Schoolhouse Rd 312 Vac w/imprv		COUNTY TAXABLE VALUE		40,000	1-169- 7.14
Youngs Timothy	Canton 1 402201	12,500	TOWN TAXABLE VALUE		40,000	
70 School House Rd	X	40,000	SCHOOL TAXABLE VALUE		40,000	
Canton, NY 13617	X		AG002 Ag Dist #2		.00 MT	
	X		FD034 Potsdam Fire Prot		40,000 TO M	
	ACRES 1.80					
	EAST-0293386 NRTH-1693788					
	DEED BOOK 2005 PG-3469					
	FULL MARKET VALUE	41,667				
***** 75.001-4-3.2 *****						
75.001-4-3.2	50 Schoolhouse Rd 270 Mfg housing		Vet - Wart 41121	0	7,500	0
Youngs Timothy E	Canton 1 402201	16,500	Basic Star 41854	0	0	28,800
Youngs Rose	ACRES 1.80	50,000	COUNTY TAXABLE VALUE		42,500	
50 School House Rd	EAST-0293435 NRTH-1693587		TOWN TAXABLE VALUE		42,500	
Canton, NY 13617	DEED BOOK 2006 PG-21409		SCHOOL TAXABLE VALUE		21,200	
	FULL MARKET VALUE	52,083	AG002 Ag Dist #2		.00 MT	
			FD034 Potsdam Fire Prot		50,000 TO M	
***** 75.001-4-4 *****						
75.001-4-4	Finnegan Rd 314 Rural vac<10		COUNTY TAXABLE VALUE		12,600	1-169- 7.16
Tulloch Michael	Canton 1 402201	12,600	TOWN TAXABLE VALUE		12,600	
23 School House Rd	2011sp9000	12,600	SCHOOL TAXABLE VALUE		12,600	
Canton, NY 13617	X		AG002 Ag Dist #2		.00 MT	
	X		FD034 Potsdam Fire Prot		12,600 TO M	
	ACRES 2.20					
	EAST-0293402 NRTH-1692724					
	DEED BOOK 2011 PG-14713					
	FULL MARKET VALUE	13,125				

STATE OF NEW YORK
 COUNTY - St Lawrence
 TOWN - Potsdam
 SWIS - 407489

2 0 1 2 T E N T A T I V E A S S E S S M E N T R O L L
 T A X A B L E SECTION OF THE ROLL - 1

PAGE 1483
 VALUATION DATE-JUL 01, 2011
 TAXABLE STATUS DATE-MAR 01, 2012

TAX MAP NUMBER SEQUENCE
 UNIFORM PERCENT OF VALUE IS 096.00
 UNIFORM PERCENT OF VALUE IS 096.00

TAX MAP PARCEL NUMBER	PROPERTY LOCATION & CLASS	ASSESSMENT	EXEMPTION CODE	COUNTY	TOWN	SCHOOL
CURRENT OWNERS NAME	SCHOOL DISTRICT	LAND	TAX DESCRIPTION	TAXABLE VALUE		
CURRENT OWNERS ADDRESS	PARCEL SIZE/GRID COORD	TOTAL	SPECIAL DISTRICTS			ACCOUNT NO.
***** 75.001-4-5 *****						
75.001-4-5	Finnegan Rd					1-169- 7.15
Tulloch Gail G	314 Rural vac<10		COUNTY TAXABLE VALUE	12,600		
23 School House Rd	Canton 1 402201	12,600	TOWN TAXABLE VALUE	12,600		
Canton, NY 13617	91sp9000	12,600	SCHOOL TAXABLE VALUE	12,600		
	X		AG002 Ag Dist #2	.00 MT		
	X		FD034 Potsdam Fire Prot	12,600 TO M		
	ACRES 2.00					
	EAST-0293250 NRTH-1692487					
	DEED BOOK 1048 PG-00293					
	FULL MARKET VALUE	13,125				
***** 75.001-4-6 *****						
75.001-4-6	23 Schoolhouse Rd					1-169- 7.17
Tulloch Michael	210 1 Family Res		Vet - Wart 41121	0	11,520	0
23 School House Rd	Canton 1 402201	16,600	Basic Star 41854	0	0	28,800
Canton, NY 13617	X	226,500	COUNTY TAXABLE VALUE		214,980	
	X		TOWN TAXABLE VALUE		214,980	
	85sp80000/88sp106500		SCHOOL TAXABLE VALUE		197,700	
	ACRES 2.00		AG002 Ag Dist #2		.00 MT	
	EAST-0293099 NRTH-1692724		FD034 Potsdam Fire Prot		226,500 TO M	
	DEED BOOK 1022 PG-00198					
	FULL MARKET VALUE	235,938				
***** 75.001-4-7 *****						
75.001-4-7	Schoolhouse Rd					1-169- 7.18
Tulloch Michael	314 Rural vac<10		COUNTY TAXABLE VALUE	12,900		
23 School House Rd	Canton 1 402201	12,900	TOWN TAXABLE VALUE	12,900		
Canton, NY 13617	X	12,900	SCHOOL TAXABLE VALUE	12,900		
	X		AG002 Ag Dist #2		.00 MT	
	1185sp		FD034 Potsdam Fire Prot		12,900 TO M	
	ACRES 2.90					
	EAST-0292969 NRTH-1693049					
	DEED BOOK 1022 PG-00198					
	FULL MARKET VALUE	13,438				
***** 75.001-4-8 *****						
75.001-4-8	Schoolhouse Rd					1-237- 8
Mcdermid Verlie (Estate)	314 Rural vac<10		COUNTY TAXABLE VALUE	2,900		
373 Finnegan Rd	Canton 1 402201	2,900	TOWN TAXABLE VALUE	2,900		
Canton, NY 13617	X	2,900	SCHOOL TAXABLE VALUE	2,900		
	X		AG002 Ag Dist #2		.00 MT	
	X		FD034 Potsdam Fire Prot		2,900 TO M	
	ACRES 9.50					
	EAST-0291345 NRTH-1694281					
	DEED BOOK 694 PG-00506					
	FULL MARKET VALUE	3,021				

STATE OF NEW YORK
 COUNTY - St Lawrence
 TOWN - Potsdam
 SWIS - 407489

2 0 1 2 T E N T A T I V E A S S E S S M E N T R O L L
 T A X A B L E SECTION OF THE ROLL - 1

PAGE 1484
 VALUATION DATE-JUL 01, 2011
 TAXABLE STATUS DATE-MAR 01, 2012

TAX MAP NUMBER SEQUENCE
 UNIFORM PERCENT OF VALUE IS 096.00
 UNIFORM PERCENT OF VALUE IS 096.00

TAX MAP PARCEL NUMBER	PROPERTY LOCATION & CLASS	ASSESSMENT	EXEMPTION CODE-----	COUNTY-----	TOWN-----	SCHOOL
CURRENT OWNERS NAME	SCHOOL DISTRICT	LAND	TAX DESCRIPTION	TAXABLE VALUE		
CURRENT OWNERS ADDRESS	PARCEL SIZE/GRID COORD	TOTAL	SPECIAL DISTRICTS	ACCOUNT NO.		

75.001-4-9	Schoolhouse Rd 314 Rural vac<10		COUNTY TAXABLE VALUE	1,800		1-282-14
Vanbrocklin Gerald	Canton 1 402201	1,800	TOWN TAXABLE VALUE	1,800		
653 Morley Potsdam Rd	X	1,800	SCHOOL TAXABLE VALUE	1,800		
Canton, NY 13617	X		AG002 Ag Dist #2	.00 MT		
	X		FD034 Potsdam Fire Prot	1,800 TO M		
	ACRES 6.00					
	EAST-0291453 NRTH-1694757					
	DEED BOOK 950 PG-00024					
	FULL MARKET VALUE	1,875				

75.001-4-10.2	112 Schoolhouse Rd 240 Rural res		Basic Star 41854	0	0	1-255-11.3
Richards Kevin F	Canton 1 402201	20,800	COUNTY TAXABLE VALUE	165,000	0	28,800
112 School House Rd	X	165,000	TOWN TAXABLE VALUE	165,000		
Canton, NY 13617	89sp3000vac/92sp136000		SCHOOL TAXABLE VALUE	136,200		
	X		AG002 Ag Dist #2	.00 MT		
	ACRES 13.50		FD034 Potsdam Fire Prot	165,000 TO M		
	EAST-0293748 NRTH-1695470					
	DEED BOOK 1058 PG-82					
	FULL MARKET VALUE	171,875				

75.001-4-10.11	125,129 Schoolhouse Rd		67 PCT OF VALUE USED FOR EXEMPTION PURPOSES			1-255-11.1
Pierce Lee V	240 Rural res		Vet - Wart 41121	0	7,075	0
Pierce Florence	Canton 1 402201	39,800	Enhanced S 41834	0	0	59,710
125 School House Rd	92sp6000	70,400	COUNTY TAXABLE VALUE	63,325		
Canton, NY 13617	Re: 990/377		TOWN TAXABLE VALUE	63,325		
	X		SCHOOL TAXABLE VALUE	10,690		
	ACRES 27.30		AG002 Ag Dist #2	.00 MT		
	EAST-0292471 NRTH-1695362		FD034 Potsdam Fire Prot	70,400 TO M		
	DEED BOOK 1058 PG-613					
	FULL MARKET VALUE	73,333				

75.001-4-10.12	Schoolhouse Rd 314 Rural vac<10		COUNTY TAXABLE VALUE	12,600		
Hayden Daniel P	Canton 1 402201	12,600	TOWN TAXABLE VALUE	12,600		
Hayden Susan	91sp3000	12,600	SCHOOL TAXABLE VALUE	12,600		
151 School House Rd	X		AG002 Ag Dist #2	.00 MT		
Canton, NY 13617	X		FD034 Potsdam Fire Prot	12,600 TO M		
	ACRES 1.80					
	EAST-0293294 NRTH-1695838					
	DEED BOOK 1052 PG-379					
	FULL MARKET VALUE	13,125				

STATE OF NEW YORK
 COUNTY - St Lawrence
 TOWN - Potsdam
 SWIS - 407489

2 0 1 2 T E N T A T I V E A S S E S S M E N T R O L L
 T A X A B L E SECTION OF THE ROLL - 1

PAGE 1485
 VALUATION DATE-JUL 01, 2011
 TAXABLE STATUS DATE-MAR 01, 2012

TAX MAP NUMBER SEQUENCE
 UNIFORM PERCENT OF VALUE IS 096.00
 UNIFORM PERCENT OF VALUE IS 096.00

TAX MAP PARCEL NUMBER	PROPERTY LOCATION & CLASS	ASSESSMENT	EXEMPTION CODE-----	COUNTY-----	TOWN-----	SCHOOL
CURRENT OWNERS NAME	SCHOOL DISTRICT	LAND	TAX DESCRIPTION	TAXABLE VALUE		
CURRENT OWNERS ADDRESS	PARCEL SIZE/GRID COORD	TOTAL	SPECIAL DISTRICTS	ACCOUNT NO.		

75.001-4-12	103 Schoolhouse Rd			75.001-4-12	*****	*****
Felt Larry	240 Rural res		COUNTY TAXABLE VALUE			1-168- 5
Felt Jan Elizabeth	Canton 1 402201	20,200	TOWN TAXABLE VALUE			
103 Schoolhouse Rd	2011sp170000	160,000	SCHOOL TAXABLE VALUE			
Canton, NY 13676-3315	X		AG002 Ag Dist #2			
	X		FD034 Potsdam Fire Prot			
	ACRES 10.97					
	EAST-0292839 NRTH-1694973					
	DEED BOOK 2011 PG-11048					
	FULL MARKET VALUE	166,667				

75.001-4-13.1	85 Schoolhouse Rd			75.001-4-13.1	*****	*****
Martin Robert	210 1 Family Res		Basic Star 41854			1-169- 7. 2
Martin Katherine	Canton 1 402201	17,600	COUNTY TAXABLE VALUE			28,800
85 School House Rd	Ref Deed 1102/36	80,100	TOWN TAXABLE VALUE			
Canton, NY 13617	X		SCHOOL TAXABLE VALUE			
	X		AG002 Ag Dist #2			
	ACRES 4.50		FD034 Potsdam Fire Prot			
	EAST-0293056 NRTH-1694260					
	DEED BOOK 958 PG-01090					
	FULL MARKET VALUE	83,438				

75.001-4-14.1	523 Finnegan Rd			75.001-4-14.1	*****	*****
Aldous Daniel L	210 1 Family Res		Basic Star 41854			28,800
Aldous Liza M	Potsdam 2 407402	21,200	COUNTY TAXABLE VALUE			
523 Finnegan Rd	91sp48000	74,000	TOWN TAXABLE VALUE			
Potsdam, NY 13676	87sp5500vac Ref1045-836		SCHOOL TAXABLE VALUE			
	98sp48900		AG002 Ag Dist #2			
	ACRES 30.10		FD034 Potsdam Fire Prot			
	EAST-0294203 NRTH-1694173					
	DEED BOOK 2010 PG-5617					
	FULL MARKET VALUE	77,083				

75.001-4-15	529 Finnegan Rd			75.001-4-15	*****	*****
Reilly Carol Brew	240 Rural res		COUNTY TAXABLE VALUE			1-185- 2.11
529 Finnegan Rd	Potsdam 2 407402	22,100	TOWN TAXABLE VALUE			
Potsdam, NY 13676	2007sp280000	280,000	SCHOOL TAXABLE VALUE			
	ACRES 19.50		AG002 Ag Dist #2			
	EAST-0294723 NRTH-1694389		FD034 Potsdam Fire Prot			
	DEED BOOK 2007 PG-655					
	FULL MARKET VALUE	291,667				

STATE OF NEW YORK
 COUNTY - St Lawrence
 TOWN - Potsdam
 SWIS - 407489

2 0 1 2 T E N T A T I V E A S S E S S M E N T R O L L
 T A X A B L E SECTION OF THE ROLL - 1

PAGE 1486
 VALUATION DATE-JUL 01, 2011
 TAXABLE STATUS DATE-MAR 01, 2012

TAX MAP NUMBER SEQUENCE
 UNIFORM PERCENT OF VALUE IS 096.00
 UNIFORM PERCENT OF VALUE IS 096.00

TAX MAP PARCEL NUMBER	PROPERTY LOCATION & CLASS	ASSESSMENT	EXEMPTION CODE-----	COUNTY-----	TOWN-----	SCHOOL
CURRENT OWNERS NAME	SCHOOL DISTRICT	LAND	TAX DESCRIPTION	TAXABLE VALUE		
CURRENT OWNERS ADDRESS	PARCEL SIZE/GRID COORD	TOTAL	SPECIAL DISTRICTS			ACCOUNT NO.
***** 75.001-4-16 *****						
75.001-4-16	Finnegan Rd 323 Vacant rural		COUNTY TAXABLE VALUE	18,000		
Peria Kingston Sylvia	Potsdam 2 407402	18,000	TOWN TAXABLE VALUE	18,000		
25 Main St	X	18,000	SCHOOL TAXABLE VALUE	18,000		
Canton, NY 13617-2247	X		AG002 Ag Dist #2	.00 MT		
	X		FD034 Potsdam Fire Prot	18,000 TO M		
	ACRES 20.00					
	EAST-0295134 NRTH-1694584					
	DEED BOOK 1019 PG-00665					
	FULL MARKET VALUE	18,750				
***** 75.001-4-17.111 *****						
75.001-4-17.111	511 Finnegan Rd 210 1 Family Res		Basic Star 41854 0	0	0	1-185-02 28,800
Olmstead Mary E	Potsdam 2 407402	17,200	COUNTY TAXABLE VALUE	101,500		
511 Finnegan Rd	X	101,500	TOWN TAXABLE VALUE	101,500		
Potsdam, NY 13676	Ref1045-836		SCHOOL TAXABLE VALUE	72,700		
	X		AG002 Ag Dist #2	.00 MT		
	ACRES 3.50		FD034 Potsdam Fire Prot	101,500 TO M		
	EAST-0294679 NRTH-1693351					
	DEED BOOK 2003 PG-14630					
	FULL MARKET VALUE	103,571				
***** 75.001-4-18.1 *****						
75.001-4-18.1	Finnegan Rd 322 Rural vac>10		COUNTY TAXABLE VALUE	16,600		
Peria Kingston Sylvia	Potsdam 2 407402	16,600	TOWN TAXABLE VALUE	16,600		
25 Main St	Also see 2010/9379	16,600	SCHOOL TAXABLE VALUE	16,600		
Canton, NY 13617-2247	X		AG002 Ag Dist #2	.00 MT		
	X		FD034 Potsdam Fire Prot	16,600 TO M		
	ACRES 13.90					
	EAST-0295935 NRTH-1693611					
	DEED BOOK 1053 PG-01134					
	FULL MARKET VALUE	17,292				
***** 75.001-4-19 *****						
75.001-4-19	Finnegan Rd 314 Rural vac<10		COUNTY TAXABLE VALUE	13,300		
Peria Kingston Sylvia	Potsdam 2 407402	13,300	TOWN TAXABLE VALUE	13,300		
25 Main St	X	13,300	SCHOOL TAXABLE VALUE	13,300		
Canton, NY 13617-2247	X		AG002 Ag Dist #2	.00 MT		
	X		FD034 Potsdam Fire Prot	13,300 TO M		
	ACRES 3.85					
	EAST-0295697 NRTH-1693481					
	DEED BOOK 1053 PG-01136					
	FULL MARKET VALUE	13,854				

STATE OF NEW YORK
 COUNTY - St Lawrence
 TOWN - Potsdam
 SWIS - 407489

2 0 1 2 T E N T A T I V E A S S E S S M E N T R O L L
 T A X A B L E SECTION OF THE ROLL - 1

PAGE 1487
 VALUATION DATE-JUL 01, 2011
 TAXABLE STATUS DATE-MAR 01, 2012

TAX MAP NUMBER SEQUENCE
 UNIFORM PERCENT OF VALUE IS 096.00
 UNIFORM PERCENT OF VALUE IS 096.00

TAX MAP PARCEL NUMBER	PROPERTY LOCATION & CLASS	ASSESSMENT	EXEMPTION CODE	COUNTY	TOWN	SCHOOL
CURRENT OWNERS NAME	SCHOOL DISTRICT	LAND	TAX DESCRIPTION	TAXABLE VALUE		
CURRENT OWNERS ADDRESS	PARCEL SIZE/GRID COORD	TOTAL	SPECIAL DISTRICTS			ACCOUNT NO.

75.001-4-20.1	512 Finnegan Rd 312 Vac w/imprv Potsdam 2 407402	15,300	COUNTY TAXABLE VALUE	26,100		1-185- 2.31
Del Rossi Alison	2000spl2500	26,100	TOWN TAXABLE VALUE	26,100		
Del Rossi Dennis	87sp10000		SCHOOL TAXABLE VALUE	26,100		
22 Goodrich St	X		AG002 Ag Dist #2	.00 MT		
Canton, NY 13617	ACRES 8.80		FD034 Potsdam Fire Prot	26,100 TO M		
	EAST-0295105 NRTH-1693106					
	DEED BOOK 2000 PG-12841					
	FULL MARKET VALUE	27,188				

75.001-4-20.2	528 Finnegan Rd 210 1 Family Res	17,500	Basic Star 41854	0	0	28,800
Cutler Kevin	Potsdam 2 407402	200,000	COUNTY TAXABLE VALUE	200,000		
Cutler Nadia	98sp6400	200,000	TOWN TAXABLE VALUE	200,000		
528 Finnegan Rd	2004sp8600		SCHOOL TAXABLE VALUE	171,200		
Potsdam, NY 13676	ACRES 4.10		AG002 Ag Dist #2	.00 MT		
	EAST-0295475 NRTH-1693308		FD034 Potsdam Fire Prot	200,000 TO M		
	DEED BOOK 2004 PG-12612					
	FULL MARKET VALUE	208,333				

75.001-4-21	Finnegan Rd 314 Rural vac<10	7,200	COUNTY TAXABLE VALUE	7,200		1-185- 2.32
Butler Lawrence J	Potsdam 2 407402	7,200	TOWN TAXABLE VALUE	7,200		
488 Finnegan Rd	2001sp5000	7,200	SCHOOL TAXABLE VALUE	7,200		
Potsdam, NY 13676	X		AG002 Ag Dist #2	.00 MT		
	84sp3500/93sp8300		FD034 Potsdam Fire Prot	7,200 TO M		
	ACRES 4.90					
	EAST-0294788 NRTH-1692876					
	DEED BOOK 2011 PG-4435					
	FULL MARKET VALUE	7,500				

75.001-4-22	488 Finnegan Rd 210 1 Family Res	17,000	Basic Star 41854	0	0	28,800
Butler Dawn M	Canton 1 402201	70,000	COUNTY TAXABLE VALUE	70,000		
488 Finnegan Rd	96sp56000	70,000	TOWN TAXABLE VALUE	70,000		
Potsdam, NY 13676	X		SCHOOL TAXABLE VALUE	41,200		
	84sp50000/86sp57500		AG002 Ag Dist #2	.00 MT		
	ACRES 3.00 BANK8888830		FD034 Potsdam Fire Prot	70,000 TO M		
	EAST-0294550 NRTH-1692703					
	DEED BOOK 2011 PG-4595					
	FULL MARKET VALUE	72,917				

STATE OF NEW YORK
 COUNTY - St Lawrence
 TOWN - Potsdam
 SWIS - 407489

2 0 1 2 T E N T A T I V E A S S E S S M E N T R O L L
 T A X A B L E SECTION OF THE ROLL - 1

PAGE 1488
 VALUATION DATE-JUL 01, 2011
 TAXABLE STATUS DATE-MAR 01, 2012

TAX MAP NUMBER SEQUENCE
 UNIFORM PERCENT OF VALUE IS 096.00
 UNIFORM PERCENT OF VALUE IS 096.00

TAX MAP PARCEL NUMBER	PROPERTY LOCATION & CLASS	ASSESSMENT	EXEMPTION CODE	COUNTY	TOWN	SCHOOL
CURRENT OWNERS NAME	SCHOOL DISTRICT	LAND	TAX DESCRIPTION	TAXABLE VALUE		
CURRENT OWNERS ADDRESS	PARCEL SIZE/GRID COORD	TOTAL	SPECIAL DISTRICTS			ACCOUNT NO.

75.001-4-23	Schoolhouse Rd 323 Vacant rural		COUNTY TAXABLE VALUE	35,200		1-169- 7.11
Tulloch Michael	Canton 1 402201	35,200	TOWN TAXABLE VALUE	35,200		
23 School House Rd	96sp25000<	35,200	SCHOOL TAXABLE VALUE	35,200		
Canton, NY 13617	X		AG002 Ag Dist #2	.00 MT		
	X		FD034 Potsdam Fire Prot	35,200 TO M		
	ACRES 74.60					
	EAST-0292319 NRTH-1693741					
	DEED BOOK 1101 PG-430					
	FULL MARKET VALUE	36,667				

75.001-4-25	Finnegan Rd 322 Rural vac>10		COUNTY TAXABLE VALUE	13,400		
Tulloch Michael	Canton 1 402201	13,400	TOWN TAXABLE VALUE	13,400		
23 School House Rd	Ref1101/430	13,400	SCHOOL TAXABLE VALUE	13,400		
Canton, NY 13617	96sp25000<		FD034 Potsdam Fire Prot	13,400 TO M		
	ACRES 13.30					
	EAST-0293857 NRTH-1692984					
	DEED BOOK 1104 PG-211					
	FULL MARKET VALUE	13,958				

75.001-4-26	Finnegan Rd 322 Rural vac>10		COUNTY TAXABLE VALUE	1,700		
Butler Lawrence J	Canton 1 402201	1,700	TOWN TAXABLE VALUE	1,700		
488 Finnegan Rd	ACRES 17.10	1,700	SCHOOL TAXABLE VALUE	1,700		
Potsdam, NY 13676	EAST-0294117 NRTH-1692314		FD034 Potsdam Fire Prot	1,700 TO M		
	DEED BOOK 2011 PG-4434					
	FULL MARKET VALUE	1,771				

75.001-4-27	Finnegan Rd 314 Rural vac<10		COUNTY TAXABLE VALUE	1,000		
Olmstead Mary E	Canton 1 402201	1,000	TOWN TAXABLE VALUE	1,000		
511 Finnegan Rd	FRNT 20.00 DPTH 260.00	1,000	SCHOOL TAXABLE VALUE	1,000		
Potsdam, NY 13676	EAST-0294413 NRTH-1693206		FD034 Potsdam Fire Prot	1,000 TO M		
	DEED BOOK 2003 PG-14630					
	FULL MARKET VALUE	1,042				

75.001-4-28	427 Finnegan Rd 210 1 Family Res		Basic Star 41854	0	0	28,800
Curry Cheryl	Canton 1 402201	17,100	COUNTY TAXABLE VALUE	71,500		
427 Finnegan Rd	ACRES 3.30	71,500	TOWN TAXABLE VALUE	71,500		
Canton, NY 13617	EAST-0293001 NRTH-1692321		SCHOOL TAXABLE VALUE	42,700		
	DEED BOOK 1101 PG-764		AG002 Ag Dist #2	.00 MT		
	FULL MARKET VALUE	74,479	FD034 Potsdam Fire Prot	71,500 TO M		

STATE OF NEW YORK
 COUNTY - St Lawrence
 TOWN - Potsdam
 SWIS - 407489

2 0 1 2 T E N T A T I V E A S S E S S M E N T R O L L
 T A X A B L E SECTION OF THE ROLL - 1

PAGE 1489
 VALUATION DATE-JUL 01, 2011
 TAXABLE STATUS DATE-MAR 01, 2012

TAX MAP NUMBER SEQUENCE
 UNIFORM PERCENT OF VALUE IS 096.00
 UNIFORM PERCENT OF VALUE IS 096.00

TAX MAP PARCEL NUMBER	PROPERTY LOCATION & CLASS	ASSESSMENT	EXEMPTION CODE-----	COUNTY-----	TOWN-----	SCHOOL
CURRENT OWNERS NAME	SCHOOL DISTRICT	LAND	TAX DESCRIPTION	TAXABLE VALUE		
CURRENT OWNERS ADDRESS	PARCEL SIZE/GRID COORD	TOTAL	SPECIAL DISTRICTS	ACCOUNT NO.		
***** 75.001-4-29 *****						
75.001-4-29	415 Finnegan Rd 270 Mfg housing		Basic Star 41854	0	0	0 28,800
Terrance Joette	Canton 1 402201	16,700	COUNTY TAXABLE VALUE		40,000	
415 Finnegan Rd	ACRES 2.20 BANK8888869	40,000	TOWN TAXABLE VALUE		40,000	
Canton, NY 13617	EAST-0292771 NRTH-1692141		SCHOOL TAXABLE VALUE		11,200	
	DEED BOOK 2004 PG-21038		AG002 Ag Dist #2		.00 MT	
	FULL MARKET VALUE	41,667	FD034 Potsdam Fire Prot		40,000 TO M	

STATE OF NEW YORK
 COUNTY - St Lawrence
 TOWN - Potsdam
 SWIS - 407489

2 0 1 2 T E N T A T I V E A S S E S S M E N T R O L L
 T A X A B L E SECTION OF THE ROLL - 1
 M A P S E C T I O N - 075
 S U B - S E C T I O N - 001
 UNIFORM PERCENT OF VALUE IS 096.00

PAGE 1490
 VALUATION DATE-JUL 01, 2011
 TAXABLE STATUS DATE-MAR 01, 2012
 RPS150/V04/L015
 CURRENT DATE 4/25/2012

*** S P E C I A L D I S T R I C T S U M M A R Y ***

CODE	DISTRICT NAME	TOTAL PARCELS	EXTENSION TYPE	EXTENSION VALUE	AD VALOREM VALUE	EXEMPT AMOUNT	TAXABLE VALUE
AG002	Ag Dist #2	66	MOVTAX				
FD034	Potsdam Fire P	70	TOTAL M		4408,900	33,933	4374,967

*** S C H O O L D I S T R I C T S U M M A R Y ***

CODE	DISTRICT NAME	TOTAL PARCELS	ASSESSED LAND	ASSESSED TOTAL	EXEMPT AMOUNT	TOTAL TAXABLE	STAR AMOUNT	STAR TAXABLE
402201	Canton 1	23	337,000	1287,200		1287,200	318,910	968,290
407402	Potsdam 2	47	972,800	3121,700	112,868	3008,832	677,330	2331,502
	S U B - T O T A L	70	1309,800	4408,900	112,868	4296,032	996,240	3299,792
	T O T A L	70	1309,800	4408,900	112,868	4296,032	996,240	3299,792

*** S Y S T E M C O D E S S U M M A R Y ***

NO SYSTEM EXEMPTIONS AT THIS LEVEL

*** E X E M P T I O N S U M M A R Y ***

CODE	DESCRIPTION	TOTAL PARCELS	COUNTY	TOWN	SCHOOL
41121	Vet - Wart	4	49,135	49,135	
41131	Vet - Comb	1	19,200	19,200	
41141	Vet - Disa	1	8,100	8,100	
41161	CW_15_VET/	1	11,520	11,520	
41720	Ag Distric	2	33,433	33,433	33,433
41800	Aged - All	1	56,855	56,855	56,855
41834	Enhanced S	6			333,840
41854	Basic Star	23			662,400
41932	Dis & Lim	1	34,040		
41933	Dis & Lim	1		34,040	
42100	Silo	1	500	500	500
47460	Forest 480	2	22,080	22,080	22,080

STATE OF NEW YORK
 COUNTY - St Lawrence
 TOWN - Potsdam
 SWIS - 407489

2 0 1 2 T E N T A T I V E A S S E S S M E N T R O L L
 T A X A B L E S E C T I O N O F T H E R O L L - 1
 M A P S E C T I O N - 0 7 5
 S U B - S E C T I O N - 0 0 1
 U N I F O R M P E R C E N T O F V A L U E I S 0 9 6 . 0 0

PAGE 1491
 VALUATION DATE-JUL 01, 2011
 TAXABLE STATUS DATE-MAR 01, 2012
 RPS150/V04/L015
 CURRENT DATE 4/25/2012

*** E X E M P T I O N S U M M A R Y ***

CODE	DESCRIPTION	TOTAL PARCELS	COUNTY	TOWN	SCHOOL
	T O T A L	44	234,863	234,863	1109,108

*** G R A N D T O T A L S ***

ROLL SEC	DESCRIPTION	TOTAL PARCELS	ASSESSED LAND	ASSESSED TOTAL	TAXABLE COUNTY	TAXABLE TOWN	TAXABLE SCHOOL	STAR TAXABLE
1	TAXABLE	70	1309,800	4408,900	4174,037	4174,037	4296,032	3299,792

STATE OF NEW YORK
 COUNTY - St Lawrence
 TOWN - Potsdam
 SWIS - 407489

2 0 1 2 T E N T A T I V E A S S E S S M E N T R O L L
 T A X A B L E SECTION OF THE ROLL - 1

PAGE 1492
 VALUATION DATE-JUL 01, 2011
 TAXABLE STATUS DATE-MAR 01, 2012

TAX MAP NUMBER SEQUENCE
 UNIFORM PERCENT OF VALUE IS 096.00
 UNIFORM PERCENT OF VALUE IS 096.00

TAX MAP PARCEL NUMBER	PROPERTY LOCATION & CLASS	ASSESSMENT	EXEMPTION CODE-----	COUNTY-----	TOWN-----	SCHOOL
CURRENT OWNERS NAME	SCHOOL DISTRICT	LAND	TAX DESCRIPTION	TAXABLE VALUE		
CURRENT OWNERS ADDRESS	PARCEL SIZE/GRID COORD	TOTAL	SPECIAL DISTRICTS			ACCOUNT NO.

75.002-1-1	7103 Ush 11 240 Rural res Potsdam 2 407402	102,900	Basic Star 41854	0	0	1-250-13
Pahler Jochem	92sp50000	160,000	COUNTY TAXABLE VALUE	160,000	0	28,800
Pahler Deborah	X		TOWN TAXABLE VALUE	160,000		
7103 US Highway 11	X		SCHOOL TAXABLE VALUE	131,200		
Potsdam, NY 13676	ACRES 168.90		AG002 Ag Dist #2	.00 MT		
	EAST-0310555 NRTH-1695557		FD034 Potsdam Fire Prot	160,000 TO M		
	DEED BOOK 2007 PG-9316					
	FULL MARKET VALUE	166,667				

75.002-1-2	7065 Ush 11 240 Rural res Potsdam 2 407402	27,500	COUNTY TAXABLE VALUE	155,000		1-209-9
Clarkson Anne M	2002sp65000	155,000	TOWN TAXABLE VALUE	155,000		
Crosley Michael	2004sp55000		SCHOOL TAXABLE VALUE	155,000		
102 Cold Brook Dr	2009sp158000		AG002 Ag Dist #2	.00 MT		
South Colton, NY 13687	ACRES 53.00 BANK8888869		FD034 Potsdam Fire Prot	155,000 TO M		
	EAST-0310468 NRTH-1694108					
	DEED BOOK 2009 PG-1042					
	FULL MARKET VALUE	161,458				

75.002-1-3	7064 Ush 11 515 Media studio Potsdam 2 407402	26,000	COUNTY TAXABLE VALUE	132,500		1-267- 2
St Lawrence Radio Inc	Re: Wpdm Radio Station	132,500	TOWN TAXABLE VALUE	132,500		
PO Box 348	X		SCHOOL TAXABLE VALUE	132,500		
Potsdam, NY 13676	X		AG002 Ag Dist #2	.00 MT		
	ACRES 4.30		FD034 Potsdam Fire Prot	132,500 TO M		
	EAST-0311334 NRTH-1693308					
	DEED BOOK 541 PG-00527					
	FULL MARKET VALUE	138,021				

75.002-1-4	7052 Ush 11 210 1 Family Res Potsdam 2 407402	15,900	Basic Star 41854	0	0	1-233- 2
Snyder Henry	X	32,500	COUNTY TAXABLE VALUE	32,500	0	28,800
Snyder Jane	X		TOWN TAXABLE VALUE	32,500		
7052 US Highway 11	89sp22500/94sp16823		SCHOOL TAXABLE VALUE	3,700		
Potsdam, NY 13676	X		AG002 Ag Dist #2	.00 MT		
	ACRES 1.00		FD034 Potsdam Fire Prot	32,500 TO M		
	EAST-0311031 NRTH-1693178					
	DEED BOOK 2000 PG-6359					
	FULL MARKET VALUE	33,854				

STATE OF NEW YORK
 COUNTY - St Lawrence
 TOWN - Potsdam
 SWIS - 407489

2 0 1 2 T E N T A T I V E A S S E S S M E N T R O L L
 T A X A B L E SECTION OF THE ROLL - 1

PAGE 1493
 VALUATION DATE-JUL 01, 2011
 TAXABLE STATUS DATE-MAR 01, 2012

TAX MAP NUMBER SEQUENCE
 UNIFORM PERCENT OF VALUE IS 096.00
 UNIFORM PERCENT OF VALUE IS 096.00

TAX MAP PARCEL NUMBER	PROPERTY LOCATION & CLASS	ASSESSMENT	EXEMPTION CODE	COUNTY	TOWN	SCHOOL
CURRENT OWNERS NAME	SCHOOL DISTRICT	LAND	TAX DESCRIPTION	TAXABLE VALUE		
CURRENT OWNERS ADDRESS	PARCEL SIZE/GRID COORD	TOTAL	SPECIAL DISTRICTS			ACCOUNT NO.

75.002-1-5	Ush 11			75.002-1-5		*****
Sheehan James E	323 Vacant rural		COUNTY TAXABLE VALUE	37,300		1-209-10
Sheehan Michele	Potsdam 2 407402	37,300	TOWN TAXABLE VALUE	37,300		
208 Sissonville Rd	X	37,300	SCHOOL TAXABLE VALUE	37,300		
Potsdam, NY 13676	89sp50000		AG002 Ag Dist #2	.00 MT		
	X		FD034 Potsdam Fire Prot	37,300 TO M		
	ACRES 43.70					
	EAST-0311443 NRTH-1692422					
	DEED BOOK 1027 PG-00264					
	FULL MARKET VALUE	38,854				

75.002-1-6	6997 Ush 11			75.002-1-6		*****
J Y Properties LLC	484 1 use sm bld		COUNTY TAXABLE VALUE	82,500		1-167-10
23281 Mosher Rd	Potsdam 2 407402	18,000	TOWN TAXABLE VALUE	82,500		
Carthage, NY 13619	X	82,500	SCHOOL TAXABLE VALUE	82,500		
	X		AG002 Ag Dist #2	.00 MT		
	FRNT 106.00 DPTH 220.00		FD034 Potsdam Fire Prot	82,500 TO M		
	EAST-0309801 NRTH-1692633					
	DEED BOOK 1999 PG-23439					
	FULL MARKET VALUE	85,938				

75.002-1-7	6994 Ush 11			75.002-1-7		*****
Buffham Michael	113 Cattle farm		Basic Star 41854	0	0	1-233-14
6994 US Highway 11	Potsdam 2 407402	78,400	COUNTY TAXABLE VALUE	166,500		28,800
Potsdam, NY 13676	X	166,500	TOWN TAXABLE VALUE	166,500		
	X		SCHOOL TAXABLE VALUE	137,700		
	ACRES 198.30		AG002 Ag Dist #2	.00 MT		
	EAST-0311659 NRTH-1690735		FD034 Potsdam Fire Prot	166,500 TO M		
	DEED BOOK 1083 PG-884					
	FULL MARKET VALUE	173,438				

75.002-1-8	1078,1082 Cr 35			75.002-1-8		*****
Buffham Wesley	240 Rural res		Enhanced S 41834	0	0	1-178-11
Buffham Martha	Potsdam 2 407402	44,600	COUNTY TAXABLE VALUE	100,000		59,710
1078 County Route 35	X	100,000	TOWN TAXABLE VALUE	100,000		
Potsdam, NY 13676	X		SCHOOL TAXABLE VALUE	40,290		
	X		AG002 Ag Dist #2	.00 MT		
	ACRES 119.19		FD034 Potsdam Fire Prot	100,000 TO M		
	EAST-0309646 NRTH-1689092					
	DEED BOOK 704 PG-00241					
	FULL MARKET VALUE	104,167				

STATE OF NEW YORK
 COUNTY - St Lawrence
 TOWN - Potsdam
 SWIS - 407489

2 0 1 2 T E N T A T I V E A S S E S S M E N T R O L L
 T A X A B L E SECTION OF THE ROLL - 1

PAGE 1494
 VALUATION DATE-JUL 01, 2011
 TAXABLE STATUS DATE-MAR 01, 2012

TAX MAP NUMBER SEQUENCE
 UNIFORM PERCENT OF VALUE IS 096.00
 UNIFORM PERCENT OF VALUE IS 096.00

TAX MAP PARCEL NUMBER	PROPERTY LOCATION & CLASS	ASSESSMENT	EXEMPTION CODE-----	COUNTY-----	TOWN-----	SCHOOL
CURRENT OWNERS NAME	SCHOOL DISTRICT	LAND	TAX DESCRIPTION	TAXABLE VALUE		
CURRENT OWNERS ADDRESS	PARCEL SIZE/GRID COORD	TOTAL	SPECIAL DISTRICTS	ACCOUNT NO.		

75.002-1-10	6890A,B Ush 11			75.002-1-10	*****	*****
Zeh John P III	472 Kennel / vet		COUNTY TAXABLE VALUE	160,000		1-295- 3
Zeh Carol	Potsdam 2 407402	30,000	TOWN TAXABLE VALUE	160,000		
904 County Route 4	Re: Potsdam Animal Hospit	160,000	SCHOOL TAXABLE VALUE	160,000		
Ogdensburg, NY 13669-5308	2011sp120,000		AG002 Ag Dist #2	.00 MT		
	0983sp80000		FD034 Potsdam Fire Prot	160,000 TO M		
	ACRES 3.20					
	EAST-0307762 NRTH-1690757					
	DEED BOOK 2011 PG-7538					
	FULL MARKET VALUE	166,667				

75.002-1-11	6928 Ush 11			75.002-1-11	*****	*****
Flint Christopher	484 1 use sm bld		COUNTY TAXABLE VALUE	91,000		1-268- 9
Flint Jennifer	Potsdam 2 407402	25,000	TOWN TAXABLE VALUE	91,000		
6928 US Highway 11	2005sp75000	91,000	SCHOOL TAXABLE VALUE	91,000		
Potsdam, NY 13676	2007sp90000		AG002 Ag Dist #2	.00 MT		
	ACRES 1.00		FD034 Potsdam Fire Prot	91,000 TO M		
	EAST-0308455 NRTH-1691341					
	DEED BOOK 2007 PG-19535					
	FULL MARKET VALUE	94,792				

75.002-1-12.1	6901 Ush 11			75.002-1-12.1	*****	*****
Dingsoyr Sally T	240 Rural res		Enhanced S 41834	0		1-165-12
6901 US Highway 11	Potsdam 2 407402	122,900	COUNTY TAXABLE VALUE	230,000		59,710
Potsdam, NY 13676	X	230,000	TOWN TAXABLE VALUE	230,000		
	X		SCHOOL TAXABLE VALUE	170,290		
	X		AG002 Ag Dist #2	.00 MT		
	ACRES 275.03		FD034 Potsdam Fire Prot	230,000 TO M		
	EAST-0308043 NRTH-1692595					
	DEED BOOK 2005 PG-3624					
	FULL MARKET VALUE	239,583				

75.002-1-13	6885 Ush 11			75.002-1-13	*****	*****
Walker Brian A	421 Restaurant		COUNTY TAXABLE VALUE	156,000		1-284- 2
Walker Jenny D	Potsdam 2 407402	20,000	TOWN TAXABLE VALUE	156,000		
2007 County Route 35	Re: French Restaurant	156,000	SCHOOL TAXABLE VALUE	156,000		
Norwood, NY 13668	0685s044500		AG002 Ag Dist #2	.00 MT		
	X		FD034 Potsdam Fire Prot	156,000 TO M		
	FRNT 137.00 DPTH 298.00					
	EAST-0307358 NRTH-1691014					
	DEED BOOK 2009 PG-5247					
	FULL MARKET VALUE	162,500				

STATE OF NEW YORK
 COUNTY - St Lawrence
 TOWN - Potsdam
 SWIS - 407489

2 0 1 2 T E N T A T I V E A S S E S S M E N T R O L L
 T A X A B L E SECTION OF THE ROLL - 1

PAGE 1495
 VALUATION DATE-JUL 01, 2011
 TAXABLE STATUS DATE-MAR 01, 2012

TAX MAP NUMBER SEQUENCE
 UNIFORM PERCENT OF VALUE IS 096.00
 UNIFORM PERCENT OF VALUE IS 096.00

TAX MAP PARCEL NUMBER	PROPERTY LOCATION & CLASS	ASSESSMENT	EXEMPTION CODE-----	COUNTY-----	TOWN-----	SCHOOL
CURRENT OWNERS NAME	SCHOOL DISTRICT	LAND	TAX DESCRIPTION	TAXABLE VALUE		
CURRENT OWNERS ADDRESS	PARCEL SIZE/GRID COORD	TOTAL	SPECIAL DISTRICTS			ACCOUNT NO.

75.002-1-14	6877 Ush 11 210 1 Family Res Potsdam 2 407402	12,700	Basic Star 41854	0	0	1-289-10
Williams James			COUNTY TAXABLE VALUE		125,000	
Williams Kathleen	X	125,000	TOWN TAXABLE VALUE		125,000	
6877 US Highway 11	X		SCHOOL TAXABLE VALUE		96,200	
Potsdam, NY 13676	X		AG002 Ag Dist #2		.00 MT	
	FRNT 110.00 DPTH 289.00		FD034 Potsdam Fire Prot		125,000 TO M	
	EAST-0307254 NRTH-1690952					
	DEED BOOK 942 PG-00416					
	FULL MARKET VALUE	130,208				

75.002-1-15	6865 Ush 11 484 1 use sm bld Potsdam 2 407402	20,000	Basic Star 41854	0	0	1-214-10
Suckow Linda W			COUNTY TAXABLE VALUE		53,000	
6865 US Highway 11	98sp25000	53,000	TOWN TAXABLE VALUE		53,000	
Potsdam, NY 13676	2011sp35000		SCHOOL TAXABLE VALUE		26,500	
	X		AG002 Ag Dist #2		.00 MT	
	FRNT 330.00 DPTH 100.00		FD034 Potsdam Fire Prot		53,000 TO M	
	EAST-0307134 NRTH-1690752					
	DEED BOOK 2011 PG-4519					
	FULL MARKET VALUE	55,208				

75.002-1-16	Wright Rd 322 Rural vac>10 Potsdam 2 407402	10,900	COUNTY TAXABLE VALUE		10,900	1-251- 4
Pahler Hildegard			TOWN TAXABLE VALUE		10,900	
79 Wright Rd	93sp56000<	10,900	SCHOOL TAXABLE VALUE		10,900	
Potsdam, NY 13676	X		AG002 Ag Dist #2		.00 MT	
	X		FD034 Potsdam Fire Prot		10,900 TO M	
	ACRES 54.50					
	EAST-0306983 NRTH-1693524					
	DEED BOOK 1069 PG-67					
	FULL MARKET VALUE	11,354				

75.002-1-17	120 Wright Rd 240 Rural res Potsdam 2 407402	32,900	Basic Star 41854	0	0	1-243- 4
Mattimore Gary F			COUNTY TAXABLE VALUE		225,000	
Mattimore Cassidy	X	225,000	TOWN TAXABLE VALUE		225,000	
120 Wright Rd	93sp20000		SCHOOL TAXABLE VALUE		196,200	
Potsdam, NY 13676	X		AG002 Ag Dist #2		.00 MT	
	ACRES 78.50		FD034 Potsdam Fire Prot		225,000 TO M	
	EAST-0307286 NRTH-1695038					
	DEED BOOK 2003 PG-6572					
	FULL MARKET VALUE	234,375				

STATE OF NEW YORK
 COUNTY - St Lawrence
 TOWN - Potsdam
 SWIS - 407489

2 0 1 2 T E N T A T I V E A S S E S S M E N T R O L L
 T A X A B L E SECTION OF THE ROLL - 1

PAGE 1496
 VALUATION DATE-JUL 01, 2011
 TAXABLE STATUS DATE-MAR 01, 2012

TAX MAP NUMBER SEQUENCE
 UNIFORM PERCENT OF VALUE IS 096.00
 UNIFORM PERCENT OF VALUE IS 096.00

TAX MAP PARCEL NUMBER	PROPERTY LOCATION & CLASS	ASSESSMENT	EXEMPTION CODE-----	COUNTY-----	TOWN-----	SCHOOL
CURRENT OWNERS NAME	SCHOOL DISTRICT	LAND	TAX DESCRIPTION	TAXABLE VALUE		
CURRENT OWNERS ADDRESS	PARCEL SIZE/GRID COORD	TOTAL	SPECIAL DISTRICTS			ACCOUNT NO.

75.002-1-18.21	75 Wright Rd 210 1 Family Res Potsdam 2 407402	16,500	Basic Star 41854	0	0	28,800
Grant Brian T	X	125,000	COUNTY TAXABLE VALUE		125,000	
Grant April L	X		TOWN TAXABLE VALUE		125,000	
75 Wright Rd	X		SCHOOL TAXABLE VALUE		96,200	
Potsdam, NY 13676	86sp50000		AG002 Ag Dist #2		.00 MT	
	ACRES 1.80 BANK8888869		FD034 Potsdam Fire Prot		125,000 TO M	
	EAST-0305835 NRTH-1692032					
	DEED BOOK 2010 PG-17059					
	FULL MARKET VALUE	130,208				

75.002-1-19.1	79 Wright Rd 240 Rural res Potsdam 2 407402	30,300	Enhanced S 41834	0	0	59,710
Pahler Hildegard	X	155,000	COUNTY TAXABLE VALUE		155,000	
79 Wright Rd	X		TOWN TAXABLE VALUE		155,000	
Potsdam, NY 13676	X		SCHOOL TAXABLE VALUE		95,290	
	ACRES 72.63		AG002 Ag Dist #2		.00 MT	
	EAST-0305012 NRTH-1692422		FD034 Potsdam Fire Prot		155,000 TO M	
	DEED BOOK 1069 PG-67					
	FULL MARKET VALUE	161,458				

75.002-1-20	Wright Rd 323 Vacant rural Potsdam 2 407402	2,100	COUNTY TAXABLE VALUE		2,100	1-236- 7
Miller Gilbert	X	2,100	TOWN TAXABLE VALUE		2,100	
194 Wright Rd	X		SCHOOL TAXABLE VALUE		2,100	
Potsdam, NY 13676	X		AG002 Ag Dist #2		.00 MT	
	ACRES 20.50		FD034 Potsdam Fire Prot		2,100 TO M	
	EAST-0305142 NRTH-1694043					
	DEED BOOK 890 PG-1030					
	FULL MARKET VALUE	2,188				

75.002-1-21	194,230 Wright Rd 280 Res Multiple Potsdam 2 407402	50,400	Vet Chg of 41003	0	0	15,557
Miller Gilbert	X	170,200	Vet Pro Ra 41112	0	15,115	0
194 Wright Rd	X		Enhanced S 41834	0	0	59,710
Potsdam, NY 13676	X		STARB MH 41864	0	0	28,800
	Wrp Easement 2000/5860		COUNTY TAXABLE VALUE		155,085	
	Wrp Easement 2001/21358		TOWN TAXABLE VALUE		154,643	
	ACRES 111.00		SCHOOL TAXABLE VALUE		81,690	
	EAST-0304991 NRTH-1694887		AG002 Ag Dist #2		.00 MT	
	DEED BOOK 890 PG-1030		FD034 Potsdam Fire Prot		170,200 TO M	
	FULL MARKET VALUE	177,292				

STATE OF NEW YORK
 COUNTY - St Lawrence
 TOWN - Potsdam
 SWIS - 407489

2 0 1 2 T E N T A T I V E A S S E S S M E N T R O L L
 T A X A B L E SECTION OF THE ROLL - 1

PAGE 1497
 VALUATION DATE-JUL 01, 2011
 TAXABLE STATUS DATE-MAR 01, 2012

TAX MAP NUMBER SEQUENCE
 UNIFORM PERCENT OF VALUE IS 096.00
 UNIFORM PERCENT OF VALUE IS 096.00

TAX MAP PARCEL NUMBER	PROPERTY LOCATION & CLASS	ASSESSMENT	EXEMPTION CODE-----	COUNTY-----	TOWN-----	SCHOOL
CURRENT OWNERS NAME	SCHOOL DISTRICT	LAND	TAX DESCRIPTION	TAXABLE VALUE		
CURRENT OWNERS ADDRESS	PARCEL SIZE/GRID COORD	TOTAL	SPECIAL DISTRICTS			ACCOUNT NO.

75.002-1-22	8 Wright Rd 210 1 Family Res Potsdam 2 407402	16,400	Basic Star 41854	0	0	1-212- 8 28,800
Dowdle Penny	X	60,000	COUNTY TAXABLE VALUE		60,000	
8 Wright Rd	X		TOWN TAXABLE VALUE		60,000	
Potsdam, NY 13676	X		SCHOOL TAXABLE VALUE		31,200	
	1284sp14500		AG002 Ag Dist #2		.00 MT	
	ACRES 1.40		FD034 Potsdam Fire Prot		60,000 TO M	
	EAST-0307004 NRTH-1690865					
	DEED BOOK 987 PG-00082					
	FULL MARKET VALUE	62,500				

75.002-1-23	237 Wright Rd 210 1 Family Res Potsdam 2 407402	16,600	Enhanced S 41834	0	0	1-290-3.12 59,710
Paige William C	X	70,000	COUNTY TAXABLE VALUE		70,000	
Paige Bonnie L	X		TOWN TAXABLE VALUE		70,000	
237 Wright Rd	X		SCHOOL TAXABLE VALUE		10,290	
Potsdam, NY 13676	X		AG002 Ag Dist #2		.00 MT	
	ACRES 2.00		FD034 Potsdam Fire Prot		70,000 TO M	
	EAST-0305077 NRTH-1695816					
	DEED BOOK 2011 PG-2374					
	FULL MARKET VALUE	72,917				

75.002-1-24	7092 Ush 11 322 Rural vac>10 Potsdam 2 407402	30,100				1-209- 11
Sheehan James	X	30,100	COUNTY TAXABLE VALUE		30,100	
Sheehan Michele	X		TOWN TAXABLE VALUE		30,100	
208 Sissonville Rd	X		SCHOOL TAXABLE VALUE		30,100	
Potsdam, NY 13676	X		AG002 Ag Dist #2		.00 MT	
	ACRES 29.20		FD034 Potsdam Fire Prot		30,100 TO M	
	EAST-0312314 NRTH-1693027					
	DEED BOOK 1027 PG-00264					
	FULL MARKET VALUE	31,354				

75.002-2-1.2	1355 Cr 35 270 Mfg housing Potsdam 2 407402	16,600				
Stone Kimberly A	X	35,000	COUNTY TAXABLE VALUE		35,000	
367 May Rd	X		TOWN TAXABLE VALUE		35,000	
Potsdam, NY 13676	X		SCHOOL TAXABLE VALUE		35,000	
	2011sp27925		AG002 Ag Dist #2		.00 MT	
	99sp26000		FD034 Potsdam Fire Prot		35,000 TO M	
	ACRES 2.00					
	EAST-0302198 NRTH-1693589					
	DEED BOOK 2011 PG-18306					
	FULL MARKET VALUE	36,458				

STATE OF NEW YORK
 COUNTY - St Lawrence
 TOWN - Potsdam
 SWIS - 407489

2 0 1 2 T E N T A T I V E A S S E S S M E N T R O L L
 T A X A B L E SECTION OF THE ROLL - 1

PAGE 1498
 VALUATION DATE-JUL 01, 2011
 TAXABLE STATUS DATE-MAR 01, 2012

TAX MAP NUMBER SEQUENCE
 UNIFORM PERCENT OF VALUE IS 096.00
 UNIFORM PERCENT OF VALUE IS 096.00

TAX MAP PARCEL NUMBER	PROPERTY LOCATION & CLASS	ASSESSMENT	EXEMPTION CODE-----	COUNTY-----	TOWN-----	SCHOOL
CURRENT OWNERS NAME	SCHOOL DISTRICT	LAND	TAX DESCRIPTION	TAXABLE VALUE		
CURRENT OWNERS ADDRESS	PARCEL SIZE/GRID COORD	TOTAL	SPECIAL DISTRICTS			ACCOUNT NO.
***** 75.002-2-1.3 *****						
	1315 Cr 35					
75.002-2-1.3	210 1 Family Res		Basic Star 41854	0	0	28,800
Grant Bradley K	Potsdam 2 407402	16,600	COUNTY TAXABLE VALUE		90,000	
Grant Misty K	X	90,000	TOWN TAXABLE VALUE		90,000	
1315 County Route 35	X		SCHOOL TAXABLE VALUE		61,200	
Canton, NY 13617	X		AG002 Ag Dist #2		.00 MT	
	ACRES 1.60 BANK8888869		FD034 Potsdam Fire Prot		90,000 TO M	
	EAST-0302392 NRTH-1692638					
	DEED BOOK 1101 PG-261					
	FULL MARKET VALUE	93,750				
***** 75.002-2-1.4 *****						
	1307 Cr 35					
75.002-2-1.4	210 1 Family Res		Basic Star 41854	0	0	28,800
Raymond Rob R	Potsdam 2 407402	16,600	COUNTY TAXABLE VALUE		96,500	
Raymond Lori P	2005sp96500	96,500	TOWN TAXABLE VALUE		96,500	
1307 County Route 35	X		SCHOOL TAXABLE VALUE		67,700	
Canton, NY 13617	X		AG002 Ag Dist #2		.00 MT	
	ACRES 1.60 BANK8888869		FD034 Potsdam Fire Prot		96,500 TO M	
	EAST-0302414 NRTH-1692443					
	DEED BOOK 2005 PG-22300					
	FULL MARKET VALUE	100,521				
***** 75.002-2-3 *****						
	1221 Cr 35					1-255-14. 2
75.002-2-3	210 1 Family Res		Basic Star 41854	0	0	28,800
Friedel Bruce (LU)	Potsdam 2 407402	16,600	COUNTY TAXABLE VALUE		86,600	
Friedel Sheila (LU)	Moore Hill Rd/zone R-A	86,600	TOWN TAXABLE VALUE		86,600	
1221 County Route 35	X		SCHOOL TAXABLE VALUE		57,800	
Canton, NY 13617	X		AG002 Ag Dist #2		.00 MT	
	ACRES 1.90		FD034 Potsdam Fire Prot		86,600 TO M	
	EAST-0303475 NRTH-1690368					
	DEED BOOK 2011 PG-4849					
	FULL MARKET VALUE	90,208				
***** 75.002-2-4.12 *****						
	1230 Cr 35					
75.002-2-4.12	210 1 Family Res		Basic Star 41854	0	0	28,800
Pierce Amy	Potsdam 2 407402	16,800	COUNTY TAXABLE VALUE		66,200	
1230 County Route 35	2000sp5000	66,200	TOWN TAXABLE VALUE		66,200	
Canton, NY 13617	ACRES 2.50		SCHOOL TAXABLE VALUE		37,400	
	EAST-0303648 NRTH-1691012		AG002 Ag Dist #2		.00 MT	
	DEED BOOK 2000 PG-24831		FD034 Potsdam Fire Prot		66,200 TO M	
	FULL MARKET VALUE	68,958				

STATE OF NEW YORK
 COUNTY - St Lawrence
 TOWN - Potsdam
 SWIS - 407489

2 0 1 2 T E N T A T I V E A S S E S S M E N T R O L L
 T A X A B L E SECTION OF THE ROLL - 1

PAGE 1499
 VALUATION DATE-JUL 01, 2011
 TAXABLE STATUS DATE-MAR 01, 2012

TAX MAP NUMBER SEQUENCE
 UNIFORM PERCENT OF VALUE IS 096.00
 UNIFORM PERCENT OF VALUE IS 096.00

TAX MAP PARCEL NUMBER	PROPERTY LOCATION & CLASS	ASSESSMENT	EXEMPTION CODE-----	COUNTY-----	TOWN-----	SCHOOL
CURRENT OWNERS NAME	SCHOOL DISTRICT	LAND	TAX DESCRIPTION	TAXABLE VALUE		ACCOUNT NO.
CURRENT OWNERS ADDRESS	PARCEL SIZE/GRID COORD	TOTAL	SPECIAL DISTRICTS			

75.002-2-4.111	1218 Cr 35			75.002-2-4.111		*****
Sharlow Amy	210 1 Family Res		Basic Star 41854	0	0	1-279- 9
Sharlow Arnold Jr	Potsdam 2 407402	16,800	COUNTY TAXABLE VALUE		60,500	
1218 County Route 35	2002sp45000	60,500	TOWN TAXABLE VALUE		60,500	
Canton, NY 13617	X		SCHOOL TAXABLE VALUE		31,700	
	X		AG002 Ag Dist #2		.00 MT	
	ACRES 2.40 BANK8888869		FD034 Potsdam Fire Prot		60,500 TO M	
	EAST-0303771 NRTH-1690643					
	DEED BOOK 2002 PG-14156					
	FULL MARKET VALUE	63,021				

75.002-2-4.112	1224 Cr 35			75.002-2-4.112		*****
Sullivan Cynthia	314 Rural vac<10		COUNTY TAXABLE VALUE		12,700	
1751 County Route 35	Potsdam 2 407402	12,700	TOWN TAXABLE VALUE		12,700	
Potsdam, NY 13676	ACRES 2.40	12,700	SCHOOL TAXABLE VALUE		12,700	
	EAST-0303793 NRTH-1690915		AG002 Ag Dist #2		.00 MT	
	DEED BOOK 2002 PG-8608		FD034 Potsdam Fire Prot		12,700 TO M	
	FULL MARKET VALUE	13,229				

75.002-2-5.2	Cr 35			75.002-2-5.2		*****
Lucier George W	105 Vac farmland		COUNTY TAXABLE VALUE		23,300	
Gallagher Jane	Potsdam 2 407402	23,300	TOWN TAXABLE VALUE		23,300	
628 Redbud	00sp35,000	23,300	SCHOOL TAXABLE VALUE		23,300	
Pittsboro, NC 27312	ACRES 29.70		AG002 Ag Dist #2		.00 MT	
	EAST-0304601 NRTH-1690195		FD034 Potsdam Fire Prot		23,300 TO M	
	DEED BOOK 2000 PG-2902					
	FULL MARKET VALUE	24,271				

75.002-2-5.11	1185 Cr 35			75.002-2-5.11		*****
Fisher Gregory D	240 Rural res		Basic Star 41854	0	0	1-266-13. 1
1185 County Route 35	Potsdam 2 407402	25,200	COUNTY TAXABLE VALUE		134,500	
Canton, NY 13617	Moore's Hill Rd/zone P-D	134,500	TOWN TAXABLE VALUE		134,500	
	X		SCHOOL TAXABLE VALUE		105,700	
	X		AG002 Ag Dist #2		.00 MT	
	ACRES 33.10 BANK8888869		FD034 Potsdam Fire Prot		134,500 TO M	
	EAST-0303735 NRTH-1689460					
	DEED BOOK 2003 PG-4968					
	FULL MARKET VALUE	140,104				

75.002-2-6	6759 Ush 11			75.002-2-6		*****
Grant's Gas & Grocery, LLC	486 Mini-mart		COUNTY TAXABLE VALUE		234,000	1-269- 2
6759 US Highway 11	Potsdam 2 407402	28,000	TOWN TAXABLE VALUE		234,000	
Potsdam, NY 13676	Re: Citgo Gas Station	234,000	SCHOOL TAXABLE VALUE		234,000	
	86sp52000		AG002 Ag Dist #2		.00 MT	
	X		FD034 Potsdam Fire Prot		234,000 TO M	
	ACRES 2.40					
	EAST-0304731 NRTH-1689265					
	DEED BOOK 2006 PG-1118					
	FULL MARKET VALUE	243,750				

STATE OF NEW YORK
 COUNTY - St Lawrence
 TOWN - Potsdam
 SWIS - 407489

2 0 1 2 T E N T A T I V E A S S E S S M E N T R O L L
 T A X A B L E SECTION OF THE ROLL - 1

PAGE 1500
 VALUATION DATE-JUL 01, 2011
 TAXABLE STATUS DATE-MAR 01, 2012

TAX MAP NUMBER SEQUENCE
 UNIFORM PERCENT OF VALUE IS 096.00
 UNIFORM PERCENT OF VALUE IS 096.00

TAX MAP PARCEL NUMBER	PROPERTY LOCATION & CLASS	ASSESSMENT	EXEMPTION CODE-----	COUNTY-----	TOWN-----	SCHOOL
CURRENT OWNERS NAME	SCHOOL DISTRICT	LAND	TAX DESCRIPTION	TAXABLE VALUE		
CURRENT OWNERS ADDRESS	PARCEL SIZE/GRID COORD	TOTAL	SPECIAL DISTRICTS	ACCOUNT NO.		

75.002-2-7	6771 Ush 11 449 Other Storag Potsdam 2 407402	30,000	COUNTY TAXABLE VALUE	125,000		1-284-15
Thew Spencer	Re:warehouse	125,000	TOWN TAXABLE VALUE	125,000		
PO Box 459	X		SCHOOL TAXABLE VALUE	125,000		
South Colton, NY 13687	X		AG002 Ag Dist #2	.00 MT		
	ACRES 3.44		FD034 Potsdam Fire Prot	125,000 TO M		
	EAST-0305012 NRTH-1689460					
	DEED BOOK 950 PG-00173					
	FULL MARKET VALUE	130,208				

75.002-2-8	6783 Ush 11 331 Com vac w/im Potsdam 2 407402	28,500	COUNTY TAXABLE VALUE	29,000		1-279-14
Puffer Justin & Donald	2000sp66000	29,000	TOWN TAXABLE VALUE	29,000		
Puffer Jeffrey & Joshua	2008sp70000		SCHOOL TAXABLE VALUE	29,000		
277 Taylor Rd	X		AG002 Ag Dist #2	.00 MT		
Brushston, NY 12916	X		FD034 Potsdam Fire Prot	29,000 TO M		
	ACRES 2.10					
	EAST-0305250 NRTH-1689654					
	DEED BOOK 2010 PG-3937					
	FULL MARKET VALUE	30,208				

75.002-2-9	6791 Ush 11 210 1 Family Res Potsdam 2 407402	16,300	COUNTY TAXABLE VALUE	77,500		1-279-15
Reed Ceylon	X	77,500	TOWN TAXABLE VALUE	77,500		
33 Stetson Rd	X		SCHOOL TAXABLE VALUE	77,500		
Tupper Lake, NY 12996	X		AG002 Ag Dist #2	.00 MT		
	X		FD034 Potsdam Fire Prot	77,500 TO M		
	ACRES 1.50					
	EAST-0305510 NRTH-1689762					
	DEED BOOK 1047 PG-00621					
	FULL MARKET VALUE	80,729				

75.002-2-13.1	6815A Ush 11 270 Mfg housing Potsdam 2 407402	27,500	94 PCT OF VALUE USED FOR EXEMPTION PURPOSES			1-215- 7.1
Brooks Royce	97sp18000nv	40,000	Vet - Wart 41121	0	5,640	5,640 0
Brooks Evelyn	2000sp25000		Aged - Cou 41802	0	12,784	0 0
6815A US Highway 11	0484sp35000		Aged - Tow 41803	0	0	15,980 0
Potsdam, NY 13676	ACRES 18.20		Aged - Sch 41804	0	0	0 15,040
	EAST-0305012 NRTH-1690714		Enhanced S 41834	0	0	0 24,960
	DEED BOOK 2000 PG-16642		COUNTY TAXABLE VALUE		21,576	
	FULL MARKET VALUE	41,667	TOWN TAXABLE VALUE		18,380	
			SCHOOL TAXABLE VALUE		0	
			AG002 Ag Dist #2		.00 MT	
			FD034 Potsdam Fire Prot		40,000 TO M	

STATE OF NEW YORK
 COUNTY - St Lawrence
 TOWN - Potsdam
 SWIS - 407489

2 0 1 2 T E N T A T I V E A S S E S S M E N T R O L L
 T A X A B L E SECTION OF THE ROLL - 1

PAGE 1501
 VALUATION DATE-JUL 01, 2011
 TAXABLE STATUS DATE-MAR 01, 2012

TAX MAP NUMBER SEQUENCE
 UNIFORM PERCENT OF VALUE IS 096.00
 UNIFORM PERCENT OF VALUE IS 096.00

TAX MAP PARCEL NUMBER	PROPERTY LOCATION & CLASS	ASSESSMENT	EXEMPTION CODE-----	COUNTY-----	TOWN-----	SCHOOL
CURRENT OWNERS NAME	SCHOOL DISTRICT	LAND	TAX DESCRIPTION	TAXABLE VALUE		
CURRENT OWNERS ADDRESS	PARCEL SIZE/GRID COORD	TOTAL	SPECIAL DISTRICTS			ACCOUNT NO.

75.002-2-13.2	6815B Ush 11			75.002-2-13.2		*****
Brooks Alan R	270 Mfg housing		Basic Star 41854	0	0	1-215- 7.2
Brooks Evelyn	Potsdam 2 407402	17,400	COUNTY TAXABLE VALUE	32,000	0	28,800
6815B US Highway 11	2011sp25400	32,000	TOWN TAXABLE VALUE	32,000		
Potsdam, NY 13676	X		SCHOOL TAXABLE VALUE	3,200		
	X		AG002 Ag Dist #2	.00 MT		
	ACRES 4.00		FD034 Potsdam Fire Prot	32,000 TO M		
	EAST-0305445 NRTH-1690757					
	DEED BOOK 2011 PG-8647					
	FULL MARKET VALUE	33,333				

75.002-2-14.2	35 Wright Rd			75.002-2-14.2		*****
Locey Jack	210 1 Family Res		Basic Star 41854	0	0	1-215-7.4
Lauer Karen	Potsdam 2 407402	16,700	COUNTY TAXABLE VALUE	100,000	0	28,800
35 Wright Rd	Xx	100,000	TOWN TAXABLE VALUE	100,000		
Potsdam, NY 13676	87sp38500/88sp44000		SCHOOL TAXABLE VALUE	71,200		
	X		AG002 Ag Dist #2	.00 MT		
	ACRES 2.10 BANK8888869		FD034 Potsdam Fire Prot	100,000 TO M		
	EAST-0306333 NRTH-1691254					
	DEED BOOK 1018 PG-00409					
	FULL MARKET VALUE	104,167				

75.002-2-14.111	6843 Ush 11			75.002-2-14.111		*****
Theisen Gordon	210 1 Family Res		Basic Star 41854	0	0	1-215- 7.3
Theisen Susan	Potsdam 2 407402	19,700	COUNTY TAXABLE VALUE	170,000	0	28,800
6843 US Highway 11	X	170,000	TOWN TAXABLE VALUE	170,000		
Potsdam, NY 13676	90sp71000		SCHOOL TAXABLE VALUE	141,200		
	X		AG002 Ag Dist #2	.00 MT		
	ACRES 5.70 BANK8888830		FD034 Potsdam Fire Prot	170,000 TO M		
	EAST-0306485 NRTH-1690584					
	DEED BOOK 1043 PG-00820					
	FULL MARKET VALUE	177,083				

75.002-2-14.311	Wright Rd			75.002-2-14.311		*****
Blevins Paul	322 Rural vac>10		COUNTY TAXABLE VALUE	27,500		
Blevins Duane	Potsdam 2 407402	27,500	TOWN TAXABLE VALUE	27,500		
PO Box 933	X	27,500	SCHOOL TAXABLE VALUE	27,500		
Potsdam, NY 13676	X		AG002 Ag Dist #2	.00 MT		
	X		FD034 Potsdam Fire Prot	27,500 TO M		
	ACRES 24.00					
	EAST-0305900 NRTH-1691168					
	DEED BOOK 1020 PG-00675					
	FULL MARKET VALUE	28,646				

STATE OF NEW YORK
COUNTY - St Lawrence
TOWN - Potsdam
SWIS - 407489

2 0 1 2 T E N T A T I V E A S S E S S M E N T R O L L
T A X A B L E SECTION OF THE ROLL - 1

PAGE 1502
VALUATION DATE-JUL 01, 2011
TAXABLE STATUS DATE-MAR 01, 2012

TAX MAP NUMBER SEQUENCE
UNIFORM PERCENT OF VALUE IS 096.00
UNIFORM PERCENT OF VALUE IS 096.00

TAX MAP PARCEL NUMBER	PROPERTY LOCATION & CLASS	ASSESSMENT	EXEMPTION CODE	COUNTY	TOWN	SCHOOL
CURRENT OWNERS NAME	SCHOOL DISTRICT	LAND	TAX DESCRIPTION			
CURRENT OWNERS ADDRESS	PARCEL SIZE/GRID COORD	TOTAL	SPECIAL DISTRICTS			ACCOUNT NO.

75.002-2-14.312	47,51 Wright Rd			75.002-2-14.312		*****
Theisen Gordon	220 2 Family Res		COUNTY TAXABLE VALUE			
6843 US Highway 11	Potsdam 2 407402	16,600	TOWN TAXABLE VALUE			
Potsdam, NY 13676	E#47 Duplex Left	94,000	SCHOOL TAXABLE VALUE			
	E#51 Duplex Right		AG002 Ag Dist #2			.00 MT
	2008sp96000		FD034 Potsdam Fire Prot			94,000 TO M
	ACRES 1.90					
	EAST-0306160 NRTH-1691514					
	DEED BOOK 2008 PG-17833					
	FULL MARKET VALUE	97,917				

75.002-2-15.1	65 Wright Rd			75.002-2-15.1		*****
Grant Michael	210 1 Family Res		Basic Star 41854 0			1-286-12
Grant Carol	Potsdam 2 407402	16,300	COUNTY TAXABLE VALUE			28,800
65 Wright Rd	Ref2002/8440	140,000	TOWN TAXABLE VALUE			
Potsdam, NY 13676	86sp54000/93sp84875		SCHOOL TAXABLE VALUE			
	X		AG002 Ag Dist #2			.00 MT
	ACRES 1.20		FD034 Potsdam Fire Prot			140,000 TO M
	EAST-0306008 NRTH-1691838					
	DEED BOOK 1069 PG-560					
	FULL MARKET VALUE	145,833				

75.002-2-16	Wright Rd			75.002-2-16		*****
Theisen Gordon S	314 Rural vac<10		COUNTY TAXABLE VALUE			1-177- 3
6843 US Highway 11	Potsdam 2 407402	8,000	TOWN TAXABLE VALUE			
Potsdam, NY 13676	2008sp6000	8,000	SCHOOL TAXABLE VALUE			
	X		AG002 Ag Dist #2			.00 MT
	X		FD034 Potsdam Fire Prot			8,000 TO M
	ACRES 1.00					
	EAST-0306052 NRTH-1691687					
	DEED BOOK 2008 PG-11719					
	FULL MARKET VALUE	8,333				

75.002-2-17	3,5 Wright Rd			75.002-2-17		*****
Theisen Gordon S	210 1 Family Res		COUNTY TAXABLE VALUE			1-234-11
6843 US Highway 11	Potsdam 2 407402	13,700	TOWN TAXABLE VALUE			
Potsdam, NY 13676	L/c35pg411	40,000	SCHOOL TAXABLE VALUE			
	Ref 1043/191		AG002 Ag Dist #2			.00 MT
	X		FD034 Potsdam Fire Prot			40,000 TO M
	FRNT 140.00 DPTH 233.00					
	EAST-0306853 NRTH-1690649					
	DEED BOOK 2003 PG-24323					
	FULL MARKET VALUE	41,667				

STATE OF NEW YORK
 COUNTY - St Lawrence
 TOWN - Potsdam
 SWIS - 407489

2 0 1 2 T E N T A T I V E A S S E S S M E N T R O L L
 T A X A B L E SECTION OF THE ROLL - 1
 TAX MAP NUMBER SEQUENCE
 UNIFORM PERCENT OF VALUE IS 096.00
 UNIFORM PERCENT OF VALUE IS 096.00

PAGE 1503
 VALUATION DATE-JUL 01, 2011
 TAXABLE STATUS DATE-MAR 01, 2012

TAX MAP PARCEL NUMBER	PROPERTY LOCATION & CLASS	ASSESSMENT	EXEMPTION CODE-----	COUNTY-----	TOWN-----	SCHOOL
CURRENT OWNERS NAME	SCHOOL DISTRICT	LAND	TAX DESCRIPTION	TAXABLE VALUE		
CURRENT OWNERS ADDRESS	PARCEL SIZE/GRID COORD	TOTAL	SPECIAL DISTRICTS			ACCOUNT NO.

75.002-2-18	1139,1141 Cr 35			75.002-2-18		*****
Harrigan Brian	210 1 Family Res		COUNTY TAXABLE VALUE	91,000		1-227-11
Harrigan Andrea	Potsdam 2 407402	18,100	TOWN TAXABLE VALUE	91,000		
1139 County Route 35	2001sp48000	91,000	SCHOOL TAXABLE VALUE	91,000		
Potsdam, NY 13676	87sp50000		AG002 Ag Dist #2	.00 MT		
	X		FD034 Potsdam Fire Prot	91,000 TO M		
	ACRES 1.10					
	EAST-0307047 NRTH-1690354					
	DEED BOOK 2001 PG-7477					
	FULL MARKET VALUE	94,792				

75.002-2-19	6852 Ush 11			75.002-2-19		*****
Theisen Gordon	210 1 Family Res		COUNTY TAXABLE VALUE	58,600		1-276-12
6843 US Highway 11	Potsdam 2 407402	13,400	TOWN TAXABLE VALUE	58,600		
Potsdam, NY 13676	99sp52000	58,600	SCHOOL TAXABLE VALUE	58,600		
	2005sp55000		AG002 Ag Dist #2	.00 MT		
	X		FD034 Potsdam Fire Prot	58,600 TO M		
	FRNT 150.00 DPTH 183.00					
	EAST-0306881 NRTH-1690330					
	DEED BOOK 2005 PG-8805					
	FULL MARKET VALUE	61,042				

75.002-2-21	Ush 11			75.002-2-21		*****
Blanchard Kip E	311 Res vac land		COUNTY TAXABLE VALUE	11,000		1-173- 7
Blanchard Susan E	Potsdam 2 407402	11,000	TOWN TAXABLE VALUE	11,000		
6846 US Highway 11	X	11,000	SCHOOL TAXABLE VALUE	11,000		
Potsdam, NY 13676-3131	X		AG002 Ag Dist #2	.00 MT		
	X		FD034 Potsdam Fire Prot	11,000 TO M		
	FRNT 100.00 DPTH 153.00					
	EAST-0306778 NRTH-1690267					
	DEED BOOK 2003 PG-19712					
	FULL MARKET VALUE	11,458				

75.002-2-23.1	6838 Ush 11			75.002-2-23.1		*****
Storms Marie (LU)	210 1 Family Res		Enhanced S 41834	0		1-243- 8
Mundy Stephen	Potsdam 2 407402	16,600	COUNTY TAXABLE VALUE	77,900	0	59,710
6838 US Highway 11	X	77,900	TOWN TAXABLE VALUE	77,900		
Potsdam, NY 13676	X		SCHOOL TAXABLE VALUE	18,190		
	X		AG002 Ag Dist #2	.00 MT		
	ACRES 1.80		FD034 Potsdam Fire Prot	77,900 TO M		
	EAST-0306723 NRTH-1690086					
	DEED BOOK 2006 PG-983					
	FULL MARKET VALUE	81,146				

STATE OF NEW YORK
 COUNTY - St Lawrence
 TOWN - Potsdam
 SWIS - 407489

2 0 1 2 T E N T A T I V E A S S E S S M E N T R O L L
 T A X A B L E SECTION OF THE ROLL - 1

PAGE 1504
 VALUATION DATE-JUL 01, 2011
 TAXABLE STATUS DATE-MAR 01, 2012

TAX MAP NUMBER SEQUENCE
 UNIFORM PERCENT OF VALUE IS 096.00
 UNIFORM PERCENT OF VALUE IS 096.00

TAX MAP PARCEL NUMBER	PROPERTY LOCATION & CLASS	ASSESSMENT	EXEMPTION CODE-----	COUNTY-----	TOWN-----	SCHOOL
CURRENT OWNERS NAME	SCHOOL DISTRICT	LAND	TAX DESCRIPTION	TAXABLE VALUE		
CURRENT OWNERS ADDRESS	PARCEL SIZE/GRID COORD	TOTAL	SPECIAL DISTRICTS			ACCOUNT NO.

75.002-2-24	6832 Ush 11			75.002-2-24		*****
French April L	210 1 Family Res		Basic Star 41854	0	0	1-213- 4
6832 US Highway 11	Potsdam 2 407402	15,800	COUNTY TAXABLE VALUE		74,100	
Potsdam, NY 13676	2008sp71000	74,100	TOWN TAXABLE VALUE		74,100	
	X		SCHOOL TAXABLE VALUE		45,300	
	1083sp43900		AG002 Ag Dist #2		.00 MT	
	FRNT 250.00 DPTH 150.00		FD034 Potsdam Fire Prot		74,100 TO M	
	BANK8888277					
	EAST-0306439 NRTH-1690062					
	DEED BOOK 2008 PG-20129					
	FULL MARKET VALUE	77,188				

75.002-2-25.1	6826 Ush 11			75.002-2-25.1		*****
Bartlett John	484 1 use sm bld		COUNTY TAXABLE VALUE		247,500	1-187- 2. 2
Bartlett Linda	Potsdam 2 407402	30,000	TOWN TAXABLE VALUE		247,500	
6826 US Highway 11	92sp4500	247,500	SCHOOL TAXABLE VALUE		247,500	
Potsdam, NY 13676	Adirondack Furniture Wrhs		AG002 Ag Dist #2		.00 MT	
	REF:2005/11733&11732		FD034 Potsdam Fire Prot		247,500 TO M	
	ACRES 3.10					
	EAST-0306288 NRTH-1689817					
	DEED BOOK 1062 PG-176					
	FULL MARKET VALUE	257,813				

75.002-2-26	1129 Cr 35			75.002-2-26		*****
Webster Kelly M	270 Mfg housing		COUNTY TAXABLE VALUE		22,500	1-187- 2. 1
Westerdick William T	Potsdam 2 407402	11,200	TOWN TAXABLE VALUE		22,500	
102 Morgan Rd	Eben/zone C-C	22,500	SCHOOL TAXABLE VALUE		22,500	
Potsdam, NY 13676	94sp10500		AG002 Ag Dist #2		.00 MT	
	X		FD034 Potsdam Fire Prot		22,500 TO M	
	FRNT 100.00 DPTH 200.00					
	EAST-0307110 NRTH-1690157					
	DEED BOOK 2003 PG-16478					
	FULL MARKET VALUE	23,438				

75.002-2-27.2	1123 Cr 35			75.002-2-27.2		*****
Lago Timothy P	210 1 Family Res		Vet - Comb 41131	0	19,200	1-187- 2. 4
1123 County Route 35	Potsdam 2 407402	16,300	Basic Star 41854	0	0	0
Potsdam, NY 13676	Eben/zone C-C	98,000	COUNTY TAXABLE VALUE		78,800	28,800
	91sp52000/93sp54000		TOWN TAXABLE VALUE		78,800	
	Ref 1047-101		SCHOOL TAXABLE VALUE		69,200	
	ACRES 1.30 BANK8888830		AG002 Ag Dist #2		.00 MT	
	EAST-0307142 NRTH-1689975		FD034 Potsdam Fire Prot		98,000 TO M	
	DEED BOOK 2003 PG-11632					
	FULL MARKET VALUE	102,083				

STATE OF NEW YORK
COUNTY - St Lawrence
TOWN - Potsdam
SWIS - 407489

2 0 1 2 T E N T A T I V E A S S E S S M E N T R O L L
T A X A B L E SECTION OF THE ROLL - 1

PAGE 1505
VALUATION DATE-JUL 01, 2011
TAXABLE STATUS DATE-MAR 01, 2012

TAX MAP NUMBER SEQUENCE
UNIFORM PERCENT OF VALUE IS 096.00
UNIFORM PERCENT OF VALUE IS 096.00

TAX MAP PARCEL NUMBER	PROPERTY LOCATION & CLASS	ASSESSMENT	EXEMPTION CODE-----	COUNTY-----	TOWN-----	SCHOOL
CURRENT OWNERS NAME	SCHOOL DISTRICT	LAND	TAX DESCRIPTION	TAXABLE VALUE		
CURRENT OWNERS ADDRESS	PARCEL SIZE/GRID COORD	TOTAL	SPECIAL DISTRICTS			ACCOUNT NO.

75.002-2-28.1	1121 Cr 35 & 6840,6846A,B Ush			75.002-2-28.1		*****
Blanchard Kip E	411 Apartment		COUNTY TAXABLE VALUE	220,000		1-187- 2. 3
Blanchard Susan E	Potsdam 2 407402	40,000	TOWN TAXABLE VALUE	220,000		
6846 US Highway 11	REF:2005/11732&11733	220,000	SCHOOL TAXABLE VALUE	220,000		
Potsdam, NY 13676-3131	X		AG002 Ag Dist #2	.00 MT		
	X		FD034 Potsdam Fire Prot	220,000 TO M		
	ACRES 31.90					
	EAST-0306952 NRTH-1689281					
	DEED BOOK 2003 PG-19713					
	FULL MARKET VALUE	229,167				

75.002-2-29	1089 Cr 35			75.002-2-29		*****
Buffham Michael J	210 1 Family Res		COUNTY TAXABLE VALUE	32,500		1-259- 4
6994 US Highway 11	Potsdam 2 407402	17,400	TOWN TAXABLE VALUE	32,500		
Potsdam, NY 13676	2011sp30000	32,500	SCHOOL TAXABLE VALUE	32,500		
	X		AG002 Ag Dist #2	.00 MT		
	X		FD034 Potsdam Fire Prot	32,500 TO M		
	ACRES 4.00					
	EAST-0307529 NRTH-1689281					
	DEED BOOK 2011 PG-8452					
	FULL MARKET VALUE	33,854				

75.002-2-30.1	1081 Cr 35			75.002-2-30.1		*****
Stiles Aaron	210 1 Family Res		Basic Star 41854	0	0	1-272- 1
1081 County Route 35	Potsdam 2 407402	16,400	COUNTY TAXABLE VALUE	70,000	0	28,800
Potsdam, NY 13676	2008sp72000	70,000	TOWN TAXABLE VALUE	70,000		
	92sp10000		SCHOOL TAXABLE VALUE	41,200		
	X		AG002 Ag Dist #2	.00 MT		
	FRNT 243.00 DPTH 176.00		FD034 Potsdam Fire Prot	70,000 TO M		
	EAST-0307853 NRTH-1689099					
	DEED BOOK 2008 PG-21329					
	FULL MARKET VALUE	72,917				

75.002-2-31.1	1071 Cr 35			75.002-2-31.1		*****
Maroney Kevin	210 1 Family Res		Basic Star 41854	0	0	1-271-15. 1
1071 County Route 35	Potsdam 2 407402	16,500	COUNTY TAXABLE VALUE	95,000	0	28,800
Potsdam, NY 13676	X	95,000	TOWN TAXABLE VALUE	95,000		
	Ref1046/365 90Sp34500		SCHOOL TAXABLE VALUE	66,200		
	ACRES 1.60		AG002 Ag Dist #2	.00 MT		
	EAST-0307837 NRTH-1688831		FD034 Potsdam Fire Prot	95,000 TO M		
	DEED BOOK 2001 PG-8240					
	FULL MARKET VALUE	98,958				

STATE OF NEW YORK
 COUNTY - St Lawrence
 TOWN - Potsdam
 SWIS - 407489

2 0 1 2 T E N T A T I V E A S S E S S M E N T R O L L
 T A X A B L E SECTION OF THE ROLL - 1

PAGE 1506
 VALUATION DATE-JUL 01, 2011
 TAXABLE STATUS DATE-MAR 01, 2012

TAX MAP NUMBER SEQUENCE
 UNIFORM PERCENT OF VALUE IS 096.00
 UNIFORM PERCENT OF VALUE IS 096.00

TAX MAP PARCEL NUMBER	PROPERTY LOCATION & CLASS	ASSESSMENT	EXEMPTION CODE-----	COUNTY-----	TOWN-----	SCHOOL
CURRENT OWNERS NAME	SCHOOL DISTRICT	LAND	TAX DESCRIPTION	TAXABLE VALUE		
CURRENT OWNERS ADDRESS	PARCEL SIZE/GRID COORD	TOTAL	SPECIAL DISTRICTS			ACCOUNT NO.

75.002-2-33	Ush 11 330 Vacant comm		COUNTY TAXABLE VALUE	28,900		1-269- 3
Blanchard Kip	Potsdam 2 407402	28,900	TOWN TAXABLE VALUE	28,900		
6846B US Highway 11	98sp15000	28,900	SCHOOL TAXABLE VALUE	28,900		
Potsdam, NY 13676-4115	89sp3000/93sp2500		AG002 Ag Dist #2	.00 MT		
	X		FD034 Potsdam Fire Prot	28,900 TO M		
	ACRES 26.80					
	EAST-0306178 NRTH-1688950					
	DEED BOOK 1998 PG-16566					
	FULL MARKET VALUE	30,104				

75.002-2-34	Ush 11 330 Vacant comm		COUNTY TAXABLE VALUE	21,100		
Pena William	Potsdam 2 407402	21,100	TOWN TAXABLE VALUE	21,100		
Petitito Carl	d/b/a Adirondack Physical	21,100	SCHOOL TAXABLE VALUE	21,100		
19 Hodskin St Suit 1	Occupational Therapy,LLC		AG002 Ag Dist #2	.00 MT		
Canton, NY 13617	2006sp30000		FD034 Potsdam Fire Prot	21,100 TO M		
	ACRES 18.40					
	EAST-0305467 NRTH-1688950					
	DEED BOOK 2006 PG-162					
	FULL MARKET VALUE	21,979				

75.002-2-35	6734 Ush 11 & 596 Ames Rd		Basic Star 41854	0	0	1-273-10
Paradis David	483 Converted Re	30,000	COUNTY TAXABLE VALUE	133,000	0	28,800
596 Ames Rd	Potsdam 2 407402	133,000	TOWN TAXABLE VALUE	133,000		
Potsdam, NY 13676	E#6734-Pine Shop E#596-A-		SCHOOL TAXABLE VALUE	104,200		
	X		AG002 Ag Dist #2	.00 MT		
	ACRES 6.60		FD034 Potsdam Fire Prot	133,000 TO M		
	EAST-0304708 NRTH-1688421					
	DEED BOOK 864 PG-00046					
	FULL MARKET VALUE	138,542				

75.002-2-36	6748 Ush 11 484 1 use sm bld		COUNTY TAXABLE VALUE	45,800		1-273-11
Slayko Edward	Potsdam 2 407402	31,000	TOWN TAXABLE VALUE	45,800		
Slayko Dawn	97sp40000	45,800	SCHOOL TAXABLE VALUE	45,800		
505 Cousintown Rd	X		AG002 Ag Dist #2	.00 MT		
Dekalb Junction, NY 13630-4102	X		FD034 Potsdam Fire Prot	45,800 TO M		
	ACRES 3.80					
	EAST-0304993 NRTH-1688539					
	DEED BOOK 1114 PG-56					
	FULL MARKET VALUE	47,708				

STATE OF NEW YORK
 COUNTY - St Lawrence
 TOWN - Potsdam
 SWIS - 407489

2 0 1 2 T E N T A T I V E A S S E S S M E N T R O L L
 T A X A B L E SECTION OF THE ROLL - 1

PAGE 1507
 VALUATION DATE-JUL 01, 2011
 TAXABLE STATUS DATE-MAR 01, 2012

TAX MAP NUMBER SEQUENCE
 UNIFORM PERCENT OF VALUE IS 096.00
 UNIFORM PERCENT OF VALUE IS 096.00

TAX MAP PARCEL NUMBER	PROPERTY LOCATION & CLASS	ASSESSMENT	EXEMPTION CODE-----	COUNTY-----	TOWN-----	SCHOOL
CURRENT OWNERS NAME	SCHOOL DISTRICT	LAND	TAX DESCRIPTION	TAXABLE VALUE		
CURRENT OWNERS ADDRESS	PARCEL SIZE/GRID COORD	TOTAL	SPECIAL DISTRICTS			ACCOUNT NO.

75.002-2-37	591 Ames Rd			75.002-2-37		*****
	431 Auto dealer		COUNTY TAXABLE VALUE	332,000		1-266-14. 2
Sovie John	Potsdam 2 407402	40,000	TOWN TAXABLE VALUE	332,000		
Sovie Marialyce	X	332,000	SCHOOL TAXABLE VALUE	332,000		
293 Ames Rd	X		AG002 Ag Dist #2	.00 MT		
Potsdam, NY 13676-3136	X		FD034 Potsdam Fire Prot	332,000 TO M		
	ACRES 12.20					
	EAST-0304233 NRTH-1688162					
	DEED BOOK 924 PG-00170					
	FULL MARKET VALUE	345,833				

75.002-2-38	6747 Ush 11			75.002-2-38		*****
	220 2 Family Res		Basic Star 41854 0	0		1-242-11
Phillips Michael J	Potsdam 2 407402	16,000	COUNTY TAXABLE VALUE	84,600		28,800
6747 US Highway 11	2000sp28000nv	84,600	TOWN TAXABLE VALUE	84,600		
Potsdam, NY 13676	2004sp80000		SCHOOL TAXABLE VALUE	55,800		
	X		AG002 Ag Dist #2	.00 MT		
	ACRES 1.10		FD034 Potsdam Fire Prot	84,600 TO M		
	EAST-0304514 NRTH-1689049					
	DEED BOOK 2005 PG-5696					
	FULL MARKET VALUE	88,125				

75.002-2-39	6739 Ush 11			75.002-2-39		*****
	465 Prof. bldg.		COUNTY TAXABLE VALUE	146,500		1-169-10
Barstow Realty Co Inc	Potsdam 2 407402	25,000	TOWN TAXABLE VALUE	146,500		
Attn: Barstow Motors Inc	X	146,500	SCHOOL TAXABLE VALUE	146,500		
PO Box 729	X		AG002 Ag Dist #2	.00 MT		
Potsdam, NY 13676-0729	X		FD034 Potsdam Fire Prot	146,500 TO M		
	ACRES 1.20					
	EAST-0304341 NRTH-1688941					
	DEED BOOK 826 PG-00024					
	FULL MARKET VALUE	152,604				

75.002-2-40	6711 Ush 11			75.002-2-40		*****
	210 1 Family Res		COUNTY TAXABLE VALUE	110,000		1-266-13. 2
Parcell John C IV	Potsdam 2 407402	16,700	TOWN TAXABLE VALUE	110,000		
Parcell Janet	2007sp110000	110,000	SCHOOL TAXABLE VALUE	110,000		
6711 US Highway 11	2002sp77000		AG002 Ag Dist #2	.00 MT		
Canton, NY 13617	2005sp90000		FD034 Potsdam Fire Prot	110,000 TO M		
	ACRES 2.00					
	EAST-0303692 NRTH-1688551					
	DEED BOOK 2007 PG-13126					
	FULL MARKET VALUE	114,583				

STATE OF NEW YORK
 COUNTY - St Lawrence
 TOWN - Potsdam
 SWIS - 407489

2 0 1 2 T E N T A T I V E A S S E S S M E N T R O L L
 T A X A B L E SECTION OF THE ROLL - 1

PAGE 1508
 VALUATION DATE-JUL 01, 2011
 TAXABLE STATUS DATE-MAR 01, 2012

TAX MAP NUMBER SEQUENCE
 UNIFORM PERCENT OF VALUE IS 096.00
 UNIFORM PERCENT OF VALUE IS 096.00

TAX MAP PARCEL NUMBER	PROPERTY LOCATION & CLASS	ASSESSMENT	EXEMPTION CODE-----	COUNTY-----	TOWN-----	SCHOOL
CURRENT OWNERS NAME	SCHOOL DISTRICT	LAND	TAX DESCRIPTION	TAXABLE VALUE		
CURRENT OWNERS ADDRESS	PARCEL SIZE/GRID COORD	TOTAL	SPECIAL DISTRICTS			ACCOUNT NO.

75.002-2-41	1225 Cr 35 210 1 Family Res		Vet - Wart 41121	0	11,520	1-255-12
Pierce Benjamin Jay	Potsdam 2 407402	16,200	Basic Star 41854	0	0	0
1225 County Route 35	92sp50000	80,000	COUNTY TAXABLE VALUE		68,480	28,800
Canton, NY 13617	X		TOWN TAXABLE VALUE		68,480	
	ACRES 1.00 BANK8888830		SCHOOL TAXABLE VALUE		51,200	
	EAST-0303367 NRTH-1690519		AG002 Ag Dist #2		.00 MT	
	DEED BOOK 2001 PG-13298		FD034 Potsdam Fire Prot		80,000 TO M	
	FULL MARKET VALUE	83,333				

75.002-2-42.2	1242 Cr 35 270 Mfg housing		COUNTY TAXABLE VALUE		35,500	1-255-14.2
Hall Thomas	Potsdam 2 407402	16,800	TOWN TAXABLE VALUE		35,500	
Hall Donna	Moore Hill/zone R-A	35,500	SCHOOL TAXABLE VALUE		35,500	
19 Bay St	X		AG002 Ag Dist #2		.00 MT	
Potsdam, NY 13676	X		FD034 Potsdam Fire Prot		35,500 TO M	
	ACRES 2.40					
	EAST-0303518 NRTH-1691189					
	DEED BOOK 00971 PG-01092					
	FULL MARKET VALUE	36,979				

75.002-2-42.112	Cr 35 314 Rural vac<10		COUNTY TAXABLE VALUE		12,600	
Pierce Benjamin Jay	Potsdam 2 407402	12,600	TOWN TAXABLE VALUE		12,600	
1225 County Route 35	ACRES 2.20 BANK8888830	12,600	SCHOOL TAXABLE VALUE		12,600	
Canton, NY 13617	EAST-0303267 NRTH-1690726		AG002 Ag Dist #2		.00 MT	
	DEED BOOK 2001 PG-13298		FD034 Potsdam Fire Prot		12,600 TO M	
	FULL MARKET VALUE	13,125				

75.002-2-43	1103 Cr 35 270 Mfg housing		Vet - Wart 41121	0	5,100	1-187- 2.4
Ramsey Robert	Potsdam 2 407402	16,300	Basic Star 41854	0	0	0
1103 County Route 35	Eben Crary Mills/zone C-C	34,000	COUNTY TAXABLE VALUE		28,900	28,800
Potsdam, NY 13676	Re:unrecorded Deed		TOWN TAXABLE VALUE		28,900	
	X		SCHOOL TAXABLE VALUE		5,200	
	ACRES 1.10		AG002 Ag Dist #2		.00 MT	
	EAST-0307459 NRTH-1689611		FD034 Potsdam Fire Prot		34,000 TO M	
	DEED BOOK 951 PG-00242					
	FULL MARKET VALUE	35,417				

STATE OF NEW YORK
 COUNTY - St Lawrence
 TOWN - Potsdam
 SWIS - 407489

2 0 1 2 T E N T A T I V E A S S E S S M E N T R O L L
 T A X A B L E SECTION OF THE ROLL - 1

PAGE 1509
 VALUATION DATE-JUL 01, 2011
 TAXABLE STATUS DATE-MAR 01, 2012

TAX MAP NUMBER SEQUENCE
 UNIFORM PERCENT OF VALUE IS 096.00
 UNIFORM PERCENT OF VALUE IS 096.00

TAX MAP PARCEL NUMBER	PROPERTY LOCATION & CLASS	ASSESSMENT	EXEMPTION CODE-----	COUNTY-----	TOWN-----	SCHOOL
CURRENT OWNERS NAME	SCHOOL DISTRICT	LAND	TAX DESCRIPTION	TAXABLE VALUE		
CURRENT OWNERS ADDRESS	PARCEL SIZE/GRID COORD	TOTAL	SPECIAL DISTRICTS			ACCOUNT NO.

75.002-2-44.2	1354 Cr 35 210 1 Family Res		Enhanced S 41834	0	0	0 59,710
Blanchard Spencer D	Potsdam 2 407402	16,600	COUNTY TAXABLE VALUE		72,500	
Blanchard Susan K	98sp3000	72,500	TOWN TAXABLE VALUE		72,500	
1354 County Route 35	ACRES 2.00 BANK8888869		SCHOOL TAXABLE VALUE		12,790	
Canton, NY 13617	EAST-0302624 NRTH-1693860		AG002 Ag Dist #2		.00 MT	
	DEED BOOK 2006 PG-4947		FD034 Potsdam Fire Prot		72,500 TO M	
	FULL MARKET VALUE	75,521				

75.002-2-44.121	1328,1334 Cr 35 240 Rural res		Basic Star 41854	0	0	0 28,800
Grant Kenneth W	Potsdam 2 407402	86,600	COUNTY TAXABLE VALUE		200,000	
Grant Betty C	ACRES 230.90	200,000	TOWN TAXABLE VALUE		200,000	
1328 County Route 35	EAST-0301765 NRTH-1692205		SCHOOL TAXABLE VALUE		171,200	
Canton, NY 13617	DEED BOOK 2005 PG-5027		AG002 Ag Dist #2		.00 MT	
	FULL MARKET VALUE	208,333	FD034 Potsdam Fire Prot		200,000 TO M	

75.002-2-45.11	1087 Cr 35 484 1 use sm bld					1-271-15. 2
Buffham Michael	Potsdam 2 407402	20,000	COUNTY TAXABLE VALUE		40,000	
6994 US Highway 11	92sp35000	40,000	TOWN TAXABLE VALUE		40,000	
Potsdam, NY 13676	2010sp37500		SCHOOL TAXABLE VALUE		40,000	
	X		AG002 Ag Dist #2		.00 MT	
	ACRES 2.40		FD034 Potsdam Fire Prot		40,000 TO M	
	EAST-0307662 NRTH-1689019					
	DEED BOOK 2010 PG-16267					
	FULL MARKET VALUE	41,667				

75.002-2-46	Cr 35 323 Vacant rural					1-255-14.1
Fletcher Annette M	Potsdam 2 407402	39,700	COUNTY TAXABLE VALUE		39,700	
Crotty Thomas M	Wrp Easement 1999/19235	39,700	TOWN TAXABLE VALUE		39,700	
109 Church St	X		SCHOOL TAXABLE VALUE		39,700	
Alexandria Bay, NY 13607	X		AG002 Ag Dist #2		.00 MT	
	ACRES 148.50		FD034 Potsdam Fire Prot		39,700 TO M	
	EAST-0302003 NRTH-1690454					
	DEED BOOK 2010 PG-10124					
	FULL MARKET VALUE	41,354				

STATE OF NEW YORK
 COUNTY - St Lawrence
 TOWN - Potsdam
 SWIS - 407489

2 0 1 2 T E N T A T I V E A S S E S S M E N T R O L L
 T A X A B L E SECTION OF THE ROLL - 1

PAGE 1510
 VALUATION DATE-JUL 01, 2011
 TAXABLE STATUS DATE-MAR 01, 2012

TAX MAP NUMBER SEQUENCE
 UNIFORM PERCENT OF VALUE IS 096.00
 UNIFORM PERCENT OF VALUE IS 096.00

TAX MAP PARCEL NUMBER	PROPERTY LOCATION & CLASS	ASSESSMENT	EXEMPTION CODE-----	COUNTY-----	TOWN-----	SCHOOL
CURRENT OWNERS NAME	SCHOOL DISTRICT	LAND	TAX DESCRIPTION	TAXABLE VALUE		
CURRENT OWNERS ADDRESS	PARCEL SIZE/GRID COORD	TOTAL	SPECIAL DISTRICTS			ACCOUNT NO.
***** 75.002-2-47 *****						
	1255 Cr 35					
75.002-2-47	210 1 Family Res		RPTL466_f 41692	0	2,880	0
Pierce Robert B	Potsdam 2 407402	17,300	Basic Star 41854	0	0	28,800
1255 County Route 35	ACRES 3.60	117,000	COUNTY TAXABLE VALUE		114,120	
Canton, NY 13617	EAST-0303036 NRTH-1691003		TOWN TAXABLE VALUE		117,000	
	DEED BOOK 1999 PG-8275		SCHOOL TAXABLE VALUE		88,200	
	FULL MARKET VALUE	121,875	AG002 Ag Dist #2		.00 MT	
			FD034 Potsdam Fire Prot		117,000 TO M	
***** 75.002-2-48 *****						
	Cr 35					
75.002-2-48	314 Rural vac<10		COUNTY TAXABLE VALUE		3,200	
Pierce Dewey P	Potsdam 2 407402	3,200	TOWN TAXABLE VALUE		3,200	
1981 County Route 35	ACRES 2.40	3,200	SCHOOL TAXABLE VALUE		3,200	
Potsdam, NY 13676	EAST-0303354 NRTH-1691342		AG002 Ag Dist #2		.00 MT	
	DEED BOOK 1999 PG-15347		FD034 Potsdam Fire Prot		3,200 TO M	
	FULL MARKET VALUE	3,333				
***** 75.002-3-1.1 *****						
	1005 Judson Street Rd					
75.002-3-1.1	210 1 Family Res		CW_15_VET/ 41161	0	11,520	11,520 0
Smilgin Gerald J	Potsdam 2 407402	18,400	Basic Star 41854	0	0	28,800
Smilgin Carol	X	148,500	COUNTY TAXABLE VALUE		136,980	
PO Box 254	X		TOWN TAXABLE VALUE		136,980	
Canton, NY 13617	X		SCHOOL TAXABLE VALUE		119,700	
	ACRES 6.40		AG002 Ag Dist #2		.00 MT	
	EAST-0300511 NRTH-1694739		FD034 Potsdam Fire Prot		148,500 TO M	
	DEED BOOK 1011 PG-00491					
	FULL MARKET VALUE	154,688				
***** 75.002-3-2 *****						
	1026 Judson Street Rd					
75.002-3-2	210 1 Family Res		Enhanced S 41834	0	0	59,710
Desmond Theresa J	Potsdam 2 407402	17,800	COUNTY TAXABLE VALUE		85,400	
PO Box 168	93sp6500	85,400	TOWN TAXABLE VALUE		85,400	
Canton, NY 13617	X		SCHOOL TAXABLE VALUE		25,690	
	X		AG002 Ag Dist #2		.00 MT	
	ACRES 4.90		FD034 Potsdam Fire Prot		85,400 TO M	
	EAST-0301310 NRTH-1694476					
	DEED BOOK 2003 PG-23782					
	FULL MARKET VALUE	88,958				
***** 75.002-3-4 *****						
	Off Judson Street Rd					1-193- 8
75.002-3-4	323 Vacant rural		COUNTY TAXABLE VALUE		11,000	
Dominy Timothy	Potsdam 2 407402	11,000	TOWN TAXABLE VALUE		11,000	
Dominy Helen	2000sp80000<	11,000	SCHOOL TAXABLE VALUE		11,000	
1513 County Route 35	X		AG002 Ag Dist #2		.00 MT	
Canton, NY 13617	X		FD034 Potsdam Fire Prot		11,000 TO M	
	ACRES 41.50					
	EAST-0300551 NRTH-1695555					
	DEED BOOK 2000 PG-17133					
	FULL MARKET VALUE	11,458				

STATE OF NEW YORK
 COUNTY - St Lawrence
 TOWN - Potsdam
 SWIS - 407489

2 0 1 2 T E N T A T I V E A S S E S S M E N T R O L L
 T A X A B L E SECTION OF THE ROLL - 1
 M A P S E C T I O N - 075
 S U B - S E C T I O N - 002
 UNIFORM PERCENT OF VALUE IS 096.00

PAGE 1511
 VALUATION DATE-JUL 01, 2011
 TAXABLE STATUS DATE-MAR 01, 2012
 RPS150/V04/L015
 CURRENT DATE 4/25/2012

*** S P E C I A L D I S T R I C T S U M M A R Y ***

CODE	DISTRICT NAME	TOTAL PARCELS	EXTENSION TYPE	EXTENSION VALUE	AD VALOREM VALUE	EXEMPT AMOUNT	TAXABLE VALUE
AG002	Ag Dist #2	78	MOVTAX				
FD034	Potsdam Fire P	78	TOTAL M		7131,300		7131,300

*** S C H O O L D I S T R I C T S U M M A R Y ***

CODE	DISTRICT NAME	TOTAL PARCELS	ASSESSED LAND	ASSESSED TOTAL	EXEMPT AMOUNT	TOTAL TAXABLE	STAR AMOUNT	STAR TAXABLE
407402	Potsdam 2	78	1938,700	7131,300	15,040	7116,260	1364,340	5751,920
	S U B - T O T A L	78	1938,700	7131,300	15,040	7116,260	1364,340	5751,920
	T O T A L	78	1938,700	7131,300	15,040	7116,260	1364,340	5751,920

*** S Y S T E M C O D E S S U M M A R Y ***

NO SYSTEM EXEMPTIONS AT THIS LEVEL

*** E X E M P T I O N S U M M A R Y ***

CODE	DESCRIPTION	TOTAL PARCELS	COUNTY	TOWN	SCHOOL
41003	Vet Chg of	1		15,557	
41112	Vet Pro Ra	1	15,115		
41121	Vet - Wart	3	22,260	22,260	
41131	Vet - Comb	1	19,200	19,200	
41161	CW_15_VET/	1	11,520	11,520	
41692	RPTL466_f	1	2,880		
41802	Aged - Cou	1	12,784		
41803	Aged - Tow	1		15,980	
41804	Aged - Sch	1			15,040
41834	Enhanced S	9			502,640
41854	Basic Star	29			832,900
41864	STARB MH	1			28,800
	T O T A L	50	83,759	84,517	1379,380

STATE OF NEW YORK
COUNTY - St Lawrence
TOWN - Potsdam
SWIS - 407489

2 0 1 2 T E N T A T I V E A S S E S S M E N T R O L L
T A X A B L E SECTION OF THE ROLL - 1
M A P S E C T I O N - 075
S U B - S E C T I O N - 002
UNIFORM PERCENT OF VALUE IS 096.00

PAGE 1512
VALUATION DATE-JUL 01, 2011
TAXABLE STATUS DATE-MAR 01, 2012
RPS150/V04/L015
CURRENT DATE 4/25/2012

*** G R A N D T O T A L S ***

ROLL SEC	DESCRIPTION	TOTAL PARCELS	ASSESSED LAND	ASSESSED TOTAL	TAXABLE COUNTY	TAXABLE TOWN	TAXABLE SCHOOL	STAR TAXABLE
1	TAXABLE	78	1938,700	7131,300	7047,541	7046,783	7116,260	5751,920

STATE OF NEW YORK
 COUNTY - St Lawrence
 TOWN - Potsdam
 SWIS - 407489

2 0 1 2 T E N T A T I V E A S S E S S M E N T R O L L
 T A X A B L E SECTION OF THE ROLL - 1

PAGE 1513
 VALUATION DATE-JUL 01, 2011
 TAXABLE STATUS DATE-MAR 01, 2012

TAX MAP NUMBER SEQUENCE
 UNIFORM PERCENT OF VALUE IS 096.00
 UNIFORM PERCENT OF VALUE IS 096.00

TAX MAP PARCEL NUMBER	PROPERTY LOCATION & CLASS	ASSESSMENT	EXEMPTION CODE-----	COUNTY-----	TOWN-----	SCHOOL
CURRENT OWNERS NAME	SCHOOL DISTRICT	LAND	TAX DESCRIPTION	TAXABLE VALUE		
CURRENT OWNERS ADDRESS	PARCEL SIZE/GRID COORD	TOTAL	SPECIAL DISTRICTS			ACCOUNT NO.

75.003-2-2	6515,6517 Ush 11			75.003-2-2		*****
Ormsby Kathryn & Anthony L	240 Rural res		Basic Star 41854	0	0	1-232- 7
Loope John & Mary Sue	Potsdam 2 407402	57,800	Silo 42100	0	4,000	28,800
4081 State Highway 56	E#6515-Farm E#6517-Motel	191,500	COUNTY TAXABLE VALUE			4,000
South Colton, NY 13687	L/C Kathryn & Anthony Orm		TOWN TAXABLE VALUE			
	X		SCHOOL TAXABLE VALUE			
	ACRES 86.30		FD034 Potsdam Fire Prot		187,500	TO M
	EAST-0298966 NRTH-1686627		4,000 EX			
	DEED BOOK 846 PG-00569					
	FULL MARKET VALUE	199,479				

75.003-2-2./1	Ush 11			75.003-2-2./1		*****
Sprint Nextel IndpntWireless1	837 Cell Tower		COUNTY TAXABLE VALUE		44,500	
Lease Administration	Potsdam 2 407402	0	TOWN TAXABLE VALUE		44,500	
6300 Sprint Parkway	3 Cellular Antennas On	44,500	SCHOOL TAXABLE VALUE		44,500	
Overland Park, KS 66251	Silo		FD034 Potsdam Fire Prot		44,500	TO M
	ACRES 0.01					
	FULL MARKET VALUE	46,354				

75.003-2-3.1	6484 Ush 11			75.003-2-3.1		*****
Durham James	230 3 Family Res		COUNTY TAXABLE VALUE		81,000	1-253-14.1
PO Box 548	Potsdam 2 407402	16,400	TOWN TAXABLE VALUE		81,000	
Canton, NY 13617	X	81,000	SCHOOL TAXABLE VALUE		81,000	
	86sp23000		FD034 Potsdam Fire Prot		81,000	TO M
	X					
	ACRES 1.54					
	EAST-0299789 NRTH-1684378					
	DEED BOOK 996 PG-00889					
	FULL MARKET VALUE	84,375				

75.003-2-4.1	6480 Ush 11			75.003-2-4.1		*****
Bisonette Gail-LU	210 1 Family Res		Enhanced S 41834	0	0	1-254- 2.1
6480 US Highway 11	Potsdam 2 407402	16,200	COUNTY TAXABLE VALUE		38,500	
Canton, NY 13617	X	38,500	TOWN TAXABLE VALUE		38,500	
	83sp27000/88sp31500		SCHOOL TAXABLE VALUE		0	
	X		FD034 Potsdam Fire Prot		38,500	TO M
	ACRES 1.38					
	EAST-0299659 NRTH-1684227					
	DEED BOOK 2011 PG-18208					
	FULL MARKET VALUE	40,104				

75.003-2-5	Ush 11			75.003-2-5		*****
Thew Spencer	323 Vacant rural		COUNTY TAXABLE VALUE		74,000	1-279-10
PO Box 459	Canton 1 402201	74,000	TOWN TAXABLE VALUE		74,000	
South Colton, NY 13687-0438	Re: Rural Vacant	74,000	SCHOOL TAXABLE VALUE		74,000	
	X		FD034 Potsdam Fire Prot		74,000	TO M
	X					
	ACRES 148.00					
	EAST-0299594 NRTH-1683060					
	DEED BOOK 830 PG-00545					
	FULL MARKET VALUE	77,083				

STATE OF NEW YORK
 COUNTY - St Lawrence
 TOWN - Potsdam
 SWIS - 407489

2 0 1 2 T E N T A T I V E A S S E S S M E N T R O L L
 T A X A B L E SECTION OF THE ROLL - 1

PAGE 1514
 VALUATION DATE-JUL 01, 2011
 TAXABLE STATUS DATE-MAR 01, 2012

TAX MAP NUMBER SEQUENCE
 UNIFORM PERCENT OF VALUE IS 096.00
 UNIFORM PERCENT OF VALUE IS 096.00

TAX MAP PARCEL NUMBER	PROPERTY LOCATION & CLASS	ASSESSMENT	EXEMPTION CODE-----	COUNTY-----	TOWN-----	SCHOOL
CURRENT OWNERS NAME	SCHOOL DISTRICT	LAND	TAX DESCRIPTION	TAXABLE VALUE		
CURRENT OWNERS ADDRESS	PARCEL SIZE/GRID COORD	TOTAL	SPECIAL DISTRICTS	ACCOUNT NO.		

75.003-2-6	Ush 11 314 Rural vac<10		COUNTY TAXABLE VALUE	75.003-2-6	*****	1-248-11
Noble Donald	Canton 1 402201	16,200	TOWN TAXABLE VALUE			
Sanderson Robert	X	16,200	SCHOOL TAXABLE VALUE			
353 E 8th Avenue Apt 202	X		FD034 Potsdam Fire Prot			16,200 TO M
North Pole, AK 99705	X					
	ACRES 4.70					
	EAST-0298858 NRTH-1683514					
	DEED BOOK 867 PG-00854					
	FULL MARKET VALUE	16,875				

75.003-2-7	6433 Ush 11 483 Converted Re		COUNTY TAXABLE VALUE	75.003-2-7	*****	1-279-11
Thew Spencer F	Canton 1 402201	20,000	TOWN TAXABLE VALUE			
PO Box 459	Brandy Brook Realty	68,500	SCHOOL TAXABLE VALUE			
South Colton, NY 13687-0438	X		FD034 Potsdam Fire Prot			68,500 TO M
	X					
	FRNT 201.00 DPTH 135.00					
	EAST-0298658 NRTH-1683819					
	DEED BOOK 989 PG-01023					
	FULL MARKET VALUE	71,354				

75.003-2-8.1	6435 Ush 11 465 Prof. bldg.		COUNTY TAXABLE VALUE	75.003-2-8.1	*****	1-279-12
Thew Spencer F	Canton 1 402201	45,000	TOWN TAXABLE VALUE			
PO Box 459	X	160,500	SCHOOL TAXABLE VALUE			
South Colton, NY 13687	X		FD034 Potsdam Fire Prot			160,500 TO M
	X					
	ACRES 15.10					
	EAST-0298426 NRTH-1684385					
	DEED BOOK 808 PG-289					
	FULL MARKET VALUE	167,188				

75.003-2-8.2	6431 Ush 11 465 Prof. bldg.		COUNTY TAXABLE VALUE	75.003-2-8.2	*****	
Thew Spencer	Canton 1 402201	25,000	TOWN TAXABLE VALUE			
PO Box 29	X	540,000	SCHOOL TAXABLE VALUE			
Canton, NY 13617	X		FD034 Potsdam Fire Prot			540,000 TO M
	X					
	ACRES 2.06					
	EAST-0298439 NRTH-1683812					
	DEED BOOK 989 PG-1023					
	FULL MARKET VALUE	562,500				

STATE OF NEW YORK
 COUNTY - St Lawrence
 TOWN - Potsdam
 SWIS - 407489

2 0 1 2 T E N T A T I V E A S S E S S M E N T R O L L
 T A X A B L E SECTION OF THE ROLL - 1

PAGE 1515
 VALUATION DATE-JUL 01, 2011
 TAXABLE STATUS DATE-MAR 01, 2012

TAX MAP NUMBER SEQUENCE
 UNIFORM PERCENT OF VALUE IS 096.00
 UNIFORM PERCENT OF VALUE IS 096.00

TAX MAP PARCEL NUMBER	PROPERTY LOCATION & CLASS	ASSESSMENT	EXEMPTION CODE-----	COUNTY-----	TOWN-----	SCHOOL
CURRENT OWNERS NAME	SCHOOL DISTRICT	LAND	TAX DESCRIPTION	TAXABLE VALUE		
CURRENT OWNERS ADDRESS	PARCEL SIZE/GRID COORD	TOTAL	SPECIAL DISTRICTS			ACCOUNT NO.

75.003-2-9.1	Ush 11 105 Vac farmland		COUNTY TAXABLE VALUE	40,100		1-165- 9
Hirnschall Elfrieda	Potsdam 2 407402	40,100	TOWN TAXABLE VALUE	40,100		
Attn: Michael Crowe	92sp150000<	40,100	SCHOOL TAXABLE VALUE	40,100		
PO Box 696	X		FD034 Potsdam Fire Prot	40,100 TO M		
Canton, NY 13617	X					
	ACRES 137.68					
	EAST-0297667 NRTH-1686432					
	DEED BOOK 1998 PG-16301					
	FULL MARKET VALUE	41,771				

75.003-2-9.2	Ush 11 322 Rural vac>10		COUNTY TAXABLE VALUE	12,000		
Thew Spencer F	Potsdam 2 407402	12,000	TOWN TAXABLE VALUE	12,000		
PO Box 459	X	12,000	SCHOOL TAXABLE VALUE	12,000		
South Colton, NY 13687	X		FD034 Potsdam Fire Prot	12,000 TO M		
	X					
	ACRES 11.82					
	EAST-0299140 NRTH-1684422					
	DEED BOOK 1006 PG-00020					
	FULL MARKET VALUE	12,500				

75.003-2-10	Ush 11 322 Rural vac>10		COUNTY TAXABLE VALUE	6,300		
Stoian Alexandru A	Potsdam 2 407402	6,300	TOWN TAXABLE VALUE	6,300		
842 Bagdad Rd	ACRES 20.90	6,300	SCHOOL TAXABLE VALUE	6,300		
Potsdam, NY 13676	EAST-0299313 NRTH-1687600		FD034 Potsdam Fire Prot	6,300 TO M		
	DEED BOOK 2002 PG-16683					
	FULL MARKET VALUE	6,563				

75.003-2-11	6537 Ush 11 240 Rural res		Basic Star 41854	0	0	1-194-12 28,800
Durocher Arthur	Potsdam 2 407402	33,400	COUNTY TAXABLE VALUE	90,000		
Durocher Victoria & Diane	X	90,000	TOWN TAXABLE VALUE	90,000		
26 West Main St	X		SCHOOL TAXABLE VALUE	61,200		
Canton, NY 13617	X		AG002 Ag Dist #2	.00 MT		
	ACRES 29.90		FD034 Potsdam Fire Prot	90,000 TO M		
	EAST-0300076 NRTH-1686216					
	DEED BOOK 2004 PG-22720					
	FULL MARKET VALUE	93,750				

STATE OF NEW YORK
 COUNTY - St Lawrence
 TOWN - Potsdam
 SWIS - 407489

2 0 1 2 T E N T A T I V E A S S E S S M E N T R O L L
 T A X A B L E SECTION OF THE ROLL - 1

PAGE 1516
 VALUATION DATE-JUL 01, 2011
 TAXABLE STATUS DATE-MAR 01, 2012

TAX MAP NUMBER SEQUENCE
 UNIFORM PERCENT OF VALUE IS 096.00
 UNIFORM PERCENT OF VALUE IS 096.00

TAX MAP PARCEL NUMBER	PROPERTY LOCATION & CLASS	ASSESSMENT	EXEMPTION CODE-----	COUNTY-----	TOWN-----	SCHOOL
CURRENT OWNERS NAME	SCHOOL DISTRICT	LAND	TAX DESCRIPTION	TAXABLE VALUE		
CURRENT OWNERS ADDRESS	PARCEL SIZE/GRID COORD	TOTAL	SPECIAL DISTRICTS	ACCOUNT NO.		

75.003-2-12	Ush 11			75.003-2-12		*****
Durham James V	314 Rural vac<10		COUNTY TAXABLE VALUE			1-291- 5.13
PO Box 548	Potsdam 2 407402	14,100	TOWN TAXABLE VALUE			
Canton, NY 13617	95sp15000	14,100	SCHOOL TAXABLE VALUE			
	X		AG002 Ag Dist #2			.00 MT
	X		FD034 Potsdam Fire Prot			14,100 TO M
	ACRES 2.00					
	EAST-0299946 NRTH-1684551					
	DEED BOOK 1090 PG-692					
	FULL MARKET VALUE	14,688				

STATE OF NEW YORK
 COUNTY - St Lawrence
 TOWN - Potsdam
 SWIS - 407489

2 0 1 2 T E N T A T I V E A S S E S S M E N T R O L L
 T A X A B L E SECTION OF THE ROLL - 1
 M A P S E C T I O N - 075
 S U B - S E C T I O N - 003
 UNIFORM PERCENT OF VALUE IS 096.00

PAGE 1517
 VALUATION DATE-JUL 01, 2011
 TAXABLE STATUS DATE-MAR 01, 2012
 RPS150/V04/L015
 CURRENT DATE 4/25/2012

*** S P E C I A L D I S T R I C T S U M M A R Y ***

CODE	DISTRICT NAME	TOTAL PARCELS	EXTENSION TYPE	EXTENSION VALUE	AD VALOREM VALUE	EXEMPT AMOUNT	TAXABLE VALUE
AG002	Ag Dist #2		2 MOVTAX				
FD034	Potsdam Fire P	14	TOTAL M		1377,200	4,000	1373,200

*** S C H O O L D I S T R I C T S U M M A R Y ***

CODE	DISTRICT NAME	TOTAL PARCELS	ASSESSED LAND	ASSESSED TOTAL	EXEMPT AMOUNT	TOTAL TAXABLE	STAR AMOUNT	STAR TAXABLE
402201	Canton 1	5	180,200	859,200		859,200		859,200
407402	Potsdam 2	9	196,300	518,000	4,000	514,000	96,100	417,900
	S U B - T O T A L	14	376,500	1377,200	4,000	1373,200	96,100	1277,100
	T O T A L	14	376,500	1377,200	4,000	1373,200	96,100	1277,100

*** S Y S T E M C O D E S S U M M A R Y ***

NO SYSTEM EXEMPTIONS AT THIS LEVEL

*** E X E M P T I O N S U M M A R Y ***

CODE	DESCRIPTION	TOTAL PARCELS	COUNTY	TOWN	SCHOOL
41834	Enhanced S	1			38,500
41854	Basic Star	2			57,600
42100	Silo	1	4,000	4,000	4,000
	T O T A L	4	4,000	4,000	100,100

STATE OF NEW YORK
COUNTY - St Lawrence
TOWN - Potsdam
SWIS - 407489

2 0 1 2 T E N T A T I V E A S S E S S M E N T R O L L
T A X A B L E SECTION OF THE ROLL - 1
M A P S E C T I O N - 075
S U B - S E C T I O N - 003
UNIFORM PERCENT OF VALUE IS 096.00

PAGE 1518
VALUATION DATE-JUL 01, 2011
TAXABLE STATUS DATE-MAR 01, 2012
RPS150/V04/L015
CURRENT DATE 4/25/2012

*** G R A N D T O T A L S ***

ROLL SEC	DESCRIPTION	TOTAL PARCELS	ASSESSED LAND	ASSESSED TOTAL	TAXABLE COUNTY	TAXABLE TOWN	TAXABLE SCHOOL	STAR TAXABLE
1	TAXABLE	14	376,500	1377,200	1373,200	1373,200	1373,200	1277,100

STATE OF NEW YORK
 COUNTY - St Lawrence
 TOWN - Potsdam
 SWIS - 407489

2 0 1 2 T E N T A T I V E A S S E S S M E N T R O L L
 T A X A B L E SECTION OF THE ROLL - 1

PAGE 1519
 VALUATION DATE-JUL 01, 2011
 TAXABLE STATUS DATE-MAR 01, 2012

TAX MAP NUMBER SEQUENCE
 UNIFORM PERCENT OF VALUE IS 096.00
 UNIFORM PERCENT OF VALUE IS 096.00

TAX MAP PARCEL NUMBER	PROPERTY LOCATION & CLASS	ASSESSMENT	EXEMPTION CODE-----	COUNTY-----	TOWN-----	SCHOOL
CURRENT OWNERS NAME	SCHOOL DISTRICT	LAND	TAX DESCRIPTION	TAXABLE VALUE		
CURRENT OWNERS ADDRESS	PARCEL SIZE/GRID COORD	TOTAL	SPECIAL DISTRICTS			ACCOUNT NO.

75.004-1-1	981 Cr 35 210 1 Family Res		Basic Star 41854	0	0	1-175- 1
Maroney Thomas J	Potsdam 2 407402	11,400	COUNTY TAXABLE VALUE		75,000	28,800
981 County Route 35	Eben Rd/zone P-D	75,000	TOWN TAXABLE VALUE		75,000	
Potsdam, NY 13676	X		SCHOOL TAXABLE VALUE		46,200	
	X		FD034 Potsdam Fire Prot		75,000 TO M	
	FRNT 100.00 DPTH 225.00					
	EAST-0309169 NRTH-1687038					
	DEED BOOK 2010 PG-4270					
	FULL MARKET VALUE	78,125				

75.004-1-2	980 Cr 35 210 1 Family Res		Basic Star 41854	0	0	1-278- 5
Maroney Timothy J	Potsdam 2 407402	8,200	COUNTY TAXABLE VALUE		68,000	28,800
Maroney Susan	Eben Rd/zone P-D	68,000	TOWN TAXABLE VALUE		68,000	
980 County Route 35	X		SCHOOL TAXABLE VALUE		39,200	
Potsdam, NY 13676	X		FD034 Potsdam Fire Prot		68,000 TO M	
	ACRES 1.00					
	EAST-0309386 NRTH-1687254					
	DEED BOOK 2003 PG-2941					
	FULL MARKET VALUE	70,833				

75.004-1-3	Cr 35 314 Rural vac<10		COUNTY TAXABLE VALUE		400	1-208- 6
Cournoyer John	Potsdam 2 407402	400	TOWN TAXABLE VALUE		400	
90 Fourth St	Unrecorded Deed	400	SCHOOL TAXABLE VALUE		400	
Manchester, NH 03102-4540	X		FD034 Potsdam Fire Prot		400 TO M	
	0584ts108					
	FRNT 100.00 DPTH 40.00					
	EAST-0309452 NRTH-1686981					
	DEED BOOK 2001 PG-952					
	FULL MARKET VALUE	417				

75.004-1-5	934 Cr 35 210 1 Family Res		Basic Star 41854	0	0	1-274- 4
TeRiele James R	Potsdam 2 407402	20,800	COUNTY TAXABLE VALUE		66,300	28,800
934 County Route 35	2011sp50000	66,300	TOWN TAXABLE VALUE		66,300	
Potsdam, NY 13676	X		SCHOOL TAXABLE VALUE		37,500	
	X		FD034 Potsdam Fire Prot		66,300 TO M	
	ACRES 2.30					
	EAST-0309904 NRTH-1686406					
	DEED BOOK 2011 PG-17055					
	FULL MARKET VALUE	69,063				

STATE OF NEW YORK
COUNTY - St Lawrence
TOWN - Potsdam
SWIS - 407489

2 0 1 2 T E N T A T I V E A S S E S S M E N T R O L L
T A X A B L E SECTION OF THE ROLL - 1

PAGE 1520
VALUATION DATE-JUL 01, 2011
TAXABLE STATUS DATE-MAR 01, 2012

TAX MAP NUMBER SEQUENCE
UNIFORM PERCENT OF VALUE IS 096.00
UNIFORM PERCENT OF VALUE IS 096.00

TAX MAP PARCEL NUMBER	PROPERTY LOCATION & CLASS	ASSESSMENT	EXEMPTION CODE-----	COUNTY-----	TOWN-----	SCHOOL
CURRENT OWNERS NAME	SCHOOL DISTRICT	LAND	TAX DESCRIPTION	TAXABLE VALUE		
CURRENT OWNERS ADDRESS	PARCEL SIZE/GRID COORD	TOTAL	SPECIAL DISTRICTS			ACCOUNT NO.

75.004-1-6.2	966 Cr 35			75.004-1-6.2		*****
Douglass Stephen Jr	270 Mfg housing		Basic Star 41854	0	0	1-284-12.2
966 County Route 35	Potsdam 2 407402	21,400	COUNTY TAXABLE VALUE		25,000	
Potsdam, NY 13576	Eben Rd/zone P-D	25,000	TOWN TAXABLE VALUE		25,000	
	X		SCHOOL TAXABLE VALUE		0	
	X		FD034 Potsdam Fire Prot		25,000 TO M	
	ACRES 12.10					
	EAST-0309862 NRTH-1687060					
	DEED BOOK 2001 PG-21059					
	FULL MARKET VALUE	26,042				

75.004-1-6.11	918 Cr 35			75.004-1-6.11		*****
Deon Daniel J	210 1 Family Res		COUNTY TAXABLE VALUE		27,000	1-284-12
1125 County Route 34	Potsdam 2 407402	22,500	TOWN TAXABLE VALUE		27,000	
Potsdam, NY 13676	Eben Rd/zone R-A	27,000	SCHOOL TAXABLE VALUE		27,000	
	92sp25000/93sp27500		FD034 Potsdam Fire Prot		27,000 TO M	
	Ref1073/491					
	ACRES 6.50					
	EAST-0310382 NRTH-1686043					
	DEED BOOK 1073 PG-508					
	FULL MARKET VALUE	28,125				

75.004-1-6.121	197 Bagdad Rd			75.004-1-6.121		*****
Svoboda James A	210 1 Family Res		Basic Star 41854	0	0	28,800
Vanweringh Janet	Potsdam 2 407402	21,800	COUNTY TAXABLE VALUE		275,000	
197 Bagdad Rd	97sp238000	275,000	TOWN TAXABLE VALUE		275,000	
Potsdam, NY 13676	91sp30000		SCHOOL TAXABLE VALUE		246,200	
	99sp250500		FD034 Potsdam Fire Prot		275,000 TO M	
	ACRES 4.70					
	EAST-0311461 NRTH-1686360					
	DEED BOOK 1999 PG-13218					
	FULL MARKET VALUE	286,458				

75.004-1-6.122	Bagdad Rd			75.004-1-6.122		*****
Svoboda James	322 Rural vac>10		COUNTY TAXABLE VALUE		47,800	
Vanweringh Janet	Potsdam 2 407402	47,800	TOWN TAXABLE VALUE		47,800	
197 Bagdad Rd	ACRES 133.10	47,800	SCHOOL TAXABLE VALUE		47,800	
Potsdam, NY 13676	EAST-0311195 NRTH-1687353		FD034 Potsdam Fire Prot		47,800 TO M	
	DEED BOOK 1999 PG-13220					
	FULL MARKET VALUE	49,792				

STATE OF NEW YORK
 COUNTY - St Lawrence
 TOWN - Potsdam
 SWIS - 407489

2 0 1 2 T E N T A T I V E A S S E S S M E N T R O L L
 T A X A B L E SECTION OF THE ROLL - 1

PAGE 1521
 VALUATION DATE-JUL 01, 2011
 TAXABLE STATUS DATE-MAR 01, 2012

TAX MAP NUMBER SEQUENCE
 UNIFORM PERCENT OF VALUE IS 096.00
 UNIFORM PERCENT OF VALUE IS 096.00

TAX MAP PARCEL NUMBER	PROPERTY LOCATION & CLASS	ASSESSMENT	EXEMPTION CODE-----	COUNTY-----	TOWN-----	SCHOOL
CURRENT OWNERS NAME	SCHOOL DISTRICT	LAND	TAX DESCRIPTION	TAXABLE VALUE		
CURRENT OWNERS ADDRESS	PARCEL SIZE/GRID COORD	TOTAL	SPECIAL DISTRICTS			ACCOUNT NO.

75.004-1-7.1	190 Bagdad Rd	90 PCT OF VALUE USED FOR EXEMPTION PURPOSES		75.004-1-7.1		*****
Morgan Eleanor	240 Rural res		Vet - Wart 41121	0	11,520	1-192- 9. 2
190 Bagdad Rd	Potsdam 2 407402	35,400	Basic Star 41854	0	0	0 28,800
Potsdam, NY 13676	X	155,000	COUNTY TAXABLE VALUE		143,480	
	X		TOWN TAXABLE VALUE		143,480	
	X		SCHOOL TAXABLE VALUE		126,200	
	ACRES 60.50		AG002 Ag Dist #2		.00 MT	
	EAST-0311573 NRTH-1685092		FD034 Potsdam Fire Prot		155,000 TO M	
	DEED BOOK 962 PG-00252					
	FULL MARKET VALUE	161,458				

75.004-1-7.2	178 Bagdad Rd			75.004-1-7.2		*****
Morgan Eleanor M	210 1 Family Res		COUNTY TAXABLE VALUE		171,000	1-192- 9.22
190 Bagdad Rd	Potsdam 2 407402	20,600	TOWN TAXABLE VALUE		171,000	
Potsdam, NY 13676	2010sp179500	171,000	SCHOOL TAXABLE VALUE		171,000	
	X		FD034 Potsdam Fire Prot		171,000 TO M	
	X					
	ACRES 1.84					
	EAST-0311313 NRTH-1685741					
	DEED BOOK 2010 PG-15455					
	FULL MARKET VALUE	178,125				

75.004-1-8	848 Cr 35			75.004-1-8		*****
Frary Rodney (LU)	210 1 Family Res		Enhanced S 41834	0	0	1-192- 9.1
Frary Anita (LU)	Potsdam 2 407402	21,700	COUNTY TAXABLE VALUE		78,500	0 59,710
848 County Route 35	Eben Rd/zone R-A	78,500	TOWN TAXABLE VALUE		78,500	
Potsdam, NY 13676-3166	X		SCHOOL TAXABLE VALUE		18,790	
	X		FD034 Potsdam Fire Prot		78,500 TO M	
	ACRES 4.50					
	EAST-0311378 NRTH-1684378					
	DEED BOOK 2008 PG-13047					
	FULL MARKET VALUE	81,771				

75.004-1-9.1	825,831 Cr 35			75.004-1-9.1		*****
Suckow David K	240 Rural res		Vet - Wart 41121	0	11,520	1-185-10
825 County Route 35	Potsdam 2 407402	33,900	Basic Star 41854	0	0	0 28,800
Potsdam, NY 13676-3166	92sp10000	135,000	COUNTY TAXABLE VALUE		123,480	
	X		TOWN TAXABLE VALUE		123,480	
	ACRES 69.90		SCHOOL TAXABLE VALUE		106,200	
	EAST-0310512 NRTH-1682973		FD034 Potsdam Fire Prot		135,000 TO M	
	DEED BOOK 2011 PG-11668					
	FULL MARKET VALUE	140,625				

STATE OF NEW YORK
 COUNTY - St Lawrence
 TOWN - Potsdam
 SWIS - 407489

2 0 1 2 T E N T A T I V E A S S E S S M E N T R O L L
 T A X A B L E SECTION OF THE ROLL - 1

PAGE 1522
 VALUATION DATE-JUL 01, 2011
 TAXABLE STATUS DATE-MAR 01, 2012

TAX MAP NUMBER SEQUENCE
 UNIFORM PERCENT OF VALUE IS 096.00
 UNIFORM PERCENT OF VALUE IS 096.00

TAX MAP PARCEL NUMBER	PROPERTY LOCATION & CLASS	ASSESSMENT	EXEMPTION CODE-----	COUNTY-----	TOWN-----	SCHOOL
CURRENT OWNERS NAME	SCHOOL DISTRICT	LAND	TAX DESCRIPTION	TAXABLE VALUE		
CURRENT OWNERS ADDRESS	PARCEL SIZE/GRID COORD	TOTAL	SPECIAL DISTRICTS			ACCOUNT NO.

75.004-1-11	861 Cr 35			75.004-1-11		*****
Robertson Mark	210 1 Family Res		Basic Star 41854	0	0	1-237- 6
Robertson Laurel	Potsdam 2 407402	15,200	COUNTY TAXABLE VALUE		75,800	28,800
861 County Route 35	Boundary Agrmt 1090/416	75,800	TOWN TAXABLE VALUE		75,800	
Potsdam, NY 13676	89sp45900		SCHOOL TAXABLE VALUE		47,000	
	FRNT 165.00 DPTH 264.00		FD034 Potsdam Fire Prot		75,800 TO M	
	EAST-0310880 NRTH-1684487					
	DEED BOOK 1035 PG-00059					
	FULL MARKET VALUE	78,958				

75.004-1-12	130 Bagdad Rd			75.004-1-12		*****
Snyder Russell P Jr	210 1 Family Res		Basic Star 41854	0	0	1-280-11
130 Bagdad Rd	Potsdam 2 407402	14,000	COUNTY TAXABLE VALUE		58,000	28,800
Potsdam, NY 13676	Ref Deed 1999/19918	58,000	TOWN TAXABLE VALUE		58,000	
	X		SCHOOL TAXABLE VALUE		29,200	
	FRNT 180.00 DPTH 150.00		FD034 Potsdam Fire Prot		58,000 TO M	
	EAST-0310274 NRTH-1685092					
	DEED BOOK 2005 PG-3729					
	FULL MARKET VALUE	60,417				

75.004-1-14	909 Cr 35,135 Bagdad Rd			75.004-1-14		*****
Harrigan Brian M	240 Rural res		STAR MH 41844	0	0	1-206- 2
Harrigan Andrea M	Potsdam 2 407402	36,300	Basic Star 41854	0	0	19,500
909 County Route 35	Andrew & Joan Barney	113,600	COUNTY TAXABLE VALUE		113,600	28,800
Potsdam, NY 13676	X		TOWN TAXABLE VALUE		113,600	
	ACRES 11.70 BANK8888869		SCHOOL TAXABLE VALUE		65,300	
	EAST-0309646 NRTH-1686087		FD034 Potsdam Fire Prot		113,600 TO M	
	DEED BOOK 2004 PG-19554					
	FULL MARKET VALUE	118,333				

75.004-1-15	927 Cr 35			75.004-1-15		*****
Perry Richard	210 1 Family Res		Basic Star 41854	0	0	1-263- 3
Pomponio Alice	Potsdam 2 407402	16,200	COUNTY TAXABLE VALUE		110,000	28,800
927 County Route 35	Eben Rd/zone R-A	110,000	TOWN TAXABLE VALUE		110,000	
Potsdam, NY 13676	X		SCHOOL TAXABLE VALUE		81,200	
	X		FD034 Potsdam Fire Prot		110,000 TO M	
	ACRES 1.00					
	EAST-0309927 NRTH-1685935					
	DEED BOOK 2011 PG-2680					
	FULL MARKET VALUE	114,583				

75.004-1-16	975 Cr 35			75.004-1-16		*****
Maroney John	441 Fuel Store&D		COUNTY TAXABLE VALUE		60,000	1-181-12
Maroney Mary	Potsdam 2 407402	25,000	TOWN TAXABLE VALUE		60,000	
1051 County Route 35	Eben Rd/zone R-A	60,000	SCHOOL TAXABLE VALUE		60,000	
Potsdam, NY 13676	95sp3500		FD034 Potsdam Fire Prot		60,000 TO M	
	X					
	ACRES 4.50					
	EAST-0309104 NRTH-1686649					
	DEED BOOK 1090 PG-621					
	FULL MARKET VALUE	62,500				

STATE OF NEW YORK
COUNTY - St Lawrence
TOWN - Potsdam
SWIS - 407489

2 0 1 2 T E N T A T I V E A S S E S S M E N T R O L L
T A X A B L E SECTION OF THE ROLL - 1

PAGE 1523
VALUATION DATE-JUL 01, 2011
TAXABLE STATUS DATE-MAR 01, 2012

TAX MAP NUMBER SEQUENCE
UNIFORM PERCENT OF VALUE IS 096.00
UNIFORM PERCENT OF VALUE IS 096.00

TAX MAP PARCEL NUMBER	PROPERTY LOCATION & CLASS	ASSESSMENT	EXEMPTION CODE-----	COUNTY-----	TOWN-----	SCHOOL
CURRENT OWNERS NAME	SCHOOL DISTRICT	LAND	TAX DESCRIPTION	TAXABLE VALUE		
CURRENT OWNERS ADDRESS	PARCEL SIZE/GRID COORD	TOTAL	SPECIAL DISTRICTS			ACCOUNT NO.

75.004-1-17	120 Bagdad Rd			75.004-1-17		*****
Thompson Wayne	113 Cattle farm		COUNTY TAXABLE VALUE	41,500		1-280-10
18 Bagdad Rd	Potsdam 2 407402	41,400	TOWN TAXABLE VALUE	41,500		
Potsdam, NY 13676	Boundary Agrmt 1090/416	41,500	SCHOOL TAXABLE VALUE	41,500		
	X		AG002 Ag Dist #2	.00 MT		
	X		FD034 Potsdam Fire Prot	41,500 TO M		
MAY BE SUBJECT TO PAYMENT	ACRES 148.40					
UNDER AGDIST LAW TIL 2013	EAST-0308845 NRTH-1685308					
	DEED BOOK 1057 PG-397					
	FULL MARKET VALUE	43,229				

75.004-1-18	Bagdad Rd			75.004-1-18		*****
Thompson Wayne	323 Vacant rural		COUNTY TAXABLE VALUE	1,300		1-280- 9
18 Bagdad Rd	Potsdam 2 407402	1,300	TOWN TAXABLE VALUE	1,300		
Potsdam, NY 13676	X	1,300	SCHOOL TAXABLE VALUE	1,300		
	X		FD034 Potsdam Fire Prot	1,300 TO M		
	X					
	ACRES 12.80					
	EAST-0308152 NRTH-1686087					
	DEED BOOK 1057 PG-397					
	FULL MARKET VALUE	1,354				

75.004-1-19.2	18 Bagdad Rd			75.004-1-19.2		*****
Thompson Wayne	210 1 Family Res		Basic Star 41854 0	0		1-280-12.12
Thompson Michelle	Potsdam 2 407402	16,600	COUNTY TAXABLE VALUE	95,000		28,800
18 Bagdad Rd	X	95,000	TOWN TAXABLE VALUE	95,000		
Potsdam, NY 13676	X		SCHOOL TAXABLE VALUE	66,200		
	X		FD034 Potsdam Fire Prot	95,000 TO M		
	ACRES 2.00					
	EAST-0307957 NRTH-1683492					
	DEED BOOK 963 PG-1009					
	FULL MARKET VALUE	98,958				

75.004-1-19.11	Ames Rd			75.004-1-19.11		*****
Thompson Wayne	105 Vac farmland		COUNTY TAXABLE VALUE	19,000		1-280-12.11
18 Bagdad Rd	Potsdam 2 407402	19,000	TOWN TAXABLE VALUE	19,000		
Potsdam, NY 13676	X	19,000	SCHOOL TAXABLE VALUE	19,000		
	X		AG002 Ag Dist #2	.00 MT		
	X		FD034 Potsdam Fire Prot	19,000 TO M		
MAY BE SUBJECT TO PAYMENT	ACRES 66.50					
UNDER AGDIST LAW TIL 2013	EAST-0307329 NRTH-1684573					
	DEED BOOK 2004 PG-6332					
	FULL MARKET VALUE	19,792				

STATE OF NEW YORK
 COUNTY - St Lawrence
 TOWN - Potsdam
 SWIS - 407489

2 0 1 2 T E N T A T I V E A S S E S S M E N T R O L L
 T A X A B L E SECTION OF THE ROLL - 1

PAGE 1524
 VALUATION DATE-JUL 01, 2011
 TAXABLE STATUS DATE-MAR 01, 2012

TAX MAP NUMBER SEQUENCE
 UNIFORM PERCENT OF VALUE IS 096.00
 UNIFORM PERCENT OF VALUE IS 096.00

TAX MAP PARCEL NUMBER	PROPERTY LOCATION & CLASS	ASSESSMENT	EXEMPTION CODE	COUNTY	TOWN	SCHOOL
CURRENT OWNERS NAME	SCHOOL DISTRICT	LAND	TAX DESCRIPTION	TAXABLE VALUE		
CURRENT OWNERS ADDRESS	PARCEL SIZE/GRID COORD	TOTAL	SPECIAL DISTRICTS			ACCOUNT NO.
***** 75.004-1-19.12 *****						
75.004-1-19.12	Ames Rd 322 Rural vac>10		COUNTY TAXABLE VALUE	30,000		
Laing Clifford	Potsdam 2 407402	30,000	TOWN TAXABLE VALUE	30,000		
Laing Anita	x	30,000	SCHOOL TAXABLE VALUE	30,000		
744 County Route 35	x		AG002 Ag Dist #2	.00 MT		
Potsdam, NY 13676	x		FD034 Potsdam Fire Prot	30,000 TO M		
	ACRES 46.30					
	EAST-0306571 NRTH-1682887					
	DEED BOOK 2005 PG-19144					
	FULL MARKET VALUE	31,250				
***** 75.004-1-20 *****						
75.004-1-20	374 Ames Rd				1-175- 8	
Brainard Merrill	210 1 Family Res		Vet Chg of 41003	0	15,810	0
Brainard Elaine	Potsdam 2 407402	16,200	Vet Pro Ra 41112	0	0	0
374 Ames Rd	X	105,000	Enhanced S 41834	0	0	59,710
Potsdam, NY 13676	X		COUNTY TAXABLE VALUE	86,614		
	X		TOWN TAXABLE VALUE	89,190		
	ACRES 1.00		SCHOOL TAXABLE VALUE	45,290		
	EAST-0307351 NRTH-1683773		FD034 Potsdam Fire Prot	105,000 TO M		
	DEED BOOK 880 PG-01104					
	FULL MARKET VALUE	109,375				
***** 75.004-1-21 *****						
75.004-1-21	330 Ames Rd	80 PCT OF VALUE USED FOR EXEMPTION PURPOSES			1-254-15	
Dunn Michael	240 Rural res		Vet - Comb 41131	0	19,200	0
330 Ames Rd	Potsdam 2 407402	31,400	Vet - Disa 41141	0	34,300	0
Potsdam, NY 13676	X	122,500	Basic Star 41854	0	0	28,800
	X		COUNTY TAXABLE VALUE	69,000		
	X		TOWN TAXABLE VALUE	69,000		
	ACRES 60.70		SCHOOL TAXABLE VALUE	93,700		
	EAST-0308433 NRTH-1682951		AG002 Ag Dist #2	.00 MT		
	DEED BOOK 1058 PG-367		FD034 Potsdam Fire Prot	122,500 TO M		
	FULL MARKET VALUE	127,604				
***** 75.004-1-22.11 *****						
75.004-1-22.11	281,287, 293 Ames Rd				1-273- 3.1	
Sovie John B	240 Rural res		Basic Star 41854	0	0	28,800
Sovie Marialyce	Potsdam 2 407402	71,000	COUNTY TAXABLE VALUE	435,400		
293 Ames Rd	E#287-	435,400	TOWN TAXABLE VALUE	435,400		
Potsdam, NY 13676	E#293-House		SCHOOL TAXABLE VALUE	406,600		
	ACRES 123.40		AG002 Ag Dist #2	.00 MT		
	EAST-0309299 NRTH-1681460		FD034 Potsdam Fire Prot	435,400 TO M		
	DEED BOOK 959 PG-00815					
	FULL MARKET VALUE	453,542				

STATE OF NEW YORK
 COUNTY - St Lawrence
 TOWN - Potsdam
 SWIS - 407489

2 0 1 2 T E N T A T I V E A S S E S S M E N T R O L L
 T A X A B L E SECTION OF THE ROLL - 1

PAGE 1525
 VALUATION DATE-JUL 01, 2011
 TAXABLE STATUS DATE-MAR 01, 2012

TAX MAP NUMBER SEQUENCE
 UNIFORM PERCENT OF VALUE IS 096.00
 UNIFORM PERCENT OF VALUE IS 096.00

TAX MAP PARCEL NUMBER	PROPERTY LOCATION & CLASS	ASSESSMENT	EXEMPTION CODE-----	COUNTY-----	TOWN-----	SCHOOL
CURRENT OWNERS NAME	SCHOOL DISTRICT	LAND	TAX DESCRIPTION	TAXABLE VALUE		
CURRENT OWNERS ADDRESS	PARCEL SIZE/GRID COORD	TOTAL	SPECIAL DISTRICTS			ACCOUNT NO.

75.004-1-26.1	Wilkinson Rd 323 Vacant rural		COUNTY TAXABLE VALUE	4,400		1-257-14
Radway Rhett Jr	Potsdam 2 407402	4,400	TOWN TAXABLE VALUE	4,400		
433B Potter Rd	X	4,400	SCHOOL TAXABLE VALUE	4,400		
Canton, NY 13617	X		FD034 Potsdam Fire Prot	4,400 TO M		
	X					
	ACRES 18.50					
	EAST-0305164 NRTH-1681741					
	FULL MARKET VALUE	4,583				

75.004-1-27.2	377,381 Ames Rd		STAR MH 41844	0	0	9,800
Stevens Edward K II	Potsdam 2 407402	33,300	Basic Star 41854	0	0	28,800
381 Ames Rd	E#377-Trlr E#381-House	81,000	COUNTY TAXABLE VALUE	81,000		
Potsdam, NY 13676	X		TOWN TAXABLE VALUE	81,000		
	X		SCHOOL TAXABLE VALUE	42,400		
	ACRES 8.21		FD034 Potsdam Fire Prot	81,000 TO M		
	EAST-0306679 NRTH-1683600					
	DEED BOOK 2009 PG-17576					
	FULL MARKET VALUE	84,375				

75.004-1-27.11	Ames Rd		COUNTY TAXABLE VALUE	22,100		1-280-13
Thew Spencer F	Potsdam 2 407402	22,100	TOWN TAXABLE VALUE	22,100		
PO Box 459	X	22,100	SCHOOL TAXABLE VALUE	22,100		
South Colton, NY 13687	X		FD034 Potsdam Fire Prot	22,100 TO M		
	X					
	ACRES 70.90					
	EAST-0305467 NRTH-1683168					
	DEED BOOK 953 PG-00951					
	FULL MARKET VALUE	23,021				

75.004-1-27.12	Ames Rd		COUNTY TAXABLE VALUE	9,400		1-280-13.12
Thew Spencer F	Potsdam 2 407402	9,400	TOWN TAXABLE VALUE	9,400		
PO Box 459	X	9,400	SCHOOL TAXABLE VALUE	9,400		
South Colton, NY 13687	X		FD034 Potsdam Fire Prot	9,400 TO M		
	X					
	ACRES 9.39					
	EAST-0304947 NRTH-1684400					
	DEED BOOK 953 PG-00951					
	FULL MARKET VALUE	9,792				

STATE OF NEW YORK
 COUNTY - St Lawrence
 TOWN - Potsdam
 SWIS - 407489

2 0 1 2 T E N T A T I V E A S S E S S M E N T R O L L
 T A X A B L E SECTION OF THE ROLL - 1

PAGE 1526
 VALUATION DATE-JUL 01, 2011
 TAXABLE STATUS DATE-MAR 01, 2012

TAX MAP NUMBER SEQUENCE
 UNIFORM PERCENT OF VALUE IS 096.00
 UNIFORM PERCENT OF VALUE IS 096.00

TAX MAP PARCEL NUMBER	PROPERTY LOCATION & CLASS	ASSESSMENT	EXEMPTION CODE-----	COUNTY-----	TOWN-----	SCHOOL
CURRENT OWNERS NAME	SCHOOL DISTRICT	LAND	TAX DESCRIPTION	TAXABLE VALUE		
CURRENT OWNERS ADDRESS	PARCEL SIZE/GRID COORD	TOTAL	SPECIAL DISTRICTS	ACCOUNT NO.		

75.004-1-28.1	460 Ames Rd 210 1 Family Res Potsdam 2 407402	20,000	Basic Star 41854	0	0	0
Jackson John G Jr	2009spl2500	119,000	COUNTY TAXABLE VALUE	119,000		
333 Emerson Rd	X		TOWN TAXABLE VALUE	119,000		
Canton, NY 13617	X		SCHOOL TAXABLE VALUE	90,200		
	X		FD034 Potsdam Fire Prot	119,000	TO M	
	ACRES 10.40					
	EAST-0306203 NRTH-1685654					
	DEED BOOK 2009 PG-9203					
	FULL MARKET VALUE	123,958				

75.004-1-28.2	439 Ames Rd 240 Rural res Potsdam 2 407402	29,900	Vet - Wart 41121	0	11,520	11,520
Stevens Edward	92spl2500	110,000	Basic Star 41854	0	0	0
439 Ames Rd	X		COUNTY TAXABLE VALUE	98,480		
Potsdam, NY 13676	X		TOWN TAXABLE VALUE	98,480		
	X		SCHOOL TAXABLE VALUE	81,200		
	ACRES 33.00		FD034 Potsdam Fire Prot	110,000	TO M	
	EAST-0305575 NRTH-1684292					
	DEED BOOK 1065 PG-39					
	FULL MARKET VALUE	114,583				

75.004-1-29	Wilkinson Rd 323 Vacant rural Potsdam 2 407402	1,400	COUNTY TAXABLE VALUE	1,400		
Thew Spencer F	2008sp2000	1,400	TOWN TAXABLE VALUE	1,400		
Thew James S	X		SCHOOL TAXABLE VALUE	1,400		
PO Box 459	X		FD034 Potsdam Fire Prot	1,400	TO M	
South Colton, NY 13687	X					
	ACRES 7.00					
	EAST-0303757 NRTH-1680962					
	DEED BOOK 2008 PG-17686					
	FULL MARKET VALUE	1,458				

75.004-1-31.2	6514 Ush 11 210 1 Family Res Potsdam 2 407402	20,200	Basic Star 41854	0	0	0
Kirka James	X	100,500	COUNTY TAXABLE VALUE	100,500		
Kirka Barbara	X		TOWN TAXABLE VALUE	100,500		
6514 US Highway 11	X		SCHOOL TAXABLE VALUE	71,700		
Canton, NY 13617	X		AG002 Ag Dist #2	.00	MT	
	ACRES 6.30		FD034 Potsdam Fire Prot	100,500	TO M	
	EAST-0300487 NRTH-1684746					
	DEED BOOK 949 PG-00468					
	FULL MARKET VALUE	104,688				

STATE OF NEW YORK
 COUNTY - St Lawrence
 TOWN - Potsdam
 SWIS - 407489

2 0 1 2 T E N T A T I V E A S S E S S M E N T R O L L
 T A X A B L E SECTION OF THE ROLL - 1

PAGE 1527
 VALUATION DATE-JUL 01, 2011
 TAXABLE STATUS DATE-MAR 01, 2012

TAX MAP NUMBER SEQUENCE
 UNIFORM PERCENT OF VALUE IS 096.00
 UNIFORM PERCENT OF VALUE IS 096.00

TAX MAP PARCEL NUMBER	PROPERTY LOCATION & CLASS	ASSESSMENT	EXEMPTION CODE-----	COUNTY-----	TOWN-----	SCHOOL
CURRENT OWNERS NAME	SCHOOL DISTRICT	LAND	TAX DESCRIPTION	TAXABLE VALUE		
CURRENT OWNERS ADDRESS	PARCEL SIZE/GRID COORD	TOTAL	SPECIAL DISTRICTS			ACCOUNT NO.

75.004-1-31.11	Ames Rd 323 Vacant rural		COUNTY TAXABLE VALUE	29,800		1-291-5.1
Thew Spencer F	Potsdam 2 407402	29,800	TOWN TAXABLE VALUE	29,800		
PO Box 459	X	29,800	SCHOOL TAXABLE VALUE	29,800		
South Colton, NY 13687	X		FD034 Potsdam Fire Prot	29,800 TO M		
	0584sp10000					
	ACRES 99.30					
	EAST-0303172 NRTH-1682497					
	DEED BOOK 981 PG-00163					
	FULL MARKET VALUE	31,042				

75.004-1-31.12	Ush 11 322 Rural vac>10		COUNTY TAXABLE VALUE	30,200		1-291- 5.12
Loope John	Potsdam 2 407402	30,200	TOWN TAXABLE VALUE	30,200		
Loope Mary Sue	X	30,200	SCHOOL TAXABLE VALUE	30,200		
4081 State Highway 56	X		AG002 Ag Dist #2	.00 MT		
South Colton, NY 13687	X		FD034 Potsdam Fire Prot	30,200 TO M		
	ACRES 60.30					
	EAST-0300660 NRTH-1683600					
	DEED BOOK 956 PG-00405					
	FULL MARKET VALUE	31,458				

75.004-1-32	Ush 11 323 Vacant rural		COUNTY TAXABLE VALUE	65,800		1-163- 3.22
Thew Spencer F	Potsdam 2 407402	65,800	TOWN TAXABLE VALUE	65,800		
PO Box 459	X	65,800	SCHOOL TAXABLE VALUE	65,800		
South Colton, NY 13687	X		AG002 Ag Dist #2	.00 MT		
	X		FD034 Potsdam Fire Prot	65,800 TO M		
	ACRES 131.70					
	EAST-0302111 NRTH-1684638					
	DEED BOOK 1056 PG-882					
	FULL MARKET VALUE	68,542				

75.004-1-34.2	6589 Ush 11 455 Dealer-prod.		COUNTY TAXABLE VALUE	200,000		
Youngs Timothy A	Potsdam 2 407402	35,000	TOWN TAXABLE VALUE	200,000		
70 School House Rd	95sp175000	200,000	SCHOOL TAXABLE VALUE	200,000		
Canton, NY 13617	2008sp175000		AG002 Ag Dist #2	.00 MT		
	ACRES 5.10		FD034 Potsdam Fire Prot	200,000 TO M		
	EAST-0301461 NRTH-1686735					
	DEED BOOK 2008 PG-9100					
	FULL MARKET VALUE	208,333				

STATE OF NEW YORK
 COUNTY - St Lawrence
 TOWN - Potsdam
 SWIS - 407489

2 0 1 2 T E N T A T I V E A S S E S S M E N T R O L L
 T A X A B L E SECTION OF THE ROLL - 1

PAGE 1528
 VALUATION DATE-JUL 01, 2011
 TAXABLE STATUS DATE-MAR 01, 2012

TAX MAP NUMBER SEQUENCE
 UNIFORM PERCENT OF VALUE IS 096.00
 UNIFORM PERCENT OF VALUE IS 096.00

TAX MAP PARCEL NUMBER	PROPERTY LOCATION & CLASS	ASSESSMENT	EXEMPTION CODE-----	COUNTY-----	TOWN-----	SCHOOL
CURRENT OWNERS NAME	SCHOOL DISTRICT	LAND	TAX DESCRIPTION	TAXABLE VALUE		
CURRENT OWNERS ADDRESS	PARCEL SIZE/GRID COORD	TOTAL	SPECIAL DISTRICTS			ACCOUNT NO.

75.004-1-34.13	Ush 11 322 Rural vac>10		COUNTY TAXABLE VALUE	23,500		
Stoian Alexandru A	Potsdam 2 407402	23,500	TOWN TAXABLE VALUE	23,500		
842 Bagdad Rd	ACRES 16.00	23,500	SCHOOL TAXABLE VALUE	23,500		
Potsdam, NY 13676	EAST-0300920 NRTH-1686281		AG002 Ag Dist #2	.00 MT		
	DEED BOOK 2002 PG-16683		FD034 Potsdam Fire Prot	23,500 TO M		
	FULL MARKET VALUE	24,479				

75.004-1-34.14	Ush 11 314 Rural vac<10		COUNTY TAXABLE VALUE	16,600		
Stoian Alexandru A	Potsdam 2 407402	16,600	TOWN TAXABLE VALUE	16,600		
842 Bagdad Rd	ACRES 5.10	16,600	SCHOOL TAXABLE VALUE	16,600		
Potsdam, NY 13676	EAST-0301656 NRTH-1686908		AG002 Ag Dist #2	.00 MT		
	DEED BOOK 2002 PG-16683		FD034 Potsdam Fire Prot	16,600 TO M		
	FULL MARKET VALUE	17,292				

75.004-1-34.15	Ush 11 322 Rural vac>10		COUNTY TAXABLE VALUE	17,100		
Stoian Alexandru A	Potsdam 2 407402	17,100	TOWN TAXABLE VALUE	17,100		
842 Bagdad Rd	ACRES 10.80	17,100	SCHOOL TAXABLE VALUE	17,100		
Potsdam, NY 13676	EAST-0301851 NRTH-1687189		AG002 Ag Dist #2	.00 MT		
	DEED BOOK 2002 PG-16683		FD034 Potsdam Fire Prot	17,100 TO M		
	FULL MARKET VALUE	17,813				

75.004-1-34.16	Ush 11 314 Rural vac<10		COUNTY TAXABLE VALUE	13,800		
Stoian Alexandru A	Potsdam 2 407402	13,800	TOWN TAXABLE VALUE	13,800		
842 Bagdad Rd	ACRES 1.60	13,800	SCHOOL TAXABLE VALUE	13,800		
Potsdam, NY 13676	EAST-0302263 NRTH-1687081		AG002 Ag Dist #2	.00 MT		
	DEED BOOK 2002 PG-16683		FD034 Potsdam Fire Prot	13,800 TO M		
	FULL MARKET VALUE	14,375				

75.004-1-34.111	6587 Ush 11 240 Rural res		Basic Star 41854 0	0	1-255- 5	28,800
Filiatrault Jerry	Potsdam 2 407402	19,200	COUNTY TAXABLE VALUE	102,600		
Filiatrault Sally	X	102,600	TOWN TAXABLE VALUE	102,600		
6587 US Highway 11	X		SCHOOL TAXABLE VALUE	73,800		
Canton, NY 13617	88sp85000/94sp145000		AG002 Ag Dist #2	.00 MT		
	ACRES 5.10 BANK8888869		FD034 Potsdam Fire Prot	102,600 TO M		
	EAST-0301264 NRTH-1686568					
	DEED BOOK 1078 PG-1					
	FULL MARKET VALUE	106,875				

STATE OF NEW YORK
 COUNTY - St Lawrence
 TOWN - Potsdam
 SWIS - 407489

2 0 1 2 T E N T A T I V E A S S E S S M E N T R O L L
 T A X A B L E SECTION OF THE ROLL - 1

PAGE 1529
 VALUATION DATE-JUL 01, 2011
 TAXABLE STATUS DATE-MAR 01, 2012

TAX MAP NUMBER SEQUENCE
 UNIFORM PERCENT OF VALUE IS 096.00
 UNIFORM PERCENT OF VALUE IS 096.00

TAX MAP PARCEL NUMBER	PROPERTY LOCATION & CLASS	ASSESSMENT	EXEMPTION CODE-----	COUNTY-----	TOWN-----	SCHOOL
CURRENT OWNERS NAME	SCHOOL DISTRICT	LAND	TAX DESCRIPTION	TAXABLE VALUE		
CURRENT OWNERS ADDRESS	PARCEL SIZE/GRID COORD	TOTAL	SPECIAL DISTRICTS	ACCOUNT NO.		

75.004-1-34.112	Off Ush 11 322 Rural vac>10		COUNTY TAXABLE VALUE	16,200		
Stoian Alexandru A	Potsdam 2 407402	16,200	TOWN TAXABLE VALUE	16,200		
842 Bagdad Rd	ACRES 19.90	16,200	SCHOOL TAXABLE VALUE	16,200		
Potsdam, NY 13676	EAST-0300972 NRTH-1687213		AG002 Ag Dist #2	.00 MT		
	DEED BOOK 2002 PG-16683		FD034 Potsdam Fire Prot	16,200 TO M		
	FULL MARKET VALUE	16,875				

75.004-1-35.2	6608 Ush 11 210 1 Family Res		Basic Star 41854	0	0	1-165- 6. 1
Lennon Peggy	Potsdam 2 407402	16,100	COUNTY TAXABLE VALUE	60,000	0	28,800
6608 USH 11	2008sp62000	60,000	TOWN TAXABLE VALUE	60,000		
Canton, NY 13617	X		SCHOOL TAXABLE VALUE	31,200		
	X		AG002 Ag Dist #2	.00 MT		
	ACRES 1.24 BANK8888869		FD034 Potsdam Fire Prot	60,000 TO M		
	EAST-0302089 NRTH-1686519					
	DEED BOOK 2008 PG-19173					
	FULL MARKET VALUE	62,500				

75.004-1-35.12	6602 Ush 11 210 1 Family Res		COUNTY TAXABLE VALUE	41,500		
Alacantha Leonor	Potsdam 2 407402	19,100	TOWN TAXABLE VALUE	41,500		
600 W 144th St	2007sp110500	41,500	SCHOOL TAXABLE VALUE	41,500		
New York, NY 10031	2009sp40000		AG002 Ag Dist #2	.00 MT		
	E#6602 House		FD034 Potsdam Fire Prot	41,500 TO M		
	ACRES 5.00 BANK8888869					
	EAST-0302133 NRTH-1686173					
	DEED BOOK 2009 PG-1439					
	FULL MARKET VALUE	43,229				

75.004-1-35.111	Ush 11 323 Vacant rural		COUNTY TAXABLE VALUE	18,400		1-165- 6. 2
Smith Michael S	Potsdam 2 407402	18,400	TOWN TAXABLE VALUE	18,400		
525 Ames Rd	2007sp5000	18,400	SCHOOL TAXABLE VALUE	18,400		
Potsdam, NY 13676	X		AG002 Ag Dist #2	.00 MT		
	X		FD034 Potsdam Fire Prot	18,400 TO M		
	ACRES 24.00					
	EAST-0302628 NRTH-1685917					
	DEED BOOK 2007 PG-10630					
	FULL MARKET VALUE	19,167				

STATE OF NEW YORK
 COUNTY - St Lawrence
 TOWN - Potsdam
 SWIS - 407489

2 0 1 2 T E N T A T I V E A S S E S S M E N T R O L L
 T A X A B L E SECTION OF THE ROLL - 1
 TAX MAP NUMBER SEQUENCE
 UNIFORM PERCENT OF VALUE IS 096.00
 UNIFORM PERCENT OF VALUE IS 096.00

PAGE 1530
 VALUATION DATE-JUL 01, 2011
 TAXABLE STATUS DATE-MAR 01, 2012

TAX MAP PARCEL NUMBER	PROPERTY LOCATION & CLASS	ASSESSMENT	EXEMPTION CODE-----	COUNTY-----	TOWN-----	SCHOOL
CURRENT OWNERS NAME	SCHOOL DISTRICT	LAND	TAX DESCRIPTION	TAXABLE VALUE		
CURRENT OWNERS ADDRESS	PARCEL SIZE/GRID COORD	TOTAL	SPECIAL DISTRICTS	ACCOUNT NO.		
***** 75.004-1-35.112 *****						
	Off Ush 11					
75.004-1-35.112	323 Vacant rural		COUNTY TAXABLE VALUE	29,100		
Smith Michael S	Potsdam 2 407402	29,100	TOWN TAXABLE VALUE	29,100		
525 Ames Rd	2002sp25000	29,100	SCHOOL TAXABLE VALUE	29,100		
Potsdam, NY 13676	ACRES 97.00		AG002 Ag Dist #2	.00 MT		
	EAST-0304190 NRTH-1684019		FD034 Potsdam Fire Prot	29,100 TO M		
	DEED BOOK 2002 PG-8065					
	FULL MARKET VALUE	30,313				
***** 75.004-1-36 *****						
	6632 Ush 11					1-165- 8
75.004-1-36	270 Mfg housing		Aged - Tow 41803	0	0	4,200 0
Ames John B	Potsdam 2 407402	16,500	Enhanced S 41834	0	0	0 21,000
6632 US Highway 11	X	21,000	COUNTY TAXABLE VALUE	21,000		
Canton, NY 13617	X		TOWN TAXABLE VALUE	16,800		
	X		SCHOOL TAXABLE VALUE	0		
	ACRES 1.80		AG002 Ag Dist #2	.00 MT		
	EAST-0302761 NRTH-1686497		FD034 Potsdam Fire Prot	21,000 TO M		
	DEED BOOK 864 PG-734					
	FULL MARKET VALUE	21,875				
***** 75.004-1-37 *****						
	6630 Ush 11					1-293-14
75.004-1-37	270 Mfg housing		Basic Star 41854	0	0	0 20,000
McCuen Roy E	Potsdam 2 407402	16,300	COUNTY TAXABLE VALUE	20,000		
6630 US Highway 11	2006sp7000	20,000	TOWN TAXABLE VALUE	20,000		
Canton, NY 13617	X		SCHOOL TAXABLE VALUE	0		
	X		AG002 Ag Dist #2	.00 MT		
	ACRES 1.50		FD034 Potsdam Fire Prot	20,000 TO M		
	EAST-0302414 NRTH-1686822					
	DEED BOOK 2006 PG-22909					
	FULL MARKET VALUE	20,833				
***** 75.004-1-38.11 *****						
	6675 Ush 11					1-255-15
75.004-1-38.11	240 Rural res		COUNTY TAXABLE VALUE	169,700		
Fletcher Annette M	Potsdam 2 407402	39,900	TOWN TAXABLE VALUE	169,700		
Crotty Thomas M	Wrp Easement 1999/19235	169,700	SCHOOL TAXABLE VALUE	169,700		
109 Church St	Add Land 1003/866 Row/nys		AG002 Ag Dist #2	.00 MT		
Alexandria Bay, NY 13607	X		FD034 Potsdam Fire Prot	169,700 TO M		
	ACRES 82.00					
	EAST-0302501 NRTH-1688443					
	DEED BOOK 2010 PG-10124					
	FULL MARKET VALUE	176,771				

STATE OF NEW YORK
 COUNTY - St Lawrence
 TOWN - Potsdam
 SWIS - 407489

2 0 1 2 T E N T A T I V E A S S E S S M E N T R O L L
 T A X A B L E SECTION OF THE ROLL - 1

PAGE 1531
 VALUATION DATE-JUL 01, 2011
 TAXABLE STATUS DATE-MAR 01, 2012

TAX MAP NUMBER SEQUENCE
 UNIFORM PERCENT OF VALUE IS 096.00
 UNIFORM PERCENT OF VALUE IS 096.00

TAX MAP PARCEL NUMBER	PROPERTY LOCATION & CLASS	ASSESSMENT	EXEMPTION CODE-----	COUNTY-----	TOWN-----	SCHOOL
CURRENT OWNERS NAME	SCHOOL DISTRICT	LAND	TAX DESCRIPTION	TAXABLE VALUE		
CURRENT OWNERS ADDRESS	PARCEL SIZE/GRID COORD	TOTAL	SPECIAL DISTRICTS			ACCOUNT NO.

75.004-1-38.12	USH 11 322 Rural vac>10		COUNTY TAXABLE VALUE	28,500		
Fletcher Annette M	Potsdam 2 407402	28,500	TOWN TAXABLE VALUE	28,500		
109 Church St	x	28,500	SCHOOL TAXABLE VALUE	28,500		
Alexandria Bay, NY 13607	x		AG002 Ag Dist #2	.00 MT		
	x		FD034 Potsdam Fire Prot	28,500 TO M		
	ACRES 25.90					
	EAST-0303345 NRTH-1687276					
	DEED BOOK 2010 PG-10123					
	FULL MARKET VALUE	29,688				

75.004-1-39.1	507,525 Ames Rd		Basic Star 41854	0		1-163- 3.1
Smith Michael S	472 Kennel / vet		COUNTY TAXABLE VALUE	315,000		28,800
525 Ames Rd	Potsdam 2 407402	40,000	TOWN TAXABLE VALUE	315,000		
Potsdam, NY 13676	Re: Res & Vet Clinic	315,000	SCHOOL TAXABLE VALUE	286,200		
	E#507-Vet Clinic		AG002 Ag Dist #2	.00 MT		
	E#525-House		FD034 Potsdam Fire Prot	315,000 TO M		
	ACRES 38.00					
	EAST-0304817 NRTH-1686432					
	DEED BOOK 1010 PG-00850					
	FULL MARKET VALUE	328,125				

75.004-1-39.2	Ames Rd					1-163- 2
Smith Michael	105 Vac farmland		COUNTY TAXABLE VALUE	16,400		
525 Ames Rd	Potsdam 2 407402	16,400	TOWN TAXABLE VALUE	16,400		
Potsdam, NY 13676	X	16,400	SCHOOL TAXABLE VALUE	16,400		
	X		AG002 Ag Dist #2	.00 MT		
	X		FD034 Potsdam Fire Prot	16,400 TO M		
	ACRES 11.60					
	EAST-0305359 NRTH-1685092					
	DEED BOOK 1010 PG-00850					
	FULL MARKET VALUE	17,083				

75.004-1-41	1051 Cr 35		Enhanced S 41834	0		1-234-15
Maroney John J	240 Rural res		COUNTY TAXABLE VALUE	125,000		59,710
Maroney Mary P	Potsdam 2 407402	47,800	TOWN TAXABLE VALUE	125,000		
1051 County Route 35	Eben Rd/zone	125,000	SCHOOL TAXABLE VALUE	65,290		
Potsdam, NY 13676	X		AG002 Ag Dist #2	.00 MT		
	X		FD034 Potsdam Fire Prot	125,000 TO M		
	ACRES 192.36					
	EAST-0307351 NRTH-1687384					
	DEED BOOK 859 PG-00154					
	FULL MARKET VALUE	130,208				

STATE OF NEW YORK
 COUNTY - St Lawrence
 TOWN - Potsdam
 SWIS - 407489

2 0 1 2 T E N T A T I V E A S S E S S M E N T R O L L
 T A X A B L E SECTION OF THE ROLL - 1

PAGE 1532
 VALUATION DATE-JUL 01, 2011
 TAXABLE STATUS DATE-MAR 01, 2012

TAX MAP NUMBER SEQUENCE
 UNIFORM PERCENT OF VALUE IS 096.00
 UNIFORM PERCENT OF VALUE IS 096.00

TAX MAP PARCEL NUMBER	PROPERTY LOCATION & CLASS	ASSESSMENT	EXEMPTION CODE-----	COUNTY-----	TOWN-----	SCHOOL
CURRENT OWNERS NAME	SCHOOL DISTRICT	LAND	TAX DESCRIPTION	TAXABLE VALUE		
CURRENT OWNERS ADDRESS	PARCEL SIZE/GRID COORD	TOTAL	SPECIAL DISTRICTS			ACCOUNT NO.

75.004-1-42	6588 Ush 11 230 3 Family Res Potsdam 2 407402	16,700	COUNTY TAXABLE VALUE	80,000		1-212-7.2
House Stephen	E#6588 House	80,000	TOWN TAXABLE VALUE	80,000		
153 Birch Dr	E#6594a		SCHOOL TAXABLE VALUE	80,000		
Potsdam, NY 13676	X		AG002 Ag Dist #2	.00 MT		
	ACRES 2.00		FD034 Potsdam Fire Prot	80,000 TO M		
	EAST-0301830 NRTH-1686108					
	DEED BOOK 1037 PG-01121					
	FULL MARKET VALUE	83,333				

75.004-1-43	6526,6532 Ush 11 210 1 Family Res	15,900	Basic Star 41854 0	0	0	1-212-7.1
Cunningham Michael J	Potsdam 2 407402	120,000	COUNTY TAXABLE VALUE	120,000		28,800
PO Box 366	Re: The Treasure Chest		TOWN TAXABLE VALUE	120,000		
Canton, NY 13617	E#6526house		SCHOOL TAXABLE VALUE	91,200		
	E#6532treasure Chest		AG002 Ag Dist #2	.00 MT		
	ACRES 1.00		FD034 Potsdam Fire Prot	120,000 TO M		
	EAST-0300617 NRTH-1685114					
	DEED BOOK 1097 PG-1077					
	FULL MARKET VALUE	125,000				

75.004-1-44	Ames Rd 323 Vacant rural	6,000	COUNTY TAXABLE VALUE	6,000		1-256- 1
Stevens Edward	Potsdam 2 407402	6,000	TOWN TAXABLE VALUE	6,000		
439 Ames Rd	X	6,000	SCHOOL TAXABLE VALUE	6,000		
Potsdam, NY 13676	X		FD034 Potsdam Fire Prot	6,000 TO M		
	X					
	ACRES 25.00					
	EAST-0304449 NRTH-1683124					
	DEED BOOK 1119 PG-18					
	FULL MARKET VALUE	6,250				

75.004-1-45	524 Ames Rd 240 Rural res	23,500	COUNTY TAXABLE VALUE	71,000		1-163- 3.21
Norquest Thomas	Potsdam 2 407402	71,000	TOWN TAXABLE VALUE	71,000		
Norquest Robin	X		SCHOOL TAXABLE VALUE	71,000		
524 Ames Rd	X		AG002 Ag Dist #2	.00 MT		
Potsdam, NY 13676	X		FD034 Potsdam Fire Prot	71,000 TO M		
	ACRES 36.70					
	EAST-0305532 NRTH-1686670					
	DEED BOOK 2003 PG-23461					
	FULL MARKET VALUE	73,958				

STATE OF NEW YORK
 COUNTY - St Lawrence
 TOWN - Potsdam
 SWIS - 407489

2 0 1 2 T E N T A T I V E A S S E S S M E N T R O L L
 T A X A B L E SECTION OF THE ROLL - 1

PAGE 1533
 VALUATION DATE-JUL 01, 2011
 TAXABLE STATUS DATE-MAR 01, 2012

TAX MAP NUMBER SEQUENCE
 UNIFORM PERCENT OF VALUE IS 096.00
 UNIFORM PERCENT OF VALUE IS 096.00

TAX MAP PARCEL NUMBER	PROPERTY LOCATION & CLASS	ASSESSMENT	EXEMPTION CODE-----	COUNTY-----	TOWN-----	SCHOOL
CURRENT OWNERS NAME	SCHOOL DISTRICT	LAND	TAX DESCRIPTION	TAXABLE VALUE		
CURRENT OWNERS ADDRESS	PARCEL SIZE/GRID COORD	TOTAL	SPECIAL DISTRICTS			ACCOUNT NO.
***** 75.004-1-46 *****						
75.004-1-46	Ames (off) Rd 323 Vacant rural		COUNTY TAXABLE VALUE	400		
Thew Spencer	Potsdam 2 407402	400	TOWN TAXABLE VALUE	400		
PO Box 459	X	400	SCHOOL TAXABLE VALUE	400		
South Colton, NY 13687	X		FD034 Potsdam Fire Prot	400 TO M		
	X					
	ACRES 3.80					
	EAST-0303908 NRTH-1683751					
	DEED BOOK 1998 PG-16112					
	FULL MARKET VALUE	417				
***** 75.004-1-48 *****						
75.004-1-48	800 Cr 35 210 1 Family Res		Basic Star 41854 0	0	0	1-204- 4.1 28,800
Friedel Kenneth Jr	Potsdam 2 407402	16,400	COUNTY TAXABLE VALUE	80,000		
Friedel Betsy Lou	X	80,000	TOWN TAXABLE VALUE	80,000		
800 County Route 35	X		SCHOOL TAXABLE VALUE	51,200		
Potsdam, NY 13676	X		FD034 Potsdam Fire Prot	80,000 TO M		
	ACRES 1.40					
	EAST-0311946 NRTH-1683449					
	DEED BOOK 00965 PG-01046					
	FULL MARKET VALUE	83,333				
***** 75.004-1-49 *****						
75.004-1-49	435 Wilkinson Rd 240 Rural res		COUNTY TAXABLE VALUE	71,800		
North Woods Properties Inc	Potsdam 2 407402	51,200	TOWN TAXABLE VALUE	71,800		
5984 County Route 27	2010sp74918	71,800	SCHOOL TAXABLE VALUE	71,800		
Canton, NY 13617	ACRES 78.00		AG002 Ag Dist #2	.00 MT		
	EAST-0305366 NRTH-1680917		FD034 Potsdam Fire Prot	71,800 TO M		
	DEED BOOK 2010 PG-18203					
	FULL MARKET VALUE	74,792				

STATE OF NEW YORK
 COUNTY - St Lawrence
 TOWN - Potsdam
 SWIS - 407489

2 0 1 2 T E N T A T I V E A S S E S S M E N T R O L L
 T A X A B L E S E C T I O N O F T H E R O L L - 1
 M A P S E C T I O N - 075
 S U B - S E C T I O N - 004
 U N I F O R M P E R C E N T O F V A L U E I S 096.00

PAGE 1534
 VALUATION DATE-JUL 01, 2011
 TAXABLE STATUS DATE-MAR 01, 2012
 RPS150/V04/L015
 CURRENT DATE 4/25/2012

*** S P E C I A L D I S T R I C T S U M M A R Y ***

CODE	DISTRICT NAME	TOTAL PARCELS	EXTENSION TYPE	EXTENSION VALUE	AD VALOREM VALUE	EXEMPT AMOUNT	TAXABLE VALUE
AG002	Ag Dist #2	31	MOVTAX				
FD034	Potsdam Fire P	61	TOTAL M		4628,300		4628,300

*** S C H O O L D I S T R I C T S U M M A R Y ***

CODE	DISTRICT NAME	TOTAL PARCELS	ASSESSED LAND	ASSESSED TOTAL	EXEMPT AMOUNT	TOTAL TAXABLE	STAR AMOUNT	STAR TAXABLE
407402	Potsdam 2	61	1425,600	4628,300		4628,300	908,030	3720,270
	S U B - T O T A L	61	1425,600	4628,300		4628,300	908,030	3720,270
	T O T A L	61	1425,600	4628,300		4628,300	908,030	3720,270

*** S Y S T E M C O D E S S U M M A R Y ***

NO SYSTEM EXEMPTIONS AT THIS LEVEL

*** E X E M P T I O N S U M M A R Y ***

CODE	DESCRIPTION	TOTAL PARCELS	COUNTY	TOWN	SCHOOL
41003	Vet Chg of	1		15,810	
41112	Vet Pro Ra	1	18,386		
41121	Vet - Wart	3	34,560	34,560	
41131	Vet - Comb	1	19,200	19,200	
41141	Vet - Disa	1	34,300	34,300	
41803	Aged - Tow	1		4,200	
41834	Enhanced S	4			200,130
41844	STAR MH	2			29,300
41854	Basic Star	24			678,600
	T O T A L	38	106,446	108,070	908,030

STATE OF NEW YORK
COUNTY - St Lawrence
TOWN - Potsdam
SWIS - 407489

2 0 1 2 T E N T A T I V E A S S E S S M E N T R O L L
T A X A B L E SECTION OF THE ROLL - 1
M A P S E C T I O N - 075
S U B - S E C T I O N - 004
UNIFORM PERCENT OF VALUE IS 096.00

PAGE 1535
VALUATION DATE-JUL 01, 2011
TAXABLE STATUS DATE-MAR 01, 2012
RPS150/V04/L015
CURRENT DATE 4/25/2012

*** G R A N D T O T A L S ***

ROLL SEC	DESCRIPTION	TOTAL PARCELS	ASSESSED LAND	ASSESSED TOTAL	TAXABLE COUNTY	TAXABLE TOWN	TAXABLE SCHOOL	STAR TAXABLE
1	TAXABLE	61	1425,600	4628,300	4521,854	4520,230	4628,300	3720,270

STATE OF NEW YORK
 COUNTY - St Lawrence
 TOWN - Potsdam
 SWIS - 407489

2 0 1 2 T E N T A T I V E A S S E S S M E N T R O L L
 T A X A B L E SECTION OF THE ROLL - 1

PAGE 1536
 VALUATION DATE-JUL 01, 2011
 TAXABLE STATUS DATE-MAR 01, 2012

TAX MAP NUMBER SEQUENCE
 UNIFORM PERCENT OF VALUE IS 096.00
 UNIFORM PERCENT OF VALUE IS 096.00

TAX MAP PARCEL NUMBER	PROPERTY LOCATION & CLASS	ASSESSMENT	EXEMPTION CODE-----	COUNTY-----	TOWN-----	SCHOOL
CURRENT OWNERS NAME	SCHOOL DISTRICT	LAND	TAX DESCRIPTION	TAXABLE VALUE		
CURRENT OWNERS ADDRESS	PARCEL SIZE/GRID COORD	TOTAL	SPECIAL DISTRICTS	ACCOUNT NO.		

76.001-1-2	Off Dayton Rd 910 Priv forest		COUNTY TAXABLE VALUE	76.001-1-2	*****	1-255- 9
Morse Donald Jr	Potsdam 2 407402	1,100	TOWN TAXABLE VALUE			
134 Woodmont Rd	X	1,100	SCHOOL TAXABLE VALUE			
Hopewell Junction, NY 12533	X		FD034 Potsdam Fire Prot			1,100 TO M
	X					
	ACRES 11.00					
	EAST-0316449 NRTH-1693654					
	DEED BOOK 2009 PG-5971					
	FULL MARKET VALUE	1,146				

76.001-1-3.1	Ush 11 323 Vacant rural		COUNTY TAXABLE VALUE	76.001-1-3.1	*****	1-250-11
Pahler Jochem	Potsdam 2 407402	52,000	TOWN TAXABLE VALUE			
Pahler Deborah	93sp56000<	52,000	SCHOOL TAXABLE VALUE			
7103 US Highway 11	2008sp52000		AG002 Ag Dist #2			.00 MT
Potsdam, NY 13676	X		FD034 Potsdam Fire Prot			52,000 TO M
	ACRES 89.50					
	EAST-0315259 NRTH-1694627					
	DEED BOOK 2008 PG-1847					
	FULL MARKET VALUE	54,167				

76.001-1-4	320 Dayton Rd 240 Rural res		Basic Star 41854	76.001-1-4	*****	1-193-15
Rivers Karen Trimm	Potsdam 2 407402	26,500	COUNTY TAXABLE VALUE			0 28,800
320 Dayton Rd	92sp21000	52,500	TOWN TAXABLE VALUE			
Potsdam, NY 13676	X		SCHOOL TAXABLE VALUE			
	X		FD034 Potsdam Fire Prot			52,500 TO M
	ACRES 21.00					
	EAST-0315757 NRTH-1692032					
	DEED BOOK 2001 PG-22097					
	FULL MARKET VALUE	54,688				

76.001-1-6	Dayton Rd 910 Priv forest		COUNTY TAXABLE VALUE	76.001-1-6	*****	1-268-10
Scott Bertha (Estate)	Potsdam 2 407402	1,100	TOWN TAXABLE VALUE			
Scott Lynde (Estate)	X	1,100	SCHOOL TAXABLE VALUE			
c/o Glenn Scott	X		FD034 Potsdam Fire Prot			1,100 TO M
575 Bagdad Rd	0681sp0					
Potsdam, NY 13676	ACRES 11.00					
	EAST-0316715 NRTH-1693093					
	DEED BOOK 989 PG-00009					
	FULL MARKET VALUE	1,146				

STATE OF NEW YORK
 COUNTY - St Lawrence
 TOWN - Potsdam
 SWIS - 407489

2 0 1 2 T E N T A T I V E A S S E S S M E N T R O L L
 T A X A B L E SECTION OF THE ROLL - 1

PAGE 1537
 VALUATION DATE-JUL 01, 2011
 TAXABLE STATUS DATE-MAR 01, 2012

TAX MAP NUMBER SEQUENCE
 UNIFORM PERCENT OF VALUE IS 096.00
 UNIFORM PERCENT OF VALUE IS 096.00

TAX MAP PARCEL NUMBER	PROPERTY LOCATION & CLASS	ASSESSMENT	EXEMPTION CODE-----	COUNTY-----	TOWN-----	SCHOOL
CURRENT OWNERS NAME	SCHOOL DISTRICT	LAND	TAX DESCRIPTION	TAXABLE VALUE		
CURRENT OWNERS ADDRESS	PARCEL SIZE/GRID COORD	TOTAL	SPECIAL DISTRICTS			ACCOUNT NO.

76.001-1-7	591 Bagdad Rd			76.001-1-7		*****
White Lisa	270 Mfg housing		COUNTY TAXABLE VALUE	40,000		1-184- 5
PO Box 421	Potsdam 2 407402	12,200	TOWN TAXABLE VALUE	40,000		
Colton, NY 13625	X	40,000	SCHOOL TAXABLE VALUE	40,000		
	X		FD034 Potsdam Fire Prot	40,000 TO M		
	0684sp250					
	FRNT 100.00 DPTH 135.00					
	EAST-0318268 NRTH-1692811					
	DEED BOOK 2011 PG-15429					
	FULL MARKET VALUE	41,667				

76.001-1-8	585 Bagdad Rd			76.001-1-8		*****
Scott Glenn E Jr	210 1 Family Res		Basic Star 41854 0	0	0	1-268-11. 2
585 Bagdad Rd	Potsdam 2 407402	20,700	COUNTY TAXABLE VALUE	63,000		28,800
Potsdam, NY 13676	X	63,000	TOWN TAXABLE VALUE	63,000		
	X		SCHOOL TAXABLE VALUE	34,200		
	X		FD034 Potsdam Fire Prot	63,000 TO M		
	ACRES 2.00					
	EAST-0318073 NRTH-1692789					
	DEED BOOK 913 PG-00772					
	FULL MARKET VALUE	65,625				

76.001-1-9.1	575 Bagdad Rd			76.001-1-9.1		*****
Scott Jennie	210 1 Family Res		Aged - Tow 41803 0	0	50,175	0
575 Bagdad Rd	Potsdam 2 407402	20,600	Aged - Co 41805 0	27,875	0	27,875
Potsdam, NY 13676	X	111,500	Enhanced S 41834 0	0	0	59,710
	X		COUNTY TAXABLE VALUE	83,625		
	X		TOWN TAXABLE VALUE	61,325		
	ACRES 1.80		SCHOOL TAXABLE VALUE	23,915		
	EAST-0317899 NRTH-1692678		FD034 Potsdam Fire Prot	111,500 TO M		
	DEED BOOK 469 PG-00172					
	FULL MARKET VALUE	113,776				

76.001-1-10	569 Bagdad Rd			76.001-1-10		*****
Jay Jason M	210 1 Family Res		COUNTY TAXABLE VALUE	26,700		1-295- 4
Steckly Rebekah A	Potsdam 2 407402	14,700	TOWN TAXABLE VALUE	26,700		
569 Bagdad Rd	2010sp30000	26,700	SCHOOL TAXABLE VALUE	26,700		
Potsdam, NY 13676	X		FD034 Potsdam Fire Prot	26,700 TO M		
	X					
	FRNT 148.00 DPTH 211.00					
	EAST-0317819 NRTH-1692477					
	DEED BOOK 2010 PG-9338					
	FULL MARKET VALUE	27,813				

STATE OF NEW YORK
 COUNTY - St Lawrence
 TOWN - Potsdam
 SWIS - 407489

2 0 1 2 T E N T A T I V E A S S E S S M E N T R O L L
 T A X A B L E SECTION OF THE ROLL - 1

PAGE 1538
 VALUATION DATE-JUL 01, 2011
 TAXABLE STATUS DATE-MAR 01, 2012

TAX MAP NUMBER SEQUENCE
 UNIFORM PERCENT OF VALUE IS 096.00
 UNIFORM PERCENT OF VALUE IS 096.00

TAX MAP PARCEL NUMBER	PROPERTY LOCATION & CLASS	ASSESSMENT	EXEMPTION CODE-----	COUNTY-----	TOWN-----	SCHOOL
CURRENT OWNERS NAME	SCHOOL DISTRICT	LAND	TAX DESCRIPTION	TAXABLE VALUE		
CURRENT OWNERS ADDRESS	PARCEL SIZE/GRID COORD	TOTAL	SPECIAL DISTRICTS			ACCOUNT NO.

76.001-1-11.2	555 Bagdad Rd 210 1 Family Res Potsdam 2 407402	20,700	Basic Star 41854	0	0	28,800
Shanty Joanne	X	80,000	COUNTY TAXABLE VALUE		80,000	
Shanty Donald	X		TOWN TAXABLE VALUE		80,000	
555 Bagdad Rd	X		SCHOOL TAXABLE VALUE		51,200	
Potsdam, NY 13676	X		FD034 Potsdam Fire Prot		80,000 TO M	
	ACRES 2.00					
	EAST-0317486 NRTH-1692302					
	DEED BOOK 1038 PG-00112					
	FULL MARKET VALUE	83,333				

76.001-1-11.12	Bagdad Rd 120 Field crops Potsdam 2 407402	27,900	COUNTY TAXABLE VALUE		29,800	
Scott Glenn E Jr	x	29,800	TOWN TAXABLE VALUE		29,800	
Scott James E	x		SCHOOL TAXABLE VALUE		29,800	
588 Bagdad Rd	x		FD034 Potsdam Fire Prot		29,800 TO M	
Potsdam, NY 13676	x					
	ACRES 46.50					
	EAST-0317472 NRTH-1692849					
	DEED BOOK 2010 PG-7880					
	FULL MARKET VALUE	31,042				

76.001-1-13	540 Bagdad Rd 210 1 Family Res Potsdam 2 407402	12,200	COUNTY TAXABLE VALUE		47,000	1-227- 7
Theisen Gordon S	X	47,000	TOWN TAXABLE VALUE		47,000	
6843 US Highway 11	X	47,000	SCHOOL TAXABLE VALUE		47,000	
Potsdam, NY 13676	X		FD034 Potsdam Fire Prot		47,000 TO M	
	130x95x130x100					
	FRNT 130.00 DPTH 97.50					
	EAST-0317457 NRTH-1691825					
	DEED BOOK 2005 PG-8418					
	FULL MARKET VALUE	48,958				

76.001-1-14	532 Bagdad Rd 210 1 Family Res Potsdam 2 407402	12,300	Basic Star 41854	0	0	28,500
Hourihan James	X	28,500	COUNTY TAXABLE VALUE		28,500	
Hourihan Yvonne	X		TOWN TAXABLE VALUE		28,500	
532 Bagdad Rd	X		SCHOOL TAXABLE VALUE		0	
Potsdam, NY 13676	X		FD034 Potsdam Fire Prot		28,500 TO M	
	135x100x150x90					
	FRNT 135.00 DPTH 95.00					
	EAST-0317379 NRTH-1691728					
	DEED BOOK 1998 PG-6954					
	FULL MARKET VALUE	29,688				

STATE OF NEW YORK
 COUNTY - St Lawrence
 TOWN - Potsdam
 SWIS - 407489

2 0 1 2 T E N T A T I V E A S S E S S M E N T R O L L
 T A X A B L E SECTION OF THE ROLL - 1

PAGE 1539
 VALUATION DATE-JUL 01, 2011
 TAXABLE STATUS DATE-MAR 01, 2012

TAX MAP NUMBER SEQUENCE
 UNIFORM PERCENT OF VALUE IS 096.00
 UNIFORM PERCENT OF VALUE IS 096.00

TAX MAP PARCEL NUMBER	PROPERTY LOCATION & CLASS	ASSESSMENT	EXEMPTION CODE-----	COUNTY-----	TOWN-----	SCHOOL
CURRENT OWNERS NAME	SCHOOL DISTRICT	LAND	TAX DESCRIPTION	TAXABLE VALUE		
CURRENT OWNERS ADDRESS	PARCEL SIZE/GRID COORD	TOTAL	SPECIAL DISTRICTS			ACCOUNT NO.

76.001-1-15.1	477 Bagdad Rd 210 1 Family Res		Basic Star 41854	0	0	1-220- 8.1
Chase Christopher L	Potsdam 2 407402	20,600	COUNTY TAXABLE VALUE		76,500	28,800
477 Bagdad Rd	91sp18000	76,500	TOWN TAXABLE VALUE		76,500	
Potsdam, NY 13676	2006sp60000		SCHOOL TAXABLE VALUE		47,700	
	X		FD034 Potsdam Fire Prot		76,500 TO M	
	ACRES 1.70 BANK8888869					
	EAST-0316601 NRTH-1690476					
	DEED BOOK 2011 PG-6033					
	FULL MARKET VALUE	79,688				

76.001-1-15.22	453 Bagdad Rd 210 1 Family Res		Basic Star 41854	0	0	28,800
Weller Timothy	Potsdam 2 407402	20,800	COUNTY TAXABLE VALUE		133,800	
Weller Debra	X	133,800	TOWN TAXABLE VALUE		133,800	
453 Bagdad Rd	X		SCHOOL TAXABLE VALUE		105,000	
Potsdam, NY 13676	X		FD034 Potsdam Fire Prot		133,800 TO M	
	ACRES 2.40 BANK8888869					
	EAST-0316406 NRTH-1689957					
	DEED BOOK 1072 PG-640					
	FULL MARKET VALUE	139,375				

76.001-1-15.212	Bagdad Rd 314 Rural vac<10		COUNTY TAXABLE VALUE		3,700	
Houriha James	Potsdam 2 407402	3,700	TOWN TAXABLE VALUE		3,700	
Houriha Yvonne	98sp2500	3,700	SCHOOL TAXABLE VALUE		3,700	
532 Bagdad Rd	x		AG002 Ag Dist #2		.00 MT	
Potsdam, NY 13676	x		FD034 Potsdam Fire Prot		3,700 TO M	
	ACRES 3.70					
	EAST-0317352 NRTH-1691361					
	DEED BOOK 1998 PG-3008					
	FULL MARKET VALUE	3,854				

76.001-1-16	401 South Canton Rd 210 1 Family Res		Basic Star 41854	0	0	1-187- 5
Demarest David	Potsdam 2 407402	21,800	COUNTY TAXABLE VALUE		131,500	28,800
Demarest Sandra	X	131,500	TOWN TAXABLE VALUE		131,500	
401 S Canton Rd	X		SCHOOL TAXABLE VALUE		102,700	
Potsdam, NY 13676	X		FD034 Potsdam Fire Prot		131,500 TO M	
	ACRES 4.70 BANK8888869					
	EAST-0320356 NRTH-1688579					
	DEED BOOK 00972 PG-00367					
	FULL MARKET VALUE	136,979				

STATE OF NEW YORK
 COUNTY - St Lawrence
 TOWN - Potsdam
 SWIS - 407489

2 0 1 2 T E N T A T I V E A S S E S S M E N T R O L L
 T A X A B L E SECTION OF THE ROLL - 1

PAGE 1540
 VALUATION DATE-JUL 01, 2011
 TAXABLE STATUS DATE-MAR 01, 2012

TAX MAP NUMBER SEQUENCE
 UNIFORM PERCENT OF VALUE IS 096.00
 UNIFORM PERCENT OF VALUE IS 096.00

TAX MAP PARCEL NUMBER	PROPERTY LOCATION & CLASS	ASSESSMENT	EXEMPTION CODE-----	COUNTY-----	TOWN-----	SCHOOL
CURRENT OWNERS NAME	SCHOOL DISTRICT	LAND	TAX DESCRIPTION	TAXABLE VALUE		
CURRENT OWNERS ADDRESS	PARCEL SIZE/GRID COORD	TOTAL	SPECIAL DISTRICTS			ACCOUNT NO.

76.001-1-17	387,390 South Canton Rd 240 Rural res		Basic Star 41854	0	0	0 28,800
Sackett Richard G Jr	Potsdam 2 407402	78,100	COUNTY TAXABLE VALUE		196,800	
390 South Canton Rd	X	196,800	TOWN TAXABLE VALUE		196,800	
Potsdam, NY 13676	X		SCHOOL TAXABLE VALUE		168,000	
	X		FD034 Potsdam Fire Prot		196,800 TO M	
	ACRES 161.20					
	EAST-0319805 NRTH-1687168					
	DEED BOOK 2008 PG-6669					
	FULL MARKET VALUE	205,000				

76.001-1-20.1	376 Bagdad Rd 210 1 Family Res		Basic Star 41854	0	0	0 28,800
Gilbert Timothy G	Potsdam 2 407402	20,500	COUNTY TAXABLE VALUE		80,000	
Gilbert Laura	96sp58678	80,000	TOWN TAXABLE VALUE		80,000	
376 Bagdad Rd	2009sp82500		SCHOOL TAXABLE VALUE		51,200	
Potsdam, NY 13676	ACRES 1.60 BANK8888869		FD034 Potsdam Fire Prot		80,000 TO M	
	EAST-0315603 NRTH-1688100					
	DEED BOOK 2009 PG-2941					
	FULL MARKET VALUE	83,333				

76.001-1-21.1	414 Bagdad Rd 210 1 Family Res		Basic Star 41854	0	0	0 28,800
Mesibov Donald	Potsdam 2 407402	21,700	COUNTY TAXABLE VALUE		256,500	
Mesibov Susan	88sp10000/92sp25000	256,500	TOWN TAXABLE VALUE		256,500	
414 Bagdad Rd	Ref 1061/1149		SCHOOL TAXABLE VALUE		227,700	
Potsdam, NY 13676	96sp237200		FD034 Potsdam Fire Prot		256,500 TO M	
	ACRES 4.49					
	EAST-0316623 NRTH-1688811					
	DEED BOOK 1100 PG-724					
	FULL MARKET VALUE	267,188				

76.001-1-21.21	384 Bagdad Rd 240 Rural res		Basic Star 41854	0	0	0 28,800
Cornett Mark	Potsdam 2 407402	39,500	COUNTY TAXABLE VALUE		154,000	
Cornett Carole	Wrp Easement 2000/2870	154,000	TOWN TAXABLE VALUE		154,000	
384 Bagdad Rd	(34.60ac)		SCHOOL TAXABLE VALUE		125,200	
Potsdam, NY 13676	X		AG002 Ag Dist #2		.00 MT	
	ACRES 97.70		FD034 Potsdam Fire Prot		154,000 TO M	
	EAST-0316384 NRTH-1688097					
	DEED BOOK 1023 PG-01140					
	FULL MARKET VALUE	160,417				

STATE OF NEW YORK
 COUNTY - St Lawrence
 TOWN - Potsdam
 SWIS - 407489

2 0 1 2 T E N T A T I V E A S S E S S M E N T R O L L
 T A X A B L E SECTION OF THE ROLL - 1

PAGE 1541
 VALUATION DATE-JUL 01, 2011
 TAXABLE STATUS DATE-MAR 01, 2012

TAX MAP NUMBER SEQUENCE
 UNIFORM PERCENT OF VALUE IS 096.00
 UNIFORM PERCENT OF VALUE IS 096.00

TAX MAP PARCEL NUMBER	PROPERTY LOCATION & CLASS	ASSESSMENT	EXEMPTION CODE-----	COUNTY-----	TOWN-----	SCHOOL
CURRENT OWNERS NAME	SCHOOL DISTRICT	LAND	TAX DESCRIPTION	TAXABLE VALUE		
CURRENT OWNERS ADDRESS	PARCEL SIZE/GRID COORD	TOTAL	SPECIAL DISTRICTS	ACCOUNT NO.		

76.001-1-21.22	Bagdad Rd 314 Rural vac<10		COUNTY TAXABLE VALUE	76.001-1-21.22	*****	
Cornett Mark	Potsdam 2 407402	11,900	TOWN TAXABLE VALUE			
Cornett Carole	x	11,900	SCHOOL TAXABLE VALUE			
384 Bagdad Rd	x		AG002 Ag Dist #2			.00 MT
Potsdam, NY 13676	x		FD034 Potsdam Fire Prot			11,900 TO M
	ACRES 3.40					
	EAST-0315086 NRTH-1688386					
	DEED BOOK 1023 PG-1140					
	FULL MARKET VALUE	12,396				

76.001-1-22	174 Dayton Rd 210 1 Family Res		Basic Star 41854 0	76.001-1-22	*****	1-287-13
Huntley Brian T	Potsdam 2 407402	21,200	COUNTY TAXABLE VALUE			28,800
Huntley Heather	2011sp159000	157,000	TOWN TAXABLE VALUE			
174 Dayton Rd	x		SCHOOL TAXABLE VALUE			
Potsdam, NY 13676	80sp44000		FD034 Potsdam Fire Prot			157,000 TO M
	ACRES 3.40 BANK8888869					
	EAST-0315107 NRTH-1689005					
	DEED BOOK 20111 PG-10390					
	FULL MARKET VALUE	163,542				

76.001-1-26	Dayton Rd 323 Vacant rural		COUNTY TAXABLE VALUE	76.001-1-26	*****	1-250-14
Glazier John A	Potsdam 2 407402	10,800	TOWN TAXABLE VALUE			
1549 County Route 25	x	10,800	SCHOOL TAXABLE VALUE			
Malone, NY 12953	x		AG002 Ag Dist #2			.00 MT
	x		FD034 Potsdam Fire Prot			10,800 TO M
	ACRES 36.10					
	EAST-0314133 NRTH-1692378					
	DEED BOOK 1047 PG-00426					
	FULL MARKET VALUE	11,250				

76.001-1-28	7106 Ush 11 312 Vac w/imprv		COUNTY TAXABLE VALUE	76.001-1-28	*****	1-222- 9
Martin Leon A Jr	Potsdam 2 407402	23,800	TOWN TAXABLE VALUE			
Martin Robert	93sp10000	23,800	SCHOOL TAXABLE VALUE			
59 Maple St	x		AG002 Ag Dist #2			.00 MT
Potsdam, NY 13676-1431	x		FD034 Potsdam Fire Prot			23,800 TO M
	ACRES 16.00					
	EAST-0312660 NRTH-1693524					
	DEED BOOK 1071 PG-695					
	FULL MARKET VALUE	24,792				

STATE OF NEW YORK
 COUNTY - St Lawrence
 TOWN - Potsdam
 SWIS - 407489

2 0 1 2 T E N T A T I V E A S S E S S M E N T R O L L
 T A X A B L E SECTION OF THE ROLL - 1

PAGE 1542
 VALUATION DATE-JUL 01, 2011
 TAXABLE STATUS DATE-MAR 01, 2012

TAX MAP NUMBER SEQUENCE
 UNIFORM PERCENT OF VALUE IS 096.00
 UNIFORM PERCENT OF VALUE IS 096.00

TAX MAP PARCEL NUMBER	PROPERTY LOCATION & CLASS	ASSESSMENT	EXEMPTION CODE	COUNTY	TOWN	SCHOOL
CURRENT OWNERS NAME	SCHOOL DISTRICT	LAND	TAX DESCRIPTION	TAXABLE VALUE		
CURRENT OWNERS ADDRESS	PARCEL SIZE/GRID COORD	TOTAL	SPECIAL DISTRICTS			ACCOUNT NO.

76.001-1-29	Ush 11 323 Vacant rural			76.001-1-29		1-251- 1
Glazier John A	Potsdam 2 407402	5,600	COUNTY TAXABLE VALUE	5,600		
1549 County Route 25	X	5,600	TOWN TAXABLE VALUE	5,600		
Malone, NY 12953-6113	X		SCHOOL TAXABLE VALUE	5,600		
	X		AG002 Ag Dist #2	.00 MT		
	X		FD034 Potsdam Fire Prot	5,600 TO M		
	ACRES 18.70					
	EAST-0313570 NRTH-1693330					
	DEED BOOK 1047 PG-00426					
	FULL MARKET VALUE	5,833				

76.001-1-30	Ush 11 330 Vacant comm			76.001-1-30		1-250-15
Glazier John A	Potsdam 2 407402	23,000	COUNTY TAXABLE VALUE	23,000		
1549 County Route 25	X	23,000	TOWN TAXABLE VALUE	23,000		
Malone, NY 12953-6113	X		SCHOOL TAXABLE VALUE	23,000		
	X		AG002 Ag Dist #2	.00 MT		
	X		FD034 Potsdam Fire Prot	23,000 TO M		
	ACRES 15.00					
	EAST-0313050 NRTH-1694065					
	DEED BOOK 1047 PG-00426					
	FULL MARKET VALUE	23,958				

76.001-1-31.1	Dayton Rd 314 Rural vac<10			76.001-1-31.1		1-251- 7
Rivers Timothy A	Potsdam 2 407402	17,800	COUNTY TAXABLE VALUE	17,800		
Rivers Karen S	92sp2000	17,800	TOWN TAXABLE VALUE	17,800		
320 Dayton Rd	X		SCHOOL TAXABLE VALUE	17,800		
Potsdam, NY 13676	X		AG002 Ag Dist #2	.00 MT		
	X		FD034 Potsdam Fire Prot	17,800 TO M		
	ACRES 5.00					
	EAST-0315150 NRTH-1692378					
	DEED BOOK 2003 PG-7761					
	FULL MARKET VALUE	18,542				

76.001-1-31.2	Dayton Rd 330 Vacant comm			76.001-1-31.2		
Glazier John A	Potsdam 2 407402	31,900	COUNTY TAXABLE VALUE	31,900		
1549 County Route 25	X	31,900	TOWN TAXABLE VALUE	31,900		
Malone, NY 12953-0420	X		SCHOOL TAXABLE VALUE	31,900		
	X		FD034 Potsdam Fire Prot	31,900 TO M		
	ACRES 44.60					
	EAST-0314349 NRTH-1693892					
	DEED BOOK 1047 PG-00426					
	FULL MARKET VALUE	33,229				

STATE OF NEW YORK
 COUNTY - St Lawrence
 TOWN - Potsdam
 SWIS - 407489

2 0 1 2 T E N T A T I V E A S S E S S M E N T R O L L
 T A X A B L E SECTION OF THE ROLL - 1

PAGE 1543
 VALUATION DATE-JUL 01, 2011
 TAXABLE STATUS DATE-MAR 01, 2012

TAX MAP NUMBER SEQUENCE
 UNIFORM PERCENT OF VALUE IS 096.00
 UNIFORM PERCENT OF VALUE IS 096.00

TAX MAP PARCEL NUMBER	PROPERTY LOCATION & CLASS	ASSESSMENT	EXEMPTION CODE-----	COUNTY-----	TOWN-----	SCHOOL
CURRENT OWNERS NAME	SCHOOL DISTRICT	LAND	TAX DESCRIPTION	TAXABLE VALUE		
CURRENT OWNERS ADDRESS	PARCEL SIZE/GRID COORD	TOTAL	SPECIAL DISTRICTS	ACCOUNT NO.		

76.001-1-32	7166,7170 Ush 11			76.001-1-32		*****
Glazier John A	710 Manufacture		COUNTY TAXABLE VALUE			1-250-12
1549 County Route 25	Potsdam 2 407402	58,000	TOWN TAXABLE VALUE			
Malone, NY 12953	Processing Plant/office	389,500	SCHOOL TAXABLE VALUE			
	91sp150000< E#7166house		AG002 Ag Dist #2		.00 MT	
	ACRES 6.70		FD034 Potsdam Fire Prot		389,500 TO M	
	EAST-0313483 NRTH-1694670					
	DEED BOOK 1047 PG-00426					
	FULL MARKET VALUE	405,729				

76.001-1-33.11	7161 Ush 11	96 PCT OF VALUE USED FOR EXEMPTION PURPOSES		76.001-1-33.11		*****
Cummings Douglas	240 Rural res		Vet - Comb 41131		19,200	1-204-15
Cummings Melissa	Potsdam 2 407402	37,500	Basic Star 41854		0	0
7161 US Highway 11	E#7161 House	161,500	COUNTY TAXABLE VALUE		142,300	28,800
Potsdam, NY 13676	X		TOWN TAXABLE VALUE		142,300	
	ACRES 38.10 BANK8888830		SCHOOL TAXABLE VALUE		132,700	
	EAST-0312682 NRTH-1695319		AG002 Ag Dist #2		.00 MT	
	DEED BOOK 2004 PG-19960		FD034 Potsdam Fire Prot		161,500 TO M	
	FULL MARKET VALUE	168,229				

76.001-1-33.12	7167 Ush 11			76.001-1-33.12		*****
Luther Byron W	485 >luse sm bld		COUNTY TAXABLE VALUE		70,000	
PO Box 761	Potsdam 2 407402	28,000	TOWN TAXABLE VALUE		70,000	
Potsdam, NY 13676	2002sp40000	70,000	SCHOOL TAXABLE VALUE		70,000	
	ACRES 13.10		AG002 Ag Dist #2		.00 MT	
	EAST-0313147 NRTH-1695595		FD034 Potsdam Fire Prot		70,000 TO M	
	DEED BOOK 2002 PG-12875					
	FULL MARKET VALUE	72,917				

76.001-1-34.2	7185 Ush 11			76.001-1-34.2		*****
Smith Stanley (Estate)	431 Auto dealer		COUNTY TAXABLE VALUE		60,000	1-205- 1.2
7185 US Highway 11	Potsdam 2 407402	26,400	TOWN TAXABLE VALUE		60,000	
Potsdam, NY 13676	Re: Auto Body Repair Shop	60,000	SCHOOL TAXABLE VALUE		60,000	
	X		FD034 Potsdam Fire Prot		60,000 TO M	
	0784sp110000					
	ACRES 10.90 BANK8888830					
	EAST-0313353 NRTH-1695838					
	DEED BOOK 982 PG-00704					
	FULL MARKET VALUE	62,500				

76.001-1-34.3	Ush 11			76.001-1-34.3		*****
Smith Stanley (Estate)	330 Vacant comm		COUNTY TAXABLE VALUE		9,100	1-205- 1.3
7185 US Highway 11	Potsdam 2 407402	9,100	TOWN TAXABLE VALUE		9,100	
Potsdam, NY 13676	86sp25000	9,100	SCHOOL TAXABLE VALUE		9,100	
	X		FD034 Potsdam Fire Prot		9,100 TO M	
	X					
	FRNT 68.00 DPTH 184.00					
	EAST-0313818 NRTH-1695387					
	DEED BOOK 1005 PG-00181					
	FULL MARKET VALUE	9,479				

STATE OF NEW YORK
 COUNTY - St Lawrence
 TOWN - Potsdam
 SWIS - 407489

2 0 1 2 T E N T A T I V E A S S E S S M E N T R O L L
 T A X A B L E SECTION OF THE ROLL - 1

PAGE 1544
 VALUATION DATE-JUL 01, 2011
 TAXABLE STATUS DATE-MAR 01, 2012

TAX MAP NUMBER SEQUENCE
 UNIFORM PERCENT OF VALUE IS 096.00
 UNIFORM PERCENT OF VALUE IS 096.00

TAX MAP PARCEL NUMBER	PROPERTY LOCATION & CLASS	ASSESSMENT	EXEMPTION CODE-----	COUNTY-----	TOWN-----	SCHOOL
CURRENT OWNERS NAME	SCHOOL DISTRICT	LAND	TAX DESCRIPTION	TAXABLE VALUE		
CURRENT OWNERS ADDRESS	PARCEL SIZE/GRID COORD	TOTAL	SPECIAL DISTRICTS			ACCOUNT NO.

76.001-1-35	Dayton Rd (OFF) 314 Rural vac<10		COUNTY TAXABLE VALUE	1,200		
Clarkson Thomas	Potsdam 2 407402	1,200	TOWN TAXABLE VALUE	1,200		
c/o Town Clerk	ACRES 3.50	1,200	SCHOOL TAXABLE VALUE	1,200		
12 Elm St	EAST-0316816 NRTH-1692934		FD034 Potsdam Fire Prot	1,200	TO M	
Potsdam, NY	FULL MARKET VALUE	1,250				

76.001-1-36	Dayton Rd (Off) 314 Rural vac<10		COUNTY TAXABLE VALUE	1,500		
Pickert Amelia	Potsdam 2 407402	1,500	TOWN TAXABLE VALUE	1,500		
c/o Town Clerk	ACRES 5.40	1,500	SCHOOL TAXABLE VALUE	1,500		
12 Elm St	EAST-0316608 NRTH-1693270		FD034 Potsdam Fire Prot	1,500	TO M	
Potsdam, NY 13676	FULL MARKET VALUE	1,563				

76.001-1-37	355 Bagdad Rd 210 1 Family Res		Basic Star 41854	0	0	28,800
Danner Bruce D	Potsdam 2 407402	21,800	COUNTY TAXABLE VALUE	179,500		
Lewis Deborah E	2001sp58500	179,500	TOWN TAXABLE VALUE	179,500		
355 Bagdad Rd	2002sp50000		SCHOOL TAXABLE VALUE	150,700		
Potsdam, NY 13676	2007spl79500		FD034 Potsdam Fire Prot	179,500	TO M	
	ACRES 4.80 BANK8888150					
	EAST-0314912 NRTH-1688097					
	DEED BOOK 2007 PG-10848					
	FULL MARKET VALUE	186,979				

76.001-1-38	Dayton Rd 314 Rural vac<10		COUNTY TAXABLE VALUE	1,000		
Francom Jeffrey	Potsdam 2 407402	1,000	TOWN TAXABLE VALUE	1,000		
Francom Kathleen	93sp20000<	1,000	SCHOOL TAXABLE VALUE	1,000		
208 Dayton Rd	X		FD034 Potsdam Fire Prot	1,000	TO M	
Potsdam, NY 13676	X					
	FRNT 350.00 DPTH 150.00					
	EAST-0315129 NRTH-1691816					
	DEED BOOK 2010 PG-18396					
	FULL MARKET VALUE	1,042				

76.001-1-39	480 Bagdad Rd 240 Rural res		Aged - Tow 41803	0	0	23,900
Theobald Irene	Potsdam 2 407402	34,600	Enhanced S 41834	0	0	59,710
480 Bagdad Rd	X	120,000	Silo 42100	0	500	500
Potsdam, NY 13676	X		COUNTY TAXABLE VALUE	119,500		
	85sp35000		TOWN TAXABLE VALUE	95,600		
	ACRES 57.00		SCHOOL TAXABLE VALUE	59,790		
	EAST-0317250 NRTH-1690324		AG002 Ag Dist #2	.00	MT	
	DEED BOOK 988 PG-00999		FD034 Potsdam Fire Prot	119,500	TO M	
	FULL MARKET VALUE	125,000	500 EX			

STATE OF NEW YORK
 COUNTY - St Lawrence
 TOWN - Potsdam
 SWIS - 407489

2 0 1 2 T E N T A T I V E A S S E S S M E N T R O L L
 T A X A B L E SECTION OF THE ROLL - 1

PAGE 1545
 VALUATION DATE-JUL 01, 2011
 TAXABLE STATUS DATE-MAR 01, 2012

TAX MAP NUMBER SEQUENCE
 UNIFORM PERCENT OF VALUE IS 096.00
 UNIFORM PERCENT OF VALUE IS 096.00

TAX MAP PARCEL NUMBER	PROPERTY LOCATION & CLASS	ASSESSMENT	EXEMPTION CODE-----	COUNTY-----	TOWN-----	SCHOOL
CURRENT OWNERS NAME	SCHOOL DISTRICT	LAND	TAX DESCRIPTION	TAXABLE VALUE		
CURRENT OWNERS ADDRESS	PARCEL SIZE/GRID COORD	TOTAL	SPECIAL DISTRICTS			ACCOUNT NO.

76.001-1-40	Bagdad Rd 322 Rural vac>10		COUNTY TAXABLE VALUE	45,000		
Stone John S	Potsdam 2 407402	45,000	TOWN TAXABLE VALUE	45,000		
Stone A. Sheila	2006sp45000	45,000	SCHOOL TAXABLE VALUE	45,000		
33 Pine Ridge Dr	x		AG002 Ag Dist #2	.00 MT		
Morrisonville, NY 12962	x		FD034 Potsdam Fire Prot	45,000 TO M		
	ACRES 62.50					
	EAST-0315973 NRTH-1690843					
	DEED BOOK 2006 PG-12554					
	FULL MARKET VALUE	46,875				

76.001-1-41	499 Bagdad Rd 210 1 Family Res		Basic Star 41854 0	0	0	28,800
McLaughlin D. Kenneth	Potsdam 2 407402	22,200	COUNTY TAXABLE VALUE	140,000		
DeSousa Loretta	2006sp20000	140,000	TOWN TAXABLE VALUE	140,000		
499 Bagdad Rd	x		SCHOOL TAXABLE VALUE	111,200		
Potsdam, NY 13676	x		AG002 Ag Dist #2	.00 MT		
	ACRES 5.90		FD034 Potsdam Fire Prot	140,000 TO M		
	EAST-0316610 NRTH-1691094					
	DEED BOOK 2006 PG-12358					
	FULL MARKET VALUE	145,833				

76.001-1-42	Bagdad Rd 314 Rural vac<10		COUNTY TAXABLE VALUE	17,800		
Weller Timothy	Potsdam 2 407402	17,800	TOWN TAXABLE VALUE	17,800		
Weller Debra	x	17,800	SCHOOL TAXABLE VALUE	17,800		
453 Bagdad Rd	x		AG002 Ag Dist #2	.00 MT		
Potsdam, NY 13676	x		FD034 Potsdam Fire Prot	17,800 TO M		
	ACRES 4.90					
	EAST-0316311 NRTH-1689601					
	DEED BOOK 2006 PG-18077					
	FULL MARKET VALUE	18,542				

76.001-2-2	816 Bagdad Rd 210 1 Family Res		Basic Star 41854 0	0	0	1-276- 8 28,800
Lillie David	Potsdam 2 407402	20,600	COUNTY TAXABLE VALUE	170,700		
Lillie Kathy	2000sp155000	170,700	TOWN TAXABLE VALUE	170,700		
816 Bagdad Rd	86sp110000/88sp123900		SCHOOL TAXABLE VALUE	141,900		
Potsdam, NY 13676	88-130000		FD034 Potsdam Fire Prot	170,700 TO M		
	ACRES 1.80					
	EAST-0323334 NRTH-1695751					
	DEED BOOK 2000 PG-18214					
	FULL MARKET VALUE	177,813				

STATE OF NEW YORK
 COUNTY - St Lawrence
 TOWN - Potsdam
 SWIS - 407489

2 0 1 2 T E N T A T I V E A S S E S S M E N T R O L L
 T A X A B L E SECTION OF THE ROLL - 1

PAGE 1546
 VALUATION DATE-JUL 01, 2011
 TAXABLE STATUS DATE-MAR 01, 2012

TAX MAP NUMBER SEQUENCE
 UNIFORM PERCENT OF VALUE IS 096.00
 UNIFORM PERCENT OF VALUE IS 096.00

TAX MAP PARCEL NUMBER	PROPERTY LOCATION & CLASS	ASSESSMENT	EXEMPTION CODE-----	COUNTY-----	TOWN-----	SCHOOL
CURRENT OWNERS NAME	SCHOOL DISTRICT	LAND	TAX DESCRIPTION	TAXABLE VALUE		
CURRENT OWNERS ADDRESS	PARCEL SIZE/GRID COORD	TOTAL	SPECIAL DISTRICTS	ACCOUNT NO.		

76.001-2-3.2	808 Bagdad Rd 210 1 Family Res Potsdam 2 407402	20,700	Basic Star 41854	0	0	0
Denis Scott J	X	120,000	COUNTY TAXABLE VALUE	120,000		
808 Bagdad Rd	X		TOWN TAXABLE VALUE	120,000		
Potsdam, NY 13676	0784sp5000vac ACRES 2.00		SCHOOL TAXABLE VALUE	91,200		
	EAST-0323140 NRTH-1695622		FD034 Potsdam Fire Prot	120,000 TO M		
	DEED BOOK 2010 PG-11790					
	FULL MARKET VALUE	125,000				

76.001-2-3.13	Bagdad Rd 314 Rural vac<10 Potsdam 2 407402	10,000	COUNTY TAXABLE VALUE	10,000		
Daniels Ryan	X	10,000	TOWN TAXABLE VALUE	10,000		
780 Bagdad Rd	93sp9500	10,000	SCHOOL TAXABLE VALUE	10,000		
Potsdam, NY 13676	88sp7500vac X		FD034 Potsdam Fire Prot	10,000 TO M		
	ACRES 3.50					
	EAST-0322144 NRTH-1695708					
	DEED BOOK 2002 PG-10794					
	FULL MARKET VALUE	10,417				

76.001-2-3.31	780,782 Bagdad Rd	78 PCT OF VALUE USED FOR EXEMPTION PURPOSES			1-257- 1.3	
76.001-2-3.31	280 Res Multiple Potsdam 2 407402	44,000	Vet - Comb 41131	0	19,200	19,200
Daniels Kenneth (LU)	X	209,500	Enhanced S 41834	0	0	59,710
Daniels Elizabeth (LU)	X		COUNTY TAXABLE VALUE	190,300		
c/o Alan Daniels	X		TOWN TAXABLE VALUE	190,300		
780 Bagdad Rd	85sp12000vac/85bp		SCHOOL TAXABLE VALUE	149,790		
Potsdam, NY 13676	ACRES 20.67		FD034 Potsdam Fire Prot	209,500 TO M		
	EAST-0323031 NRTH-1695038					
	DEED BOOK 2004 PG-12599					
	FULL MARKET VALUE	218,229				

76.001-2-3.32	788 Bagdad Rd					
76.001-2-3.32	210 1 Family Res Potsdam 2 407402	20,700	Basic Star 41854	0	0	0
Cowen Christopher	X	230,000	COUNTY TAXABLE VALUE	230,000		
Cowen-Wilson Heather	2007sp146500		TOWN TAXABLE VALUE	230,000		
788 Bagdad Rd	86sp4000vac		SCHOOL TAXABLE VALUE	201,200		
Potsdam, NY 13676	2007sp208500		FD034 Potsdam Fire Prot	230,000 TO M		
	ACRES 2.00 BANK8888830					
	EAST-0322555 NRTH-1695384					
	DEED BOOK 2007 PG-9509					
	FULL MARKET VALUE	239,583				

STATE OF NEW YORK
 COUNTY - St Lawrence
 TOWN - Potsdam
 SWIS - 407489

2 0 1 2 T E N T A T I V E A S S E S S M E N T R O L L
 T A X A B L E SECTION OF THE ROLL - 1

PAGE 1547
 VALUATION DATE-JUL 01, 2011
 TAXABLE STATUS DATE-MAR 01, 2012

TAX MAP NUMBER SEQUENCE
 UNIFORM PERCENT OF VALUE IS 096.00
 UNIFORM PERCENT OF VALUE IS 096.00

TAX MAP PARCEL NUMBER	PROPERTY LOCATION & CLASS	ASSESSMENT	EXEMPTION CODE-----	COUNTY-----	TOWN-----	SCHOOL
CURRENT OWNERS NAME	SCHOOL DISTRICT	LAND	TAX DESCRIPTION	TAXABLE VALUE		
CURRENT OWNERS ADDRESS	PARCEL SIZE/GRID COORD	TOTAL	SPECIAL DISTRICTS			ACCOUNT NO.

76.001-2-3.111	789 Bagdad Rd 210 1 Family Res		Basic Star 41854	0	0	0 28,800
Furnia Brett	Potsdam 2 407402	21,300	COUNTY TAXABLE VALUE		96,500	
Furnia Elizabeth	97sp76000	96,500	TOWN TAXABLE VALUE		96,500	
789 Bagdad Rd	89sp7500/92sp78000		SCHOOL TAXABLE VALUE		67,700	
Potsdam, NY 13676-6910	99sp80000/2000sp85000		FD034 Potsdam Fire Prot		96,500 TO M	
	ACRES 3.70					
	EAST-0322425 NRTH-1695881					
	DEED BOOK 2003 PG-4476					
	FULL MARKET VALUE	100,521				

76.001-2-4.1	745 Bagdad Rd 240 Rural res		Enhanced S 41834	0	0	0 59,710
Collins Mildred	Potsdam 2 407402	58,700	COUNTY TAXABLE VALUE		130,000	
Mike Collins	X	130,000	TOWN TAXABLE VALUE		130,000	
726 Bagdad Rd	X		SCHOOL TAXABLE VALUE		70,290	
Potsdam, NY 13676	X		FD034 Potsdam Fire Prot		130,000 TO M	
	ACRES 164.15					
	EAST-0322707 NRTH-1693741					
	DEED BOOK 512 PG-00470					
	FULL MARKET VALUE	135,417				

76.001-2-5.11	South Canton Rd 314 Rural vac<10		COUNTY TAXABLE VALUE		17,500	1-268-12
Hayes Jane	Potsdam 2 407402	17,500	TOWN TAXABLE VALUE		17,500	
Hayes Darrell	X	17,500	SCHOOL TAXABLE VALUE		17,500	
148 Burdge Hill Rd	X		FD034 Potsdam Fire Prot		17,500 TO M	
Newfield, NY 14867-9306	X					
	ACRES 4.10					
	EAST-0322877 NRTH-1690388					
	DEED BOOK 1999 PG-24781					
	FULL MARKET VALUE	18,229				

76.001-2-5.12	540 South Canton Rd 240 Rural res		Ag Distric 41720	0	0	0 0
Healey Dale	Potsdam 2 407402	37,900	Enhanced S 41834	0	0	0 59,710
Healey Mary Ellen	99sp54000	105,000	COUNTY TAXABLE VALUE		105,000	
540 South Canton Rd	ACRES 68.30		TOWN TAXABLE VALUE		105,000	
Potsdam, NY 13676	EAST-0323681 NRTH-1689330		SCHOOL TAXABLE VALUE		45,290	
	DEED BOOK 1999 PG-19887		AG002 Ag Dist #2		.00 MT	
MAY BE SUBJECT TO PAYMENT	FULL MARKET VALUE	109,375	FD034 Potsdam Fire Prot		105,000 TO M	
UNDER AGDIST LAW TIL 2016						

STATE OF NEW YORK
 COUNTY - St Lawrence
 TOWN - Potsdam
 SWIS - 407489

2 0 1 2 T E N T A T I V E A S S E S S M E N T R O L L
 T A X A B L E SECTION OF THE ROLL - 1
 TAX MAP NUMBER SEQUENCE
 UNIFORM PERCENT OF VALUE IS 096.00
 UNIFORM PERCENT OF VALUE IS 096.00

PAGE 1548
 VALUATION DATE-JUL 01, 2011
 TAXABLE STATUS DATE-MAR 01, 2012

TAX MAP PARCEL NUMBER	PROPERTY LOCATION & CLASS	ASSESSMENT	EXEMPTION CODE-----	COUNTY-----	TOWN-----	SCHOOL
CURRENT OWNERS NAME	SCHOOL DISTRICT	LAND	TAX DESCRIPTION	TAXABLE VALUE		
CURRENT OWNERS ADDRESS	PARCEL SIZE/GRID COORD	TOTAL	SPECIAL DISTRICTS			ACCOUNT NO.
***** 76.001-2-5.13 *****						
76.001-2-5.13	South Canton Rd 322 Rural vac>10		Ag Distric 41720	0	12,034	12,034 12,034
Healey Land Trust David P	Potsdam 2 407402	29,900	COUNTY TAXABLE VALUE		17,966	
2349 Bluewater Way	ACRES 54.70	30,000	TOWN TAXABLE VALUE		17,966	
Clearwater, FL 33759	EAST-0322642 NRTH-1691578		SCHOOL TAXABLE VALUE		17,966	
	DEED BOOK 2000 PG-593		AG002 Ag Dist #2		.00 MT	
MAY BE SUBJECT TO PAYMENT	FULL MARKET VALUE	31,250	FD034 Potsdam Fire Prot		17,966 TO M	
UNDER AGDIST LAW TIL 2016			12,034 EX			
***** 76.001-2-6.1 *****						
76.001-2-6.1	556 South Canton Rd 240 Rural res		CW_15_VET/ 41161	0	11,520	11,520 1-191- 1 0
Kingsley Allen	Potsdam 2 407402	27,900	Enhanced S 41834	0	0	0 59,710
Kingsley Sandra	X	85,000	COUNTY TAXABLE VALUE		73,480	
556 South Canton Rd	X		TOWN TAXABLE VALUE		73,480	
Potsdam, NY 13676	X		SCHOOL TAXABLE VALUE		25,290	
	ACRES 34.90		FD034 Potsdam Fire Prot		85,000 TO M	
	EAST-0323984 NRTH-1689849					
	DEED BOOK 980 PG-00438					
	FULL MARKET VALUE	88,542				
***** 76.001-2-7 *****						
76.001-2-7	521 South Canton Rd 210 1 Family Res		Basic Star 41854	0	0	0 1-190- 7 28,800
Patenaude Joann	Potsdam 2 407402	20,600	COUNTY TAXABLE VALUE		70,000	
521 South Canton Rd	93sp50000	70,000	TOWN TAXABLE VALUE		70,000	
Potsdam, NY 13676	X		SCHOOL TAXABLE VALUE		41,200	
	146x200x185x200		FD034 Potsdam Fire Prot		70,000 TO M	
	ACRES 1.80					
	EAST-0322403 NRTH-1690670					
	DEED BOOK 1998 PG-5419					
	FULL MARKET VALUE	72,917				
***** 76.001-2-8 *****						
76.001-2-8	515 South Canton Rd 210 1 Family Res		Basic Star 41854	0	0	0 1-267-14 28,800
Betrus Anthony	Potsdam 2 407402	20,500	Home Impro 44216	0	0	11,750 11,750
Betrus Kristen	98sp87900	142,000	COUNTY TAXABLE VALUE		142,000	
515 S Canton Rd	88sp64900		TOWN TAXABLE VALUE		130,250	
Potsdam, NY 13676	2001sp89000		SCHOOL TAXABLE VALUE		101,450	
	ACRES 1.66 BANK8888870		FD034 Potsdam Fire Prot		130,250 TO M	
	EAST-0322274 NRTH-1690541		11,750 EX			
	DEED BOOK 2001 PG-9509					
	FULL MARKET VALUE	147,917				

STATE OF NEW YORK
 COUNTY - St Lawrence
 TOWN - Potsdam
 SWIS - 407489

2 0 1 2 T E N T A T I V E A S S E S S M E N T R O L L
 T A X A B L E SECTION OF THE ROLL - 1

PAGE 1549
 VALUATION DATE-JUL 01, 2011
 TAXABLE STATUS DATE-MAR 01, 2012

TAX MAP NUMBER SEQUENCE
 UNIFORM PERCENT OF VALUE IS 096.00
 UNIFORM PERCENT OF VALUE IS 096.00

TAX MAP PARCEL NUMBER	PROPERTY LOCATION & CLASS	ASSESSMENT	EXEMPTION CODE-----	COUNTY-----	TOWN-----	SCHOOL
CURRENT OWNERS NAME	SCHOOL DISTRICT	LAND	TAX DESCRIPTION	TAXABLE VALUE		
CURRENT OWNERS ADDRESS	PARCEL SIZE/GRID COORD	TOTAL	SPECIAL DISTRICTS	ACCOUNT NO.		

76.001-2-9	509 South Canton Rd 210 1 Family Res		Basic Star 41854	0	0	0 28,800
Martin April J	Potsdam 2 407402	18,000	COUNTY TAXABLE VALUE		118,500	
PO Box 5152	X	118,500	TOWN TAXABLE VALUE		118,500	
Potsdam, NY 13676	X		SCHOOL TAXABLE VALUE		89,700	
	0983sp59000		FD034 Potsdam Fire Prot		118,500	TO M
	FRNT 170.00 DPTH 175.00					
	EAST-0322252 NRTH-1690324					
	DEED BOOK 2003 PG-13367					
	FULL MARKET VALUE	123,438				

76.001-2-10.1	490 South Canton Rd 210 1 Family Res		Basic Star 41854	0	0	0 28,800
Meyer Robert	Potsdam 2 407402	26,600	COUNTY TAXABLE VALUE		205,000	
Meyer Susan	X	205,000	TOWN TAXABLE VALUE		205,000	
490 South Canton Rd	X		SCHOOL TAXABLE VALUE		176,200	
Potsdam, NY 13676	X		FD034 Potsdam Fire Prot		205,000	TO M
	ACRES 24.80					
	EAST-0322317 NRTH-1689243					
	DEED BOOK 933 PG-00806					
	FULL MARKET VALUE	213,542				

76.001-2-10.2	500 South Canton Rd 210 1 Family Res		Vet - Comb 41131	0	19,200	19,200 0
Aldrich Gregory	Potsdam 2 407402	20,700	Enhanced S 41834	0	0	0 59,710
Aldrich Claudia	X	80,000	COUNTY TAXABLE VALUE		60,800	
500 S Canton Rd	X		TOWN TAXABLE VALUE		60,800	
Potsdam, NY 13676	X		SCHOOL TAXABLE VALUE		20,290	
	ACRES 2.00		FD034 Potsdam Fire Prot		80,000	TO M
	EAST-0322339 NRTH-1689914					
	DEED BOOK 1019 PG-00473					
	FULL MARKET VALUE	83,333				

76.001-2-10.31	518 South Canton Rd 210 1 Family Res					1-215-1.11
Cole Judy Estate	Potsdam 2 407402	20,300	COUNTY TAXABLE VALUE		67,000	
518 South Canton Rd	93sp35000	67,000	TOWN TAXABLE VALUE		67,000	
Potsdam, NY 13676	85sp30000/93sp33500		SCHOOL TAXABLE VALUE		67,000	
	2000sp43000		FD034 Potsdam Fire Prot		67,000	TO M
	ACRES 1.04 BANK8888869					
	EAST-0322620 NRTH-1690346					
	DEED BOOK 2001 PG-18748					
	FULL MARKET VALUE	69,792				

STATE OF NEW YORK
 COUNTY - St Lawrence
 TOWN - Potsdam
 SWIS - 407489

2 0 1 2 T E N T A T I V E A S S E S S M E N T R O L L
 T A X A B L E SECTION OF THE ROLL - 1

PAGE 1550
 VALUATION DATE-JUL 01, 2011
 TAXABLE STATUS DATE-MAR 01, 2012

TAX MAP NUMBER SEQUENCE
 UNIFORM PERCENT OF VALUE IS 096.00
 UNIFORM PERCENT OF VALUE IS 096.00

TAX MAP PARCEL NUMBER	PROPERTY LOCATION & CLASS	ASSESSMENT	EXEMPTION CODE	COUNTY	TOWN	SCHOOL
CURRENT OWNERS NAME	SCHOOL DISTRICT	LAND	TAX DESCRIPTION	TAXABLE VALUE		
CURRENT OWNERS ADDRESS	PARCEL SIZE/GRID COORD	TOTAL	SPECIAL DISTRICTS			ACCOUNT NO.

76.001-2-10.32	516 South Canton Rd			76.001-2-10.32		*****
Judware John-L/C	210 1 Family Res		Dis & Lim 41932	0	17,670	0
516 South Canton Rd	Potsdam 2 407402	20,700	Dis & Lim 41933	0	0	29,450
Potsdam, NY 13676	2010sp29000	58,900	Basic Star 41854	0	0	28,800
	L/CON 1028/11 SP55,000		COUNTY TAXABLE VALUE		41,230	
	ACRES 2.18		TOWN TAXABLE VALUE		29,450	
	EAST-0322772 NRTH-1690065		SCHOOL TAXABLE VALUE		30,100	
	DEED BOOK 2010 PG-16049		FD034 Potsdam Fire Prot		58,900	TO M
	FULL MARKET VALUE	61,354				

76.001-2-10.33	South Canton Rd			76.001-2-10.33		*****
Meyer Robert	322 Rural vac>10		COUNTY TAXABLE VALUE		14,600	1-215- 1. 4
Meyer Susan	Potsdam 2 407402	14,600	TOWN TAXABLE VALUE		14,600	
490 South Canton Rd	X	14,600	SCHOOL TAXABLE VALUE		14,600	
Potsdam, NY 13676	X		FD034 Potsdam Fire Prot		14,600	TO M
	ACRES 14.60					
	EAST-0322923 NRTH-1689568					
	DEED BOOK 933 PG-00806					
	FULL MARKET VALUE	15,208				

76.001-2-11.1	465 South Canton Rd			76.001-2-11.1		*****
Barclay Claude C	240 Rural res		COUNTY TAXABLE VALUE		120,000	1-168-11
254 Lake Ave	Potsdam 2 407402	46,200	TOWN TAXABLE VALUE		120,000	
Hilton, NY 14468	X	120,000	SCHOOL TAXABLE VALUE		120,000	
	88sp45000		FD034 Potsdam Fire Prot		120,000	TO M
	ACRES 108.60					
	EAST-0321278 NRTH-1691254					
	DEED BOOK 1023 PG-00722					
	FULL MARKET VALUE	125,000				

76.001-2-11.2	South Canton Rd			76.001-2-11.2		*****
Martin April J	314 Rural vac<10		COUNTY TAXABLE VALUE		5,400	
PO Box 5152	Potsdam 2 407402	5,400	TOWN TAXABLE VALUE		5,400	
Potsdam, NY 13676	X	5,400	SCHOOL TAXABLE VALUE		5,400	
	85sp1500		FD034 Potsdam Fire Prot		5,400	TO M
	FRNT 170.00 DPTH 202.00					
	EAST-0322100 NRTH-1690476					
	DEED BOOK 2003 PG-13367					
	FULL MARKET VALUE	5,625				

STATE OF NEW YORK
 COUNTY - St Lawrence
 TOWN - Potsdam
 SWIS - 407489

2 0 1 2 T E N T A T I V E A S S E S S M E N T R O L L
 T A X A B L E SECTION OF THE ROLL - 1

PAGE 1551
 VALUATION DATE-JUL 01, 2011
 TAXABLE STATUS DATE-MAR 01, 2012

TAX MAP NUMBER SEQUENCE
 UNIFORM PERCENT OF VALUE IS 096.00
 UNIFORM PERCENT OF VALUE IS 096.00

TAX MAP PARCEL NUMBER	PROPERTY LOCATION & CLASS	ASSESSMENT	EXEMPTION CODE-----	COUNTY-----	TOWN-----	SCHOOL
CURRENT OWNERS NAME	SCHOOL DISTRICT	LAND	TAX DESCRIPTION	TAXABLE VALUE		
CURRENT OWNERS ADDRESS	PARCEL SIZE/GRID COORD	TOTAL	SPECIAL DISTRICTS			ACCOUNT NO.

76.001-2-13.1	458 South Canton Rd 210 1 Family Res Potsdam 2 407402	20,500	Basic Star 41854	0	0	0 28,800
Henry William W	Ref 1071/288	81,500	COUNTY TAXABLE VALUE		81,500	1-204- 9
Henry Betsy A	2001sp70000		TOWN TAXABLE VALUE		81,500	
458 South Canton Rd	X		SCHOOL TAXABLE VALUE		52,700	
Potsdam, NY 13676	ACRES 1.60		FD034 Potsdam Fire Prot		81,500 TO M	
	EAST-0321624 NRTH-1689265					
	DEED BOOK 2006 PG-11015					
	FULL MARKET VALUE	84,896				

76.001-2-14.1	450 South Canton Rd 220 2 Family Res Potsdam 2 407402	26,700	COUNTY TAXABLE VALUE		68,500	1-240- 3
Merrill Hilda Estate	Also see deed 374/412	68,500	TOWN TAXABLE VALUE		68,500	
450 South Canton Rd	X		SCHOOL TAXABLE VALUE		68,500	
Potsdam, NY 13676	X		FD034 Potsdam Fire Prot		68,500 TO M	
	ACRES 21.80					
	EAST-0321862 NRTH-1688595					
	DEED BOOK 792 PG-00521					
	FULL MARKET VALUE	71,354				

76.001-2-15.1	447 South Canton Rd 240 Rural res Potsdam 2 407402	40,900	Basic Star 41854	0	0	0 28,800
Theodore James C	04/04 sp 150000	158,000	COUNTY TAXABLE VALUE		158,000	
Theodore Abbe G	X		TOWN TAXABLE VALUE		158,000	
PO Box 891	X		SCHOOL TAXABLE VALUE		129,200	
Potsdam, NY 13676	X		FD034 Potsdam Fire Prot		158,000 TO M	
	ACRES 85.00					
	EAST-0319979 NRTH-1690368					
	DEED BOOK 2004 PG-8641					
	FULL MARKET VALUE	164,583				

76.001-2-16	Bagdad Rd 323 Vacant rural Potsdam 2 407402	1,900	COUNTY TAXABLE VALUE		1,900	1-258-14
Dougan Timothy	2001sp82000<	1,900	TOWN TAXABLE VALUE		1,900	
Dougan Amy	X		SCHOOL TAXABLE VALUE		1,900	
560 Bagdad Rd	X		FD034 Potsdam Fire Prot		1,900 TO M	
Potsdam, NY 13676	ACRES 9.70 BANK8888119					
	EAST-0318528 NRTH-1691038					
	DEED BOOK 2001 PG-15283					
	FULL MARKET VALUE	1,979				

STATE OF NEW YORK
 COUNTY - St Lawrence
 TOWN - Potsdam
 SWIS - 407489

2 0 1 2 T E N T A T I V E A S S E S S M E N T R O L L
 T A X A B L E SECTION OF THE ROLL - 1

PAGE 1552
 VALUATION DATE-JUL 01, 2011
 TAXABLE STATUS DATE-MAR 01, 2012

TAX MAP NUMBER SEQUENCE
 UNIFORM PERCENT OF VALUE IS 096.00
 UNIFORM PERCENT OF VALUE IS 096.00

TAX MAP PARCEL NUMBER	PROPERTY LOCATION & CLASS	ASSESSMENT	EXEMPTION CODE-----	COUNTY-----	TOWN-----	SCHOOL
CURRENT OWNERS NAME	SCHOOL DISTRICT	LAND	TAX DESCRIPTION	TAXABLE VALUE		
CURRENT OWNERS ADDRESS	PARCEL SIZE/GRID COORD	TOTAL	SPECIAL DISTRICTS			ACCOUNT NO.

76.001-2-17.1	550 Bagdad Rd 210 1 Family Res Potsdam 2 407402	21,600	Basic Star 41854	0	0	1-258-13.1
Sharpe Rhonda	X	82,500	COUNTY TAXABLE VALUE		0	28,800
550 Bagdad Rd	X		TOWN TAXABLE VALUE			
Potsdam, NY 13676	X		SCHOOL TAXABLE VALUE			
	X		FD034 Potsdam Fire Prot		82,500 TO M	
	ACRES 4.30					
	EAST-0317640 NRTH-1691816					
	DEED BOOK 1056 PG-539					
	FULL MARKET VALUE	85,938				

76.001-2-17.2	560 Bagdad Rd 240 Rural res Potsdam 2 407402	25,100	Basic Star 41854	0	0	1-258-13.2
Dougan Timothy	X	165,000	COUNTY TAXABLE VALUE		0	28,800
Dougan Amy	99sp77000<		TOWN TAXABLE VALUE			
560 Bagdad Rd	2001sp82000<		SCHOOL TAXABLE VALUE			
Potsdam, NY 13676	X		FD034 Potsdam Fire Prot		165,000 TO M	
	ACRES 22.50 BANK8888119					
	EAST-0318052 NRTH-1691557					
	DEED BOOK 2001 PG-15283					
	FULL MARKET VALUE	171,875				

76.001-2-18.1	588 Bagdad Rd 240 Rural res Potsdam 2 407402	30,800	Basic Star 41854	0	0	1-175-11
Bray David	X	220,000	COUNTY TAXABLE VALUE		0	28,800
Bray Estella	X		TOWN TAXABLE VALUE			
588 Bagdad Rd	X		SCHOOL TAXABLE VALUE			
Potsdam, NY 13676	X		FD034 Potsdam Fire Prot		220,000 TO M	
	ACRES 39.90					
	EAST-0319675 NRTH-1692919					
	DEED BOOK 876 PG-00760					
	FULL MARKET VALUE	229,167				

76.001-2-19	599 Bagdad Rd 240 Rural res Potsdam 2 407402	25,900	Basic Star 41854	0	0	1-283- 5
Scott James	X	125,000	COUNTY TAXABLE VALUE		0	28,800
Scott Susan	X		TOWN TAXABLE VALUE			
599 Bagdad Rd	X		SCHOOL TAXABLE VALUE			
Potsdam, NY 13676	X		FD034 Potsdam Fire Prot		125,000 TO M	
	ACRES 18.30					
	EAST-0318528 NRTH-1693632					
	DEED BOOK 00972 PG-00204					
	FULL MARKET VALUE	130,208				

STATE OF NEW YORK
 COUNTY - St Lawrence
 TOWN - Potsdam
 SWIS - 407489

2 0 1 2 T E N T A T I V E A S S E S S M E N T R O L L
 T A X A B L E SECTION OF THE ROLL - 1

PAGE 1553
 VALUATION DATE-JUL 01, 2011
 TAXABLE STATUS DATE-MAR 01, 2012

TAX MAP NUMBER SEQUENCE
 UNIFORM PERCENT OF VALUE IS 096.00
 UNIFORM PERCENT OF VALUE IS 096.00

TAX MAP PARCEL NUMBER	PROPERTY LOCATION & CLASS	ASSESSMENT	EXEMPTION CODE-----	COUNTY-----	TOWN-----	SCHOOL
CURRENT OWNERS NAME	SCHOOL DISTRICT	LAND	TAX DESCRIPTION	TAXABLE VALUE		
CURRENT OWNERS ADDRESS	PARCEL SIZE/GRID COORD	TOTAL	SPECIAL DISTRICTS	ACCOUNT NO.		

76.001-2-20.2	645 Bagdad Rd 210 1 Family Res Potsdam 2 407402	20,700	Vet - Comb 41131 Basic Star 41854	0	19,200	19,200 0
Mackey Dennis	X	130,000	COUNTY TAXABLE VALUE	0	110,800	0 28,800
Mackey Margaret	X		TOWN TAXABLE VALUE		110,800	
645 Bagdad Rd	X		SCHOOL TAXABLE VALUE		101,200	
Potsdam, NY 13676	X		FD034 Potsdam Fire Prot		130,000 TO M	
	ACRES 2.00					
	EAST-0319307 NRTH-1693762					
	DEED BOOK 960 PG-00407					
	FULL MARKET VALUE	135,417				

76.001-2-20.3	Bagdad Rd 314 Rural vac<10 Potsdam 2 407402	19,700	COUNTY TAXABLE VALUE		19,700	1-283- 2.3
Bray David	X	19,700	TOWN TAXABLE VALUE		19,700	
Bray Estella	X	19,700	SCHOOL TAXABLE VALUE		19,700	
588 Bagdad Rd	X		FD034 Potsdam Fire Prot		19,700 TO M	
Potsdam, NY 13676	0884sp8700					
	ACRES 9.72					
	EAST-0319112 NRTH-1693070					
	DEED BOOK 984 PG-00242					
	FULL MARKET VALUE	20,521				

76.001-2-20.11	639 Bagdad Rd 210 1 Family Res Potsdam 2 407402	21,000	Basic Star 41854	0	0	1-283- 2.1
MacArthur John	X	90,000	COUNTY TAXABLE VALUE		90,000	0 28,800
639 Bagdad Rd	X		TOWN TAXABLE VALUE		90,000	
Potsdam, NY 13676	2007sp90000		SCHOOL TAXABLE VALUE		61,200	
	90sp44000		AG002 Ag Dist #2		.00 MT	
	ACRES 2.80		FD034 Potsdam Fire Prot		90,000 TO M	
	EAST-0319134 NRTH-1693611					
	DEED BOOK 2007 PG-18058					
	FULL MARKET VALUE	93,750				

76.001-2-20.121	615 Bagdad Rd 210 1 Family Res Potsdam 2 407402	22,200	Basic Star 41854	0	0	0 28,800
Sekelj Gasper	X	205,800	COUNTY TAXABLE VALUE		205,800	
Perrier Patricia	X		TOWN TAXABLE VALUE		205,800	
615 Bagdad Rd	X		SCHOOL TAXABLE VALUE		177,000	
Potsdam, NY 13676	X		AG002 Ag Dist #2		.00 MT	
	ACRES 3.50		FD034 Potsdam Fire Prot		205,800 TO M	
	EAST-0318555 NRTH-1693194					
	DEED BOOK 2008 PG-16812					
	FULL MARKET VALUE	214,375				

STATE OF NEW YORK
 COUNTY - St Lawrence
 TOWN - Potsdam
 SWIS - 407489

2 0 1 2 T E N T A T I V E A S S E S S M E N T R O L L
 T A X A B L E SECTION OF THE ROLL - 1

PAGE 1554
 VALUATION DATE-JUL 01, 2011
 TAXABLE STATUS DATE-MAR 01, 2012

TAX MAP NUMBER SEQUENCE
 UNIFORM PERCENT OF VALUE IS 096.00
 UNIFORM PERCENT OF VALUE IS 096.00

TAX MAP PARCEL NUMBER	PROPERTY LOCATION & CLASS	ASSESSMENT	EXEMPTION CODE-----	COUNTY-----	TOWN-----	SCHOOL
CURRENT OWNERS NAME	SCHOOL DISTRICT	LAND	TAX DESCRIPTION	TAXABLE VALUE		
CURRENT OWNERS ADDRESS	PARCEL SIZE/GRID COORD	TOTAL	SPECIAL DISTRICTS			ACCOUNT NO.

76.001-2-20.122	635 Bagdad Rd 210 1 Family Res		COUNTY TAXABLE VALUE	250,500		
North Country Savings Bank	Potsdam 2 407402	20,700	TOWN TAXABLE VALUE	250,500		
127 Main St	2006sp250000	250,500	SCHOOL TAXABLE VALUE	250,500		
Canton, NY 13617	ACRES 2.10		AG002 Ag Dist #2	.00 MT		
	EAST-0318890 NRTH-1693414		FD034 Potsdam Fire Prot	250,500 TO M		
PRIOR OWNER ON 3/01/2012	DEED BOOK 2012 PG-4437					
North Country Savings Bank	FULL MARKET VALUE	260,938				

76.001-2-22.2	672 Bagdad Rd 210 1 Family Res		Basic Star 41854 0	0		1-275-14. 2
Van Blommestein Jeremy J	Potsdam 2 407402	21,800	COUNTY TAXABLE VALUE	195,000	0	28,800
Van Blommestein Sharmain B	2007sp195000	195,000	TOWN TAXABLE VALUE	195,000		
672 Bagdad Rd	X		SCHOOL TAXABLE VALUE	166,200		
Potsdam, NY 13676	X		FD034 Potsdam Fire Prot	195,000 TO M		
	ACRES 4.80 BANK8888830					
	EAST-0320217 NRTH-1693805					
	DEED BOOK 2007 PG-11334					
	FULL MARKET VALUE	203,125				

76.001-2-22.11	Bagdad Rd 314 Rural vac<10		COUNTY TAXABLE VALUE	19,400		1-275-14. 1
Stoneking Jerry	Potsdam 2 407402	19,400	TOWN TAXABLE VALUE	19,400		
Stoneking Kaye	X	19,400	SCHOOL TAXABLE VALUE	19,400		
720 Scenic Dr	X		FD034 Potsdam Fire Prot	19,400 TO M		
Knoxville, TN 37919-7634	X					
	ACRES 8.90					
	EAST-0319957 NRTH-1693308					
	DEED BOOK 844 PG-00323					
	FULL MARKET VALUE	20,208				

76.001-2-22.12	690 Bagdad Rd 240 Rural res		Basic Star 41854 0	0		28,800
Wells David	Potsdam 2 407402	25,100	COUNTY TAXABLE VALUE	220,000	0	
Wells Jane	X	220,000	TOWN TAXABLE VALUE	220,000		
690 Bagdad Rd	X		SCHOOL TAXABLE VALUE	191,200		
Potsdam, NY 13676	87sp15000vac		FD034 Potsdam Fire Prot	220,000 TO M		
	ACRES 14.90					
	EAST-0320780 NRTH-1693524					
	DEED BOOK 1008 PG-00394					
	FULL MARKET VALUE	229,167				

STATE OF NEW YORK
 COUNTY - St Lawrence
 TOWN - Potsdam
 SWIS - 407489

2 0 1 2 T E N T A T I V E A S S E S S M E N T R O L L
 T A X A B L E SECTION OF THE ROLL - 1

PAGE 1555
 VALUATION DATE-JUL 01, 2011
 TAXABLE STATUS DATE-MAR 01, 2012

TAX MAP NUMBER SEQUENCE
 UNIFORM PERCENT OF VALUE IS 096.00
 UNIFORM PERCENT OF VALUE IS 096.00

TAX MAP PARCEL NUMBER	PROPERTY LOCATION & CLASS	ASSESSMENT	EXEMPTION CODE-----	COUNTY-----	TOWN-----	SCHOOL
CURRENT OWNERS NAME	SCHOOL DISTRICT	LAND	TAX DESCRIPTION	TAXABLE VALUE		
CURRENT OWNERS ADDRESS	PARCEL SIZE/GRID COORD	TOTAL	SPECIAL DISTRICTS	ACCOUNT NO.		

76.001-2-23.1	694 Bagdad Rd 210 1 Family Res Potsdam 2 407402	20,400	Basic Star 41854	0	0	0 28,800
Plante Annette	X	146,900	COUNTY TAXABLE VALUE	146,900		
PO Box 731	X		TOWN TAXABLE VALUE	146,900		
Potsdam, NY 13676	Ref 1039/622		SCHOOL TAXABLE VALUE	118,100		
	ACRES 1.30		FD034 Potsdam Fire Prot	146,900 TO M		
	EAST-0320606 NRTH-1694130					
	DEED BOOK 883 PG-00478					
	FULL MARKET VALUE	153,021				

76.001-2-24.12	Bagdad Rd 312 Vac w/imprv Potsdam 2 407402	23,600	COUNTY TAXABLE VALUE	25,000		
Wells David J	X	25,000	TOWN TAXABLE VALUE	25,000		
Wells Jane B	90sp7000vac		SCHOOL TAXABLE VALUE	25,000		
690 Bagdad Rd	X		FD034 Potsdam Fire Prot	25,000 TO M		
Potsdam, NY 13676	X					
	ACRES 27.00					
	EAST-0320195 NRTH-1694584					
	DEED BOOK 1038 PG-00345					
	FULL MARKET VALUE	26,042				

76.001-2-24.111	704 Bagdad Rd 240 Rural res Potsdam 2 407402	28,000	Basic Star 41854	0	0	0 28,800
Richards Raymond C	X	80,000	COUNTY TAXABLE VALUE	80,000		
PO Box 932	X		TOWN TAXABLE VALUE	80,000		
Potsdam, NY 13676	X		SCHOOL TAXABLE VALUE	51,200		
	X		FD034 Potsdam Fire Prot	80,000 TO M		
	ACRES 31.70					
	EAST-0321408 NRTH-1693524					
	DEED BOOK 1049 PG-00849					
	FULL MARKET VALUE	83,333				

76.001-2-24.112	714 Bagdad Rd 210 1 Family Res Potsdam 2 407402	20,700	Basic Star 41854	0	0	0 28,800
Richards Joshua	x	125,000	COUNTY TAXABLE VALUE	125,000		
French Celeste	x		TOWN TAXABLE VALUE	125,000		
714 Bagdad Rd	x		SCHOOL TAXABLE VALUE	96,200		
Potsdam, NY 13676	x		FD034 Potsdam Fire Prot	125,000 TO M		
	ACRES 2.00 BANK8888830					
	EAST-0321013 NRTH-1694439					
	DEED BOOK 2009 PG-2182					
	FULL MARKET VALUE	130,208				

STATE OF NEW YORK
 COUNTY - St Lawrence
 TOWN - Potsdam
 SWIS - 407489

2 0 1 2 T E N T A T I V E A S S E S S M E N T R O L L
 T A X A B L E SECTION OF THE ROLL - 1
 TAX MAP NUMBER SEQUENCE
 UNIFORM PERCENT OF VALUE IS 096.00
 UNIFORM PERCENT OF VALUE IS 096.00

PAGE 1556
 VALUATION DATE-JUL 01, 2011
 TAXABLE STATUS DATE-MAR 01, 2012

TAX MAP PARCEL NUMBER	PROPERTY LOCATION & CLASS	ASSESSMENT	EXEMPTION CODE-----	COUNTY-----	TOWN-----	SCHOOL
CURRENT OWNERS NAME	SCHOOL DISTRICT	LAND	TAX DESCRIPTION	TAXABLE VALUE		
CURRENT OWNERS ADDRESS	PARCEL SIZE/GRID COORD	TOTAL	SPECIAL DISTRICTS	ACCOUNT NO.		
***** 76.001-2-26 *****						
	739 Bagdad Rd				1-261-	1
76.001-2-26	210 1 Family Res		Vet - Comb 41131	0	12,000	12,000 0
Reid Melvina	Potsdam 2 407402	20,300	Aged - Cou 41802	0	12,600	0 0
739 Bagdad Rd	X	48,000	Aged - Tow 41803	0	0	18,000 0
Potsdam, NY 13676	X		Aged - Sch 41804	0	0	0 16,800
	X		Enhanced S 41834	0	0	0 31,200
	ACRES 1.10		COUNTY TAXABLE VALUE		23,400	
	EAST-0321184 NRTH-1694945		TOWN TAXABLE VALUE		18,000	
	DEED BOOK 656 PG-00343		SCHOOL TAXABLE VALUE		0	
	FULL MARKET VALUE	50,000	FD034 Potsdam Fire Prot		48,000	TO M
***** 76.001-2-27 *****						
	Off Dayton Rd				1-187-	12
76.001-2-27	910 Priv forest		COUNTY TAXABLE VALUE		3,700	
NRLL East, LLC	Potsdam 2 407402	3,700	TOWN TAXABLE VALUE		3,700	
1 Mauchly	X	3,700	SCHOOL TAXABLE VALUE		3,700	
Irvine, CA 92618	X		AG002 Ag Dist #2		.00	MT
	X		FD034 Potsdam Fire Prot		3,700	TO M
	ACRES 12.30					
	EAST-0318420 NRTH-1695665					
	DEED BOOK 2007 PG-5112					
	FULL MARKET VALUE	3,854				
***** 76.001-2-28 *****						
	802 Bagdad Rd				1-257-	1. 2
76.001-2-28	210 1 Family Res		Enhanced S 41834	0	0	0 59,710
Thompson Winfred	Potsdam 2 407402	21,400	COUNTY TAXABLE VALUE		110,000	
802 Bagdad Rd	X	110,000	TOWN TAXABLE VALUE		110,000	
Potsdam, NY 13676	X		SCHOOL TAXABLE VALUE		50,290	
	X		FD034 Potsdam Fire Prot		110,000	TO M
	ACRES 4.00					
	EAST-0322815 NRTH-1695470					
	DEED BOOK 926 PG-00713					
	FULL MARKET VALUE	114,583				
***** 76.001-2-29.2 *****						
	32 Miller Rd					
76.001-2-29.2	210 1 Family Res		Basic Star 41854	0	0	0 28,800
Mullen John K	Potsdam 2 407402	20,900	COUNTY TAXABLE VALUE		191,500	
McKenna Eileen D	91sp120000	191,500	TOWN TAXABLE VALUE		191,500	
32 Miller Rd	92sp122000		SCHOOL TAXABLE VALUE		162,700	
Potsdam, NY 13676	X		FD034 Potsdam Fire Prot		191,500	TO M
	ACRES 2.60					
	EAST-0320758 NRTH-1695514					
	DEED BOOK 2011 PG-13418					
	FULL MARKET VALUE	199,479				

STATE OF NEW YORK
 COUNTY - St Lawrence
 TOWN - Potsdam
 SWIS - 407489

2 0 1 2 T E N T A T I V E A S S E S S M E N T R O L L
 T A X A B L E SECTION OF THE ROLL - 1

PAGE 1557
 VALUATION DATE-JUL 01, 2011
 TAXABLE STATUS DATE-MAR 01, 2012

TAX MAP NUMBER SEQUENCE
 UNIFORM PERCENT OF VALUE IS 096.00
 UNIFORM PERCENT OF VALUE IS 096.00

TAX MAP PARCEL NUMBER	PROPERTY LOCATION & CLASS	ASSESSMENT	EXEMPTION CODE-----	COUNTY-----	TOWN-----	SCHOOL
CURRENT OWNERS NAME	SCHOOL DISTRICT	LAND	TAX DESCRIPTION	TAXABLE VALUE		
CURRENT OWNERS ADDRESS	PARCEL SIZE/GRID COORD	TOTAL	SPECIAL DISTRICTS	ACCOUNT NO.		

76.001-2-30.1	33 Miller Rd 910 Priv forest Potsdam 2 407402	20,500	COUNTY TAXABLE VALUE	76.001-2-30.1	1-280-	6
Perkins William J		25,500	TOWN TAXABLE VALUE			
46C Stockholm Knapp Station Rd			SCHOOL TAXABLE VALUE			
Potsdam, NY 13676	X X ACRES 58.20 EAST-0319437 NRTH-1695449 DEED BOOK 2004 PG-6440 FULL MARKET VALUE 26,563		FD034 Potsdam Fire Prot			25,500 TO M

76.001-2-31	Bagdad Rd 323 Vacant rural Potsdam 2 407402	6,200	COUNTY TAXABLE VALUE	76.001-2-31	1-276-	9
Buchanan Linda H		6,200	TOWN TAXABLE VALUE			
649 Bagdad Rd	91sp18000		SCHOOL TAXABLE VALUE			
Potsdam, NY 13676	96sp9500< X ACRES 20.70 EAST-0318550 NRTH-1694973 DEED BOOK 1999 PG-2055 FULL MARKET VALUE 6,458		AG002 Ag Dist #2 FD034 Potsdam Fire Prot			.00 MT 6,200 TO M

76.001-2-33	Off Dayton Rd 314 Rural vac<10 Potsdam 2 407402	1,200	COUNTY TAXABLE VALUE	76.001-2-33	1-197-	15
Bjelobrck Matthew D		1,200	TOWN TAXABLE VALUE			
48 Marge Ln	2006sp4400		SCHOOL TAXABLE VALUE			
Baiting Hollo, NY 11933	2007sp7990 X ACRES 11.70 EAST-0317402 NRTH-1694411 DEED BOOK 2007 PG-12750 FULL MARKET VALUE 1,250		FD034 Potsdam Fire Prot			1,200 TO M

76.001-2-34	Off Bagdad Rd 323 Vacant rural Potsdam 2 407402	6,000	COUNTY TAXABLE VALUE	76.001-2-34	1-212-	10
Hadley William Jr		6,000	TOWN TAXABLE VALUE			
1093 State Highway 11C	X		SCHOOL TAXABLE VALUE			
Brasher Falls, NY 13613	X X ACRES 19.90 EAST-0317900 NRTH-1694000 DEED BOOK 936 PG-00274 FULL MARKET VALUE 6,250		FD034 Potsdam Fire Prot			6,000 TO M

STATE OF NEW YORK
 COUNTY - St Lawrence
 TOWN - Potsdam
 SWIS - 407489

2 0 1 2 T E N T A T I V E A S S E S S M E N T R O L L
 T A X A B L E SECTION OF THE ROLL - 1

PAGE 1558
 VALUATION DATE-JUL 01, 2011
 TAXABLE STATUS DATE-MAR 01, 2012

TAX MAP NUMBER SEQUENCE
 UNIFORM PERCENT OF VALUE IS 096.00
 UNIFORM PERCENT OF VALUE IS 096.00

TAX MAP PARCEL NUMBER	PROPERTY LOCATION & CLASS	ASSESSMENT	EXEMPTION CODE-----	COUNTY-----	TOWN-----	SCHOOL
CURRENT OWNERS NAME	SCHOOL DISTRICT	LAND	TAX DESCRIPTION	TAXABLE VALUE		
CURRENT OWNERS ADDRESS	PARCEL SIZE/GRID COORD	TOTAL	SPECIAL DISTRICTS			ACCOUNT NO.

76.001-2-36	Off Dayton Rd 314 Rural vac<10		COUNTY TAXABLE VALUE	2,000		1-234-14
Fletcher Annette M	Potsdam 2 407402	2,000	TOWN TAXABLE VALUE	2,000		
Crotty Thomas M	X	2,000	SCHOOL TAXABLE VALUE	2,000		
109 Church St	X		FD034 Potsdam Fire Prot	2,000	TO M	
Alexandria Bay, NY 13607	X					
	ACRES 6.70					
	EAST-0317943 NRTH-1694735					
	DEED BOOK 2010 PG-10124					
	FULL MARKET VALUE	2,083				

76.001-2-38.1	649 Bagdad Rd 210 1 Family Res		Basic Star 41854 0	0	0	28,800
Buchanan Linda	Potsdam 2 407402	21,100	COUNTY TAXABLE VALUE	178,500		
649 Bagdad Rd	91sp18000	178,500	TOWN TAXABLE VALUE	178,500		
Potsdam, NY 13676	X		SCHOOL TAXABLE VALUE	149,700		
	X		FD034 Potsdam Fire Prot	178,500	TO M	
	ACRES 3.00					
	EAST-0319329 NRTH-1694260					
	DEED BOOK 1999 PG-2055					
	FULL MARKET VALUE	185,938				

76.001-2-38.2	647 Bagdad Rd 210 1 Family Res			120,000		
Buchanan Linda	Potsdam 2 407402	20,800	TOWN TAXABLE VALUE	120,000		
649 Bagdad Rd	96sp9500<	120,000	SCHOOL TAXABLE VALUE	120,000		
Potsdam, NY 13676	ACRES 2.20		FD034 Potsdam Fire Prot	120,000	TO M	
	EAST-0319524 NRTH-1693849					
	DEED BOOK 2002 PG-4609					
	FULL MARKET VALUE	125,000				

76.001-2-39	726 Bagdad Rd 210 1 Family Res		Basic Star 41854 0	0	0	28,800
Collins Michael J	Potsdam 2 407402	21,000	COUNTY TAXABLE VALUE	90,600		
726 Bagdad Rd	X	90,600	TOWN TAXABLE VALUE	90,600		
Potsdam, NY 13676	X		SCHOOL TAXABLE VALUE	61,800		
	88sp550		FD034 Potsdam Fire Prot	90,600	TO M	
	ACRES 2.72					
	EAST-0321256 NRTH-1694562					
	DEED BOOK 1018 PG-00637					
	FULL MARKET VALUE	94,375				

STATE OF NEW YORK
 COUNTY - St Lawrence
 TOWN - Potsdam
 SWIS - 407489

2 0 1 2 T E N T A T I V E A S S E S S M E N T R O L L
 T A X A B L E SECTION OF THE ROLL - 1

PAGE 1559
 VALUATION DATE-JUL 01, 2011
 TAXABLE STATUS DATE-MAR 01, 2012

TAX MAP NUMBER SEQUENCE
 UNIFORM PERCENT OF VALUE IS 096.00
 UNIFORM PERCENT OF VALUE IS 096.00

TAX MAP PARCEL NUMBER	PROPERTY LOCATION & CLASS	ASSESSMENT	EXEMPTION CODE-----	COUNTY-----	TOWN-----	SCHOOL
CURRENT OWNERS NAME	SCHOOL DISTRICT	LAND	TAX DESCRIPTION	TAXABLE VALUE		
CURRENT OWNERS ADDRESS	PARCEL SIZE/GRID COORD	TOTAL	SPECIAL DISTRICTS			ACCOUNT NO.

76.001-2-40	434 South Canton Rd 210 1 Family Res		Basic Star 41854	0	0	28,800
Patterson Gerald	Potsdam 2 407402	21,900	COUNTY TAXABLE VALUE		130,000	
Patterson Elizabeth	97sp118000	130,000	TOWN TAXABLE VALUE		130,000	
434 S Canton Rd	X		SCHOOL TAXABLE VALUE		101,200	
Potsdam, NY 13676	X		FD034 Potsdam Fire Prot		130,000 TO M	
	ACRES 5.00					
	EAST-0321191 NRTH-1688595					
	DEED BOOK 1108 PG-1142					
	FULL MARKET VALUE	135,417				

76.001-2-43	Bagdad Rd 323 Vacant rural		COUNTY TAXABLE VALUE		1,000	
Haggett Roger	Potsdam 2 407402	1,000	TOWN TAXABLE VALUE		1,000	
Haggett April	X	1,000	SCHOOL TAXABLE VALUE		1,000	
193 Hadley Rd	X		FD034 Potsdam Fire Prot		1,000 TO M	
Potsdam, NY 13676	X					
	ACRES 2.00					
	EAST-0319784 NRTH-1692335					
	DEED BOOK 889 PG-00844					
	FULL MARKET VALUE	1,042				

76.001-2-45	Bagdad Rd 910 Priv forest		COUNTY TAXABLE VALUE		2,300	1-266- 9
Sackett Richard G	Potsdam 2 407402	2,300	TOWN TAXABLE VALUE		2,300	
387 South Canton Rd	X	2,300	SCHOOL TAXABLE VALUE		2,300	
Potsdam, NY 13676	X		FD034 Potsdam Fire Prot		2,300 TO M	
	X					
	ACRES 23.00					
	EAST-0319156 NRTH-1691881					
	DEED BOOK 981 PG-00127					
	FULL MARKET VALUE	2,396				

76.001-2-46	653 South Canton Rd 240 Rural res		Basic Star 41854	0	0	28,800
Desmond Laura	Potsdam 2 407402	24,900	COUNTY TAXABLE VALUE		89,700	
653 South Canton Rd	2008sp91500	89,700	TOWN TAXABLE VALUE		89,700	
Potsdam, NY 13676	X		SCHOOL TAXABLE VALUE		60,900	
	X		FD034 Potsdam Fire Prot		89,700 TO M	
	ACRES 13.70					
	EAST-0324422 NRTH-1693070					
	DEED BOOK 2008 PG-11489					
	FULL MARKET VALUE	93,438				

STATE OF NEW YORK
 COUNTY - St Lawrence
 TOWN - Potsdam
 SWIS - 407489

2 0 1 2 T E N T A T I V E A S S E S S M E N T R O L L
 T A X A B L E SECTION OF THE ROLL - 1

PAGE 1560
 VALUATION DATE-JUL 01, 2011
 TAXABLE STATUS DATE-MAR 01, 2012

TAX MAP NUMBER SEQUENCE
 UNIFORM PERCENT OF VALUE IS 096.00
 UNIFORM PERCENT OF VALUE IS 096.00

TAX MAP PARCEL NUMBER	PROPERTY LOCATION & CLASS	ASSESSMENT	EXEMPTION CODE-----	COUNTY-----	TOWN-----	SCHOOL
CURRENT OWNERS NAME	SCHOOL DISTRICT	LAND	TAX DESCRIPTION	TAXABLE VALUE		
CURRENT OWNERS ADDRESS	PARCEL SIZE/GRID COORD	TOTAL	SPECIAL DISTRICTS	ACCOUNT NO.		

76.001-2-47	623 South Canton Rd 240 Rural res		Basic Star 41854	0	0	0 28,800
Murray Julie	Potsdam 2 407402	25,000	COUNTY TAXABLE VALUE		90,000	
Kienzle Harry	96sp70000	90,000	TOWN TAXABLE VALUE		90,000	
623 South Canton Rd	X		SCHOOL TAXABLE VALUE		61,200	
Potsdam, NY 13676	X		FD034 Potsdam Fire Prot		90,000 TO M	
	ACRES 14.30					
	EAST-0323954 NRTH-1692484					
	DEED BOOK 1101 PG-349					
	FULL MARKET VALUE	93,750				

76.001-3-4.1	155B Dayton Rd	94 PCT OF VALUE USED FOR EXEMPTION PURPOSES				1-212-11.2
Lennox David	240 Rural res		Vet - Comb 41131	0	19,200	0
155B Dayton Rd	Potsdam 2 407402	33,700	Basic Star 41854	0	0	28,800
Potsdam, NY 13676	87sp9500	157,600	COUNTY TAXABLE VALUE		138,400	
	98sp12000		TOWN TAXABLE VALUE		138,400	
	X		SCHOOL TAXABLE VALUE		128,800	
	ACRES 53.70		FD034 Potsdam Fire Prot		157,600 TO M	
	EAST-0313591 NRTH-1688205					
	DEED BOOK 1998 PG-12110					
	FULL MARKET VALUE	164,167				

76.001-3-4.2	155 Dayton Rd		Basic Star 41854	0	0	0 28,800
Collins Sue Marie	210 1 Family Res	22,600	COUNTY TAXABLE VALUE		104,000	
155 Dayton Rd	Potsdam 2 407402	104,000	TOWN TAXABLE VALUE		104,000	
Potsdam, NY 13676	97sp5000		SCHOOL TAXABLE VALUE		75,200	
	ACRES 6.80		FD034 Potsdam Fire Prot		104,000 TO M	
	EAST-0314674 NRTH-1688768					
	DEED BOOK 1113 PG-153					
	FULL MARKET VALUE	108,333				

76.001-3-5	185 Dayton Rd		Basic Star 41854	0	0	0 25,500
Gilbo Sue	270 Mfg housing	21,300	COUNTY TAXABLE VALUE		25,500	
185 Dayton Rd	Potsdam 2 407402	25,500	TOWN TAXABLE VALUE		25,500	
Potsdam, NY 13676	X		SCHOOL TAXABLE VALUE		0	
	X		FD034 Potsdam Fire Prot		25,500 TO M	
	ACRES 3.54					
	EAST-0314609 NRTH-1689070					
	DEED BOOK 2003 PG-22871					
	FULL MARKET VALUE	26,563				

STATE OF NEW YORK
 COUNTY - St Lawrence
 TOWN - Potsdam
 SWIS - 407489

2 0 1 2 T E N T A T I V E A S S E S S M E N T R O L L
 T A X A B L E SECTION OF THE ROLL - 1

PAGE 1561
 VALUATION DATE-JUL 01, 2011
 TAXABLE STATUS DATE-MAR 01, 2012

TAX MAP NUMBER SEQUENCE
 UNIFORM PERCENT OF VALUE IS 096.00
 UNIFORM PERCENT OF VALUE IS 096.00

TAX MAP PARCEL NUMBER	PROPERTY LOCATION & CLASS	ASSESSMENT	EXEMPTION CODE-----	COUNTY-----	TOWN-----	SCHOOL
CURRENT OWNERS NAME	SCHOOL DISTRICT	LAND	TAX DESCRIPTION	TAXABLE VALUE		
CURRENT OWNERS ADDRESS	PARCEL SIZE/GRID COORD	TOTAL	SPECIAL DISTRICTS			ACCOUNT NO.

76.001-3-6	199 Dayton Rd 210 1 Family Res Potsdam 2 407402	21,300	Basic Star 41854	0	0	1-210-12.12
Bristol Jeffrey	X	75,000	COUNTY TAXABLE VALUE		0	28,800
199 Dayton Rd	X		TOWN TAXABLE VALUE			
Potsdam, NY 13676	1017-884		SCHOOL TAXABLE VALUE			
	X		FD034 Potsdam Fire Prot		75,000 TO M	
	ACRES 3.46 BANK8888209					
	EAST-0314436 NRTH-1689243					
	DEED BOOK 2007 PG-18492					
	FULL MARKET VALUE	78,125				

76.001-3-7	207 Dayton Rd 270 Mfg housing Potsdam 2 407402	20,700	Enhanced S 41834	0	0	1-210-12.2
Thompson Keith	X	35,000	COUNTY TAXABLE VALUE		0	35,000
207 Dayton Rd	X		TOWN TAXABLE VALUE			35,000
Potsdam, NY 13676	X		SCHOOL TAXABLE VALUE		0	
	X		FD034 Potsdam Fire Prot		35,000 TO M	
	ACRES 2.01					
	EAST-0314587 NRTH-1689589					
	DEED BOOK 904 PG-980					
	FULL MARKET VALUE	36,458				

76.001-3-8	213 Dayton Rd 240 Rural res Potsdam 2 407402	35,100	Basic Star 41854	0	0	28,800
Turnbull Alasdair	X	140,000	COUNTY TAXABLE VALUE			140,000
Turnbull Wendy	X		TOWN TAXABLE VALUE			140,000
213 Dayton Rd	X		SCHOOL TAXABLE VALUE			111,200
Potsdam, NY 13676	X		FD034 Potsdam Fire Prot		140,000 TO M	
	ACRES 82.05 BANK8888869					
	EAST-0313570 NRTH-1689935					
	DEED BOOK 2005 PG-6404					
	FULL MARKET VALUE	145,833				

76.001-3-9.1	261 Dayton Rd 210 1 Family Res Potsdam 2 407402	23,000	Basic Star 41854	0	0	28,800
Cobb Theodore C	X	95,000	COUNTY TAXABLE VALUE			95,000
Cobb Geoffrey W	Ref1059/362		TOWN TAXABLE VALUE			95,000
261 Dayton Rd	X		SCHOOL TAXABLE VALUE			66,200
Potsdam, NY 13676	X		FD034 Potsdam Fire Prot		95,000 TO M	
	ACRES 7.70					
	EAST-0314328 NRTH-1690822					
	DEED BOOK 2003 PG-23818					
	FULL MARKET VALUE	98,958				

STATE OF NEW YORK
 COUNTY - St Lawrence
 TOWN - Potsdam
 SWIS - 407489

2 0 1 2 T E N T A T I V E A S S E S S M E N T R O L L
 T A X A B L E SECTION OF THE ROLL - 1

PAGE 1562
 VALUATION DATE-JUL 01, 2011
 TAXABLE STATUS DATE-MAR 01, 2012

TAX MAP NUMBER SEQUENCE
 UNIFORM PERCENT OF VALUE IS 096.00
 UNIFORM PERCENT OF VALUE IS 096.00

TAX MAP PARCEL NUMBER	PROPERTY LOCATION & CLASS	ASSESSMENT	EXEMPTION CODE-----	COUNTY-----	TOWN-----	SCHOOL
CURRENT OWNERS NAME	SCHOOL DISTRICT	LAND	TAX DESCRIPTION	TAXABLE VALUE		
CURRENT OWNERS ADDRESS	PARCEL SIZE/GRID COORD	TOTAL	SPECIAL DISTRICTS	ACCOUNT NO.		

76.001-3-9.2	257 Dayton Rd 210 1 Family Res		COUNTY TAXABLE VALUE	76.001-3-9.2	*****	
Cobb Theodore C	Potsdam 2 407402	16,400	TOWN TAXABLE VALUE			
261 Dayton Rd	x	50,500	SCHOOL TAXABLE VALUE			
Potsdam, NY 13676	x		FD034 Potsdam Fire Prot			50,500 TO M
	x					
	ACRES 1.50					
	EAST-0314571 NRTH-1690636					
	DEED BOOK 2010 PG-8907					
	FULL MARKET VALUE	52,604				

76.001-3-10	267 Dayton Rd 210 1 Family Res		Basic Star 41854 0	76.001-3-10	*****	
Narrow-Lapoint Sara	Potsdam 2 407402	23,100	COUNTY TAXABLE VALUE			28,800
267 Dayton Rd	92sp44000<	50,000	TOWN TAXABLE VALUE			
Potsdam, NY 13676	2008sp40250<		SCHOOL TAXABLE VALUE			
	X		FD034 Potsdam Fire Prot			50,000 TO M
	ACRES 8.05					
	EAST-0314392 NRTH-1691319					
	DEED BOOK 2012 PG-2748					
	FULL MARKET VALUE	52,083				

76.001-3-11	Dayton Rd 314 Rural vac<10		COUNTY TAXABLE VALUE	76.001-3-11	*****	
Narrow-Lapoint Sara	Potsdam 2 407402	2,900	TOWN TAXABLE VALUE			
267 Dayton Rd	2008sp40250<	2,900	SCHOOL TAXABLE VALUE			
Potsdam, NY 13676	88sp500		FD034 Potsdam Fire Prot			2,900 TO M
	X					
	ACRES 3.00					
	EAST-0314566 NRTH-1691687					
	DEED BOOK 2012 PG-2748					
	FULL MARKET VALUE	3,021				

76.001-3-12.1	293 Dayton Rd 270 Mfg housing		Basic Star 41854 0	76.001-3-12.1	*****	1-210-12.3
Chambers James	Potsdam 2 407402	21,300	COUNTY TAXABLE VALUE			28,800
Chambers Pamela	2011sp38000	40,000	TOWN TAXABLE VALUE			
293 Dayton Rd	X		SCHOOL TAXABLE VALUE			
Potsdam, NY 13676-3174	84sp2500/88sp24000		FD034 Potsdam Fire Prot			40,000 TO M
	ACRES 3.60					
	EAST-0314826 NRTH-1691968					
	DEED BOOK 2011 PG-15378					
	FULL MARKET VALUE	41,667				

STATE OF NEW YORK
 COUNTY - St Lawrence
 TOWN - Potsdam
 SWIS - 407489

2 0 1 2 T E N T A T I V E A S S E S S M E N T R O L L
 T A X A B L E SECTION OF THE ROLL - 1

PAGE 1563
 VALUATION DATE-JUL 01, 2011
 TAXABLE STATUS DATE-MAR 01, 2012

TAX MAP NUMBER SEQUENCE
 UNIFORM PERCENT OF VALUE IS 096.00
 UNIFORM PERCENT OF VALUE IS 096.00

TAX MAP PARCEL NUMBER	PROPERTY LOCATION & CLASS	ASSESSMENT	EXEMPTION CODE	COUNTY	TOWN	SCHOOL
CURRENT OWNERS NAME	SCHOOL DISTRICT	LAND	TAX DESCRIPTION	TAXABLE VALUE		
CURRENT OWNERS ADDRESS	PARCEL SIZE/GRID COORD	TOTAL	SPECIAL DISTRICTS			ACCOUNT NO.
***** 76.001-3-12.2 *****						
287 Dayton Rd						
76.001-3-12.2	270 Mfg housing		COUNTY TAXABLE VALUE	32,500		
Chambers James	Potsdam 2 407402	20,600	TOWN TAXABLE VALUE	32,500		
Chambers Pamela	2011sp33000	32,500	SCHOOL TAXABLE VALUE	32,500		
287 Dayton Rd	ACRES 1.70		FD034 Potsdam Fire Prot	32,500 TO M		
Potsdam, NY 13676	EAST-0314739 NRTH-1691858					
	DEED BOOK 2011 PG-12541					
	FULL MARKET VALUE	33,854				
***** 76.001-3-13 *****						
Dayton Rd						
76.001-3-13	314 Rural vac<10		COUNTY TAXABLE VALUE	5,000		
Grant Phillip	Potsdam 2 407402	5,000	TOWN TAXABLE VALUE	5,000		
Grant Linda	X	5,000	SCHOOL TAXABLE VALUE	5,000		
500 Cook Rd	X		AG002 Ag Dist #2	.00 MT		
Hamlin, NY 14464	X		FD034 Potsdam Fire Prot	5,000 TO M		
	ACRES 1.40					
	EAST-0314890 NRTH-1690822					
	DEED BOOK 1062 PG-452					
	FULL MARKET VALUE	5,208				
***** 76.001-3-14.2 *****						
256 Dayton Rd						
76.001-3-14.2	210 1 Family Res		Basic Star 41854	0	0	28,800
Sears Edward	Potsdam 2 407402	21,900	COUNTY TAXABLE VALUE	104,500		
Sears Debra	96sp8500	104,500	TOWN TAXABLE VALUE	104,500		
256 Dayton Rd	ACRES 5.00		SCHOOL TAXABLE VALUE	75,700		
Potsdam, NY 13676	EAST-0314934 NRTH-1690389		FD034 Potsdam Fire Prot	104,500 TO M		
	DEED BOOK 1097 PG-960					
	FULL MARKET VALUE	108,854				
***** 76.001-3-14.12 *****						
196 Dayton Rd						
76.001-3-14.12	210 1 Family Res		Basic Star 41854	0	0	28,800
Matott Kyle R	Potsdam 2 407402	23,500	COUNTY TAXABLE VALUE	100,000		
Matott Norma M	98sp14000	100,000	TOWN TAXABLE VALUE	100,000		
196 Dayton Rd	2006sp97000		SCHOOL TAXABLE VALUE	71,200		
Potsdam, NY 13676	ACRES 8.90		FD034 Potsdam Fire Prot	100,000 TO M		
	EAST-0315365 NRTH-1689369					
	DEED BOOK 2006 PG-19208					
	FULL MARKET VALUE	104,167				
***** 76.001-3-14.112 *****						
Dayton Rd						
76.001-3-14.112	314 Rural vac<10		COUNTY TAXABLE VALUE	18,100		
Sears Edward	Potsdam 2 407402	18,100	TOWN TAXABLE VALUE	18,100		
Sears Debra	2000sp5000	18,100	SCHOOL TAXABLE VALUE	18,100		
256 Dayton Rd	ACRES 5.80		FD034 Potsdam Fire Prot	18,100 TO M		
Potsdam, NY 13676	EAST-0315186 NRTH-1689981					
	DEED BOOK 2000 PG-16963					
	FULL MARKET VALUE	18,854				

STATE OF NEW YORK
 COUNTY - St Lawrence
 TOWN - Potsdam
 SWIS - 407489

2 0 1 2 T E N T A T I V E A S S E S S M E N T R O L L
 T A X A B L E SECTION OF THE ROLL - 1

PAGE 1564
 VALUATION DATE-JUL 01, 2011
 TAXABLE STATUS DATE-MAR 01, 2012

TAX MAP NUMBER SEQUENCE
 UNIFORM PERCENT OF VALUE IS 096.00
 UNIFORM PERCENT OF VALUE IS 096.00

TAX MAP PARCEL NUMBER	PROPERTY LOCATION & CLASS	ASSESSMENT	EXEMPTION CODE-----	COUNTY-----	TOWN-----	SCHOOL
CURRENT OWNERS NAME	SCHOOL DISTRICT	LAND	TAX DESCRIPTION	TAXABLE VALUE		
CURRENT OWNERS ADDRESS	PARCEL SIZE/GRID COORD	TOTAL	SPECIAL DISTRICTS	ACCOUNT NO.		
***** 76.001-3-16.1 *****						
76.001-3-16.1	208 Dayton Rd					
Francom Jeffrey	210 1 Family Res		Basic Star 41854	0	0	0 28,800
Francom Kathleen	Potsdam 2 407402	23,400	COUNTY TAXABLE VALUE		182,500	
208 Dayton Rd	2004sp140000	182,500	TOWN TAXABLE VALUE		182,500	
Potsdam, NY 13676	2009sp182500<		SCHOOL TAXABLE VALUE		153,700	
	ACRES 8.70 BANK8888173		FD034 Potsdam Fire Prot		182,500 TO M	
	EAST-0315158 NRTH-1689542					
	DEED BOOK 2009 PG-16014					
	FULL MARKET VALUE	190,104				

STATE OF NEW YORK
 COUNTY - St Lawrence
 TOWN - Potsdam
 SWIS - 407489

2 0 1 2 T E N T A T I V E A S S E S S M E N T R O L L
 T A X A B L E SECTION OF THE ROLL - 1
 M A P S E C T I O N - 076
 S U B - S E C T I O N - 001
 UNIFORM PERCENT OF VALUE IS 096.00

PAGE 1565
 VALUATION DATE-JUL 01, 2011
 TAXABLE STATUS DATE-MAR 01, 2012
 RPS150/V04/L015
 CURRENT DATE 4/25/2012

*** S P E C I A L D I S T R I C T S U M M A R Y ***

CODE	DISTRICT NAME	TOTAL PARCELS	EXTENSION TYPE	EXTENSION VALUE	AD VALOREM VALUE	EXEMPT AMOUNT	TAXABLE VALUE
AG002	Ag Dist #2		24 MOVTAX				
FD034	Potsdam Fire P	116	TOTAL M		9853,500	24,284	9829,216

*** S C H O O L D I S T R I C T S U M M A R Y ***

CODE	DISTRICT NAME	TOTAL PARCELS	ASSESSED LAND	ASSESSED TOTAL	EXEMPT AMOUNT	TOTAL TAXABLE	STAR AMOUNT	STAR TAXABLE
407402	Potsdam 2	116	2472,400	9853,500	68,959	9784,541	2124,280	7660,261
	S U B - T O T A L	116	2472,400	9853,500	68,959	9784,541	2124,280	7660,261
	T O T A L	116	2472,400	9853,500	68,959	9784,541	2124,280	7660,261

*** S Y S T E M C O D E S S U M M A R Y ***

NO SYSTEM EXEMPTIONS AT THIS LEVEL

*** E X E M P T I O N S U M M A R Y ***

CODE	DESCRIPTION	TOTAL PARCELS	COUNTY	TOWN	SCHOOL
41131	Vet - Comb	6	108,000	108,000	
41161	CW_15_VET/	1	11,520	11,520	
41720	Ag Distric	2	12,034	12,034	12,034
41802	Aged - Cou	1	12,600		
41803	Aged - Tow	3		92,075	
41804	Aged - Sch	1			16,800
41805	Aged - Co	1	27,875		27,875
41834	Enhanced S	10			543,880
41854	Basic Star	55			1580,400
41932	Dis & Lim	1	17,670		
41933	Dis & Lim	1		29,450	
42100	Silo	1	500	500	500
44216	Home Impro	1		11,750	11,750

STATE OF NEW YORK
 COUNTY - St Lawrence
 TOWN - Potsdam
 SWIS - 407489

2 0 1 2 T E N T A T I V E A S S E S S M E N T R O L L
 T A X A B L E SECTION OF THE ROLL - 1
 M A P S E C T I O N - 076
 S U B - S E C T I O N - 001
 UNIFORM PERCENT OF VALUE IS 096.00

PAGE 1566
 VALUATION DATE-JUL 01, 2011
 TAXABLE STATUS DATE-MAR 01, 2012
 RPS150/V04/L015
 CURRENT DATE 4/25/2012

*** E X E M P T I O N S U M M A R Y ***

CODE	DESCRIPTION	TOTAL PARCELS	COUNTY	TOWN	SCHOOL
	T O T A L	84	190,199	265,329	2193,239

*** G R A N D T O T A L S ***

ROLL SEC	DESCRIPTION	TOTAL PARCELS	ASSESSED LAND	ASSESSED TOTAL	TAXABLE COUNTY	TAXABLE TOWN	TAXABLE SCHOOL	STAR TAXABLE
1	TAXABLE	116	2472,400	9853,500	9663,301	9588,171	9784,541	7660,261

STATE OF NEW YORK
 COUNTY - St Lawrence
 TOWN - Potsdam
 SWIS - 407489

2 0 1 2 T E N T A T I V E A S S E S S M E N T R O L L
 T A X A B L E SECTION OF THE ROLL - 1

PAGE 1567
 VALUATION DATE-JUL 01, 2011
 TAXABLE STATUS DATE-MAR 01, 2012

TAX MAP NUMBER SEQUENCE
 UNIFORM PERCENT OF VALUE IS 096.00
 UNIFORM PERCENT OF VALUE IS 096.00

TAX MAP PARCEL NUMBER	PROPERTY LOCATION & CLASS	ASSESSMENT	EXEMPTION CODE-----	COUNTY-----	TOWN-----	SCHOOL
CURRENT OWNERS NAME	SCHOOL DISTRICT	LAND	TAX DESCRIPTION	TAXABLE VALUE		
CURRENT OWNERS ADDRESS	PARCEL SIZE/GRID COORD	TOTAL	SPECIAL DISTRICTS	ACCOUNT NO.		
***** 76.002-1-1.1 *****						
364 Cr 59						1-241- 6
76.002-1-1.1	210 1 Family Res		Basic Star 41854	0	0	0 28,800
Murray Vernon	Potsdam 2 407402	15,700	COUNTY TAXABLE VALUE		50,000	
Murray Meribeth	X	50,000	TOWN TAXABLE VALUE		50,000	
364 County Route 59	X		SCHOOL TAXABLE VALUE		21,200	
Potsdam, NY 13676	89sp35000		FD034 Potsdam Fire Prot		50,000 TO M	
	FRNT 185.00 DPTH 117.00					
	ACRES 0.50 BANK8888830					
	EAST-0331513 NRTH-1689380					
	DEED BOOK 1032 PG-00724					
	FULL MARKET VALUE	52,083				
***** 76.002-1-2 *****						
640 Cr 59						1-222-10
76.002-1-2	311 Res vac land		COUNTY TAXABLE VALUE		7,700	
Casey Patrick W	Potsdam 2 407402	7,700	TOWN TAXABLE VALUE		7,700	
Casey Lawrence Etal	X	7,700	SCHOOL TAXABLE VALUE		7,700	
27 Goodrich St	X		FD034 Potsdam Fire Prot		7,700 TO M	
Canton, NY 13617	X					
	FRNT 190.00 DPTH 190.00					
	EAST-0327713 NRTH-1695254					
	DEED BOOK 2006 PG-22373					
	FULL MARKET VALUE	8,021				
***** 76.002-1-3 *****						
Cr 59						1-182- 8
76.002-1-3	323 Vacant rural		COUNTY TAXABLE VALUE		7,000	
Casey Patrick W	Potsdam 2 407402	7,000	TOWN TAXABLE VALUE		7,000	
Casey Lawrence Etal	X	7,000	SCHOOL TAXABLE VALUE		7,000	
27 Goodrich St	X		FD034 Potsdam Fire Prot		7,000 TO M	
Canton, NY 13617	X					
	ACRES 69.80					
	EAST-0328341 NRTH-1695449					
	DEED BOOK 2006 PG-22374					
	FULL MARKET VALUE	7,292				
***** 76.002-1-4.1 *****						
Cr 59						1-182- 9.1
76.002-1-4.1	323 Vacant rural		COUNTY TAXABLE VALUE		20,300	
Casey Patrick W	Potsdam 2 407402	20,300	TOWN TAXABLE VALUE		20,300	
Casey Lawrence Etal	X	20,300	SCHOOL TAXABLE VALUE		20,300	
27 Goodrich st	X		FD034 Potsdam Fire Prot		20,300 TO M	
Canton, NY 13617	X					
	ACRES 97.30					
	EAST-0329878 NRTH-1694324					
	DEED BOOK 2006 PG-22374					
	FULL MARKET VALUE	21,146				

STATE OF NEW YORK
 COUNTY - St Lawrence
 TOWN - Potsdam
 SWIS - 407489

2 0 1 2 T E N T A T I V E A S S E S S M E N T R O L L
 T A X A B L E SECTION OF THE ROLL - 1

PAGE 1568
 VALUATION DATE-JUL 01, 2011
 TAXABLE STATUS DATE-MAR 01, 2012

TAX MAP NUMBER SEQUENCE
 UNIFORM PERCENT OF VALUE IS 096.00
 UNIFORM PERCENT OF VALUE IS 096.00

TAX MAP PARCEL NUMBER	PROPERTY LOCATION & CLASS	ASSESSMENT	EXEMPTION CODE-----	COUNTY-----	TOWN-----	SCHOOL
CURRENT OWNERS NAME	SCHOOL DISTRICT	LAND	TAX DESCRIPTION	TAXABLE VALUE		
CURRENT OWNERS ADDRESS	PARCEL SIZE/GRID COORD	TOTAL	SPECIAL DISTRICTS			ACCOUNT NO.

76.002-1-4.2	538 Cr 59 210 1 Family Res		Basic Star 41854	0	0	1-182-9.2
Casey Richard	Potsdam 2 407402	21,000	COUNTY TAXABLE VALUE		77,500	28,800
Casey Katherine	X	77,500	TOWN TAXABLE VALUE		77,500	
538 County Route 59	X		SCHOOL TAXABLE VALUE		48,700	
Potsdam, NY 13676	X		FD034 Potsdam Fire Prot		77,500 TO M	
	ACRES 2.90					
	EAST-0329359 NRTH-1693438					
	DEED BOOK 00969 PG-00179					
	FULL MARKET VALUE	80,729				

76.002-1-5	520 Cr 59 210 1 Family Res		Basic Star 41854	0	0	1-248- 2
McMullen David	Potsdam 2 407402	20,400	COUNTY TAXABLE VALUE		154,000	28,800
McMullen Chan	2010sp162500	154,000	TOWN TAXABLE VALUE		154,000	
520 County Route 59	X		SCHOOL TAXABLE VALUE		125,200	
Potsdam, NY 13676	X		FD034 Potsdam Fire Prot		154,000 TO M	
	ACRES 1.40 BANK8888209					
	EAST-0329857 NRTH-1693135					
	DEED BOOK 2010 PG-13679					
	FULL MARKET VALUE	160,417				

76.002-1-6	510 Cr 59 210 1 Family Res		Basic Star 41854	0	0	1-183-11
Robinson Steven P	Potsdam 2 407402	20,900	COUNTY TAXABLE VALUE		180,000	28,800
510 County Route 59	X	180,000	TOWN TAXABLE VALUE		180,000	
Potsdam, NY 13676-3156	91sp125000		SCHOOL TAXABLE VALUE		151,200	
	X		FD034 Potsdam Fire Prot		180,000 TO M	
	ACRES 2.50					
	EAST-0329965 NRTH-1692962					
	DEED BOOK 2011 PG-11705					
	FULL MARKET VALUE	187,500				

76.002-1-7.21	488 Cr 59 240 Rural res		Basic Star 41854	0	0	1-208-12. 2
Peploski James	Potsdam 2 407402	25,500	COUNTY TAXABLE VALUE		109,000	28,800
Peploski Angela	96sp88500	109,000	TOWN TAXABLE VALUE		109,000	
488 County Route 59	88sp95000		SCHOOL TAXABLE VALUE		80,200	
Potsdam, NY 13676	X		FD034 Potsdam Fire Prot		109,000 TO M	
	ACRES 16.40					
	EAST-0330979 NRTH-1692776					
	DEED BOOK 1101 PG-628					
	FULL MARKET VALUE	113,542				

STATE OF NEW YORK
 COUNTY - St Lawrence
 TOWN - Potsdam
 SWIS - 407489

2 0 1 2 T E N T A T I V E A S S E S S M E N T R O L L
 T A X A B L E SECTION OF THE ROLL - 1

PAGE 1569
 VALUATION DATE-JUL 01, 2011
 TAXABLE STATUS DATE-MAR 01, 2012

TAX MAP NUMBER SEQUENCE
 UNIFORM PERCENT OF VALUE IS 096.00
 UNIFORM PERCENT OF VALUE IS 096.00

TAX MAP PARCEL NUMBER	PROPERTY LOCATION & CLASS	ASSESSMENT	EXEMPTION CODE-----	COUNTY-----	TOWN-----	SCHOOL
CURRENT OWNERS NAME	SCHOOL DISTRICT	LAND	TAX DESCRIPTION	TAXABLE VALUE		
CURRENT OWNERS ADDRESS	PARCEL SIZE/GRID COORD	TOTAL	SPECIAL DISTRICTS			ACCOUNT NO.
***** 76.002-1-7.31 *****						
	502 Cr 59					
76.002-1-7.31	210 1 Family Res		Basic Star 41854	0	0	28,800
Greer Chad E	Potsdam 2 407402	21,300	COUNTY TAXABLE VALUE		100,000	
Greer Anna M	2010sp86000<	100,000	TOWN TAXABLE VALUE		100,000	
502 County Route 59	x		SCHOOL TAXABLE VALUE		71,200	
Potsdam, NY 13676-3156	x		FD034 Potsdam Fire Prot		100,000 TO M	
	ACRES 3.50 BANK8888869					
	EAST-0330290 NRTH-1692854					
	DEED BOOK 2011 PG-10733					
	FULL MARKET VALUE	104,167				
***** 76.002-1-7.32 *****						
	506 Cr 59					
76.002-1-7.32	312 Vac w/imprv		COUNTY TAXABLE VALUE		25,100	
Greer Chad & Anna	Potsdam 2 407402	16,400	TOWN TAXABLE VALUE		25,100	
Czerepak Otto	x	25,100	SCHOOL TAXABLE VALUE		25,100	
502 County Route 59	x		FD034 Potsdam Fire Prot		25,100 TO M	
Potsdam, NY 13676-3156	x					
	ACRES 1.50					
	EAST-0330126 NRTH-1692853					
	DEED BOOK 2011 PG-10732					
	FULL MARKET VALUE	26,146				
***** 76.002-1-7.111 *****						
	498 Cr 59					1-208-12.11
76.002-1-7.111	210 1 Family Res		Vet - Wart 41121	0	11,520	0
Burns Frances O	Potsdam 2 407402	20,800	Basic Star 41854	0	0	28,800
Czerepak, Norton & Bryant Teny	Ref1080/607	90,000	COUNTY TAXABLE VALUE		78,480	
6640 County Line Rd	Ref1084/327		TOWN TAXABLE VALUE		78,480	
Ontario, NY 14519	see parcel note		SCHOOL TAXABLE VALUE		61,200	
	ACRES 2.20		FD034 Potsdam Fire Prot		90,000 TO M	
	EAST-0329922 NRTH-1692677					
	DEED BOOK 1999 PG-11011					
	FULL MARKET VALUE	93,750				
***** 76.002-1-7.113 *****						
	Off Cr 59					
76.002-1-7.113	314 Rural vac<10		COUNTY TAXABLE VALUE		8,800	
Greer Chad E	Potsdam 2 407402	8,800	TOWN TAXABLE VALUE		8,800	
Greer Anna M	x	8,800	SCHOOL TAXABLE VALUE		8,800	
502 County Route 59	x		FD034 Potsdam Fire Prot		8,800 TO M	
Potsdam, NY 13676-3156	x					
	ACRES 8.80 BANK8888869					
	EAST-0330915 NRTH-1693267					
	DEED BOOK 2011 PG-10733					
	FULL MARKET VALUE	9,167				

STATE OF NEW YORK
COUNTY - St Lawrence
TOWN - Potsdam
SWIS - 407489

2 0 1 2 T E N T A T I V E A S S E S S M E N T R O L L
T A X A B L E SECTION OF THE ROLL - 1

PAGE 1570
VALUATION DATE-JUL 01, 2011
TAXABLE STATUS DATE-MAR 01, 2012

TAX MAP NUMBER SEQUENCE
UNIFORM PERCENT OF VALUE IS 096.00
UNIFORM PERCENT OF VALUE IS 096.00

TAX MAP PARCEL NUMBER	PROPERTY LOCATION & CLASS	ASSESSMENT	EXEMPTION CODE-----	COUNTY-----	TOWN-----	SCHOOL
CURRENT OWNERS NAME	SCHOOL DISTRICT	LAND	TAX DESCRIPTION	TAXABLE VALUE		
CURRENT OWNERS ADDRESS	PARCEL SIZE/GRID COORD	TOTAL	SPECIAL DISTRICTS			ACCOUNT NO.

76.002-1-8	Cr 59			76.002-1-8		*****
Bruno Bonita M	322 Rural vac>10		COUNTY TAXABLE VALUE	60,300		1-221-11
PO Box 85	Potsdam 2 407402	60,300	TOWN TAXABLE VALUE	60,300		
Potsdam, NY 13676	97sp40000	60,300	SCHOOL TAXABLE VALUE	60,300		
	X		FD034 Potsdam Fire Prot	60,300	TO M	
	X					
MAY BE SUBJECT TO PAYMENT	ACRES 100.60					
UNDER AGDIST LAW TIL 2015	EAST-0327150 NRTH-1692357					
	DEED BOOK 1105 PG-203					
	FULL MARKET VALUE	62,813				

76.002-1-9	539 Cr 59			76.002-1-9		*****
Bruno Bonita M	210 1 Family Res		Basic Star 41854	0	0	1-205-10
PO Box 85	Potsdam 2 407402	21,600	COUNTY TAXABLE VALUE	170,000		28,800
Potsdam, NY 13676	X	170,000	TOWN TAXABLE VALUE	170,000		
	X		SCHOOL TAXABLE VALUE	141,200		
	X		FD034 Potsdam Fire Prot	170,000	TO M	
MAY BE SUBJECT TO PAYMENT	ACRES 4.20					
UNDER AGDIST LAW TIL 2015	EAST-0329012 NRTH-1693092					
	DEED BOOK 1059 PG-664					
	FULL MARKET VALUE	177,083				

76.002-1-10.2	521 Cr 59			76.002-1-10.2		*****
Ewy Robert G	210 1 Family Res		Basic Star 41854	0	0	28,800
Zanta Carolyn A	Potsdam 2 407402	20,700	COUNTY TAXABLE VALUE	113,000		
521 County Route 59	2006sp112500	113,000	TOWN TAXABLE VALUE	113,000		
Potsdam, NY 13676	2004sp100,000		SCHOOL TAXABLE VALUE	84,200		
	2001sp84000		FD034 Potsdam Fire Prot	113,000	TO M	
	ACRES 2.00					
	EAST-0329489 NRTH-1692789					
	DEED BOOK 2006 PG-15636					
	FULL MARKET VALUE	117,708				

76.002-1-10.3	531 Cr 59			76.002-1-10.3		*****
Smith David A	210 1 Family Res		Basic Star 41854	0	0	28,800
Smith Lora A	Potsdam 2 407402	20,700	COUNTY TAXABLE VALUE	118,500		
531 County Route 59	X	118,500	TOWN TAXABLE VALUE	118,500		
Potsdam, NY 13676	X		SCHOOL TAXABLE VALUE	89,700		
	87sp4400vac		FD034 Potsdam Fire Prot	118,500	TO M	
	ACRES 2.00					
	EAST-0329250 NRTH-1692962					
	DEED BOOK 1009 PG-01085					
	FULL MARKET VALUE	123,438				

STATE OF NEW YORK
 COUNTY - St Lawrence
 TOWN - Potsdam
 SWIS - 407489

2 0 1 2 T E N T A T I V E A S S E S S M E N T R O L L
 T A X A B L E SECTION OF THE ROLL - 1

PAGE 1571
 VALUATION DATE-JUL 01, 2011
 TAXABLE STATUS DATE-MAR 01, 2012

TAX MAP NUMBER SEQUENCE
 UNIFORM PERCENT OF VALUE IS 096.00
 UNIFORM PERCENT OF VALUE IS 096.00

TAX MAP PARCEL NUMBER	PROPERTY LOCATION & CLASS	ASSESSMENT	EXEMPTION CODE-----	COUNTY-----	TOWN-----	SCHOOL
CURRENT OWNERS NAME	SCHOOL DISTRICT	LAND	TAX DESCRIPTION	TAXABLE VALUE		
CURRENT OWNERS ADDRESS	PARCEL SIZE/GRID COORD	TOTAL	SPECIAL DISTRICTS			ACCOUNT NO.

76.002-1-10.11	511 Cr 59 240 Rural res		Basic Star 41854	0	0	1-195-13
Ernst Living Trust Frederick T	Potsdam 2 407402	48,800	COUNTY TAXABLE VALUE		170,000	28,800
511 County Route 59	X	170,000	TOWN TAXABLE VALUE		170,000	
Potsdam, NY 13676	88sp36000vac		SCHOOL TAXABLE VALUE		141,200	
	X		FD034 Potsdam Fire Prot		170,000 TO M	
	ACRES 120.10					
	EAST-0327670 NRTH-1691189					
	DEED BOOK 2006 PG-18128					
	FULL MARKET VALUE	177,083				

76.002-1-11.3	Off Cr 59 314 Rural vac<10		COUNTY TAXABLE VALUE		4,600	
Demick Harold	Potsdam 2 407402	4,600	TOWN TAXABLE VALUE		4,600	
Demick Janice	2002sp4635	4,600	SCHOOL TAXABLE VALUE		4,600	
434 County Route 59	ACRES 9.30		FD034 Potsdam Fire Prot		4,600 TO M	
Potsdam, NY 13676	EAST-0330120 NRTH-1690954					
	DEED BOOK 2002 PG-19215					
	FULL MARKET VALUE	4,792				

76.002-1-11.11	495 Cr 59 240 Rural res		Enhanced S 41834	0	0	1-205-13
Garner Laurine Hawley (LU)	Potsdam 2 407402	49,700	COUNTY TAXABLE VALUE		175,000	59,710
Williams Gretchen-Rmdrmn	X	175,000	TOWN TAXABLE VALUE		175,000	
17 Woods End Dr	X		SCHOOL TAXABLE VALUE		115,290	
Essex Junction, VT 05452	X		FD034 Potsdam Fire Prot		175,000 TO M	
	ACRES 105.00					
	EAST-0329359 NRTH-1690930					
	DEED BOOK 2002 PG-8032					
	FULL MARKET VALUE	182,292				

76.002-1-11.12	Sweeney Rd (OFF) 322 Rural vac>10		COUNTY TAXABLE VALUE		12,500	
Stone Thomas B	Potsdam 2 407402	12,500	TOWN TAXABLE VALUE		12,500	
Stone Diane M	2006spl2500	12,500	SCHOOL TAXABLE VALUE		12,500	
399 Sweeney Rd	ACRES 20.00		FD034 Potsdam Fire Prot		12,500 TO M	
Potsdam, NY 13676	EAST-0328140 NRTH-1688953					
	DEED BOOK 2006 PG-19716					
	FULL MARKET VALUE	13,021				

76.002-1-12	469 Cr 59 210 1 Family Res		Basic Star 41854	0	0	1-253- 4
Fink Kyle E	Potsdam 2 407402	20,300	COUNTY TAXABLE VALUE		125,500	28,800
Fink Christine L	2001sp75000	125,500	TOWN TAXABLE VALUE		125,500	
469 County Route 59	2004sp90000		SCHOOL TAXABLE VALUE		96,700	
Potsdam, NY 13676	2008sp127500		FD034 Potsdam Fire Prot		125,500 TO M	
	ACRES 1.00 BANK8888869					
	EAST-0330160 NRTH-1691687					
	DEED BOOK 2008 PG-11895					
	FULL MARKET VALUE	130,729				

STATE OF NEW YORK
 COUNTY - St Lawrence
 TOWN - Potsdam
 SWIS - 407489

2 0 1 2 T E N T A T I V E A S S E S S M E N T R O L L
 T A X A B L E SECTION OF THE ROLL - 1

PAGE 1572
 VALUATION DATE-JUL 01, 2011
 TAXABLE STATUS DATE-MAR 01, 2012

TAX MAP NUMBER SEQUENCE
 UNIFORM PERCENT OF VALUE IS 096.00
 UNIFORM PERCENT OF VALUE IS 096.00

TAX MAP PARCEL NUMBER	PROPERTY LOCATION & CLASS	ASSESSMENT	EXEMPTION CODE-----	COUNTY-----	TOWN-----	SCHOOL
CURRENT OWNERS NAME	SCHOOL DISTRICT	LAND	TAX DESCRIPTION	TAXABLE VALUE		
CURRENT OWNERS ADDRESS	PARCEL SIZE/GRID COORD	TOTAL	SPECIAL DISTRICTS			ACCOUNT NO.

76.002-1-13.1	461 Cr 59 210 1 Family Res Potsdam 2 407402	22,100	Basic Star 41854	0	0	0 28,800
Loucks Paul A	X	102,900	COUNTY TAXABLE VALUE		102,900	
Loucks Melinda	X		TOWN TAXABLE VALUE		102,900	
461 County Route 59	X		SCHOOL TAXABLE VALUE		74,100	
Potsdam, NY 13676	87sp71000 ACRES 5.50 EAST-0330246 NRTH-1691492 DEED BOOK 1011 PG-00435 FULL MARKET VALUE 107,188		FD034 Potsdam Fire Prot		102,900 TO M	

76.002-1-14.21	Cr 59 910 Priv forest Potsdam 2 407402	2,900	COUNTY TAXABLE VALUE		2,900	1-182-3.21
Demick Harold	X	2,900	TOWN TAXABLE VALUE		2,900	
Demick Janice	X		SCHOOL TAXABLE VALUE		2,900	
434 County Route 59	X		FD034 Potsdam Fire Prot		2,900 TO M	
Potsdam, NY 13676	X ACRES 9.70 EAST-0332606 NRTH-1691535 DEED BOOK 1106 PG-511 FULL MARKET VALUE 3,021					

76.002-1-15.1	434 Cr 59 240 Rural res Potsdam 2 407402	43,400	80 PCT OF VALUE USED FOR EXEMPTION PURPOSES Vet - Comb 41131	0	19,200	19,200 0
Demick Harold	X	167,500	Basic Star 41854	0	0	0 28,800
Demick Janice	X		COUNTY TAXABLE VALUE		148,300	
434 County Route 59	X		TOWN TAXABLE VALUE		148,300	
Potsdam, NY 13676	83sp85000 ACRES 91.70 EAST-0331351 NRTH-1691557 DEED BOOK 1002 PG-00692 FULL MARKET VALUE 174,479		SCHOOL TAXABLE VALUE		138,700	

76.002-1-16	417 Cr 59 210 1 Family Res Potsdam 2 407402	20,600	Basic Star 41854	0	0	0 28,800
Welch John	X	98,500	COUNTY TAXABLE VALUE		98,500	
Welch Julie	X		TOWN TAXABLE VALUE		98,500	
417 County Route 59	X		SCHOOL TAXABLE VALUE		69,700	
Potsdam, NY 13676	X ACRES 1.70 BANK8888830 EAST-0330744 NRTH-1690541 DEED BOOK 1077 PG-384 FULL MARKET VALUE 102,604		FD034 Potsdam Fire Prot		98,500 TO M	

STATE OF NEW YORK
 COUNTY - St Lawrence
 TOWN - Potsdam
 SWIS - 407489

2 0 1 2 T E N T A T I V E A S S E S S M E N T R O L L
 T A X A B L E SECTION OF THE ROLL - 1

PAGE 1573
 VALUATION DATE-JUL 01, 2011
 TAXABLE STATUS DATE-MAR 01, 2012

TAX MAP NUMBER SEQUENCE
 UNIFORM PERCENT OF VALUE IS 096.00
 UNIFORM PERCENT OF VALUE IS 096.00

TAX MAP PARCEL NUMBER	PROPERTY LOCATION & CLASS	ASSESSMENT	EXEMPTION CODE-----	COUNTY-----	TOWN-----	SCHOOL
CURRENT OWNERS NAME	SCHOOL DISTRICT	LAND	TAX DESCRIPTION	TAXABLE VALUE		
CURRENT OWNERS ADDRESS	PARCEL SIZE/GRID COORD	TOTAL	SPECIAL DISTRICTS			ACCOUNT NO.

76.002-1-17	401 Cr 59 240 Rural res Potsdam 2 407402	27,000	Basic Star 41854	0	0	1-278- 8
Stone Peter	X	170,500	COUNTY TAXABLE VALUE		170,500	
PO Box 3	X		TOWN TAXABLE VALUE		170,500	
Potsdam, NY 13676	X		SCHOOL TAXABLE VALUE		141,700	
	X		FD034 Potsdam Fire Prot		170,500 TO M	
	ACRES 23.00					
	EAST-0330571 NRTH-1689978					
	DEED BOOK 964 PG-01122					
	FULL MARKET VALUE	177,604				

76.002-1-19.2	384A Cr 59 210 1 Family Res Potsdam 2 407402	20,500	Basic Star 41854	0	0	1-278-7.12
Maki Alfred	X	175,000	COUNTY TAXABLE VALUE		175,000	
Maki Laurie	X		TOWN TAXABLE VALUE		175,000	
384A County Route 59	87sp72500		SCHOOL TAXABLE VALUE		146,200	
Potsdam, NY 13676	X		FD034 Potsdam Fire Prot		175,000 TO M	
	ACRES 1.60					
	EAST-0331675 NRTH-1689867					
	DEED BOOK 1008 PG-00005					
	FULL MARKET VALUE	182,292				

76.002-1-19.31	Cr 59 322 Rural vac>10 Potsdam 2 407402	16,000	COUNTY TAXABLE VALUE		16,000	1-278- 7.11
Maki Alfred W	X	16,000	TOWN TAXABLE VALUE		16,000	
Maki Laurie B	X		SCHOOL TAXABLE VALUE		16,000	
384A County Route 59	X		FD034 Potsdam Fire Prot		16,000 TO M	
Potsdam, NY 13676-0542	X					
	ACRES 16.00					
	EAST-0332136 NRTH-1689632					
	DEED BOOK 1018 PG-01097					
	FULL MARKET VALUE	16,667				

76.002-1-19.51	394 Cr 59 210 1 Family Res Potsdam 2 407402	25,300	Basic Star 41854	0	0	28,800
Thompson John H	X	155,500	COUNTY TAXABLE VALUE		155,500	
394 County Route 59	2001sp120000<		TOWN TAXABLE VALUE		155,500	
Potsdam, NY 13676	X		SCHOOL TAXABLE VALUE		126,700	
	0584sp0/ 91Sp85000		FD034 Potsdam Fire Prot		155,500 TO M	
	ACRES 15.50 BANK8888830					
	EAST-0331893 NRTH-1690434					
	DEED BOOK 2001 PG-12000					
	FULL MARKET VALUE	161,979				

STATE OF NEW YORK
 COUNTY - St Lawrence
 TOWN - Potsdam
 SWIS - 407489

2 0 1 2 T E N T A T I V E A S S E S S M E N T R O L L
 T A X A B L E SECTION OF THE ROLL - 1

PAGE 1574
 VALUATION DATE-JUL 01, 2011
 TAXABLE STATUS DATE-MAR 01, 2012

TAX MAP NUMBER SEQUENCE
 UNIFORM PERCENT OF VALUE IS 096.00
 UNIFORM PERCENT OF VALUE IS 096.00

TAX MAP PARCEL NUMBER	PROPERTY LOCATION & CLASS	ASSESSMENT	EXEMPTION CODE-----	COUNTY-----	TOWN-----	SCHOOL
CURRENT OWNERS NAME	SCHOOL DISTRICT	LAND	TAX DESCRIPTION	TAXABLE VALUE		ACCOUNT NO.
CURRENT OWNERS ADDRESS	PARCEL SIZE/GRID COORD	TOTAL	SPECIAL DISTRICTS			

76.002-1-20.1	384B Cr 59		99 PCT OF VALUE USED FOR EXEMPTION PURPOSES	76.002-1-20.1		*****
Cole Roger	240 Rural res		Vet - Comb 41131	0	19,200	1-278- 7. 2
Cole Holly	Potsdam 2 407402	24,800	Vet - Disa 41141	0	8,910	0
384B County Route 59	87sp45000	90,000	Basic Star 41854	0	0	28,800
Potsdam, NY 13676	2001sp65000		COUNTY TAXABLE VALUE		61,890	
	ACRES 13.50		TOWN TAXABLE VALUE		61,890	
	EAST-0331986 NRTH-1690124		SCHOOL TAXABLE VALUE		61,200	
	DEED BOOK 2001 PG-14048		FD034 Potsdam Fire Prot		90,000	TO M
	FULL MARKET VALUE	93,750				

76.002-1-21	660 Cr 59			76.002-1-21		*****
Casey William P	270 Mfg housing		COUNTY TAXABLE VALUE		11,300	1-216-10
3457 Oran Delphi Rd	Potsdam 2 407402	10,300	TOWN TAXABLE VALUE		11,300	
Manlius, NY 13104	97sp3100	11,300	SCHOOL TAXABLE VALUE		11,300	
	2002sp15000		FD034 Potsdam Fire Prot		11,300	TO M
	X					
	ACRES 2.70					
	EAST-0327657 NRTH-1695790					
	DEED BOOK 2005 PG-13574					
	FULL MARKET VALUE	11,771				

76.002-1-22	332 Cr 59			76.002-1-22		*****
Randall Steven	240 Rural res		Basic Star 41854	0	0	1-258-12
Randall Carol	Potsdam 2 407402	26,700	COUNTY TAXABLE VALUE		87,900	
332 County Route 59	X	87,900	TOWN TAXABLE VALUE		87,900	
Potsdam, NY 13676	X		SCHOOL TAXABLE VALUE		59,100	
	X		FD034 Potsdam Fire Prot		87,900	TO M
	ACRES 22.00 BANK8888869					
	EAST-0332238 NRTH-1689027					
	DEED BOOK 1009 PG-00975					
	FULL MARKET VALUE	91,563				

76.002-1-23	298 Cr 59			76.002-1-23		*****
Godreau Susan E	210 1 Family Res		Basic Star 41854	0	0	1-232- 2
Godreau Charles J	Potsdam 2 407402	23,500	COUNTY TAXABLE VALUE		88,500	
298 County Route 59	99sp76000	88,500	TOWN TAXABLE VALUE		88,500	
Potsdam, NY 13676-4442	X		SCHOOL TAXABLE VALUE		59,700	
	87sp55000		FD034 Potsdam Fire Prot		88,500	TO M
	ACRES 9.00					
	EAST-0332347 NRTH-1688205					
	DEED BOOK 2008 PG-20725					
	FULL MARKET VALUE	92,188				

STATE OF NEW YORK
COUNTY - St Lawrence
TOWN - Potsdam
SWIS - 407489

2 0 1 2 T E N T A T I V E A S S E S S M E N T R O L L
T A X A B L E SECTION OF THE ROLL - 1

PAGE 1575
VALUATION DATE-JUL 01, 2011
TAXABLE STATUS DATE-MAR 01, 2012

TAX MAP NUMBER SEQUENCE
UNIFORM PERCENT OF VALUE IS 096.00
UNIFORM PERCENT OF VALUE IS 096.00

TAX MAP PARCEL NUMBER	PROPERTY LOCATION & CLASS	ASSESSMENT	EXEMPTION CODE	COUNTY	TOWN	SCHOOL
CURRENT OWNERS NAME	SCHOOL DISTRICT	LAND	TAX DESCRIPTION	TAXABLE VALUE		
CURRENT OWNERS ADDRESS	PARCEL SIZE/GRID COORD	TOTAL	SPECIAL DISTRICTS			ACCOUNT NO.

76.002-1-24	318 Cr 59			76.002-1-24		*****
Anderson-Shaffer JoAnn	210 1 Family Res		Basic Star 41854	0	0	1-171- 5
Anderson Randall E	Potsdam 2 407402	14,700	COUNTY TAXABLE VALUE		37,500	28,800
318 County Route 59	2002sp44000	37,500	TOWN TAXABLE VALUE		37,500	
Potsdam, NY 13676	2011sp37500		SCHOOL TAXABLE VALUE		8,700	
	100x459x100x450		FD034 Potsdam Fire Prot		37,500 TO M	
	FRNT 100.00 DPTH 454.00					
	EAST-0332108 NRTH-1688530					
	DEED BOOK 2011 PG-8345					
	FULL MARKET VALUE	39,063				

76.002-1-25	319 Cr 59			76.002-1-25		*****
Ober Janet L	210 1 Family Res		Basic Star 41854	0	0	1-285- 1
319 County Route 59	Potsdam 2 407402	21,700	COUNTY TAXABLE VALUE		40,000	28,800
Potsdam, NY 13676	X	40,000	TOWN TAXABLE VALUE		40,000	
	89sp15500		SCHOOL TAXABLE VALUE		11,200	
	X		FD034 Potsdam Fire Prot		40,000 TO M	
	ACRES 4.50					
	EAST-0331524 NRTH-1688205					
	DEED BOOK 2005 PG-4365					
	FULL MARKET VALUE	41,667				

76.002-1-26	323 Cr 59			76.002-1-26		*****
Taylor Richard R	210 1 Family Res		Enhanced S 41834	0	0	1-253- 3
323 County Route 59	Potsdam 2 407402	20,300	COUNTY TAXABLE VALUE		95,000	59,710
Potsdam, NY 13676	X	95,000	TOWN TAXABLE VALUE		95,000	
	X		SCHOOL TAXABLE VALUE		35,290	
	85sp49000		FD034 Potsdam Fire Prot		95,000 TO M	
	ACRES 1.00					
	EAST-0331654 NRTH-1688508					
	DEED BOOK 990 PG-00475					
	FULL MARKET VALUE	98,958				

76.002-1-27	327 Cr 59			76.002-1-27		*****
Hayes Steven	210 1 Family Res		Basic Star 41854	0	0	1-216- 6
Hayes Kim	Potsdam 2 407402	20,700	COUNTY TAXABLE VALUE		98,300	28,800
327 County Route 59	X	98,300	TOWN TAXABLE VALUE		98,300	
Potsdam, NY 13676	X		SCHOOL TAXABLE VALUE		69,500	
	X		FD034 Potsdam Fire Prot		98,300 TO M	
	ACRES 2.00					
	EAST-0331524 NRTH-1688724					
	DEED BOOK 885 PG-00674					
	FULL MARKET VALUE	102,396				

STATE OF NEW YORK
 COUNTY - St Lawrence
 TOWN - Potsdam
 SWIS - 407489

2 0 1 2 T E N T A T I V E A S S E S S M E N T R O L L
 T A X A B L E SECTION OF THE ROLL - 1

PAGE 1576
 VALUATION DATE-JUL 01, 2011
 TAXABLE STATUS DATE-MAR 01, 2012

TAX MAP NUMBER SEQUENCE
 UNIFORM PERCENT OF VALUE IS 096.00
 UNIFORM PERCENT OF VALUE IS 096.00

TAX MAP PARCEL NUMBER	PROPERTY LOCATION & CLASS	ASSESSMENT	EXEMPTION CODE-----	COUNTY-----	TOWN-----	SCHOOL
CURRENT OWNERS NAME	SCHOOL DISTRICT	LAND	TAX DESCRIPTION	TAXABLE VALUE		
CURRENT OWNERS ADDRESS	PARCEL SIZE/GRID COORD	TOTAL	SPECIAL DISTRICTS			ACCOUNT NO.

76.002-1-28.2	529 Sweeney Rd 210 1 Family Res		Basic Star 41854	0	0	28,800
Parker Christian R	Potsdam 2 407402	21,900	COUNTY TAXABLE VALUE		87,500	
2591 County Route 21	98sp68000	87,500	TOWN TAXABLE VALUE		87,500	
Canton, NY 13617	88sp95000		SCHOOL TAXABLE VALUE		58,700	
	X		FD034 Potsdam Fire Prot		87,500 TO M	
	ACRES 5.00 BANK8888869					
	EAST-0331134 NRTH-1689524					
	DEED BOOK 2004 PG-945					
	FULL MARKET VALUE	91,146				

76.002-1-28.11	Sweeney Rd 314 Rural vac<10		COUNTY TAXABLE VALUE	20,900		1-216- 8
Robillard Anne M	Potsdam 2 407402	20,900	TOWN TAXABLE VALUE	20,900		
477 Sweeney Rd	2001sp12500	20,900	SCHOOL TAXABLE VALUE	20,900		
Potsdam, NY 13676	92sp9500		FD034 Potsdam Fire Prot	20,900 TO M		
	X					
	ACRES 14.60 BANK8888869					
	EAST-0330311 NRTH-1689243					
	DEED BOOK 2001 PG-16429					
	FULL MARKET VALUE	21,771				

76.002-1-28.12	528 Sweeney Rd 240 Rural res		Basic Star 41854	0	0	28,800
Schwob Timothy	Potsdam 2 407402	29,700	COUNTY TAXABLE VALUE		195,000	
Schwob Joann	92sp165000	195,000	TOWN TAXABLE VALUE		195,000	
528 Sweeney Rd	X		SCHOOL TAXABLE VALUE		166,200	
Potsdam, NY 13676	X		FD034 Potsdam Fire Prot		195,000 TO M	
	ACRES 35.10					
	EAST-0330766 NRTH-1688508					
	DEED BOOK 1055 PG-892					
	FULL MARKET VALUE	203,125				

76.002-1-29	477 Sweeney Rd 240 Rural res		Basic Star 41854	0	0	28,800
Robillard Anne M	Potsdam 2 407402	25,700	COUNTY TAXABLE VALUE		140,000	
477 Sweeney Rd	X	140,000	TOWN TAXABLE VALUE		140,000	
Potsdam, NY 13676	X		SCHOOL TAXABLE VALUE		111,200	
	X		FD034 Potsdam Fire Prot		140,000 TO M	
	ACRES 17.50 BANK8888869					
	EAST-0329878 NRTH-1689200					
	DEED BOOK 1062 PG-632					
	FULL MARKET VALUE	145,833				

STATE OF NEW YORK
 COUNTY - St Lawrence
 TOWN - Potsdam
 SWIS - 407489

2 0 1 2 T E N T A T I V E A S S E S S M E N T R O L L
 T A X A B L E SECTION OF THE ROLL - 1

PAGE 1577
 VALUATION DATE-JUL 01, 2011
 TAXABLE STATUS DATE-MAR 01, 2012

TAX MAP NUMBER SEQUENCE
 UNIFORM PERCENT OF VALUE IS 096.00
 UNIFORM PERCENT OF VALUE IS 096.00

TAX MAP PARCEL NUMBER	PROPERTY LOCATION & CLASS	ASSESSMENT	EXEMPTION CODE-----	COUNTY-----	TOWN-----	SCHOOL
CURRENT OWNERS NAME	SCHOOL DISTRICT	LAND	TAX DESCRIPTION	TAXABLE VALUE		
CURRENT OWNERS ADDRESS	PARCEL SIZE/GRID COORD	TOTAL	SPECIAL DISTRICTS			ACCOUNT NO.

76.002-1-31	451 Sweeney Rd 240 Rural res Potsdam 2 407402	25,600	Basic Star 41854	0	0	1-220-10
Runge Cynthia Howe		125,000	COUNTY TAXABLE VALUE		125,000	
451 Sweeney Rd	X		TOWN TAXABLE VALUE		125,000	
Potsdam, NY 13676	X		SCHOOL TAXABLE VALUE		96,200	
	X		FD034 Potsdam Fire Prot		125,000 TO M	
	ACRES 16.80					
	EAST-0329294 NRTH-1688660					
	DEED BOOK 1115 PG-224					
	FULL MARKET VALUE	130,208				

76.002-1-32	Sweeney Rd 321 Abandoned ag Potsdam 2 407402	8,800	COUNTY TAXABLE VALUE		8,800	1-196- 8
Smith Spurgeon S		8,800	TOWN TAXABLE VALUE		8,800	
Smith Jennifer	90sp90000<	8,800	SCHOOL TAXABLE VALUE		8,800	
574 S Canton Rd	X		FD034 Potsdam Fire Prot		8,800 TO M	
Potsdam, NY 13676	X					
	ACRES 25.70					
	EAST-0326219 NRTH-1689395					
	DEED BOOK 1040 PG-00184					
	FULL MARKET VALUE	9,167				

76.002-1-33	574 South Canton Rd 240 Rural res Potsdam 2 407402	48,100	Basic Star 41854	0	0	1-196- 7
Smith Spurgeon S		260,000	COUNTY TAXABLE VALUE		260,000	
Smith Jennifer	X		TOWN TAXABLE VALUE		260,000	
574 S Canton Rd	X		SCHOOL TAXABLE VALUE		231,200	
Potsdam, NY 13676	84qc/86sp65000/90sp90000<		FD034 Potsdam Fire Prot		260,000 TO M	
	ACRES 172.00					
	EAST-0325007 NRTH-1689373					
	DEED BOOK 1040 PG-00184					
	FULL MARKET VALUE	270,833				

76.002-1-34.1	South Canton Rd 322 Rural vac>10 Potsdam 2 407402	29,900	COUNTY TAXABLE VALUE		29,900	1-226-11
Kelly Lauris		29,900	TOWN TAXABLE VALUE		29,900	
Kelly Patricia	93sp38500	29,900	SCHOOL TAXABLE VALUE		29,900	
610 S Canton Rd	X		FD034 Potsdam Fire Prot		29,900 TO M	
Potsdam, NY 13676	X					
	ACRES 54.70					
	EAST-0325310 NRTH-1691103					
	DEED BOOK 1073 PG-98					
	FULL MARKET VALUE	31,146				

STATE OF NEW YORK
 COUNTY - St Lawrence
 TOWN - Potsdam
 SWIS - 407489

2 0 1 2 T E N T A T I V E A S S E S S M E N T R O L L
 T A X A B L E SECTION OF THE ROLL - 1

PAGE 1578
 VALUATION DATE-JUL 01, 2011
 TAXABLE STATUS DATE-MAR 01, 2012

TAX MAP NUMBER SEQUENCE
 UNIFORM PERCENT OF VALUE IS 096.00
 UNIFORM PERCENT OF VALUE IS 096.00

TAX MAP PARCEL NUMBER	PROPERTY LOCATION & CLASS	ASSESSMENT	EXEMPTION CODE-----	COUNTY-----	TOWN-----	SCHOOL
CURRENT OWNERS NAME	SCHOOL DISTRICT	LAND	TAX DESCRIPTION	TAXABLE VALUE		
CURRENT OWNERS ADDRESS	PARCEL SIZE/GRID COORD	TOTAL	SPECIAL DISTRICTS			ACCOUNT NO.

76.002-1-34.2	610 South Canton Rd 210 1 Family Res Potsdam 2 407402	21,800	Basic Star 41854	0	0	28,800
Kelly Lauris	91sp75000	121,500	COUNTY TAXABLE VALUE		121,500	
Kelly Patricia	X		TOWN TAXABLE VALUE		121,500	
610 S Canton Rd	X		SCHOOL TAXABLE VALUE		92,700	
Potsdam, NY 13676	X		FD034 Potsdam Fire Prot		121,500 TO M	
	ACRES 4.80					
	EAST-0324444 NRTH-1691838					
	DEED BOOK 1051 PG-355					
	FULL MARKET VALUE	126,563				

76.002-1-34.3	604 South Canton Rd 240 Rural res Potsdam 2 407402	25,800	Basic Star 41854	0	0	28,800
Ferrar Jerry	2005sp200,000	209,000	COUNTY TAXABLE VALUE		209,000	
Ferrar Jane	X		TOWN TAXABLE VALUE		209,000	
604 South Canton Rd	X		SCHOOL TAXABLE VALUE		180,200	
Potsdam, NY 13676	X		FD034 Potsdam Fire Prot		209,000 TO M	
	ACRES 18.00					
	EAST-0324834 NRTH-1690778					
	DEED BOOK 2005 PG-17017					
	FULL MARKET VALUE	217,708				

76.002-1-36	633 South Canton Rd 210 1 Family Res Potsdam 2 407402	19,500	COUNTY TAXABLE VALUE		43,000	1-233- 1
MacGregor Thomas J	X	43,000	TOWN TAXABLE VALUE		43,000	
633 S Canton Rd	X		SCHOOL TAXABLE VALUE		43,000	
Potsdam, NY 13676	X		FD034 Potsdam Fire Prot		43,000 TO M	
	200x187x231x188					
	FRNT 200.00 DPTH 187.50					
	EAST-0324487 NRTH-1692551					
	DEED BOOK 00972 PG-00552					
	FULL MARKET VALUE	44,792				

76.002-1-38	657 South Canton Rd 240 Rural res Potsdam 2 407402	29,100	Basic Star 41854	0	0	28,800
Boslet Sally J	X	90,000	COUNTY TAXABLE VALUE		90,000	
657 S Canton Rd	X		TOWN TAXABLE VALUE		90,000	
Potsdam, NY 13676	X		SCHOOL TAXABLE VALUE		61,200	
	0784sp7500		FD034 Potsdam Fire Prot		90,000 TO M	
	ACRES 34.30					
	EAST-0324784 NRTH-1693810					
	DEED BOOK 1110 PG-374					
	FULL MARKET VALUE	93,750				

STATE OF NEW YORK
 COUNTY - St Lawrence
 TOWN - Potsdam
 SWIS - 407489

2 0 1 2 T E N T A T I V E A S S E S S M E N T R O L L
 T A X A B L E SECTION OF THE ROLL - 1

PAGE 1579
 VALUATION DATE-JUL 01, 2011
 TAXABLE STATUS DATE-MAR 01, 2012

TAX MAP NUMBER SEQUENCE
 UNIFORM PERCENT OF VALUE IS 096.00
 UNIFORM PERCENT OF VALUE IS 096.00

TAX MAP PARCEL NUMBER	PROPERTY LOCATION & CLASS	ASSESSMENT	EXEMPTION CODE-----	COUNTY-----	TOWN-----	SCHOOL
CURRENT OWNERS NAME	SCHOOL DISTRICT	LAND	TAX DESCRIPTION	TAXABLE VALUE		
CURRENT OWNERS ADDRESS	PARCEL SIZE/GRID COORD	TOTAL	SPECIAL DISTRICTS			ACCOUNT NO.

76.002-1-39	694 South Canton Rd 210 1 Family Res		Basic Star 41854	0	0	1-227- 6
Lucas Andrew L	Potsdam 2 407402	16,500	COUNTY TAXABLE VALUE		65,000	28,800
Lucas Vanessa L	2010sp69000	65,000	TOWN TAXABLE VALUE		65,000	
694 South Canton Rd	X		SCHOOL TAXABLE VALUE		36,200	
Potsdam, NY 13676	X		FD034 Potsdam Fire Prot		65,000 TO M	
	FRNT 132.00 DPTH 198.00					
	EAST-0325743 NRTH-1693503					
	DEED BOOK 2010 PG-19810					
	FULL MARKET VALUE	67,708				

76.002-1-40.11	662 South Canton Rd 210 1 Family Res		Basic Star 41854	0	0	1-181-2.1
Lewis Michael	Potsdam 2 407402	32,600	COUNTY TAXABLE VALUE		190,000	28,800
Lewis Olivia	X	190,000	TOWN TAXABLE VALUE		190,000	
662 S Canton Rd	X		SCHOOL TAXABLE VALUE		161,200	
Potsdam, NY 13676	X		FD034 Potsdam Fire Prot		190,000 TO M	
	ACRES 48.00					
	EAST-0326144 NRTH-1693010					
	DEED BOOK 00974 PG-00201					
	FULL MARKET VALUE	197,917				

76.002-1-40.12	Cr 59 314 Rural vac<10		COUNTY TAXABLE VALUE		18,800	
Hayes Elizabeth W	Potsdam 2 407402	18,800	TOWN TAXABLE VALUE		18,800	
734 S Canton Rd	99sp12500	18,800	SCHOOL TAXABLE VALUE		18,800	
Potsdam, NY 13676	ACRES 27.00		FD034 Potsdam Fire Prot		18,800 TO M	
	EAST-0327535 NRTH-1693592					
	DEED BOOK 1999 PG-665					
	FULL MARKET VALUE	19,583				

76.002-1-40.22	691 South Canton Rd 210 1 Family Res		Basic Star 41854	0	0	28,800
Robar Frederick D Jr	Potsdam 2 407402	21,000	COUNTY TAXABLE VALUE		115,500	
691 S Canton Rd	X	115,500	TOWN TAXABLE VALUE		115,500	
Potsdam, NY 13676	X		SCHOOL TAXABLE VALUE		86,700	
	X		FD034 Potsdam Fire Prot		115,500 TO M	
	ACRES 2.80 BANK8888869					
	EAST-0324834 NRTH-1694346					
	DEED BOOK 1048 PG-00176					
	FULL MARKET VALUE	120,313				

STATE OF NEW YORK
 COUNTY - St Lawrence
 TOWN - Potsdam
 SWIS - 407489

2 0 1 2 T E N T A T I V E A S S E S S M E N T R O L L
 T A X A B L E SECTION OF THE ROLL - 1

PAGE 1580
 VALUATION DATE-JUL 01, 2011
 TAXABLE STATUS DATE-MAR 01, 2012

TAX MAP NUMBER SEQUENCE
 UNIFORM PERCENT OF VALUE IS 096.00
 UNIFORM PERCENT OF VALUE IS 096.00

TAX MAP PARCEL NUMBER	PROPERTY LOCATION & CLASS	ASSESSMENT	EXEMPTION CODE-----	COUNTY-----	TOWN-----	SCHOOL
CURRENT OWNERS NAME	SCHOOL DISTRICT	LAND	TAX DESCRIPTION	TAXABLE VALUE		
CURRENT OWNERS ADDRESS	PARCEL SIZE/GRID COORD	TOTAL	SPECIAL DISTRICTS			ACCOUNT NO.

76.002-1-40.31	South Canton Rd 314 Rural vac<10		COUNTY TAXABLE VALUE	16,800		1-181-2.3
Campbell David	Potsdam 2 407402	16,800	TOWN TAXABLE VALUE	16,800		
Campbell Mary Jo	X	16,800	SCHOOL TAXABLE VALUE	16,800		
20705 S W Robin Dr	X		FD034 Potsdam Fire Prot	16,800 TO M		
Dunnellon, FL 34431-3557	0784qc1000					
	ACRES 1.90					
	EAST-0326781 NRTH-1695112					
	DEED BOOK 1090 PG-841					
	FULL MARKET VALUE	17,500				

76.002-1-40.32	755 South Canton Rd 210 1 Family Res		Basic Star 41854	0	0	28,800
Shumway William	Potsdam 2 407402	20,600	COUNTY TAXABLE VALUE	180,000		
Shumway Cheryl	91sp7500/93sp112000	180,000	TOWN TAXABLE VALUE	180,000		
755 South Canton Rd	98sp114000		SCHOOL TAXABLE VALUE	151,200		
Potsdam, NY 13676	X		FD034 Potsdam Fire Prot	180,000 TO M		
	ACRES 1.90					
	EAST-0326650 NRTH-1694966					
	DEED BOOK 1072 PG-1103					
	FULL MARKET VALUE	187,500				

76.002-1-40.213	704 South Canton Rd 210 1 Family Res		Basic Star 41854	0	0	28,800
Mallet Kevin M	Potsdam 2 407402	20,600	COUNTY TAXABLE VALUE	229,000		
Mallet Gwenn E	2007sp229000	229,000	TOWN TAXABLE VALUE	229,000		
704 South Canton Rd	2001sp8500		SCHOOL TAXABLE VALUE	200,200		
Potsdam, NY 13676	2002sp6500		FD034 Potsdam Fire Prot	229,000 TO M		
	ACRES 1.90 BANK8888830					
	EAST-0326077 NRTH-1693653					
	DEED BOOK 2007 PG-6161					
	FULL MARKET VALUE	238,542				

76.002-1-41.1	734 South Canton Rd 210 1 Family Res		Basic Star 41854	0	0	28,800
Lashomb Elizabeth W	Potsdam 2 407402	21,200	COUNTY TAXABLE VALUE	100,000		
734 South Canton Rd	X	100,000	TOWN TAXABLE VALUE	100,000		
Potsdam, NY 13676	85sp58000		SCHOOL TAXABLE VALUE	71,200		
	X		FD034 Potsdam Fire Prot	100,000 TO M		
	ACRES 3.30					
	EAST-0326674 NRTH-1694087					
	DEED BOOK 1118 PG-369					
	FULL MARKET VALUE	104,167				

STATE OF NEW YORK
 COUNTY - St Lawrence
 TOWN - Potsdam
 SWIS - 407489

2 0 1 2 T E N T A T I V E A S S E S S M E N T R O L L
 T A X A B L E SECTION OF THE ROLL - 1

PAGE 1581
 VALUATION DATE-JUL 01, 2011
 TAXABLE STATUS DATE-MAR 01, 2012

TAX MAP NUMBER SEQUENCE
 UNIFORM PERCENT OF VALUE IS 096.00
 UNIFORM PERCENT OF VALUE IS 096.00

TAX MAP PARCEL NUMBER	PROPERTY LOCATION & CLASS	ASSESSMENT	EXEMPTION CODE-----	COUNTY-----	TOWN-----	SCHOOL
CURRENT OWNERS NAME	SCHOOL DISTRICT	LAND	TAX DESCRIPTION	TAXABLE VALUE		
CURRENT OWNERS ADDRESS	PARCEL SIZE/GRID COORD	TOTAL	SPECIAL DISTRICTS	ACCOUNT NO.		

76.002-1-42.1	742 South Canton Rd 210 1 Family Res		Vet - Wart 41121	0	11,520	11,520 0
Hayes Charles (LU)	Potsdam 2 407402	21,300	Enhanced S 41834	0	0	0 59,710
Hayes Ellen K (LU)	X	92,500	COUNTY TAXABLE VALUE		80,980	
742 South Canton Rd	X		TOWN TAXABLE VALUE		80,980	
Potsdam, NY 13676	X		SCHOOL TAXABLE VALUE		32,790	
	ACRES 3.60		FD034 Potsdam Fire Prot		92,500	TO M
	EAST-0326804 NRTH-1694238					
	DEED BOOK 2009 PG-4975					
	FULL MARKET VALUE	96,354				

76.002-1-43.1	750 South Canton Rd 210 1 Family Res		Basic Star 41854	0	0	0 28,800
Crump Bryan	Potsdam 2 407402	21,300	COUNTY TAXABLE VALUE		140,000	
Crump Joan	2002spl25000	140,000	TOWN TAXABLE VALUE		140,000	
750 South Canton Rd	X		SCHOOL TAXABLE VALUE		111,200	
Potsdam, NY 13676	X		FD034 Potsdam Fire Prot		140,000	TO M
	ACRES 3.50					
	EAST-0326934 NRTH-1694432					
	DEED BOOK 2002 PG-11223					
	FULL MARKET VALUE	145,833				

76.002-1-44.1	762 South Canton Rd 210 1 Family Res		Basic Star 41854	0	0	0 28,800
Stone Richard	Potsdam 2 407402	21,600	COUNTY TAXABLE VALUE		59,500	
2952 County Route 35	X	59,500	TOWN TAXABLE VALUE		59,500	
Norwood, NY 13668-3111	X		SCHOOL TAXABLE VALUE		30,700	
	X		FD034 Potsdam Fire Prot		59,500	TO M
	ACRES 4.20 BANK8888869					
	EAST-0327085 NRTH-1694584					
	DEED BOOK 2011 PG-16622					
	FULL MARKET VALUE	61,979				

76.002-1-46	Cr 59 314 Rural vac<10		COUNTY TAXABLE VALUE		5,500	1-204- 2
Casey Patrick W	Potsdam 2 407402	5,500	TOWN TAXABLE VALUE		5,500	
Casey Lawrence Etal	X	5,500	SCHOOL TAXABLE VALUE		5,500	
27 Goodrich St	Zone R-1		FD034 Potsdam Fire Prot		5,500	TO M
Canton, NY 13617	X					
	FRNT 221.00 DPTH 74.00					
	EAST-0327534 NRTH-1695139					
	DEED BOOK 2006 PG-22373					
	FULL MARKET VALUE	5,729				

STATE OF NEW YORK
 COUNTY - St Lawrence
 TOWN - Potsdam
 SWIS - 407489

2 0 1 2 T E N T A T I V E A S S E S S M E N T R O L L
 T A X A B L E SECTION OF THE ROLL - 1

PAGE 1582
 VALUATION DATE-JUL 01, 2011
 TAXABLE STATUS DATE-MAR 01, 2012

TAX MAP NUMBER SEQUENCE
 UNIFORM PERCENT OF VALUE IS 096.00
 UNIFORM PERCENT OF VALUE IS 096.00

TAX MAP PARCEL NUMBER	PROPERTY LOCATION & CLASS	ASSESSMENT	EXEMPTION CODE-----	COUNTY-----	TOWN-----	SCHOOL
CURRENT OWNERS NAME	SCHOOL DISTRICT	LAND	TAX DESCRIPTION	TAXABLE VALUE		
CURRENT OWNERS ADDRESS	PARCEL SIZE/GRID COORD	TOTAL	SPECIAL DISTRICTS	ACCOUNT NO.		

76.002-1-48	842 Bagdad Rd 240 Rural res Potsdam 2 407402	34,600	Basic Star 41854	0	0	0
Stoian Alexandru	99sp250000	281,000	COUNTY TAXABLE VALUE	281,000		
Stoian Jean	X		TOWN TAXABLE VALUE	281,000		
842 Bagdad Rd	1283sp88000		SCHOOL TAXABLE VALUE	252,200		
Potsdam, NY 13676	ACRES 56.70		FD034 Potsdam Fire Prot	281,000 TO M		
	EAST-0324314 NRTH-1695232					
	DEED BOOK 1999 PG-25097					
	FULL MARKET VALUE	292,708				

76.002-1-50	Sweeney Rd 314 Rural vac<10 Potsdam 2 407402	17,800	COUNTY TAXABLE VALUE	17,800		
Runge Cynthia Howe	X	17,800	TOWN TAXABLE VALUE	17,800		
451 Sweeney Rd	86sp5000		SCHOOL TAXABLE VALUE	17,800		
Potsdam, NY 13676	X		FD034 Potsdam Fire Prot	17,800 TO M		
	ACRES 5.00					
	EAST-0328839 NRTH-1688314					
	DEED BOOK 998 PG-00301					
	FULL MARKET VALUE	18,542				

76.002-1-51	421 Sweeney Rd 210 1 Family Res Potsdam 2 407402	22,800	Enhanced S 41834	0	0	0
Tompkins Donald L	X	165,000	COUNTY TAXABLE VALUE	165,000		
421 Sweeney Rd	86sp68000		TOWN TAXABLE VALUE	165,000		
Potsdam, NY 13676	X		SCHOOL TAXABLE VALUE	105,290		
	ACRES 7.30		FD034 Potsdam Fire Prot	165,000 TO M		
	EAST-0328623 NRTH-1688141					
	DEED BOOK 1003 PG-00624					
	FULL MARKET VALUE	171,875				

76.002-1-52	399 Sweeney Rd 210 1 Family Res Potsdam 2 407402	23,100	Vet - Wart 41121	0	11,520	11,520
Stone Thomas B	X	140,000	Basic Star 41854	0	0	0
Stone Diane	X		COUNTY TAXABLE VALUE	128,480		
399 Sweeney Rd	X		TOWN TAXABLE VALUE	128,480		
Potsdam, NY 13676	X		SCHOOL TAXABLE VALUE	111,200		
	ACRES 8.00		FD034 Potsdam Fire Prot	140,000 TO M		
	EAST-0328255 NRTH-1688054					
	DEED BOOK 940 PG-00805					
	FULL MARKET VALUE	145,833				

STATE OF NEW YORK
 COUNTY - St Lawrence
 TOWN - Potsdam
 SWIS - 407489

2 0 1 2 T E N T A T I V E A S S E S S M E N T R O L L
 T A X A B L E SECTION OF THE ROLL - 1

PAGE 1583
 VALUATION DATE-JUL 01, 2011
 TAXABLE STATUS DATE-MAR 01, 2012

TAX MAP NUMBER SEQUENCE
 UNIFORM PERCENT OF VALUE IS 096.00
 UNIFORM PERCENT OF VALUE IS 096.00

TAX MAP PARCEL NUMBER	PROPERTY LOCATION & CLASS	ASSESSMENT	EXEMPTION CODE-----	COUNTY-----	TOWN-----	SCHOOL
CURRENT OWNERS NAME	SCHOOL DISTRICT	LAND	TAX DESCRIPTION	TAXABLE VALUE		
CURRENT OWNERS ADDRESS	PARCEL SIZE/GRID COORD	TOTAL	SPECIAL DISTRICTS			ACCOUNT NO.

76.002-1-55	458 Sweeney Rd 210 1 Family Res		Basic Star 41854	0	0	28,800
Searles Scott	Potsdam 2 407402	22,700	COUNTY TAXABLE VALUE		217,800	
Searles Tawnee	91sp164000	217,800	TOWN TAXABLE VALUE		217,800	
458 Sweeney Rd	94sp182000		SCHOOL TAXABLE VALUE		189,000	
Potsdam, NY 13676	X		FD034 Potsdam Fire Prot		217,800 TO M	
	ACRES 7.10					
	EAST-0330008 NRTH-1688076					
	DEED BOOK 1084 PG-882					
	FULL MARKET VALUE	226,875				

76.002-1-56	765,767 South Canton Rd 314 Rural vac<10		COUNTY TAXABLE VALUE	9,200		1-195-14
Randi Joseph A Jr	Potsdam 2 407402	9,200	TOWN TAXABLE VALUE	9,200		
950 Bagdad Rd #A	X	9,200	SCHOOL TAXABLE VALUE	9,200		
Potsdam, NY 13676-3264	X		FD034 Potsdam Fire Prot	9,200 TO M		
	ACRES 6.60					
	EAST-0326761 NRTH-1695583					
	DEED BOOK 2000 PG-19155					
	FULL MARKET VALUE	9,583				

76.002-1-57	653,655 Cr 59 220 2 Family Res		COUNTY TAXABLE VALUE	92,000		
Randi Joseph A Jr	Potsdam 2 407402	22,000	TOWN TAXABLE VALUE	92,000		
950 Bagdad Rd #A	ACRES 5.30	92,000	SCHOOL TAXABLE VALUE	92,000		
Potsdam, NY 13676-3264	EAST-0327281 NRTH-1695558		FD034 Potsdam Fire Prot	92,000 TO M		
	DEED BOOK 2000 PG-19155					
	FULL MARKET VALUE	95,833				

76.002-1-59	731,733 South Canton Rd 240 Rural res		Basic Star 41854	0	0	28,800
Robar Frederick D Sr	Potsdam 2 407402	51,300	COUNTY TAXABLE VALUE		153,000	
731 South Canton Rd	X	153,000	TOWN TAXABLE VALUE		153,000	
Potsdam, NY 13676	X		SCHOOL TAXABLE VALUE		124,200	
	85sp90000		FD034 Potsdam Fire Prot		153,000 TO M	
	ACRES 51.20					
	EAST-0325830 NRTH-1694584					
	DEED BOOK 1101 PG-1076					
	FULL MARKET VALUE	159,375				

76.002-1-60	747 South Canton Rd 240 Rural res		Basic Star 41854	0	0	28,800
Hitchman Richard D	Potsdam 2 407402	25,000	COUNTY TAXABLE VALUE		225,000	
Hitchman Rae A	x	225,000	TOWN TAXABLE VALUE		225,000	
747 S Canton Rd	x		SCHOOL TAXABLE VALUE		196,200	
Potsdam, NY 13676-4111	x		FD034 Potsdam Fire Prot		225,000 TO M	
	ACRES 10.20					
	EAST-0326481 NRTH-1695322					
	DEED BOOK 2008 PG-806					
	FULL MARKET VALUE	234,375				

STATE OF NEW YORK
 COUNTY - St Lawrence
 TOWN - Potsdam
 SWIS - 407489

2 0 1 2 T E N T A T I V E A S S E S S M E N T R O L L
 T A X A B L E SECTION OF THE ROLL - 1

PAGE 1584
 VALUATION DATE-JUL 01, 2011
 TAXABLE STATUS DATE-MAR 01, 2012

TAX MAP NUMBER SEQUENCE
 UNIFORM PERCENT OF VALUE IS 096.00
 UNIFORM PERCENT OF VALUE IS 096.00

TAX MAP PARCEL NUMBER	PROPERTY LOCATION & CLASS	ASSESSMENT	EXEMPTION CODE-----	COUNTY-----	TOWN-----	SCHOOL
CURRENT OWNERS NAME	SCHOOL DISTRICT	LAND	TAX DESCRIPTION	TAXABLE VALUE		
CURRENT OWNERS ADDRESS	PARCEL SIZE/GRID COORD	TOTAL	SPECIAL DISTRICTS	ACCOUNT NO.		

76.002-2-2.1	14 Garfield Rd 465 Prof. bldg. Potsdam 2 407402	90,100	Business I 47612	0	78,000	0
Hoose Gary	2008sp86000	282,500	COUNTY TAXABLE VALUE		204,500	
Knight Brent	X		TOWN TAXABLE VALUE		282,500	
% H & K Realty	X		SCHOOL TAXABLE VALUE		282,500	
PO Box 547	X		FD034 Potsdam Fire Prot		282,500 TO M	
Potsdam, NY 13676	ACRES 4.60 EAST-0335031 NRTH-1694908 DEED BOOK 2008 PG-5777 FULL MARKET VALUE 294,271	294,271				

76.002-2-4	Sh 72 314 Rural vac<10 Potsdam 2 407402	1,200	COUNTY TAXABLE VALUE		1,200	
Parks Ira W	X	1,200	TOWN TAXABLE VALUE		1,200	
Parks Linda L	X		SCHOOL TAXABLE VALUE		1,200	
90 Gulf Rd	88sp1000		FD034 Potsdam Fire Prot		1,200 TO M	
Colton, NY 13625	75x266x52x219 FRNT 75.00 DPTH 211.00 EAST-0335616 NRTH-1693296 DEED BOOK 1021 PG-00906 FULL MARKET VALUE 1,250	1,250				

76.002-2-5.11	6418 Sh 56 210 1 Family Res Potsdam 2 407402	32,300	Enhanced S 41834	0	0	0
Garfield James	X	62,300	COUNTY TAXABLE VALUE		62,300	
Garfield Elaine	X		TOWN TAXABLE VALUE		62,300	
6418 State Highway 56	X		SCHOOL TAXABLE VALUE		2,590	
Potsdam, NY 13676	X ACRES 46.90 EAST-0336027 NRTH-1694887 DEED BOOK 1047 PG-00988 FULL MARKET VALUE 64,896	64,896	FD034 Potsdam Fire Prot		62,300 TO M	

76.002-2-5.12	Sh 72 312 Vac w/imprv Potsdam 2 407402	3,400	COUNTY TAXABLE VALUE		6,100	
Belyea Robert	99sp1000	6,100	TOWN TAXABLE VALUE		6,100	
Belyea Shirley	ACRES 3.40		SCHOOL TAXABLE VALUE		6,100	
PO Box 666	EAST-0335812 NRTH-1693566 DEED BOOK 1999 PG-7109 FULL MARKET VALUE 6,354	6,354	FD034 Potsdam Fire Prot		6,100 TO M	
Potsdam, NY 13676						

STATE OF NEW YORK
 COUNTY - St Lawrence
 TOWN - Potsdam
 SWIS - 407489

2 0 1 2 T E N T A T I V E A S S E S S M E N T R O L L
 T A X A B L E SECTION OF THE ROLL - 1

PAGE 1585
 VALUATION DATE-JUL 01, 2011
 TAXABLE STATUS DATE-MAR 01, 2012

TAX MAP NUMBER SEQUENCE
 UNIFORM PERCENT OF VALUE IS 096.00
 UNIFORM PERCENT OF VALUE IS 096.00

TAX MAP PARCEL NUMBER	PROPERTY LOCATION & CLASS	ASSESSMENT	EXEMPTION CODE-----	COUNTY-----	TOWN-----	SCHOOL
CURRENT OWNERS NAME	SCHOOL DISTRICT	LAND	TAX DESCRIPTION	TAXABLE VALUE		
CURRENT OWNERS ADDRESS	PARCEL SIZE/GRID COORD	TOTAL	SPECIAL DISTRICTS			ACCOUNT NO.

76.002-2-6	48 Garfield Rd 270 Mfg housing		COUNTY TAXABLE VALUE	27,500		1-205-12
Garfield James	Potsdam 2 407402	20,500	TOWN TAXABLE VALUE	27,500		
Garfield Elaine	X	27,500	SCHOOL TAXABLE VALUE	27,500		
6418 State Highway 56	X		FD034 Potsdam Fire Prot	27,500 TO M		
Potsdam, NY 13676	X					
	ACRES 1.50					
	EAST-0335746 NRTH-1695405					
	DEED BOOK 829 PG-00341					
	FULL MARKET VALUE	28,646				

76.002-2-7	Garfield Rd 312 Vac w/imprv		COUNTY TAXABLE VALUE	19,800		1-287-10
Vivlamore William	Potsdam 2 407402	15,700	TOWN TAXABLE VALUE	19,800		
70 Garfield Rd	X	19,800	SCHOOL TAXABLE VALUE	19,800		
Potsdam, NY 13676	X		FD034 Potsdam Fire Prot	19,800 TO M		
	X					
	FRNT 120.00 DPTH 209.00					
	EAST-0335962 NRTH-1695643					
	DEED BOOK 921 PG-00693					
	FULL MARKET VALUE	20,625				

76.002-2-9	27 Sh 72 210 1 Family Res		Basic Star 41854	0	0	1-198- 9 28,800
Easter Stephen	Potsdam 2 407402	20,000	COUNTY TAXABLE VALUE	157,500		
Easter Karen	X	157,500	TOWN TAXABLE VALUE	157,500		
PO Box 69	X		SCHOOL TAXABLE VALUE	128,700		
Potsdam, NY 13676	X		FD034 Potsdam Fire Prot	157,500 TO M		
	FRNT 200.00 DPTH 200.00					
	BANK8888869					
	EAST-0335378 NRTH-1693741					
	DEED BOOK 912 PG-01089					
	FULL MARKET VALUE	164,063				

76.002-2-11.1	37 Sh 72 210 1 Family Res		Vet - Comb 41131	0	19,200	1-171- 2 0
Belyea Robert	Potsdam 2 407402	20,600	Enhanced S 41834	0	0	59,710
Belyea Shirley	X	100,000	COUNTY TAXABLE VALUE	80,800		
PO Box 666	X		TOWN TAXABLE VALUE	80,800		
Potsdam, NY 13676	X		SCHOOL TAXABLE VALUE	40,290		
	ACRES 1.90		FD034 Potsdam Fire Prot	100,000 TO M		
	EAST-0335532 NRTH-1693486					
	DEED BOOK 536 PG-00467					
	FULL MARKET VALUE	104,167				

STATE OF NEW YORK
 COUNTY - St Lawrence
 TOWN - Potsdam
 SWIS - 407489

2 0 1 2 T E N T A T I V E A S S E S S M E N T R O L L
 T A X A B L E SECTION OF THE ROLL - 1

PAGE 1586
 VALUATION DATE-JUL 01, 2011
 TAXABLE STATUS DATE-MAR 01, 2012

TAX MAP NUMBER SEQUENCE
 UNIFORM PERCENT OF VALUE IS 096.00
 UNIFORM PERCENT OF VALUE IS 096.00

TAX MAP PARCEL NUMBER	PROPERTY LOCATION & CLASS	ASSESSMENT	EXEMPTION CODE-----	COUNTY-----	TOWN-----	SCHOOL
CURRENT OWNERS NAME	SCHOOL DISTRICT	LAND	TAX DESCRIPTION	TAXABLE VALUE		
CURRENT OWNERS ADDRESS	PARCEL SIZE/GRID COORD	TOTAL	SPECIAL DISTRICTS			ACCOUNT NO.
***** 76.002-2-13 *****						
51 Sh 72	210 1 Family Res		Basic Star 41854	0	0	1-249-12
76.002-2-13	Potsdam 2 407402	12,700	COUNTY TAXABLE VALUE		0	28,800
Treanor James	98sp52500	77,500	TOWN TAXABLE VALUE		77,500	
Coyle Mary	2006sp75000		SCHOOL TAXABLE VALUE		48,700	
51 State Highway 72	91sp56000		FD034 Potsdam Fire Prot		77,500 TO M	
Potsdam, NY 13676	FRNT 100.00 DPTH 150.00					
	EAST-0335661 NRTH-1693166					
	DEED BOOK 2006 PG-5086					
	FULL MARKET VALUE	80,729				
***** 76.002-2-14 *****						
53 Sh 72	210 1 Family Res		COUNTY TAXABLE VALUE	50,400		1-234-10
76.002-2-14	Potsdam 2 407402	12,700	TOWN TAXABLE VALUE	50,400		
Kingsley Rebecca Jean	99sp28000	50,400	SCHOOL TAXABLE VALUE	50,400		
6 Ridgewood Ln	X		FD034 Potsdam Fire Prot		50,400 TO M	
Potsdam, NY 13676	X					
	FRNT 100.00 DPTH 150.00					
	EAST-0335699 NRTH-1693068					
	DEED BOOK 1999 PG-5360					
	FULL MARKET VALUE	52,500				
***** 76.002-2-15 *****						
61 Sh 72	210 1 Family Res		Vet - Comb 41131	0	19,200	1-196-12
76.002-2-15	Potsdam 2 407402	18,200	Basic Star 41854	0	0	28,800
Briggs Kim M	99sp63600	115,900	COUNTY TAXABLE VALUE		96,700	
61 State Highway 72	85sp73000		TOWN TAXABLE VALUE		96,700	
Potsdam, NY 13676-3478	X		SCHOOL TAXABLE VALUE		87,100	
	FRNT 200.00 DPTH 150.00		FD034 Potsdam Fire Prot		115,900 TO M	
	BANK8888830					
	EAST-0335768 NRTH-1692946					
	DEED BOOK 2011 PG-11756					
	FULL MARKET VALUE	120,729				
***** 76.002-2-16 *****						
69 Sh 72	210 1 Family Res		Basic Star 41854	0	0	1-217-15
76.002-2-16	Potsdam 2 407402	18,200	COUNTY TAXABLE VALUE		89,900	28,800
Hinman Scott	X	89,900	TOWN TAXABLE VALUE		89,900	
69 State Highway 72	X		SCHOOL TAXABLE VALUE		61,100	
Potsdam, NY 13676	X		FD034 Potsdam Fire Prot		89,900 TO M	
	FRNT 210.00 DPTH 153.00					
	EAST-0335859 NRTH-1692749					
	DEED BOOK 1097 PG-582					
	FULL MARKET VALUE	93,646				

STATE OF NEW YORK
 COUNTY - St Lawrence
 TOWN - Potsdam
 SWIS - 407489

2 0 1 2 T E N T A T I V E A S S E S S M E N T R O L L
 T A X A B L E SECTION OF THE ROLL - 1

PAGE 1587
 VALUATION DATE-JUL 01, 2011
 TAXABLE STATUS DATE-MAR 01, 2012

TAX MAP NUMBER SEQUENCE
 UNIFORM PERCENT OF VALUE IS 096.00
 UNIFORM PERCENT OF VALUE IS 096.00

TAX MAP PARCEL NUMBER	PROPERTY LOCATION & CLASS	ASSESSMENT	EXEMPTION CODE-----	COUNTY-----	TOWN-----	SCHOOL
CURRENT OWNERS NAME	SCHOOL DISTRICT	LAND	TAX DESCRIPTION	TAXABLE VALUE		
CURRENT OWNERS ADDRESS	PARCEL SIZE/GRID COORD	TOTAL	SPECIAL DISTRICTS			ACCOUNT NO.

76.002-2-17	75 Sh 72 210 1 Family Res		Basic Star 41854	0	0	1-211- 9 28,800
Conrad Dennis	Potsdam 2 407402	18,500	COUNTY TAXABLE VALUE		125,000	
Conrad Deborah	95sp99000	125,000	TOWN TAXABLE VALUE		125,000	
75 State Highway 72	2002sp114500		SCHOOL TAXABLE VALUE		96,200	
Potsdam, NY 13676	2000sp63000		FD034 Potsdam Fire Prot		125,000 TO M	
	FRNT 200.00 DPTH 158.00					
	EAST-0335973 NRTH-1692536					
	DEED BOOK 2002 PG-6953					
	FULL MARKET VALUE	130,208				

76.002-2-18	6386A,B Sh 56 210 1 Family Res		COUNTY TAXABLE VALUE		89,000	1-175-13
Hayes Gregory	Potsdam 2 407402	32,000	TOWN TAXABLE VALUE		89,000	
Mahoney Erin	2000sp76000	89,000	SCHOOL TAXABLE VALUE		89,000	
936 Judson St Rd	X		FD034 Potsdam Fire Prot		89,000 TO M	
Canton, NY 13617	X					
	ACRES 1.60 BANK8888869					
	EAST-0335098 NRTH-1693797					
	DEED BOOK 2000 PG-24366					
	FULL MARKET VALUE	92,708				

76.002-2-19	Sh 72 312 Vac w/imprv		COUNTY TAXABLE VALUE		19,000	1-188-10.2
Hinman Scott	Potsdam 2 407402	17,000	TOWN TAXABLE VALUE		19,000	
Hinman Steve	X	19,000	SCHOOL TAXABLE VALUE		19,000	
69 State Highway 72	X		FD034 Potsdam Fire Prot		19,000 TO M	
Potsdam, NY 13676	X					
	ACRES 3.00					
	EAST-0335669 NRTH-1692627					
	DEED BOOK 1999 PG-578					
	FULL MARKET VALUE	19,792				

76.002-2-21.11	44 Sh 72	92 PCT OF VALUE USED FOR EXEMPTION PURPOSES				
Hassett James	240 Rural res		Vet - Comb 41131	0	19,200	19,200 0
Hassett Catherine	Potsdam 2 407402	24,900	Vet - Disa 41141	0	8,464	8,464 0
PO Box 22	X	92,000	Enhanced S 41834	0	0	0 59,710
Potsdam, NY 13676	X		COUNTY TAXABLE VALUE		64,336	
	X		TOWN TAXABLE VALUE		64,336	
	ACRES 13.80		SCHOOL TAXABLE VALUE		32,290	
	EAST-0335273 NRTH-1692825		FD034 Potsdam Fire Prot		92,000 TO M	
	DEED BOOK 1033 PG-00146					
	FULL MARKET VALUE	95,833				

STATE OF NEW YORK
 COUNTY - St Lawrence
 TOWN - Potsdam
 SWIS - 407489

2 0 1 2 T E N T A T I V E A S S E S S M E N T R O L L
 T A X A B L E SECTION OF THE ROLL - 1

PAGE 1588
 VALUATION DATE-JUL 01, 2011
 TAXABLE STATUS DATE-MAR 01, 2012

TAX MAP NUMBER SEQUENCE
 UNIFORM PERCENT OF VALUE IS 096.00
 UNIFORM PERCENT OF VALUE IS 096.00

TAX MAP PARCEL NUMBER	PROPERTY LOCATION & CLASS	ASSESSMENT	EXEMPTION CODE	COUNTY	TOWN	SCHOOL
CURRENT OWNERS NAME	SCHOOL DISTRICT	LAND	TAX DESCRIPTION	TAXABLE VALUE		
CURRENT OWNERS ADDRESS	PARCEL SIZE/GRID COORD	TOTAL	SPECIAL DISTRICTS			ACCOUNT NO.

76.002-2-22	6326 Sh 56 210 1 Family Res Potsdam 2 407402	20,800	Vet - Wart 41121 Basic Star 41854	0 0	11,520 0	11,520 28,800
Gaines William H	X	175,000	COUNTY TAXABLE VALUE		163,480	
Gaines Eunice E	X		TOWN TAXABLE VALUE		163,480	
6326 State Highway 56	X		SCHOOL TAXABLE VALUE		146,200	
Potsdam, NY 13676	X		FD034 Potsdam Fire Prot		175,000 TO M	
	ACRES 2.40					
	EAST-0335327 NRTH-1692156					
	DEED BOOK 908 PG-00865					
	FULL MARKET VALUE	182,292				

76.002-2-23	6308 Sh 56 210 1 Family Res Potsdam 2 407402	20,600	COUNTY TAXABLE VALUE		170,000	1-224-13
Theodore Chris	X	170,000	TOWN TAXABLE VALUE		170,000	
Theodore Margaret	X		SCHOOL TAXABLE VALUE		170,000	
PO Box 446	X		FD034 Potsdam Fire Prot		170,000 TO M	
Potsdam, NY 13676	X					
	ACRES 1.70					
	EAST-0335270 NRTH-1691838					
	DEED BOOK 808 PG-00540					
	FULL MARKET VALUE	177,083				

76.002-2-24	90 Sh 72 312 Vac w/imprv Potsdam 2 407402	20,400	COUNTY TAXABLE VALUE		22,800	1-279-7
Weaver William F	X	22,800	TOWN TAXABLE VALUE		22,800	
Weaver Tammy L	X		SCHOOL TAXABLE VALUE		22,800	
98 State Highway 72	X		FD034 Potsdam Fire Prot		22,800 TO M	
Potsdam, NY 13676	X					
	ACRES 1.20					
	EAST-0335897 NRTH-1692249					
	DEED BOOK 2011 PG-17979					
	FULL MARKET VALUE	23,750				

76.002-2-25.2	6298 Sh 56 240 Rural res Potsdam 2 407402	25,000	Basic Star 41854	0	0	1-213-3
Coates Nikki D	X	123,000	COUNTY TAXABLE VALUE		123,000	
6298 State Highway 56	X		TOWN TAXABLE VALUE		123,000	
Potsdam, NY 13676	X		SCHOOL TAXABLE VALUE		94,200	
	X		FD034 Potsdam Fire Prot		123,000 TO M	
	ACRES 14.30					
	EAST-0335746 NRTH-1691708					
	DEED BOOK 2011 PG-14411					
	FULL MARKET VALUE	128,125				

STATE OF NEW YORK
 COUNTY - St Lawrence
 TOWN - Potsdam
 SWIS - 407489

2 0 1 2 T E N T A T I V E A S S E S S M E N T R O L L
 T A X A B L E SECTION OF THE ROLL - 1

PAGE 1589
 VALUATION DATE-JUL 01, 2011
 TAXABLE STATUS DATE-MAR 01, 2012

TAX MAP NUMBER SEQUENCE
 UNIFORM PERCENT OF VALUE IS 096.00
 UNIFORM PERCENT OF VALUE IS 096.00

TAX MAP PARCEL NUMBER	PROPERTY LOCATION & CLASS	ASSESSMENT	EXEMPTION CODE-----	COUNTY-----	TOWN-----	SCHOOL
CURRENT OWNERS NAME	SCHOOL DISTRICT	LAND	TAX DESCRIPTION	TAXABLE VALUE		
CURRENT OWNERS ADDRESS	PARCEL SIZE/GRID COORD	TOTAL	SPECIAL DISTRICTS			ACCOUNT NO.

76.002-2-27	6282 Sh 56 210 1 Family Res Potsdam 2 407402	13,000	Basic Star 41854	0	0	1-269- 6 28,800
Williams James R	2004sp75000	83,500	COUNTY TAXABLE VALUE		83,500	
6282 State Highway 56	2008sp85500		TOWN TAXABLE VALUE		83,500	
Potsdam, NY 13676	90sp63500		SCHOOL TAXABLE VALUE		54,700	
	FRNT 100.00 DPTH 165.50		FD034 Potsdam Fire Prot		83,500 TO M	
	BANK8888830					
	EAST-0335313 NRTH-1691016					
	DEED BOOK 2008 PG-19732					
	FULL MARKET VALUE	86,979				

76.002-2-28.111	6280 Sh 56 210 1 Family Res Potsdam 2 407402	20,500	Basic Star 41854	0	0	1-221-8.1 28,800
Goodnow Mark	2008sp125000	125,000	COUNTY TAXABLE VALUE		125,000	
6280 State Highway 56	X		TOWN TAXABLE VALUE		125,000	
Potsdam, NY 13676	X		SCHOOL TAXABLE VALUE		96,200	
	ACRES 1.50		FD034 Potsdam Fire Prot		125,000 TO M	
	EAST-0335424 NRTH-1690880					
	DEED BOOK 2008 PG-18328					
	FULL MARKET VALUE	130,208				

76.002-2-29.1	6272 Sh 56 210 1 Family Res Potsdam 2 407402	20,400	Basic Star 41854	0	0	1-177- 4 28,800
Fetcie Lawrence M	96sp62000	82,300	COUNTY TAXABLE VALUE		82,300	
Gerrish Susan E	Re: 1103/419		TOWN TAXABLE VALUE		82,300	
6272 State Highway 56	85sp63000 991/1127		SCHOOL TAXABLE VALUE		53,500	
Potsdam, NY 13676	ACRES 1.20 BANK8888830		FD034 Potsdam Fire Prot		82,300 TO M	
	EAST-0335356 NRTH-1690757					
	DEED BOOK 1103 PG-417					
	FULL MARKET VALUE	85,729				

76.002-2-30.1	6185 Sh 56 210 1 Family Res Potsdam 2 407402	21,800				1-168-10
Widmann Charles R	X	75,000	COUNTY TAXABLE VALUE		75,000	
PO Box 5151	X		TOWN TAXABLE VALUE		75,000	
Maryville, TN 37802-5151	X		SCHOOL TAXABLE VALUE		75,000	
	ACRES 4.90 BANK8888869		FD034 Potsdam Fire Prot		75,000 TO M	
	EAST-0335215 NRTH-1688590					
	DEED BOOK 1107 PG-213					
	FULL MARKET VALUE	78,125				

STATE OF NEW YORK
 COUNTY - St Lawrence
 TOWN - Potsdam
 SWIS - 407489

2 0 1 2 T E N T A T I V E A S S E S S M E N T R O L L
 T A X A B L E SECTION OF THE ROLL - 1

PAGE 1590
 VALUATION DATE-JUL 01, 2011
 TAXABLE STATUS DATE-MAR 01, 2012

TAX MAP NUMBER SEQUENCE
 UNIFORM PERCENT OF VALUE IS 096.00
 UNIFORM PERCENT OF VALUE IS 096.00

TAX MAP PARCEL NUMBER	PROPERTY LOCATION & CLASS	ASSESSMENT	EXEMPTION CODE-----	COUNTY-----	TOWN-----	SCHOOL
CURRENT OWNERS NAME	SCHOOL DISTRICT	LAND	TAX DESCRIPTION	TAXABLE VALUE		
CURRENT OWNERS ADDRESS	PARCEL SIZE/GRID COORD	TOTAL	SPECIAL DISTRICTS			ACCOUNT NO.

6183 SH 56				76.002-2-30.2		*****
76.002-2-30.2	720 Mine/quarry		COUNTY TAXABLE VALUE	76,000		
Rutley Charles A	Potsdam 2 407402	76,000	TOWN TAXABLE VALUE	76,000		
Gustafson Eric J	2008sp76000	76,000	SCHOOL TAXABLE VALUE	76,000		
PO Box 177	Gravel Pit		FD034 Potsdam Fire Prot	76,000 TO M		
West Stockholm, NY 13696	ACRES 25.60					
	EAST-0334923 NRTH-1688184					
	DEED BOOK 2008 PG-2486					
	FULL MARKET VALUE	79,167				

6183 SH 56				76.002-2-32		*****
76.002-2-32	322 Rural vac>10 - WTRFNT		COUNTY TAXABLE VALUE	38,700		1-168- 8
Egerer Kathleen Widmann	Potsdam 2 407402	38,700	TOWN TAXABLE VALUE	38,700		
Judd Joan Widmann	X	38,700	SCHOOL TAXABLE VALUE	38,700		
1007 Rondo Ave	X		FD034 Potsdam Fire Prot	38,700 TO M		
Chittenango, NY 13037	X					
	ACRES 94.00					
	EAST-0334425 NRTH-1689676					
	DEED BOOK 1107 PG-211					
	FULL MARKET VALUE	40,313				

6309 Sh 56				76.002-2-33		*****
76.002-2-33	210 1 Family Res		Enhanced S 41834 0	0		1-184- 2
Rosenthal Marilyn	Potsdam 2 407402	25,900	COUNTY TAXABLE VALUE	167,500		
Nobile Pietro	2004sp152500	167,500	TOWN TAXABLE VALUE	167,500		
6309 State Highway 56	X		SCHOOL TAXABLE VALUE	107,790		
Potsdam, NY 13676	X		FD034 Potsdam Fire Prot	167,500 TO M		
	ACRES 18.30					
	EAST-0334339 NRTH-1691081					
	DEED BOOK 2004 PG-12639					
	FULL MARKET VALUE	174,479				

Sh 56				76.002-2-34		*****
76.002-2-34	105 Vac farmland - WTRFNT		COUNTY TAXABLE VALUE	43,000		1-278- 12
Rosenquist Michael	Potsdam 2 407402	43,000	TOWN TAXABLE VALUE	43,000		
Rosenquist Nancy	93sp40000	43,000	SCHOOL TAXABLE VALUE	43,000		
PO Box 88	X		FD034 Potsdam Fire Prot	43,000 TO M		
Potsdam, NY 13676	X					
	ACRES 47.40					
	EAST-0334382 NRTH-1692184					
	DEED BOOK 1066 PG-465					
	FULL MARKET VALUE	44,792				

STATE OF NEW YORK
 COUNTY - St Lawrence
 TOWN - Potsdam
 SWIS - 407489

2 0 1 2 T E N T A T I V E A S S E S S M E N T R O L L
 T A X A B L E SECTION OF THE ROLL - 1

PAGE 1591
 VALUATION DATE-JUL 01, 2011
 TAXABLE STATUS DATE-MAR 01, 2012

TAX MAP NUMBER SEQUENCE
 UNIFORM PERCENT OF VALUE IS 096.00
 UNIFORM PERCENT OF VALUE IS 096.00

TAX MAP PARCEL NUMBER	PROPERTY LOCATION & CLASS	ASSESSMENT	EXEMPTION CODE-----	COUNTY-----	TOWN-----	SCHOOL
CURRENT OWNERS NAME	SCHOOL DISTRICT	LAND	TAX DESCRIPTION	TAXABLE VALUE		
CURRENT OWNERS ADDRESS	PARCEL SIZE/GRID COORD	TOTAL	SPECIAL DISTRICTS	ACCOUNT NO.		

76.002-2-35.1	6393C Sh 56 210 1 Family Res Potsdam 2 407402	20,400	Vet - Wart 41121 Basic Star 41854	0	11,520	11,520 0
Colby Herbert				0	0	0 28,800
Colby Jodi	Agr1094/529	125,000	COUNTY TAXABLE VALUE		113,480	
6393C State Highway 56	1999/14953		TOWN TAXABLE VALUE		113,480	
Potsdam, NY 13676	173x144x150x231		SCHOOL TAXABLE VALUE		96,200	
	ACRES 1.20		FD034 Potsdam Fire Prot		125,000 TO M	
	EAST-0334901 NRTH-1693654					
	DEED BOOK 908 PG-00033					
	FULL MARKET VALUE	130,208				

76.002-2-36	6393A Sh 56 210 1 Family Res Potsdam 2 407402	19,100	Enhanced S 41834	0	0	0 59,710
Manor Lawrence			COUNTY TAXABLE VALUE		150,000	
Manor Kathleen	X	150,000	TOWN TAXABLE VALUE		150,000	
PO Box 144	88sp53000		SCHOOL TAXABLE VALUE		90,290	
Potsdam, NY 13676	250x85x170x195		FD034 Potsdam Fire Prot		150,000 TO M	
	FRNT 250.00 DPTH 140.00					
	EAST-0334899 NRTH-1693891					
	DEED BOOK 1018 PG-00438					
	FULL MARKET VALUE	156,250				

76.002-2-37	6393B Sh 56 210 1 Family Res Potsdam 2 407402	14,900	Basic Star 41854	0	0	0 28,800
Miller Enrico			COUNTY TAXABLE VALUE		140,000	
Miller Kimberly	Agr1094/529	140,000	TOWN TAXABLE VALUE		140,000	
6393 State Highway 56 #B	2001sp101000		SCHOOL TAXABLE VALUE		111,200	
Potsdam, NY 13676-3000	88sp82000/92sp125000		FD034 Potsdam Fire Prot		140,000 TO M	
	FRNT 170.00 DPTH 110.00					
	EAST-0334790 NRTH-1693799					
	DEED BOOK 2001 PG-15472					
	FULL MARKET VALUE	145,833				

76.002-2-38.2	6393D Sh 56 240 Rural res - WTRFNT Potsdam 2 407402	25,800	Basic Star 41854	0	0	0 28,800
Matthias Nitaya			COUNTY TAXABLE VALUE		175,500	
6393D State Highway 56	Agr1094/529	175,500	TOWN TAXABLE VALUE		175,500	
Potsdam, NY 13676	87sp146000		SCHOOL TAXABLE VALUE		146,700	
	X		FD034 Potsdam Fire Prot		175,500 TO M	
	ACRES 17.80					
	EAST-0334305 NRTH-1693966					
	DEED BOOK 1012 PG-00521					
	FULL MARKET VALUE	182,813				

STATE OF NEW YORK
 COUNTY - St Lawrence
 TOWN - Potsdam
 SWIS - 407489

2 0 1 2 T E N T A T I V E A S S E S S M E N T R O L L
 T A X A B L E SECTION OF THE ROLL - 1

PAGE 1592
 VALUATION DATE-JUL 01, 2011
 TAXABLE STATUS DATE-MAR 01, 2012

TAX MAP NUMBER SEQUENCE
 UNIFORM PERCENT OF VALUE IS 096.00
 UNIFORM PERCENT OF VALUE IS 096.00

TAX MAP PARCEL NUMBER	PROPERTY LOCATION & CLASS	ASSESSMENT	EXEMPTION CODE-----	COUNTY-----	TOWN-----	SCHOOL
CURRENT OWNERS NAME	SCHOOL DISTRICT	LAND	TAX DESCRIPTION	TAXABLE VALUE		
CURRENT OWNERS ADDRESS	PARCEL SIZE/GRID COORD	TOTAL	SPECIAL DISTRICTS			ACCOUNT NO.

76.002-2-38.11	6393E Sh 56 210 1 Family Res - WTRFNT		Basic Star 41854	0	0	0 28,800
Dinan Michael D	Potsdam 2 407402	22,100	COUNTY TAXABLE VALUE		150,500	
Smith Megan B	95sp69000	150,500	TOWN TAXABLE VALUE		150,500	
6393E State Highway 56	Agr:1094/529		SCHOOL TAXABLE VALUE		121,700	
Potsdam, NY 13676	2007sp150000		FD034 Potsdam Fire Prot		150,500 TO M	
	ACRES 6.40 BANK8888869					
	EAST-0334371 NRTH-1693390					
	DEED BOOK 2007 PG-8639					
	FULL MARKET VALUE	156,771				

76.002-2-39	6399 Sh 56 312 Vac w/imprv		COUNTY TAXABLE VALUE		6,500	1-220- 9
Howard Carol	Potsdam 2 407402	6,500	TOWN TAXABLE VALUE		6,500	
PO Box 133	X	6,500	SCHOOL TAXABLE VALUE		6,500	
Potsdam, NY 13676	X		FD034 Potsdam Fire Prot		6,500 TO M	
	180x80x180x115					
	FRNT 180.00 DPTH 97.00					
	EAST-0334823 NRTH-1694392					
	DEED BOOK 727 PG-00513					
	FULL MARKET VALUE	6,771				

76.002-2-41.11	6439 Sh 56 465 Prof. bldg.		Part Non P 49560	0	112,500	112,500 112,500
St Law Co Health Initiative	Potsdam 2 407402	34,200	COUNTY TAXABLE VALUE		37,500	
PO Box 5069	Ref 1058/608 1082/287	150,000	TOWN TAXABLE VALUE		37,500	
Potsdam, NY 13676	88sp57450 2006sp100000		SCHOOL TAXABLE VALUE		37,500	
	139x212x158x179		FD034 Potsdam Fire Prot		37,500 TO M	
	FRNT 139.00 DPTH 200.00		112,500 EX			
	EAST-0334522 NRTH-1694927					
	DEED BOOK 2008 PG-14614					
	FULL MARKET VALUE	156,250				

76.002-2-44.2	6459B Sh 56 210 1 Family Res - WTRFNT		Basic Star 41854	0	0	0 28,800
Shelly Trust William M	Potsdam 2 407402	20,500	COUNTY TAXABLE VALUE		137,000	
PO Box 5101	X	137,000	TOWN TAXABLE VALUE		137,000	
Potsdam, NY 13676	X		SCHOOL TAXABLE VALUE		108,200	
	X		FD034 Potsdam Fire Prot		137,000 TO M	
	ACRES 2.40 BANK8888173					
	EAST-0333217 NRTH-1695078					
	DEED BOOK 1999 PG-7073					
	FULL MARKET VALUE	142,708				

STATE OF NEW YORK
COUNTY - St Lawrence
TOWN - Potsdam
SWIS - 407489

2 0 1 2 T E N T A T I V E A S S E S S M E N T R O L L
T A X A B L E SECTION OF THE ROLL - 1

PAGE 1593
VALUATION DATE-JUL 01, 2011
TAXABLE STATUS DATE-MAR 01, 2012

TAX MAP NUMBER SEQUENCE
UNIFORM PERCENT OF VALUE IS 096.00
UNIFORM PERCENT OF VALUE IS 096.00

TAX MAP PARCEL NUMBER	PROPERTY LOCATION & CLASS	ASSESSMENT	EXEMPTION CODE-----	COUNTY-----	TOWN-----	SCHOOL	
CURRENT OWNERS NAME	SCHOOL DISTRICT	LAND	TAX DESCRIPTION	TAXABLE VALUE			
CURRENT OWNERS ADDRESS	PARCEL SIZE/GRID COORD	TOTAL	SPECIAL DISTRICTS			ACCOUNT NO.	

76.002-2-44.12	6459A Sh 56			76.002-2-44.12		*****	
Grudowski Christopher	210 1 Family Res		Vet - Wart 41121	0	11,520	11,520	0
Grudowski Paula	Potsdam 2 407402	20,900	Basic Star 41854	0	0	0	28,800
6459A State Highway 56	94sp73000	85,000	COUNTY TAXABLE VALUE		73,480		
Potsdam, NY 13676	X		TOWN TAXABLE VALUE		73,480		
	X		SCHOOL TAXABLE VALUE		56,200		
	ACRES 1.60 BANK8888173		FD034 Potsdam Fire Prot		85,000	TO M	
	EAST-0334279 NRTH-1695261						
	DEED BOOK 2003 PG-20703						
	FULL MARKET VALUE	88,542					

76.002-2-44.111	Sh 56			76.002-2-44.111		*****	
Shelley Revocable Trust Willia	311 Res vac land - WTRFNT		COUNTY TAXABLE VALUE		14,200		1-216- 4
Shelly William M Trustee	Potsdam 2 407402	14,200	TOWN TAXABLE VALUE		14,200		
PO Box 5101	X	14,200	SCHOOL TAXABLE VALUE		14,200		
Potsdam, NY 13676	X		FD034 Potsdam Fire Prot		14,200	TO M	
	ACRES 28.40						
	EAST-0333719 NRTH-1695278						
	DEED BOOK 2007 PG-21645						
	FULL MARKET VALUE	14,792					

76.002-2-45	6463,6465 Sh 56			76.002-2-45		*****	
Martin Leon	484 1 use sm bld		COUNTY TAXABLE VALUE		45,000		1-216- 3
Martin Randy	Potsdam 2 407402	36,200	TOWN TAXABLE VALUE		45,000		
101 River Rd	E#6463-Store	45,000	SCHOOL TAXABLE VALUE		45,000		
Potsdam, NY 13676	E#6465-Liquor St		FD034 Potsdam Fire Prot		45,000	TO M	
	2004sp37500						
	FRNT 152.00 DPTH 200.00						
PRIOR OWNER ON 3/01/2012	ACRES 0.70						
Martin Leon	EAST-0334279 NRTH-1695445						
	DEED BOOK 2012 PG-3070						
	FULL MARKET VALUE	46,875					

76.002-2-46	6469 Sh 56			76.002-2-46		*****	
Weller Shirley	411 Apartment		COUNTY TAXABLE VALUE		108,000		1-177-14
322 Wright Rd	Potsdam 2 407402	28,000	TOWN TAXABLE VALUE		108,000		
Potsdam, NY 13676	X	108,000	SCHOOL TAXABLE VALUE		108,000		
	X		FD034 Potsdam Fire Prot		108,000	TO M	
	83sp40000/88sp45000						
	FRNT 100.00 DPTH 199.00						
	EAST-0334221 NRTH-1695546						
	DEED BOOK 1025 PG-00281						
	FULL MARKET VALUE	112,500					

STATE OF NEW YORK
COUNTY - St Lawrence
TOWN - Potsdam
SWIS - 407489

2 0 1 2 T E N T A T I V E A S S E S S M E N T R O L L
T A X A B L E SECTION OF THE ROLL - 1

PAGE 1594
VALUATION DATE-JUL 01, 2011
TAXABLE STATUS DATE-MAR 01, 2012

TAX MAP NUMBER SEQUENCE
UNIFORM PERCENT OF VALUE IS 096.00
UNIFORM PERCENT OF VALUE IS 096.00

TAX MAP PARCEL NUMBER	PROPERTY LOCATION & CLASS	ASSESSMENT	EXEMPTION CODE-----	COUNTY-----	TOWN-----	SCHOOL
CURRENT OWNERS NAME	SCHOOL DISTRICT	LAND	TAX DESCRIPTION	TAXABLE VALUE		
CURRENT OWNERS ADDRESS	PARCEL SIZE/GRID COORD	TOTAL	SPECIAL DISTRICTS			ACCOUNT NO.

76.002-2-47	6473 Sh 56			76.002-2-47		*****
Kuiken Gregory M	210 1 Family Res		Basic Star 41854	0	0	1-288-13
Kuiken Brenda L	Potsdam 2 407402	14,000	COUNTY TAXABLE VALUE	70,000	0	28,800
6473 State Highway 56	97sp60000	70,000	TOWN TAXABLE VALUE	70,000		
Potsdam, NY 13676	X		SCHOOL TAXABLE VALUE	41,200		
	X		FD034 Potsdam Fire Prot	70,000 TO M		
	FRNT 100.00 DPTH 200.00					
	EAST-0334171 NRTH-1695646					
	DEED BOOK 2005 PG-7394					
	FULL MARKET VALUE	72,917				

76.002-2-48	6481 Sh 56			76.002-2-48		*****
Mikel Gary J	210 1 Family Res		COUNTY TAXABLE VALUE	77,000		1-233- 5
102 N Main St	Potsdam 2 407402	15,400	TOWN TAXABLE VALUE	77,000		
Norwood, NY 13668	X	77,000	SCHOOL TAXABLE VALUE	77,000		
	92sp66000		FD034 Potsdam Fire Prot	77,000 TO M		
	124x199x100x200 89Sp61500					
	FRNT 124.00 DPTH 199.50					
	EAST-0334087 NRTH-1695821					
	DEED BOOK 1063 PG-725					
	FULL MARKET VALUE	80,208				

76.002-2-49	6485 Sh 56			76.002-2-49		*****
Patenaude Theodore (Estate	210 1 Family Res		Vet - Wart 41121	0	9,240	1-295- 1
c/o Sandra Patenaude	Potsdam 2 407402	14,000	Basic Star 41854	0	0	0
6485 State Highway 56	X	61,600	COUNTY TAXABLE VALUE	52,360	0	28,800
Potsdam, NY 13676	X		TOWN TAXABLE VALUE	52,360		
	X		SCHOOL TAXABLE VALUE	32,800		
	FRNT 100.00 DPTH 200.00		FD034 Potsdam Fire Prot	61,600 TO M		
	EAST-0334037 NRTH-1695897					
	DEED BOOK 982 PG-00486					
	FULL MARKET VALUE	64,167				

76.002-2-53	Sh 56			76.002-2-53		*****
Weller Shirley	322 Rural vac>10		COUNTY TAXABLE VALUE	9,200		1-278-11
322 Wright Rd	Potsdam 2 407402	9,200	TOWN TAXABLE VALUE	9,200		
Potsdam, NY 13676	X	9,200	SCHOOL TAXABLE VALUE	9,200		
	X		FD034 Potsdam Fire Prot	9,200 TO M		
	X					
	ACRES 4.60					
	EAST-0334614 NRTH-1695604					
	DEED BOOK 1094 PG-449					
	FULL MARKET VALUE	9,583				

STATE OF NEW YORK
 COUNTY - St Lawrence
 TOWN - Potsdam
 SWIS - 407489

2 0 1 2 T E N T A T I V E A S S E S S M E N T R O L L
 T A X A B L E SECTION OF THE ROLL - 1

PAGE 1595
 VALUATION DATE-JUL 01, 2011
 TAXABLE STATUS DATE-MAR 01, 2012

TAX MAP NUMBER SEQUENCE
 UNIFORM PERCENT OF VALUE IS 096.00
 UNIFORM PERCENT OF VALUE IS 096.00

TAX MAP PARCEL NUMBER	PROPERTY LOCATION & CLASS	ASSESSMENT	EXEMPTION CODE-----	COUNTY-----	TOWN-----	SCHOOL
CURRENT OWNERS NAME	SCHOOL DISTRICT	LAND	TAX DESCRIPTION	TAXABLE VALUE		
CURRENT OWNERS ADDRESS	PARCEL SIZE/GRID COORD	TOTAL	SPECIAL DISTRICTS			ACCOUNT NO.
***** 76.002-2-54 *****						
6270 Sh 56						
76.002-2-54	210 1 Family Res		Basic Star 41854	0	0	28,800
Vienneau Lloyd	Potsdam 2 407402	22,700	COUNTY TAXABLE VALUE		255,000	
Vienneau Beverley	2002sp17500	255,000	TOWN TAXABLE VALUE		255,000	
PO Box 5154	ACRES 1.50		SCHOOL TAXABLE VALUE		226,200	
Potsdam, NY 13676	EAST-0335398 NRTH-1690525		FD034 Potsdam Fire Prot		255,000 TO M	
	DEED BOOK 2002 PG-8850					
	FULL MARKET VALUE	265,625				
***** 76.002-2-58 *****						
62 Garfield Rd						1-295- 9
76.002-2-58	314 Rural vac<10		COUNTY TAXABLE VALUE		14,700	
Vivlamore William L	Potsdam 2 407402	14,700	TOWN TAXABLE VALUE		14,700	
70 Garfield Rd	X	14,700	SCHOOL TAXABLE VALUE		14,700	
Potsdam, NY 13676	X		FD034 Potsdam Fire Prot		14,700 TO M	
	X					
	FRNT 155.00 DPTH 209.00					
	EAST-0336100 NRTH-1695722					
	DEED BOOK 1002 PG-00708					
	FULL MARKET VALUE	15,313				
***** 76.002-2-59 *****						
70 Garfield Rd						1-283-15
76.002-2-59	210 1 Family Res		Vet - Wart 41121	0	11,520	0
Vivlamore William	Potsdam 2 407402	14,100	Enhanced S 41834	0	0	59,710
70 Garfield Rd	X	92,500	COUNTY TAXABLE VALUE		80,980	
Potsdam, NY 13676	X		TOWN TAXABLE VALUE		80,980	
	X		SCHOOL TAXABLE VALUE		32,790	
	FRNT 100.00 DPTH 209.00		FD034 Potsdam Fire Prot		92,500 TO M	
	EAST-0336204 NRTH-1695802					
	DEED BOOK 792 PG-00315					
	FULL MARKET VALUE	96,354				
***** 76.002-2-60 *****						
87 Sh 72						1-285- 2
76.002-2-60	210 1 Family Res		Vet - Wart 41121	0	11,520	0
Washburn Robert B	Potsdam 2 407402	21,500	Vet - Wart 41121	0	11,520	0
Washburn Beverly	X	140,000	Basic Star 41854	0	0	28,800
87 State Highway 72	X		COUNTY TAXABLE VALUE		116,960	
Potsdam, NY 13676	X		TOWN TAXABLE VALUE		116,960	
	ACRES 4.10		SCHOOL TAXABLE VALUE		111,200	
	EAST-0336249 NRTH-1692443		FD034 Potsdam Fire Prot		140,000 TO M	
	DEED BOOK 803 PG-00527					
	FULL MARKET VALUE	145,833				

STATE OF NEW YORK
 COUNTY - St Lawrence
 TOWN - Potsdam
 SWIS - 407489

2 0 1 2 T E N T A T I V E A S S E S S M E N T R O L L
 T A X A B L E SECTION OF THE ROLL - 1

PAGE 1596
 VALUATION DATE-JUL 01, 2011
 TAXABLE STATUS DATE-MAR 01, 2012

TAX MAP NUMBER SEQUENCE
 UNIFORM PERCENT OF VALUE IS 096.00
 UNIFORM PERCENT OF VALUE IS 096.00

TAX MAP PARCEL NUMBER	PROPERTY LOCATION & CLASS	ASSESSMENT	EXEMPTION CODE-----	COUNTY-----	TOWN-----	SCHOOL
CURRENT OWNERS NAME	SCHOOL DISTRICT	LAND	TAX DESCRIPTION	TAXABLE VALUE		
CURRENT OWNERS ADDRESS	PARCEL SIZE/GRID COORD	TOTAL	SPECIAL DISTRICTS			ACCOUNT NO.

76.002-2-61	97 Sh 72 210 1 Family Res Potsdam 2 407402	20,300	COUNTY TAXABLE VALUE	35,000		1-267-10
Connelly Stephen	2001sp50000	35,000	TOWN TAXABLE VALUE	35,000		
Connelly Nancy	2009sp40000		SCHOOL TAXABLE VALUE	35,000		
PO Box 615	87sp65000		FD034 Potsdam Fire Prot	35,000 TO M		
Potsdam, NY 13676	ACRES 1.00 EAST-0336206 NRTH-1692184 DEED BOOK 2009 PG-5860 FULL MARKET VALUE 36,458	36,458				

76.002-2-62	98 Sh 72 210 1 Family Res Potsdam 2 407402	20,600	CW_15_VET/ 41161 Basic Star 41854	0 0	11,520 0	1-284- 8 0 28,800
Weaver William	98sp30000	90,000	COUNTY TAXABLE VALUE	78,480		
Weaver Tammy	89sp8500		TOWN TAXABLE VALUE	78,480		
98 State Highway 72	X		SCHOOL TAXABLE VALUE	61,200		
Potsdam, NY 13676	ACRES 1.70 BANK8888830 EAST-0336054 NRTH-1691838 DEED BOOK 1998 PG-13618 FULL MARKET VALUE 93,750	93,750	FD034 Potsdam Fire Prot	90,000 TO M		

76.002-2-63	SH 56 311 Res vac land Potsdam 2 407402	25,800	COUNTY TAXABLE VALUE	25,800		
Shelly Peter R	x	25,800	TOWN TAXABLE VALUE	25,800		
Yianoukos Steven J	x		SCHOOL TAXABLE VALUE	25,800		
PO Box 5074	x		FD034 Potsdam Fire Prot	25,800 TO M		
Potsdam, NY 13676	10/08sp45000< ACRES 3.40 EAST-0336074 NRTH-1691236 DEED BOOK 2008 PG-18331 FULL MARKET VALUE 26,875	26,875				

76.002-2-64	Sh 56 311 Res vac land Potsdam 2 407402	20,900	COUNTY TAXABLE VALUE	20,900		
Theodore James C	2010sp40,000	20,900	TOWN TAXABLE VALUE	20,900		
Theodore Abbe G	x		SCHOOL TAXABLE VALUE	20,900		
PO Box 891	x		FD034 Potsdam Fire Prot	20,900 TO M		
Potsdam, NY 13676	ACRES 3.70 EAST-0335633 NRTH-1691115 DEED BOOK 2010 PG-16982 FULL MARKET VALUE 21,771	21,771				

STATE OF NEW YORK
 COUNTY - St Lawrence
 TOWN - Potsdam
 SWIS - 407489

2 0 1 2 T E N T A T I V E A S S E S S M E N T R O L L
 T A X A B L E S E C T I O N O F T H E R O L L - 1
 M A P S E C T I O N - 076
 S U B - S E C T I O N - 002
 U N I F O R M P E R C E N T O F V A L U E I S 096.00

PAGE 1597
 VALUATION DATE-JUL 01, 2011
 TAXABLE STATUS DATE-MAR 01, 2012
 RPS150/V04/L015
 CURRENT DATE 4/25/2012

*** S P E C I A L D I S T R I C T S U M M A R Y ***

CODE	DISTRICT NAME	TOTAL PARCELS	EXTENSION TYPE	EXTENSION VALUE	AD VALOREM VALUE	EXEMPT AMOUNT	TAXABLE VALUE
FD034	Potsdam Fire P	122	TOTAL M		11735,900	112,500	11623,400

*** S C H O O L D I S T R I C T S U M M A R Y ***

CODE	DISTRICT NAME	TOTAL PARCELS	ASSESSED LAND	ASSESSED TOTAL	EXEMPT AMOUNT	TOTAL TAXABLE	STAR AMOUNT	STAR TAXABLE
407402	Potsdam 2	122	2758,700	11735,900	112,500	11623,400	2497,900	9125,500
	S U B - T O T A L	122	2758,700	11735,900	112,500	11623,400	2497,900	9125,500
	T O T A L	122	2758,700	11735,900	112,500	11623,400	2497,900	9125,500

*** S Y S T E M C O D E S S U M M A R Y ***

NO SYSTEM EXEMPTIONS AT THIS LEVEL

*** E X E M P T I O N S U M M A R Y ***

CODE	DESCRIPTION	TOTAL PARCELS	COUNTY	TOWN	SCHOOL
41121	Vet - Wart	9	112,920	112,920	
41131	Vet - Comb	5	96,000	96,000	
41141	Vet - Disa	2	17,374	17,374	
41161	CW_15_VET/	1	11,520	11,520	
41834	Enhanced S	10			597,100
41854	Basic Star	66			1900,800
47612	Business I	1	78,000		
49560	Part Non P	1	112,500	112,500	112,500
	T O T A L	95	428,314	350,314	2610,400

STATE OF NEW YORK
COUNTY - St Lawrence
TOWN - Potsdam
SWIS - 407489

2 0 1 2 T E N T A T I V E A S S E S S M E N T R O L L
T A X A B L E SECTION OF THE ROLL - 1
M A P S E C T I O N - 076
S U B - S E C T I O N - 002
UNIFORM PERCENT OF VALUE IS 096.00

PAGE 1598
VALUATION DATE-JUL 01, 2011
TAXABLE STATUS DATE-MAR 01, 2012
RPS150/V04/L015
CURRENT DATE 4/25/2012

*** G R A N D T O T A L S ***

ROLL SEC	DESCRIPTION	TOTAL PARCELS	ASSESSED LAND	ASSESSED TOTAL	TAXABLE COUNTY	TAXABLE TOWN	TAXABLE SCHOOL	STAR TAXABLE
1	TAXABLE	122	2758,700	11735,900	11307,586	11385,586	11623,400	9125,500

STATE OF NEW YORK
 COUNTY - St Lawrence
 TOWN - Potsdam
 SWIS - 407489

2 0 1 2 T E N T A T I V E A S S E S S M E N T R O L L
 T A X A B L E SECTION OF THE ROLL - 1

PAGE 1599
 VALUATION DATE-JUL 01, 2011
 TAXABLE STATUS DATE-MAR 01, 2012

TAX MAP NUMBER SEQUENCE
 UNIFORM PERCENT OF VALUE IS 096.00
 UNIFORM PERCENT OF VALUE IS 096.00

TAX MAP PARCEL NUMBER	PROPERTY LOCATION & CLASS	ASSESSMENT	EXEMPTION CODE-----	COUNTY-----	TOWN-----	SCHOOL
CURRENT OWNERS NAME	SCHOOL DISTRICT	LAND	TAX DESCRIPTION	TAXABLE VALUE		ACCOUNT NO.
CURRENT OWNERS ADDRESS	PARCEL SIZE/GRID COORD	TOTAL	SPECIAL DISTRICTS			

76.003-1-1.11	400 South Canton Rd 116 Other stock		Basic Star 41854	0	0	1-187- 6
Healey Robert	Potsdam 2 407402	106,100	COUNTY TAXABLE VALUE		196,100	28,800
Healey Karen	X	196,100	TOWN TAXABLE VALUE		196,100	
400 South Canton Rd	X		SCHOOL TAXABLE VALUE		167,300	
Potsdam, NY 13676	X		FD034 Potsdam Fire Prot		196,100 TO M	
	ACRES 312.30					
	EAST-0320736 NRTH-1685135					
	DEED BOOK 00972 PG-00360					
	FULL MARKET VALUE	204,271				

76.003-1-1.12	Sweeney (Off) Rd 323 Vacant rural		COUNTY TAXABLE VALUE		9,900	
Robertson Mark G	Potsdam 2 407402	9,900	TOWN TAXABLE VALUE		9,900	
Robertson Laurel L	ACRES 32.90	9,900	SCHOOL TAXABLE VALUE		9,900	
861 County Route 35	EAST-0320635 NRTH-1683128		FD034 Potsdam Fire Prot		9,900 TO M	
Potsdam, NY 13676	DEED BOOK 2008 PG-18785					
	FULL MARKET VALUE	10,313				

76.003-1-2	151 Sweeney Rd 210 1 Family Res		Basic Star 41854	0	0	1-166-14
Green Daniel	Potsdam 2 407402	20,400	COUNTY TAXABLE VALUE		102,500	28,800
Green Theresa	X	102,500	TOWN TAXABLE VALUE		102,500	
151 Sweeney Rd	X		SCHOOL TAXABLE VALUE		73,700	
Potsdam, NY 13676	X		FD034 Potsdam Fire Prot		102,500 TO M	
	ACRES 1.20					
	EAST-0323529 NRTH-1683838					
	DEED BOOK 00971 PG-00857					
	FULL MARKET VALUE	106,771				

76.003-1-3	128 Sweeney Rd 210 1 Family Res		COUNTY TAXABLE VALUE		50,000	1-292- 8
Reber Paul S	Potsdam 2 407402	19,700	TOWN TAXABLE VALUE		50,000	
PO Box 1120	X	50,000	SCHOOL TAXABLE VALUE		50,000	
Athens, OH 45701	X		FD034 Potsdam Fire Prot		50,000 TO M	
	205x190x200x175					
	FRNT 209.00 DPTH 183.00					
	EAST-0323897 NRTH-1683384					
	DEED BOOK 2006 PG-1202					
	FULL MARKET VALUE	52,083				

76.003-1-4.1	77 Sweeney Rd 210 1 Family Res		COUNTY TAXABLE VALUE		30,000	1-226- 9.1
Blackmer Roberta	Potsdam 2 407402	23,400	TOWN TAXABLE VALUE		30,000	
95 Sweeney Rd	X	30,000	SCHOOL TAXABLE VALUE		30,000	
Potsdam, NY 13676	X		FD034 Potsdam Fire Prot		30,000 TO M	
	X					
	ACRES 8.90					
	EAST-0323594 NRTH-1682065					
	DEED BOOK 2000 PG-22126					
	FULL MARKET VALUE	31,250				

STATE OF NEW YORK
 COUNTY - St Lawrence
 TOWN - Potsdam
 SWIS - 407489

2 0 1 2 T E N T A T I V E A S S E S S M E N T R O L L
 T A X A B L E SECTION OF THE ROLL - 1

PAGE 1600
 VALUATION DATE-JUL 01, 2011
 TAXABLE STATUS DATE-MAR 01, 2012

TAX MAP NUMBER SEQUENCE
 UNIFORM PERCENT OF VALUE IS 096.00
 UNIFORM PERCENT OF VALUE IS 096.00

TAX MAP PARCEL NUMBER	PROPERTY LOCATION & CLASS	ASSESSMENT	EXEMPTION CODE-----	COUNTY-----	TOWN-----	SCHOOL
CURRENT OWNERS NAME	SCHOOL DISTRICT	LAND	TAX DESCRIPTION	TAXABLE VALUE		
CURRENT OWNERS ADDRESS	PARCEL SIZE/GRID COORD	TOTAL	SPECIAL DISTRICTS	ACCOUNT NO.		

76.003-1-4.2	95 Sweeney Rd 210 1 Family Res		Vet - Wart 41121	0	9,000	1-226-9.2
Blackmer Roberta	Potsdam 2 407402	23,800	Enhanced S 41834	0	0	0 59,710
95 Sweeney Rd	X	60,000	COUNTY TAXABLE VALUE		51,000	
Potsdam, NY 13676	Ref 1041-966		TOWN TAXABLE VALUE		51,000	
	1083sp500		SCHOOL TAXABLE VALUE		290	
	ACRES 9.90		FD034 Potsdam Fire Prot		60,000 TO M	
	EAST-0323486 NRTH-1682411					
	DEED BOOK 1041 PG-00964					
	FULL MARKET VALUE	62,500				

76.003-1-5.1	Sweeney Rd 312 Vac w/imprv		COUNTY TAXABLE VALUE		55,000	1-209-15
Grant Donald	Potsdam 2 407402	51,300	TOWN TAXABLE VALUE		55,000	
Grant Alice	X	55,000	SCHOOL TAXABLE VALUE		55,000	
26 Gynn Rd	X		FD034 Potsdam Fire Prot		55,000 TO M	
Parishville, NY 13672	X					
	ACRES 118.10					
	EAST-0322382 NRTH-1682368					
	DEED BOOK 857 PG-00569					
	FULL MARKET VALUE	57,292				

76.003-1-6	Sweeney Rd Ext (Off) 323 Vacant rural		COUNTY TAXABLE VALUE		11,600	1-168- 7
Frary Douglas O	Potsdam 2 407402	11,600	TOWN TAXABLE VALUE		11,600	
848 County Route 35	98sp10000	11,600	SCHOOL TAXABLE VALUE		11,600	
Potsdam, NY 13676	X		FD034 Potsdam Fire Prot		11,600 TO M	
	X					
	ACRES 38.60					
	EAST-0320173 NRTH-1680227					
	DEED BOOK 2007 PG-13049					
	FULL MARKET VALUE	12,083				

76.003-1-7	Sweeney Rd 323 Vacant rural		COUNTY TAXABLE VALUE		4,900	1-243-15
Oneil Virginia	Potsdam 2 407402	4,900	TOWN TAXABLE VALUE		4,900	
41 Linsay Ave	X	4,900	SCHOOL TAXABLE VALUE		4,900	
Tupper Lake, NY 12986-1904	X		FD034 Potsdam Fire Prot		4,900 TO M	
	X					
	ACRES 16.30					
	EAST-0323140 NRTH-1685589					
	DEED BOOK 316 PG-00175					
	FULL MARKET VALUE	5,104				

STATE OF NEW YORK
 COUNTY - St Lawrence
 TOWN - Potsdam
 SWIS - 407489

2 0 1 2 T E N T A T I V E A S S E S S M E N T R O L L
 T A X A B L E SECTION OF THE ROLL - 1

PAGE 1601
 VALUATION DATE-JUL 01, 2011
 TAXABLE STATUS DATE-MAR 01, 2012

TAX MAP NUMBER SEQUENCE
 UNIFORM PERCENT OF VALUE IS 096.00
 UNIFORM PERCENT OF VALUE IS 096.00

TAX MAP PARCEL NUMBER	PROPERTY LOCATION & CLASS	ASSESSMENT	EXEMPTION CODE-----	COUNTY-----	TOWN-----	SCHOOL
CURRENT OWNERS NAME	SCHOOL DISTRICT	LAND	TAX DESCRIPTION	TAXABLE VALUE		
CURRENT OWNERS ADDRESS	PARCEL SIZE/GRID COORD	TOTAL	SPECIAL DISTRICTS			ACCOUNT NO.

76.003-1-8	Sweeney Rd Ext (Off) 910 Priv forest		COUNTY TAXABLE VALUE	4,500		1-187- 4
Frary Douglas O	Potsdam 2 407402	4,500	TOWN TAXABLE VALUE	4,500		
848 County Route 35	99sp2500	4,500	SCHOOL TAXABLE VALUE	4,500		
Potsdam, NY 13676	X		FD034 Potsdam Fire Prot	4,500 TO M		
	X					
	ACRES 25.10					
	EAST-0319394 NRTH-1680681					
	DEED BOOK 2007 PG-13046					
	FULL MARKET VALUE	4,688				

76.003-1-9	Sweeney Rd 314 Rural vac<10		COUNTY TAXABLE VALUE	1,500		1-280- 4
Perkins William	Potsdam 2 407402	1,500	TOWN TAXABLE VALUE	1,500		
C/O Jerry Andrews	99sp200nv	1,500	SCHOOL TAXABLE VALUE	1,500		
840 State Highway 11B	X		FD034 Potsdam Fire Prot	1,500 TO M		
Potsdam, NY 13676	X					
	ACRES 5.00					
	EAST-0319610 NRTH-1682303					
	DEED BOOK 1999 PG-24341					
	FULL MARKET VALUE	1,563				

76.003-1-10.1	South Canton Rd 323 Vacant rural		Ag Distric 41720	0	37,894	1-244- 2
North Woods Properties Inc	Potsdam 2 407402	65,100	COUNTY TAXABLE VALUE	27,206	37,894	37,894
5984 County Route 27	90sp30000 Ref1037-854	65,100	TOWN TAXABLE VALUE	27,206		
Canton, NY 13617	X		SCHOOL TAXABLE VALUE	27,206		
	X		FD034 Potsdam Fire Prot	27,206 TO M		
MAY BE SUBJECT TO PAYMENT	ACRES 161.80					
UNDER AGDIST LAW TIL 2016	EAST-0318506 NRTH-1684270					
	DEED BOOK 2004 PG-11919					
	FULL MARKET VALUE	67,813				

76.003-1-11.2	65 South Canton Rd 210 1 Family Res		Basic Star 41854	0	0	0 28,800
Visser Kenneth D	Potsdam 2 407402	20,700	COUNTY TAXABLE VALUE	125,900		
65 South Canton Rd	2011sp125000	125,900	TOWN TAXABLE VALUE	125,900		
Potsdam, NY 13676	01sp88720		SCHOOL TAXABLE VALUE	97,100		
	X		AG002 Ag Dist #2	.00 MT		
	ACRES 2.10		FD034 Potsdam Fire Prot	125,900 TO M		
	EAST-0314154 NRTH-1682454					
	DEED BOOK 2011 PG-12011					
	FULL MARKET VALUE	131,146				

STATE OF NEW YORK
COUNTY - St Lawrence
TOWN - Potsdam
SWIS - 407489

2 0 1 2 T E N T A T I V E A S S E S S M E N T R O L L
T A X A B L E SECTION OF THE ROLL - 1

PAGE 1602
VALUATION DATE-JUL 01, 2011
TAXABLE STATUS DATE-MAR 01, 2012

TAX MAP NUMBER SEQUENCE
UNIFORM PERCENT OF VALUE IS 096.00
UNIFORM PERCENT OF VALUE IS 096.00

TAX MAP PARCEL NUMBER	PROPERTY LOCATION & CLASS	ASSESSMENT	EXEMPTION CODE	COUNTY	TOWN	SCHOOL
CURRENT OWNERS NAME	SCHOOL DISTRICT	LAND	TAX DESCRIPTION	TAXABLE VALUE		
CURRENT OWNERS ADDRESS	PARCEL SIZE/GRID COORD	TOTAL	SPECIAL DISTRICTS			ACCOUNT NO.
***** 76.003-1-11.112 *****						
76.003-1-11.112	33 South Canton Rd					
Bage Edward (LU)	210 1 Family Res		Vet - Wart 41121	0	11,520	11,520 0
Bage Sandra (LU)	Potsdam 2 407402	21,900	Enhanced S 41834	0	0	0 59,710
33 S Canton Rd	99sp126500	200,000	COUNTY TAXABLE VALUE		188,480	
Potsdam, NY 13676	2003sp180000		TOWN TAXABLE VALUE		188,480	
	ACRES 5.00		SCHOOL TAXABLE VALUE		140,290	
	EAST-0313700 NRTH-1682041		AG002 Ag Dist #2		.00 MT	
	DEED BOOK 2008 PG-19233		FD034 Potsdam Fire Prot		200,000 TO M	
	FULL MARKET VALUE	208,333				
***** 76.003-1-11.113 *****						
76.003-1-11.113	49,55 South Canton Rd					
Mcnamara Kimberly	210 1 Family Res		Basic Star 41854	0	0	0 28,800
49 South Canton Rd	Potsdam 2 407402	42,000	COUNTY TAXABLE VALUE		149,000	
Potsdam, NY 13676	ACRES 3.40	149,000	TOWN TAXABLE VALUE		149,000	
	EAST-0313945 NRTH-1682301		SCHOOL TAXABLE VALUE		120,200	
	DEED BOOK 1999 PG-11100		AG002 Ag Dist #2		.00 MT	
	FULL MARKET VALUE	155,208	FD034 Potsdam Fire Prot		149,000 TO M	
***** 76.003-1-11.121 *****						
76.003-1-11.121	34 South Canton Rd					
Mcnamara Robert D	270 Mfg housing		COUNTY TAXABLE VALUE		30,000	
30 South Canton Rd	Potsdam 2 407402	25,000	TOWN TAXABLE VALUE		30,000	
Potsdam, NY 13676	ACRES 14.40	30,000	SCHOOL TAXABLE VALUE		30,000	
	EAST-0313876 NRTH-1681026		AG002 Ag Dist #2		.00 MT	
	DEED BOOK 1998 PG-4053		FD034 Potsdam Fire Prot		30,000 TO M	
	FULL MARKET VALUE	31,250				
***** 76.003-1-11.122 *****						
76.003-1-11.122	30 South Canton Rd					
McNamara Robert D	210 1 Family Res		CW_15_VET/ 41161	0	11,520	11,520 0
30 South Canton Rd	Potsdam 2 407402	21,000	Basic Star 41854	0	0	0 28,800
Potsdam, NY 13676	ACRES 2.80	90,500	COUNTY TAXABLE VALUE		78,980	
	EAST-0313704 NRTH-1681430		TOWN TAXABLE VALUE		78,980	
	DEED BOOK 2004 PG-22698		SCHOOL TAXABLE VALUE		61,700	
	FULL MARKET VALUE	94,271	AG002 Ag Dist #2		.00 MT	
			FD034 Potsdam Fire Prot		90,500 TO M	
***** 76.003-1-16 *****						
76.003-1-16	2 South Canton Rd					1-235-12
Seymour Herbert	210 1 Family Res		Vet - Comb 41131	0	19,200	19,200 0
Seymour Sharon	Potsdam 2 407402	19,200	Enhanced S 41834	0	0	0 59,710
PO Box 52	X	79,200	COUNTY TAXABLE VALUE		60,000	
Potsdam, NY 13676	X		TOWN TAXABLE VALUE		60,000	
	192x206x187x164		SCHOOL TAXABLE VALUE		19,490	
	FRNT 192.00 DPTH 185.00		FD034 Potsdam Fire Prot		79,200 TO M	
	EAST-0313310 NRTH-1681222					
	DEED BOOK 900 PG-00265					
	FULL MARKET VALUE	82,500				

STATE OF NEW YORK
 COUNTY - St Lawrence
 TOWN - Potsdam
 SWIS - 407489

2 0 1 2 T E N T A T I V E A S S E S S M E N T R O L L
 T A X A B L E SECTION OF THE ROLL - 1

PAGE 1603
 VALUATION DATE-JUL 01, 2011
 TAXABLE STATUS DATE-MAR 01, 2012

TAX MAP NUMBER SEQUENCE
 UNIFORM PERCENT OF VALUE IS 096.00
 UNIFORM PERCENT OF VALUE IS 096.00

TAX MAP PARCEL NUMBER	PROPERTY LOCATION & CLASS	ASSESSMENT	EXEMPTION CODE	COUNTY	TOWN	SCHOOL
CURRENT OWNERS NAME	SCHOOL DISTRICT	LAND	TAX DESCRIPTION	TAXABLE VALUE		
CURRENT OWNERS ADDRESS	PARCEL SIZE/GRID COORD	TOTAL	SPECIAL DISTRICTS	ACCOUNT NO.		
***** 76.003-1-18.21 *****						
	772 Cr 35			76.003-1-18.21	1-204-	4.2
76.003-1-18.21	112 Dairy farm		Ag Buildin 41700	0	3,500	3,500 3,500
Laing Scott D	Potsdam 2 407402	74,400	Ag Buildin 41700	0	102,000	102,000 102,000
Laing Traci	2005sp93000	228,000	Basic Star 41854	0	0	0 28,800
772 County Route 35	86sp69000		Silo 42100	0	8,553	8,553 8,553
Potsdam, NY 13676	X		COUNTY TAXABLE VALUE		113,947	
	ACRES 220.60		TOWN TAXABLE VALUE		113,947	
MAY BE SUBJECT TO PAYMENT	EAST-0312851 NRTH-1683124		SCHOOL TAXABLE VALUE		85,147	
UNDER RPTL483 UNTIL 2021	DEED BOOK 2005 PG-5071		AG002 Ag Dist #2		.00	MT
	FULL MARKET VALUE	237,500	FD034 Potsdam Fire Prot		219,447	TO M
			8,553 EX			
***** 76.003-1-18.22 *****						
	744 Cr 35			76.003-1-18.22		
76.003-1-18.22	210 1 Family Res		Enhanced S 41834	0	0	0 59,710
Laing Clifford-LU	Potsdam 2 407402	16,400	COUNTY TAXABLE VALUE		87,500	
Laing Anita-LU	ACRES 1.50	87,500	TOWN TAXABLE VALUE		87,500	
744 County Route 35	EAST-0312761 NRTH-1682194		SCHOOL TAXABLE VALUE		27,790	
Potsdam, NY 13676	DEED BOOK 2007 PG-14601		AG002 Ag Dist #2		.00	MT
	FULL MARKET VALUE	91,146	FD034 Potsdam Fire Prot		87,500	TO M
***** 76.003-1-19 *****						
	107 South Canton Rd	65	PCT OF VALUE USED FOR EXEMPTION PURPOSES			1-225- 1
76.003-1-19	483 Converted Re		Vet - Wart 41121	0	11,520	11,520 0
Leek Irrevocable Trust Jerry C	Potsdam 2 407402	83,900	Enhanced S 41834	0	0	0 59,710
107 S Canton Rd	X	231,000	COUNTY TAXABLE VALUE		219,480	
Potsdam, NY 13676	X		TOWN TAXABLE VALUE		219,480	
	X		SCHOOL TAXABLE VALUE		171,290	
	ACRES 373.00		AG002 Ag Dist #2		.00	MT
	EAST-0314609 NRTH-1684551		FD034 Potsdam Fire Prot		231,000	TO M
	DEED BOOK 2005 PG-19240					
	FULL MARKET VALUE	240,625				
***** 76.003-1-20.1 *****						
	282 Bagdad Rd			76.003-1-20.1	1-282-10	
76.003-1-20.1	210 1 Family Res		Basic Star 41854	0	0	0 28,800
Saiff Darin P	Potsdam 2 407402	21,800	COUNTY TAXABLE VALUE		115,000	
Hitchman Carrie	2001sp98000	115,000	TOWN TAXABLE VALUE		115,000	
282 Bagdad Rd	X		SCHOOL TAXABLE VALUE		86,200	
Potsdam, NY 13676	X		AG002 Ag Dist #2		.00	MT
	ACRES 4.80 BANK8888830		FD034 Potsdam Fire Prot		115,000	TO M
	EAST-0313800 NRTH-1686685					
	DEED BOOK 2001 PG-18501					
	FULL MARKET VALUE	119,792				

STATE OF NEW YORK
 COUNTY - St Lawrence
 TOWN - Potsdam
 SWIS - 407489

2 0 1 2 T E N T A T I V E A S S E S S M E N T R O L L
 T A X A B L E SECTION OF THE ROLL - 1
 TAX MAP NUMBER SEQUENCE
 UNIFORM PERCENT OF VALUE IS 096.00
 UNIFORM PERCENT OF VALUE IS 096.00

PAGE 1604
 VALUATION DATE-JUL 01, 2011
 TAXABLE STATUS DATE-MAR 01, 2012

TAX MAP PARCEL NUMBER	PROPERTY LOCATION & CLASS	ASSESSMENT	EXEMPTION CODE-----	COUNTY-----	TOWN-----	SCHOOL
CURRENT OWNERS NAME	SCHOOL DISTRICT	LAND	TAX DESCRIPTION	TAXABLE VALUE		
CURRENT OWNERS ADDRESS	PARCEL SIZE/GRID COORD	TOTAL	SPECIAL DISTRICTS	ACCOUNT NO.		

76.003-1-20.2	Bagdad Rd 323 Vacant rural		COUNTY TAXABLE VALUE	76.003-1-20.2		*****
Saiff Darin P	Potsdam 2 407402	28,600	TOWN TAXABLE VALUE			
Hitchman Carrie	2001sp17000	28,600	SCHOOL TAXABLE VALUE			
282 Bagdad Rd	ACRES 49.10		AG002 Ag Dist #2			.00 MT
Potsdam, NY 13676	EAST-0313353 NRTH-1686195		FD034 Potsdam Fire Prot			28,600 TO M
	DEED BOOK 2001 PG-18500					
	FULL MARKET VALUE	29,792				

76.003-1-21.1	273 Bagdad Rd		Basic Star 41854	76.003-1-21.1		*****
Dashnaw Thomas	210 1 Family Res		0		1-212-11.1	
Dashnaw Linda	Potsdam 2 407402	22,900	COUNTY TAXABLE VALUE		0	28,800
273 Bagdad Rd	X	150,000	TOWN TAXABLE VALUE			
Potsdam, NY 13676	85sp8000		SCHOOL TAXABLE VALUE			
	X		FD034 Potsdam Fire Prot			150,000 TO M
	ACRES 7.50					
	EAST-0313353 NRTH-1687103					
	DEED BOOK 991 PG-00031					
	FULL MARKET VALUE	156,250				

76.003-1-21.2	301 Bagdad Rd		Basic Star 41854	76.003-1-21.2		*****
Schulman Lawrence S	210 1 Family Res		0		1-212-11.12	
Schulman Claire	Potsdam 2 407402	22,000	COUNTY TAXABLE VALUE		0	28,800
301 Bagdad Rd	X	165,500	TOWN TAXABLE VALUE			
Potsdam, NY 13676	X		SCHOOL TAXABLE VALUE			
	83sp6000/85sp81000		FD034 Potsdam Fire Prot			165,500 TO M
	ACRES 5.20					
	EAST-0313743 NRTH-1687362					
	DEED BOOK 993 PG-00231					
	FULL MARKET VALUE	172,396				

76.003-1-21.3	Bagdad Rd			76.003-1-21.3		*****
Hadley William Jr	314 Rural vac<10		COUNTY TAXABLE VALUE		1-212-11.13	
1093 State Highway 11C	Potsdam 2 407402	19,000	TOWN TAXABLE VALUE			
Brasher Falls, NY 13613	X	19,000	SCHOOL TAXABLE VALUE			
	X		FD034 Potsdam Fire Prot			19,000 TO M
	1083sp3000					
	ACRES 8.00					
	EAST-0312401 NRTH-1686649					
	DEED BOOK 977 PG-00546					
	FULL MARKET VALUE	19,792				

STATE OF NEW YORK
 COUNTY - St Lawrence
 TOWN - Potsdam
 SWIS - 407489

2 0 1 2 T E N T A T I V E A S S E S S M E N T R O L L
 T A X A B L E SECTION OF THE ROLL - 1
 TAX MAP NUMBER SEQUENCE
 UNIFORM PERCENT OF VALUE IS 096.00
 UNIFORM PERCENT OF VALUE IS 096.00

PAGE 1605
 VALUATION DATE-JUL 01, 2011
 TAXABLE STATUS DATE-MAR 01, 2012

TAX MAP PARCEL NUMBER	PROPERTY LOCATION & CLASS	ASSESSMENT	EXEMPTION CODE-----	COUNTY-----	TOWN-----	SCHOOL
CURRENT OWNERS NAME	SCHOOL DISTRICT	LAND	TAX DESCRIPTION	TAXABLE VALUE		
CURRENT OWNERS ADDRESS	PARCEL SIZE/GRID COORD	TOTAL	SPECIAL DISTRICTS			ACCOUNT NO.

76.003-1-21.4	259 Bagdad Rd			76.003-1-21.4		*****
Burns Christopher M	210 1 Family Res		Basic Star 41854	0	0	1-212-11.14
259 Bagdad Rd	Potsdam 2 407402	21,400	COUNTY TAXABLE VALUE		82,500	0 28,800
Potsdam, NY 13676	X	82,500	TOWN TAXABLE VALUE		82,500	
	X		SCHOOL TAXABLE VALUE		53,700	
	0184sp49000 Ref1048-389		FD034 Potsdam Fire Prot		82,500 TO M	
	ACRES 3.80					
	EAST-0312964 NRTH-1686865					
	DEED BOOK 2007 PG-21536					
	FULL MARKET VALUE	85,938				

76.003-1-22.2	354 Bagdad Rd			76.003-1-22.2		*****
Keenan Jeffrey J	210 1 Family Res		Basic Star 41854	0	0	1-176- 4.2
354 Bagdad Rd	Potsdam 2 407402	16,600	COUNTY TAXABLE VALUE		81,500	0 28,800
Potsdam, NY 13676	94sp59900	81,500	TOWN TAXABLE VALUE		81,500	
	05sp77000		SCHOOL TAXABLE VALUE		52,700	
	X		FD034 Potsdam Fire Prot		81,500 TO M	
	ACRES 2.00					
	EAST-0315237 NRTH-1687731					
	DEED BOOK 2005 PG-11419					
	FULL MARKET VALUE	84,896				

76.003-1-22.4	338 Bagdad Rd			76.003-1-22.4		*****
Thacher Eric	210 1 Family Res		Vet - Wart 41121	0	11,520	1-176-4.4
338 Bagdad Rd	Potsdam 2 407402	21,800	Enhanced S 41834	0	0	0 59,710
Potsdam, NY 13676	X	146,500	COUNTY TAXABLE VALUE		134,980	
	X		TOWN TAXABLE VALUE		134,980	
	86sp9000vac		SCHOOL TAXABLE VALUE		86,790	
	ACRES 4.70		FD034 Potsdam Fire Prot		146,500 TO M	
	EAST-0315072 NRTH-1687507					
	DEED BOOK 1005 PG-00152					
	FULL MARKET VALUE	152,604				

76.003-1-22.5	336 Bagdad Rd			76.003-1-22.5		*****
Maroney Mark F	210 1 Family Res		Basic Star 41854	0	0	0 28,800
336 Bagdad Rd	Potsdam 2 407402	23,600	COUNTY TAXABLE VALUE		156,500	
Potsdam, NY 13676	X	156,500	TOWN TAXABLE VALUE		156,500	
	X		SCHOOL TAXABLE VALUE		127,700	
	86sp9000vac		FD034 Potsdam Fire Prot		156,500 TO M	
	ACRES 9.20					
	EAST-0314899 NRTH-1687216					
	DEED BOOK 1012 PG-00828					
	FULL MARKET VALUE	163,021				

STATE OF NEW YORK
 COUNTY - St Lawrence
 TOWN - Potsdam
 SWIS - 407489

2 0 1 2 T E N T A T I V E A S S E S S M E N T R O L L
 T A X A B L E SECTION OF THE ROLL - 1

PAGE 1606
 VALUATION DATE-JUL 01, 2011
 TAXABLE STATUS DATE-MAR 01, 2012

TAX MAP NUMBER SEQUENCE
 UNIFORM PERCENT OF VALUE IS 096.00
 UNIFORM PERCENT OF VALUE IS 096.00

TAX MAP PARCEL NUMBER	PROPERTY LOCATION & CLASS	ASSESSMENT	EXEMPTION CODE-----	COUNTY-----	TOWN-----	SCHOOL
CURRENT OWNERS NAME	SCHOOL DISTRICT	LAND	TAX DESCRIPTION	TAXABLE VALUE		
CURRENT OWNERS ADDRESS	PARCEL SIZE/GRID COORD	TOTAL	SPECIAL DISTRICTS			ACCOUNT NO.

76.003-1-22.6	Dayton Rd 314 Rural vac<10		COUNTY TAXABLE VALUE	13,200		
Thacher Eric	Potsdam 2 407402	13,200	TOWN TAXABLE VALUE	13,200		
338 Bagdad Rd	94sp5000	13,200	SCHOOL TAXABLE VALUE	13,200		
Potsdam, NY 13676	X		FD034 Potsdam Fire Prot	13,200 TO M		
	X					
	ACRES 6.00					
	EAST-0315447 NRTH-1687061					
	DEED BOOK 1082 PG-185					
	FULL MARKET VALUE	13,750				

	331 Bagdad Rd					
76.003-1-22.7	210 1 Family Res		Enhanced S 41834	0	0	59,710
Mcnicol Mary Jean	Potsdam 2 407402	23,800	COUNTY TAXABLE VALUE	195,500		
PO Box 284	91sp13000	195,500	TOWN TAXABLE VALUE	195,500		
Potsdam, NY 13676	X		SCHOOL TAXABLE VALUE	135,790		
	X		FD034 Potsdam Fire Prot	195,500 TO M		
	ACRES 9.80					
	EAST-0314410 NRTH-1687785					
	DEED BOOK 2000 PG-10966					
	FULL MARKET VALUE	203,646				

	Bagdad Rd					
76.003-1-22.12	312 Vac w/imprv		COUNTY TAXABLE VALUE	19,100		1-176-4.12
Marks Peter C	Potsdam 2 407402	10,900	TOWN TAXABLE VALUE	19,100		
45 Flintlock Dr	X	19,100	SCHOOL TAXABLE VALUE	19,100		
Shirley, NY 11967	X		FD034 Potsdam Fire Prot	19,100 TO M		
	X					
	FRNT 91.00 DPTH 414.00					
	EAST-0315141 NRTH-1687667					
	DEED BOOK 2003 PG-16157					
	FULL MARKET VALUE	19,896				

	322 Bagdad Rd					
76.003-1-22.31	210 1 Family Res		Basic Star 41854	0	0	28,800
Dunshee Steven	Potsdam 2 407402	21,800	COUNTY TAXABLE VALUE	194,000		
Dunshee Keely	98sp148000	194,000	TOWN TAXABLE VALUE	194,000		
322 Bagdad Rd	Ref 1033-595		SCHOOL TAXABLE VALUE	165,200		
Potsdam, NY 13676	84sp9000 Vac/91sp105000		FD034 Potsdam Fire Prot	194,000 TO M		
	ACRES 4.70					
	EAST-0314620 NRTH-1687165					
	DEED BOOK 1998 PG-5782					
	FULL MARKET VALUE	202,083				

STATE OF NEW YORK
 COUNTY - St Lawrence
 TOWN - Potsdam
 SWIS - 407489

2 0 1 2 T E N T A T I V E A S S E S S M E N T R O L L
 T A X A B L E SECTION OF THE ROLL - 1

PAGE 1607
 VALUATION DATE-JUL 01, 2011
 TAXABLE STATUS DATE-MAR 01, 2012

TAX MAP NUMBER SEQUENCE
 UNIFORM PERCENT OF VALUE IS 096.00
 UNIFORM PERCENT OF VALUE IS 096.00

TAX MAP PARCEL NUMBER	PROPERTY LOCATION & CLASS	ASSESSMENT	EXEMPTION CODE-----	COUNTY-----	TOWN-----	SCHOOL
CURRENT OWNERS NAME	SCHOOL DISTRICT	LAND	TAX DESCRIPTION	TAXABLE VALUE		
CURRENT OWNERS ADDRESS	PARCEL SIZE/GRID COORD	TOTAL	SPECIAL DISTRICTS			ACCOUNT NO.

76.003-1-22.32	312 Bagdad Rd			76.003-1-22.32		*****
Noble David P	210 1 Family Res		Basic Star 41854	0	0	1-176-4.5
Noble Elaine G	Potsdam 2 407402	21,700	COUNTY TAXABLE VALUE		150,000	
312 Bagdad Rd	91sp104500 2003sp133000	150,000	TOWN TAXABLE VALUE		150,000	
Potsdam, NY 13676-9999	89sp95000		SCHOOL TAXABLE VALUE		121,200	
	98sp110000		FD034 Potsdam Fire Prot		150,000 TO M	
	ACRES 4.50 BANK8888869					
	EAST-0314420 NRTH-1687010					
	DEED BOOK 2003 PG-15400					
	FULL MARKET VALUE	156,250				

76.003-1-22.111	Bagdad Rd			76.003-1-22.111		*****
Schulman Lawrence	314 Rural vac<10		COUNTY TAXABLE VALUE		9,500	1-176- 4.1
Schulman Claire	Potsdam 2 407402	9,500	TOWN TAXABLE VALUE		9,500	
301 Bagdad Rd	91sp5000	9,500	SCHOOL TAXABLE VALUE		9,500	
Potsdam, NY 13676	X		FD034 Potsdam Fire Prot		9,500 TO M	
	X					
	ACRES 2.70					
	EAST-0314013 NRTH-1687548					
	DEED BOOK 1053 PG-853					
	FULL MARKET VALUE	9,896				

76.003-1-23	South Canton Rd			76.003-1-23		*****
North Woods Properties Inc	105 Vac farmland		Ag Distric 41720	0	15,363	1-259-12
5984 County Route 27	Potsdam 2 407402	35,900	COUNTY TAXABLE VALUE		20,537	
Canton, NY 13617	X	35,900	TOWN TAXABLE VALUE		20,537	
	X		SCHOOL TAXABLE VALUE		20,537	
	X		FD034 Potsdam Fire Prot		20,537 TO M	
MAY BE SUBJECT TO PAYMENT	ACRES 60.80					
UNDER AGDIST LAW TIL 2016	EAST-0315930 NRTH-1685784					
	DEED BOOK 2004 PG-11919					
	FULL MARKET VALUE	37,396				

76.003-1-26	243,249 South Canton Rd			76.003-1-26		*****
McLean Melinda	112 Dairy farm		Ag Buildin 41700	0	20,000	1-259-11
249 South Canton Rd	Potsdam 2 407402	59,300	Ag Distric 41720	0	0	20,000
Potsdam, NY 13676	E#243-Trailer	185,000	Basic Star 41854	0	0	0
	E#249-House		Silo 42100	0	8,970	28,800
	X		COUNTY TAXABLE VALUE		156,030	8,970
MAY BE SUBJECT TO PAYMENT	ACRES 81.20		TOWN TAXABLE VALUE		156,030	8,970
UNDER AGDIST LAW TIL 2017	EAST-0317380 NRTH-1686519		SCHOOL TAXABLE VALUE		127,230	
	DEED BOOK 2009 PG-12567		FD034 Potsdam Fire Prot		176,030 TO M	
	FULL MARKET VALUE	192,708				

STATE OF NEW YORK
 COUNTY - St Lawrence
 TOWN - Potsdam
 SWIS - 407489

2 0 1 2 T E N T A T I V E A S S E S S M E N T R O L L
 T A X A B L E SECTION OF THE ROLL - 1

PAGE 1608
 VALUATION DATE-JUL 01, 2011
 TAXABLE STATUS DATE-MAR 01, 2012

TAX MAP NUMBER SEQUENCE
 UNIFORM PERCENT OF VALUE IS 096.00
 UNIFORM PERCENT OF VALUE IS 096.00

TAX MAP PARCEL NUMBER	PROPERTY LOCATION & CLASS	ASSESSMENT	EXEMPTION CODE-----	COUNTY-----	TOWN-----	SCHOOL
CURRENT OWNERS NAME	SCHOOL DISTRICT	LAND	TAX DESCRIPTION	TAXABLE VALUE		
CURRENT OWNERS ADDRESS	PARCEL SIZE/GRID COORD	TOTAL	SPECIAL DISTRICTS			ACCOUNT NO.

76.003-1-27.1	306 South Canton Rd 210 1 Family Res		Basic Star 41854	0	0	0 28,800
Walters Mark K	Potsdam 2 407402	21,000	COUNTY TAXABLE VALUE		130,000	
Walters Patricia E	94sp45000 2004sp122	130,000	TOWN TAXABLE VALUE		130,000	
306 South Canton Rd	90sp30000		SCHOOL TAXABLE VALUE		101,200	
Potsdam, NY 13676	2001sp71000		FD034 Potsdam Fire Prot		130,000 TO M	
	ACRES 2.90 BANK8888830					
	EAST-0318918 NRTH-1686649					
	DEED BOOK 2004 PG-22620					
	FULL MARKET VALUE	135,417				

76.003-1-28	Sweeney Rd Ext (Off) 323 Vacant rural		COUNTY TAXABLE VALUE		18,000	1-235-6
Frary Douglas O	Potsdam 2 407402	18,000	TOWN TAXABLE VALUE		18,000	
848 County Route 35	2001sp15000	18,000	SCHOOL TAXABLE VALUE		18,000	
Potsdam, NY 13676	X		FD034 Potsdam Fire Prot		18,000 TO M	
	X					
	ACRES 80.10					
	EAST-0320736 NRTH-1681287					
	DEED BOOK 2007 PG-13048					
	FULL MARKET VALUE	18,750				

76.003-1-29	Sweeney Rd 323 Vacant rural		COUNTY TAXABLE VALUE		22,800	1-177- 9
Dorothy Margaret L	Potsdam 2 407402	22,800	TOWN TAXABLE VALUE		22,800	
Dorothy Daniel M	X	22,800	SCHOOL TAXABLE VALUE		22,800	
29/57 Soi Yensabai Pratamnak R	X		FD034 Potsdam Fire Prot		22,800 TO M	
M.10 Banglamung	070384qc3262					
Pattaya, Chonburi, Thailand	ACRES 23.40 BANK2222222					
	EAST-0323746 NRTH-1684962					
	DEED BOOK 1033 PG-00640					
	FULL MARKET VALUE	23,750				

76.003-1-30	South Canton Rd 323 Vacant rural		Ag Distric 41720	0	0	0 0
North Woods Properties Inc	Potsdam 2 407402	3,300	COUNTY TAXABLE VALUE		3,300	
5984 County Route 27	X	3,300	TOWN TAXABLE VALUE		3,300	
Canton, NY 13617	X		SCHOOL TAXABLE VALUE		3,300	
	X		FD034 Potsdam Fire Prot		3,300 TO M	
MAY BE SUBJECT TO PAYMENT	ACRES 11.00					
UNDER AGDIST LAW TIL 2016	EAST-0319286 NRTH-1682108					
	DEED BOOK 2004 PG-11919					
	FULL MARKET VALUE	3,438				

STATE OF NEW YORK
 COUNTY - St Lawrence
 TOWN - Potsdam
 SWIS - 407489

2 0 1 2 T E N T A T I V E A S S E S S M E N T R O L L
 T A X A B L E SECTION OF THE ROLL - 1

PAGE 1609
 VALUATION DATE-JUL 01, 2011
 TAXABLE STATUS DATE-MAR 01, 2012

TAX MAP NUMBER SEQUENCE
 UNIFORM PERCENT OF VALUE IS 096.00
 UNIFORM PERCENT OF VALUE IS 096.00

TAX MAP PARCEL NUMBER	PROPERTY LOCATION & CLASS	ASSESSMENT	EXEMPTION CODE-----	COUNTY-----	TOWN-----	SCHOOL
CURRENT OWNERS NAME	SCHOOL DISTRICT	LAND	TAX DESCRIPTION	TAXABLE VALUE		
CURRENT OWNERS ADDRESS	PARCEL SIZE/GRID COORD	TOTAL	SPECIAL DISTRICTS			ACCOUNT NO.

76.003-1-31	Off Sweeney Rd 323 Vacant rural		COUNTY TAXABLE VALUE	900		1-220- 4.1
Laplant Christopher	Potsdam 2 407402	900	TOWN TAXABLE VALUE	900		
84 Crockett Ln	X	900	SCHOOL TAXABLE VALUE	900		
Martinsburg, WV 25405	X		FD034 Potsdam Fire Prot	900 TO M		
	X					
	ACRES 3.00					
	EAST-0322035 NRTH-1686930					
	DEED BOOK 2009 PG-19161					
	FULL MARKET VALUE	938				

76.003-1-32	South Canton Rd 910 Priv forest		COUNTY TAXABLE VALUE	1,500		1-280- 3
Perkins William	Potsdam 2 407402	1,500	TOWN TAXABLE VALUE	1,500		
Jerry Andrews	99sp100nv	1,500	SCHOOL TAXABLE VALUE	1,500		
840 State Highway 11B	X		FD034 Potsdam Fire Prot	1,500 TO M		
Potsdam, NY 13676	X					
	ACRES 5.00					
	EAST-0319870 NRTH-1682454					
	DEED BOOK 2008 PG-17192					
	FULL MARKET VALUE	1,563				

76.003-1-33	Sweeney Rd 323 Vacant rural		COUNTY TAXABLE VALUE	3,800		
Etwaroo Urmilla	Potsdam 2 407402	3,800	TOWN TAXABLE VALUE	3,800		
Rodriguez Hector	X	3,800	SCHOOL TAXABLE VALUE	3,800		
1863 Stockholm St	X		FD034 Potsdam Fire Prot	3,800 TO M		
Ridgewood, NY 11385-1349	X					
	ACRES 12.50					
	EAST-0323551 NRTH-1686151					
	DEED BOOK 2006 PG-5602					
	FULL MARKET VALUE	3,958				

76.003-1-34	Off Sweeney Rd 323 Vacant rural		COUNTY TAXABLE VALUE	900		
YNYH LLC	Potsdam 2 407402	900	TOWN TAXABLE VALUE	900		
154 Hailesboro St	Unrecorded Deed	900	SCHOOL TAXABLE VALUE	900		
Gouverneur, NY 13642-1655	ACRES 2.90		FD034 Potsdam Fire Prot	900 TO M		
	EAST-0321884 NRTH-1686865					
	DEED BOOK 2009 PG-2312					
	FULL MARKET VALUE	938				

STATE OF NEW YORK
 COUNTY - St Lawrence
 TOWN - Potsdam
 SWIS - 407489

2 0 1 2 T E N T A T I V E A S S E S S M E N T R O L L
 T A X A B L E SECTION OF THE ROLL - 1

PAGE 1610
 VALUATION DATE-JUL 01, 2011
 TAXABLE STATUS DATE-MAR 01, 2012

TAX MAP NUMBER SEQUENCE
 UNIFORM PERCENT OF VALUE IS 096.00
 UNIFORM PERCENT OF VALUE IS 096.00

TAX MAP PARCEL NUMBER	PROPERTY LOCATION & CLASS	ASSESSMENT	EXEMPTION CODE-----	COUNTY-----	TOWN-----	SCHOOL
CURRENT OWNERS NAME	SCHOOL DISTRICT	LAND	TAX DESCRIPTION	TAXABLE VALUE		
CURRENT OWNERS ADDRESS	PARCEL SIZE/GRID COORD	TOTAL	SPECIAL DISTRICTS			ACCOUNT NO.
***** 76.003-1-35 *****						
65 Sweeney Rd	210 1 Family Res		Basic Star 41854	0	0	28,800
76.003-1-35	Potsdam 2 407402	22,900	COUNTY TAXABLE VALUE		148,000	
Bradshaw James P	94sp10000	148,000	TOWN TAXABLE VALUE		148,000	
Bradshaw Kimberly R	X		SCHOOL TAXABLE VALUE		119,200	
65 Sweeney Rd	ACRES 7.60		FD034 Potsdam Fire Prot		148,000 TO M	
Potsdam, NY 13676	EAST-0323659 NRTH-1681697					
	DEED BOOK 1080 PG-686					
	FULL MARKET VALUE	154,167				
***** 76.003-1-36.1 *****						
76.003-1-36.1	South Canton Rd					1-224-15
Richardson Peter	322 Rural vac>10		COUNTY TAXABLE VALUE		35,600	
Richardson Gregory	Potsdam 2 407402	35,600	TOWN TAXABLE VALUE		35,600	
37 W Higley Camp Rd	Ref1080/595-35000	35,600	SCHOOL TAXABLE VALUE		35,600	
Colton, NY 13625	94sp32500		AG002 Ag Dist #2		.00 MT	
	2002sp15500		FD034 Potsdam Fire Prot		35,600 TO M	
	ACRES 65.60					
	EAST-0315637 NRTH-1681218					
	DEED BOOK 2002 PG-14980					
	FULL MARKET VALUE	37,083				
***** 76.003-1-36.2 *****						
76.003-1-36.2	Anderson Rd					
Hennessey James	322 Rural vac>10		COUNTY TAXABLE VALUE		10,200	
128 Main St	Potsdam 2 407402	10,200	TOWN TAXABLE VALUE		10,200	
Potsdam, NY 13676	2002sp5500	10,200	SCHOOL TAXABLE VALUE		10,200	
	ACRES 18.40		AG002 Ag Dist #2		.00 MT	
	EAST-0314286 NRTH-1680455		FD034 Potsdam Fire Prot		10,200 TO M	
	DEED BOOK 2002 PG-14979					
	FULL MARKET VALUE	10,625				
***** 76.003-1-38.1 *****						
76.003-1-38.1	6 South Canton Rd		CW_15_VET/ 41161	0	11,520	11,520 0
Edwards Robert L	210 1 Family Res		Basic Star 41854	0	0	28,800
6 South Canton Rd	Potsdam 2 407402	20,800	Home Imp - 44212	0	4,800	0 0
Potsdam, NY 13676	2009sp62000	86,000	Home Impro 44216	0	0	4,800 4,800
	ACRES 2.40		COUNTY TAXABLE VALUE		69,680	
	EAST-0313489 NRTH-1681212		TOWN TAXABLE VALUE		69,680	
	DEED BOOK 2009 PG-19297		SCHOOL TAXABLE VALUE		52,400	
	FULL MARKET VALUE	89,583	FD034 Potsdam Fire Prot		76,400 TO M	
			9,600 EX			

STATE OF NEW YORK
 COUNTY - St Lawrence
 TOWN - Potsdam
 SWIS - 407489

2 0 1 2 T E N T A T I V E A S S E S S M E N T R O L L
 T A X A B L E SECTION OF THE ROLL - 1

PAGE 1611
 VALUATION DATE-JUL 01, 2011
 TAXABLE STATUS DATE-MAR 01, 2012

TAX MAP NUMBER SEQUENCE
 UNIFORM PERCENT OF VALUE IS 096.00
 UNIFORM PERCENT OF VALUE IS 096.00

TAX MAP PARCEL NUMBER	PROPERTY LOCATION & CLASS	ASSESSMENT	EXEMPTION CODE-----	COUNTY-----	TOWN-----	SCHOOL
CURRENT OWNERS NAME	SCHOOL DISTRICT	LAND	TAX DESCRIPTION	TAXABLE VALUE		
CURRENT OWNERS ADDRESS	PARCEL SIZE/GRID COORD	TOTAL	SPECIAL DISTRICTS			ACCOUNT NO.
***** 76.003-1-38.2 *****						
5	South Canton Rd					
76.003-1-38.2	210 1 Family Res		Basic Star 41854	0	0	28,800
Brosell Joshua	Potsdam 2 407402	23,000	COUNTY TAXABLE VALUE		125,000	
Brosell Miranda	2002sp12000	125,000	TOWN TAXABLE VALUE		125,000	
5 South Canton Rd	ACRES 7.90 BANK8888830		SCHOOL TAXABLE VALUE		96,200	
Potsdam, NY 13676	EAST-0313238 NRTH-1681682		FD034 Potsdam Fire Prot		125,000 TO M	
	DEED BOOK 2002 PG-11865					
	FULL MARKET VALUE	130,208				
***** 76.003-1-39 *****						
130	Dayton Rd					
76.003-1-39	210 1 Family Res		Basic Star 41854	0	0	28,800
Theodore Sophia C	Potsdam 2 407402	21,800	COUNTY TAXABLE VALUE		240,000	
Fetcie Brian S	2010sp260000	240,000	TOWN TAXABLE VALUE		240,000	
130 Dayton Rd	ACRES 4.90 BANK8888830		SCHOOL TAXABLE VALUE		211,200	
Potsdam, NY 13676	EAST-0315822 NRTH-1687561		AG002 Ag Dist #2		.00 MT	
	DEED BOOK 2010 PG-16198		FD034 Potsdam Fire Prot		240,000 TO M	
	FULL MARKET VALUE	250,000				
***** 76.003-1-40 *****						
360	Bagdad Rd					
76.003-1-40	210 1 Family Res		COUNTY TAXABLE VALUE		220,000	
Rosen Cody Andrew	Potsdam 2 407402	21,800	TOWN TAXABLE VALUE		220,000	
PO Box 225	2007sp197500	220,000	SCHOOL TAXABLE VALUE		220,000	
Wellesley Island, NY 13680	2010sp236000		AG002 Ag Dist #2		.00 MT	
	ACRES 4.90		FD034 Potsdam Fire Prot		220,000 TO M	
	EAST-0315595 NRTH-1687878					
	DEED BOOK 2010 PG-7935					
	FULL MARKET VALUE	229,167				
***** 76.003-1-41 *****						
	Dayton Rd					
76.003-1-41	314 Rural vac<10		COUNTY TAXABLE VALUE		15,000	
Cornett Mark	Potsdam 2 407402	15,000	TOWN TAXABLE VALUE		15,000	
Cornett Carole	1023/1140	15,000	SCHOOL TAXABLE VALUE		15,000	
384 Bagdad Rd	ACRES 8.80		AG002 Ag Dist #2		.00 MT	
Potsdam, NY 13676	EAST-0316105 NRTH-1687147		FD034 Potsdam Fire Prot		15,000 TO M	
	DEED BOOK 1023 PG-1140					
	FULL MARKET VALUE	15,625				
***** 76.003-1-42 *****						
	Sweeney Rd					
76.003-1-42	322 Rural vac>10		COUNTY TAXABLE VALUE		10,000	1-220- 4. 5
Emerson Chad	Potsdam 2 407402	10,000	TOWN TAXABLE VALUE		10,000	
Emerson Brendalee	2010sp6000	10,000	SCHOOL TAXABLE VALUE		10,000	
231 Sweeney Rd	X		FD034 Potsdam Fire Prot		10,000 TO M	
Potsdam, NY 13676	X					
	ACRES 10.00					
	EAST-0324249 NRTH-1686087					
	DEED BOOK 2010 PG-15050					
	FULL MARKET VALUE	10,417				

STATE OF NEW YORK
 COUNTY - St Lawrence
 TOWN - Potsdam
 SWIS - 407489

2 0 1 2 T E N T A T I V E A S S E S S M E N T R O L L
 T A X A B L E SECTION OF THE ROLL - 1

PAGE 1612
 VALUATION DATE-JUL 01, 2011
 TAXABLE STATUS DATE-MAR 01, 2012

TAX MAP NUMBER SEQUENCE
 UNIFORM PERCENT OF VALUE IS 096.00
 UNIFORM PERCENT OF VALUE IS 096.00

TAX MAP PARCEL NUMBER	PROPERTY LOCATION & CLASS	ASSESSMENT	EXEMPTION CODE-----	COUNTY-----	TOWN-----	SCHOOL
CURRENT OWNERS NAME	SCHOOL DISTRICT	LAND	TAX DESCRIPTION	TAXABLE VALUE		
CURRENT OWNERS ADDRESS	PARCEL SIZE/GRID COORD	TOTAL	SPECIAL DISTRICTS			ACCOUNT NO.

76.003-1-43	Sweeney Rd 314 Rural vac<10		COUNTY TAXABLE VALUE	5,000		1-220- 4. 4
Cadenhead Nancy	Potsdam 2 407402	5,000	TOWN TAXABLE VALUE	5,000		
448 Bradford Rd	X	5,000	SCHOOL TAXABLE VALUE	5,000		
Newport, NH 03773-1993	X		FD034 Potsdam Fire Prot	5,000 TO M		
	X					
	ACRES 7.30					
	EAST-0324097 NRTH-1685957					
	DEED BOOK 926 PG-00456					
	FULL MARKET VALUE	5,208				

76.003-1-44	150 Sweeney Rd 322 Rural vac>10		COUNTY TAXABLE VALUE	26,600		
Grant Mason	Potsdam 2 407402	26,600	TOWN TAXABLE VALUE	26,600		
Grant Nichole	2009sp28000	26,600	SCHOOL TAXABLE VALUE	26,600		
1801 Coker Ct	X		FD034 Potsdam Fire Prot	26,600 TO M		
Virginia Beach, VA 23464	X					
	ACRES 23.40					
	EAST-0324162 NRTH-1683903					
	DEED BOOK 2009 PG-14803					
	FULL MARKET VALUE	27,708				

76.003-1-45	55 Sweeney Rd 210 1 Family Res		Basic Star 41854	0	0	28,800
Vanbrocklin Stacy L	Potsdam 2 407402	20,700	COUNTY TAXABLE VALUE	55,000		
55 Sweeney Rd	92sp20000	55,000	TOWN TAXABLE VALUE	55,000		
Potsdam, NY 13676	2010sp56000		SCHOOL TAXABLE VALUE	26,200		
	X		FD034 Potsdam Fire Prot	55,000 TO M		
	ACRES 2.00					
	EAST-0324011 NRTH-1681460					
	DEED BOOK 2010 PG-5557					
	FULL MARKET VALUE	57,292				

76.003-1-46	43 Sweeney Rd 210 1 Family Res		Basic Star 41854	0	0	28,800
Rose Michael	Potsdam 2 407402	22,600	COUNTY TAXABLE VALUE	120,000		
Rose Brenda	93sp5000	120,000	TOWN TAXABLE VALUE	120,000		
43 Sweeney Rd	X		SCHOOL TAXABLE VALUE	91,200		
Potsdam, NY 13676	X		FD034 Potsdam Fire Prot	120,000 TO M		
	ACRES 5.00 BANK8888173					
	EAST-0323794 NRTH-1681243					
	DEED BOOK 1067 PG-749					
	FULL MARKET VALUE	125,000				

STATE OF NEW YORK
 COUNTY - St Lawrence
 TOWN - Potsdam
 SWIS - 407489

2 0 1 2 T E N T A T I V E A S S E S S M E N T R O L L
 T A X A B L E SECTION OF THE ROLL - 1

PAGE 1613
 VALUATION DATE-JUL 01, 2011
 TAXABLE STATUS DATE-MAR 01, 2012

TAX MAP NUMBER SEQUENCE
 UNIFORM PERCENT OF VALUE IS 096.00
 UNIFORM PERCENT OF VALUE IS 096.00

TAX MAP PARCEL NUMBER	PROPERTY LOCATION & CLASS	ASSESSMENT	EXEMPTION CODE-----	COUNTY-----	TOWN-----	SCHOOL
CURRENT OWNERS NAME	SCHOOL DISTRICT	LAND	TAX DESCRIPTION	TAXABLE VALUE		
CURRENT OWNERS ADDRESS	PARCEL SIZE/GRID COORD	TOTAL	SPECIAL DISTRICTS			ACCOUNT NO.
***** 76.003-1-47 *****						
29 Sweeney Rd						
76.003-1-47	210 1 Family Res		Basic Star 41854	0	0	28,800
Clemons Kevin	Potsdam 2 407402	21,900	COUNTY TAXABLE VALUE		80,000	
Clemons Terri	93sp4500	80,000	TOWN TAXABLE VALUE		80,000	
29 Sweeney Rd	X		SCHOOL TAXABLE VALUE		51,200	
Potsdam, NY 13676	X		FD034 Potsdam Fire Prot		80,000 TO M	
	ACRES 5.00					
	EAST-0324054 NRTH-1680919					
	DEED BOOK 1067 PG-739					
	FULL MARKET VALUE	83,333				
***** 76.003-2-1 *****						
Anderson Rd						1-214-11.2
76.003-2-1	312 Vac w/imprv		COUNTY TAXABLE VALUE		20,000	
Hayes Bernard	Potsdam 2 407402	15,000	TOWN TAXABLE VALUE		20,000	
437 Anderson Rd	X	20,000	SCHOOL TAXABLE VALUE		20,000	
Potsdam, NY 13676	89sp1500/93sp4000		FD034 Potsdam Fire Prot		20,000 TO M	
	X					
	ACRES 8.05					
	EAST-0313189 NRTH-1680448					
	DEED BOOK 1071 PG-292					
	FULL MARKET VALUE	20,833				
***** 76.003-2-2 *****						
676 Cr 35						1-240-13
76.003-2-2	210 1 Family Res		Vet Chg of 41003	0	0	0
Miller George	Potsdam 2 407402	16,300	Vet Pro Ra 41112	0	27,383	0
Miller Rosemary	X	85,000	Enhanced S 41834	0	0	59,710
676 County Route 35	X		COUNTY TAXABLE VALUE		57,617	
Potsdam, NY 13676	Re: 1007-1083		TOWN TAXABLE VALUE		63,324	
	ACRES 1.30		SCHOOL TAXABLE VALUE		25,290	
	EAST-0312709 NRTH-1680608		FD034 Potsdam Fire Prot		85,000 TO M	
	DEED BOOK 1007 PG-01080					
	FULL MARKET VALUE	88,542				
***** 76.003-2-3 *****						
692 Cr 35						
76.003-2-3	210 1 Family Res		Basic Star 41854	0	0	28,800
Osgood Barbara	Potsdam 2 407402	16,600	COUNTY TAXABLE VALUE		70,000	
692 County Route 35	X	70,000	TOWN TAXABLE VALUE		70,000	
Potsdam, NY 13676	X		SCHOOL TAXABLE VALUE		41,200	
	X		FD034 Potsdam Fire Prot		70,000 TO M	
	ACRES 2.00 BANK8888869					
	EAST-0312976 NRTH-1680830					
	DEED BOOK 1015 PG-01072					
	FULL MARKET VALUE	72,917				

STATE OF NEW YORK
 COUNTY - St Lawrence
 TOWN - Potsdam
 SWIS - 407489

2 0 1 2 T E N T A T I V E A S S E S S M E N T R O L L
 T A X A B L E SECTION OF THE ROLL - 1

PAGE 1614
 VALUATION DATE-JUL 01, 2011
 TAXABLE STATUS DATE-MAR 01, 2012

TAX MAP NUMBER SEQUENCE
 UNIFORM PERCENT OF VALUE IS 096.00
 UNIFORM PERCENT OF VALUE IS 096.00

TAX MAP PARCEL NUMBER	PROPERTY LOCATION & CLASS	ASSESSMENT	EXEMPTION CODE-----	COUNTY-----	TOWN-----	SCHOOL
CURRENT OWNERS NAME	SCHOOL DISTRICT	LAND	TAX DESCRIPTION	TAXABLE VALUE		
CURRENT OWNERS ADDRESS	PARCEL SIZE/GRID COORD	TOTAL	SPECIAL DISTRICTS	ACCOUNT NO.		

76.003-2-4	461 Anderson Rd			76.003-2-4		1-214-11.1
Osgood Barbara	323 Vacant rural		COUNTY TAXABLE VALUE	12,300		
692 County Route 35	Potsdam 2 407402	12,300	TOWN TAXABLE VALUE	12,300		
Potsdam, NY 13676	21089sp0/98sp4500	12,300	SCHOOL TAXABLE VALUE	12,300		
	Ref-1035/18,1067/237		FD034 Potsdam Fire Prot	12,300	TO M	
	99sp11000					
	ACRES 1.30					
	EAST-0313172 NRTH-1680972					
	DEED BOOK 2003 PG-19405					
	FULL MARKET VALUE	12,813				

76.003-2-5	437 Anderson Rd			76.003-2-5		1-235-11
Hayes Bernard W	210 1 Family Res		Basic Star 41854 0	0	0	28,800
437 Anderson Rd	Potsdam 2 407402	15,400	COUNTY TAXABLE VALUE	55,000		
Potsdam, NY 13676	X	55,000	TOWN TAXABLE VALUE	55,000		
	0585sp500vac		SCHOOL TAXABLE VALUE	26,200		
	X		FD034 Potsdam Fire Prot	55,000	TO M	
	FRNT 200.00 DPTH 175.00					
	EAST-0313456 NRTH-1680563					
	DEED BOOK 990 PG-00062					
	FULL MARKET VALUE	57,292				

76.003-2-6	431 Anderson Rd			76.003-2-6		1-200- 5
Mathews Joann M	210 1 Family Res		COUNTY TAXABLE VALUE	32,500		
230 State Highway 11B	Potsdam 2 407402	12,500	TOWN TAXABLE VALUE	32,500		
Potsdam, NY 13676-3307	X	32,500	SCHOOL TAXABLE VALUE	32,500		
	X		FD034 Potsdam Fire Prot	32,500	TO M	
	101184bp3740/432sq Ft					
	FRNT 200.00 DPTH 120.00					
	EAST-0313643 NRTH-1680359					
	DEED BOOK 2011 PG-13610					
	FULL MARKET VALUE	33,854				

STATE OF NEW YORK
 COUNTY - St Lawrence
 TOWN - Potsdam
 SWIS - 407489

2 0 1 2 T E N T A T I V E A S S E S S M E N T R O L L
 T A X A B L E S E C T I O N O F T H E R O L L - 1
 M A P S E C T I O N - 076
 S U B - S E C T I O N - 003
 U N I F O R M P E R C E N T O F V A L U E I S 096.00

PAGE 1615
 VALUATION DATE-JUL 01, 2011
 TAXABLE STATUS DATE-MAR 01, 2012
 RPS150/V04/L015
 CURRENT DATE 4/25/2012

*** S P E C I A L D I S T R I C T S U M M A R Y ***

CODE	DISTRICT NAME	TOTAL PARCELS	EXTENSION TYPE	EXTENSION VALUE	AD VALOREM VALUE	EXEMPT AMOUNT	TAXABLE VALUE
AG002	Ag Dist #2	15	MOVTAX				
FD034	Potsdam Fire P	66	TOTAL M		5191,900	80,380	5111,520

*** S C H O O L D I S T R I C T S U M M A R Y ***

CODE	DISTRICT NAME	TOTAL PARCELS	ASSESSED LAND	ASSESSED TOTAL	EXEMPT AMOUNT	TOTAL TAXABLE	STAR AMOUNT	STAR TAXABLE
407402	Potsdam 2	66	1498,700	5191,900	201,080	4990,820	1197,680	3793,140
	S U B - T O T A L	66	1498,700	5191,900	201,080	4990,820	1197,680	3793,140
	T O T A L	66	1498,700	5191,900	201,080	4990,820	1197,680	3793,140

*** S Y S T E M C O D E S S U M M A R Y ***

NO SYSTEM EXEMPTIONS AT THIS LEVEL

*** E X E M P T I O N S U M M A R Y ***

CODE	DESCRIPTION	TOTAL PARCELS	COUNTY	TOWN	SCHOOL
41003	Vet Chg of	1		21,676	
41112	Vet Pro Ra	1	27,383		
41121	Vet - Wart	4	43,560	43,560	
41131	Vet - Comb	1	19,200	19,200	
41161	CW_15_VET/	2	23,040	23,040	
41700	Ag Buildin	2	125,500	125,500	125,500
41720	Ag Distric	4	53,257	53,257	53,257
41834	Enhanced S	8			477,680
41854	Basic Star	25			720,000
42100	Silo	2	17,523	17,523	17,523
44212	Home Imp -	1	4,800		
44216	Home Impro	1		4,800	4,800
	T O T A L	52	314,263	308,556	1398,760

STATE OF NEW YORK
COUNTY - St Lawrence
TOWN - Potsdam
SWIS - 407489

2 0 1 2 T E N T A T I V E A S S E S S M E N T R O L L
T A X A B L E SECTION OF THE ROLL - 1
M A P S E C T I O N - 076
S U B - S E C T I O N - 003
UNIFORM PERCENT OF VALUE IS 096.00

PAGE 1616
VALUATION DATE-JUL 01, 2011
TAXABLE STATUS DATE-MAR 01, 2012
RPS150/V04/L015
CURRENT DATE 4/25/2012

*** G R A N D T O T A L S ***

ROLL SEC	DESCRIPTION	TOTAL PARCELS	ASSESSED LAND	ASSESSED TOTAL	TAXABLE COUNTY	TAXABLE TOWN	TAXABLE SCHOOL	STAR TAXABLE
1	TAXABLE	66	1498,700	5191,900	4877,637	4883,344	4990,820	3793,140

STATE OF NEW YORK
 COUNTY - St Lawrence
 TOWN - Potsdam
 SWIS - 407489

2 0 1 2 T E N T A T I V E A S S E S S M E N T R O L L
 T A X A B L E SECTION OF THE ROLL - 1

PAGE 1617
 VALUATION DATE-JUL 01, 2011
 TAXABLE STATUS DATE-MAR 01, 2012

TAX MAP NUMBER SEQUENCE
 UNIFORM PERCENT OF VALUE IS 096.00
 UNIFORM PERCENT OF VALUE IS 096.00

TAX MAP PARCEL NUMBER	PROPERTY LOCATION & CLASS	ASSESSMENT	EXEMPTION CODE	COUNTY	TOWN	SCHOOL
CURRENT OWNERS NAME	SCHOOL DISTRICT	LAND	TAX DESCRIPTION	TAXABLE VALUE		
CURRENT OWNERS ADDRESS	PARCEL SIZE/GRID COORD	TOTAL	SPECIAL DISTRICTS			ACCOUNT NO.
***** 76.004-1-3 *****						
76.004-1-3	Sweeney Rd 314 Rural vac<10		COUNTY TAXABLE VALUE	4,400		1-220- 4. 2
Emerson Chad J	Potsdam 2 407402	4,400	TOWN TAXABLE VALUE	4,400		
231 Sweeney Rd	2008sp3000	4,400	SCHOOL TAXABLE VALUE	4,400		
Potsdam, NY 13676	86sp500		FD034 Potsdam Fire Prot	4,400 TO M		
	X					
	ACRES 7.30					
	EAST-0324336 NRTH-1686281					
	DEED BOOK 2008 PG-7116					
	FULL MARKET VALUE	4,583				
***** 76.004-1-4 *****						
76.004-1-4	231 Sweeney Rd 240 Rural res		Vet - Comb 41131	0	19,200	1-220- 4.14
Emerson Chad	Potsdam 2 407402	23,900	Basic Star 41854	0	0	0
Emerson Brendalee	X	117,000	Home Impro 44216	0	0	28,800
231 Sweeney Rd	X		COUNTY TAXABLE VALUE	97,800	20,000	20,000
Potsdam, NY 13676	X		TOWN TAXABLE VALUE	77,800		
	ACRES 10.00		SCHOOL TAXABLE VALUE	68,200		
	EAST-0324509 NRTH-1686346		FD034 Potsdam Fire Prot	97,000 TO M		
	DEED BOOK 1114 PG-1034		20,000 EX			
	FULL MARKET VALUE	121,875				
***** 76.004-1-5 *****						
76.004-1-5	Sweeney Rd 322 Rural vac>10		COUNTY TAXABLE VALUE	6,000		1-220- 4.13
Emerson James	Potsdam 2 407402	6,000	TOWN TAXABLE VALUE	6,000		
Emerson Donna	2002sp5000	6,000	SCHOOL TAXABLE VALUE	6,000		
100 River Rd	X		FD034 Potsdam Fire Prot	6,000 TO M		
Potsdam, NY 13676-4116	X					
	ACRES 10.00					
	EAST-0324639 NRTH-1686497					
	DEED BOOK 2002 PG-5608					
	FULL MARKET VALUE	6,250				
***** 76.004-1-6 *****						
76.004-1-6	Sweeney Rd 322 Rural vac>10		COUNTY TAXABLE VALUE	6,000		1-220- 4. 8
Emerson James	Potsdam 2 407402	6,000	TOWN TAXABLE VALUE	6,000		
Emerson Donna	00sp3800	6,000	SCHOOL TAXABLE VALUE	6,000		
100 River Rd	X		FD034 Potsdam Fire Prot	6,000 TO M		
Potsdam, NY 13676-4116	X					
	ACRES 10.00					
	EAST-0324790 NRTH-1686649					
	DEED BOOK 2000 PG-1933					
	FULL MARKET VALUE	6,250				

STATE OF NEW YORK
 COUNTY - St Lawrence
 TOWN - Potsdam
 SWIS - 407489

2 0 1 2 T E N T A T I V E A S S E S S M E N T R O L L
 T A X A B L E SECTION OF THE ROLL - 1

PAGE 1618
 VALUATION DATE-JUL 01, 2011
 TAXABLE STATUS DATE-MAR 01, 2012

TAX MAP NUMBER SEQUENCE
 UNIFORM PERCENT OF VALUE IS 096.00
 UNIFORM PERCENT OF VALUE IS 096.00

TAX MAP PARCEL NUMBER	PROPERTY LOCATION & CLASS	ASSESSMENT	EXEMPTION CODE-----	COUNTY-----	TOWN-----	SCHOOL
CURRENT OWNERS NAME	SCHOOL DISTRICT	LAND	TAX DESCRIPTION	TAXABLE VALUE		
CURRENT OWNERS ADDRESS	PARCEL SIZE/GRID COORD	TOTAL	SPECIAL DISTRICTS	ACCOUNT NO.		

76.004-1-8.21	279 Sweeney Rd 240 Rural res		Vet - Comb 41131	0	19,200	19,200 0
Faust Christopher S	Potsdam 2 407402	32,600	Basic Star 41854	0	0	0 28,800
Faust Mari C	2004sp185000	185,000	COUNTY TAXABLE VALUE		165,800	
279 Sweeney Rd	X		TOWN TAXABLE VALUE		165,800	
Potsdam, NY 13676	0684sp44000		SCHOOL TAXABLE VALUE		156,200	
	ACRES 48.10 BANK8888869		FD034 Potsdam Fire Prot		185,000	TO M
	EAST-0325418 NRTH-1686822					
	DEED BOOK 2004 PG-9866					
	FULL MARKET VALUE	192,708				

76.004-1-9	Sweeney Rd					1-220- 4.11
Hayes Edward	323 Vacant rural		COUNTY TAXABLE VALUE		6,600	
Hayes Carol	Potsdam 2 407402	6,600	TOWN TAXABLE VALUE		6,600	
351 Sweeney Rd	98sp3600nv	6,600	SCHOOL TAXABLE VALUE		6,600	
Potsdam, NY 13676	X		FD034 Potsdam Fire Prot		6,600	TO M
	X					
	ACRES 11.00					
	EAST-0325916 NRTH-1687276					
	DEED BOOK 1998 PG-13874					
	FULL MARKET VALUE	6,875				

76.004-1-10.1	358 Sweeney Rd					1-260-15. 1
Skoglund Eric (Estate)	240 Rural res		COUNTY TAXABLE VALUE		95,000	
358 Sweeney Rd	Potsdam 2 407402	43,600	TOWN TAXABLE VALUE		95,000	
Potsdam, NY 13676	X	95,000	SCHOOL TAXABLE VALUE		95,000	
	X		FD034 Potsdam Fire Prot		95,000	TO M
	X					
	ACRES 96.70					
	EAST-0328276 NRTH-1685892					
	DEED BOOK 1036 PG-00667					
	FULL MARKET VALUE	98,958				

76.004-1-10.2	98 Root Rd					1-260-15. 2
Stone Steven	210 1 Family Res		Basic Star 41854	0	0	0 28,800
Stone Robin	Potsdam 2 407402	23,000	COUNTY TAXABLE VALUE		110,000	
98 Root Rd	X	110,000	TOWN TAXABLE VALUE		110,000	
Potsdam, NY 13676	X		SCHOOL TAXABLE VALUE		81,200	
	X		FD034 Potsdam Fire Prot		110,000	TO M
	ACRES 7.70					
	EAST-0328666 NRTH-1684400					
	DEED BOOK 1034 PG-00606					
	FULL MARKET VALUE	114,583				

STATE OF NEW YORK
 COUNTY - St Lawrence
 TOWN - Potsdam
 SWIS - 407489

2 0 1 2 T E N T A T I V E A S S E S S M E N T R O L L
 T A X A B L E SECTION OF THE ROLL - 1

PAGE 1619
 VALUATION DATE-JUL 01, 2011
 TAXABLE STATUS DATE-MAR 01, 2012

TAX MAP NUMBER SEQUENCE
 UNIFORM PERCENT OF VALUE IS 096.00
 UNIFORM PERCENT OF VALUE IS 096.00

TAX MAP PARCEL NUMBER	PROPERTY LOCATION & CLASS	ASSESSMENT	EXEMPTION CODE-----	COUNTY-----	TOWN-----	SCHOOL
CURRENT OWNERS NAME	SCHOOL DISTRICT	LAND	TAX DESCRIPTION	TAXABLE VALUE		
CURRENT OWNERS ADDRESS	PARCEL SIZE/GRID COORD	TOTAL	SPECIAL DISTRICTS			ACCOUNT NO.

76.004-1-11	80 Root Rd 240 Rural res Potsdam 2 407402	30,700	Enhanced S 41834	0	0	0 59,710
Gruda Benjamin	X	86,700	COUNTY TAXABLE VALUE		86,700	
Gruda Rita	X		TOWN TAXABLE VALUE		86,700	
80 Root Rd	X		SCHOOL TAXABLE VALUE		26,990	
Potsdam, NY 13676	X		FD034 Potsdam Fire Prot		86,700 TO M	
	ACRES 39.60					
	EAST-0329380 NRTH-1684292					
	DEED BOOK 00894 PG-00460					
	FULL MARKET VALUE	90,313				

76.004-1-12.2	121 Cr 59 210 1 Family Res Potsdam 2 407402	15,200	Basic Star 41854	0	0	0 28,800
Schreer Jason F	X	84,900	COUNTY TAXABLE VALUE		84,900	
121 County Route 59	X		TOWN TAXABLE VALUE		84,900	
Potsdam, NY 13676	X		SCHOOL TAXABLE VALUE		56,100	
	X		FD034 Potsdam Fire Prot		84,900 TO M	
	ACRES 1.00 BANK8888173					
	EAST-0331957 NRTH-1683643					
	DEED BOOK 2005 PG-19236					
	FULL MARKET VALUE	88,438				

76.004-1-12.11	Cr 59 323 Vacant rural Potsdam 2 407402	24,500				0 24,500
Collins Gary	X	24,500	COUNTY TAXABLE VALUE		24,500	
PO Box 317	X		TOWN TAXABLE VALUE		24,500	
Hannawa Falls, NY 13647	X		SCHOOL TAXABLE VALUE		24,500	
	X		FD034 Potsdam Fire Prot		24,500 TO M	
	ACRES 31.00					
	EAST-0331359 NRTH-1684144					
	DEED BOOK 2005 PG-18936					
	FULL MARKET VALUE	25,521				

76.004-1-13.12	32 Root Rd 210 1 Family Res Potsdam 2 407402	20,600	Basic Star 41854	0	0	0 28,800
Murray Robert	X	95,000	COUNTY TAXABLE VALUE		95,000	
Murray Trina	X		TOWN TAXABLE VALUE		95,000	
32 Root Rd	X		SCHOOL TAXABLE VALUE		66,200	
Potsdam, NY 13676	X		FD034 Potsdam Fire Prot		95,000 TO M	
	ACRES 1.80 BANK8888830					
	EAST-0329250 NRTH-1682432					
	DEED BOOK 2001 PG-991					
	FULL MARKET VALUE	98,958				

STATE OF NEW YORK
 COUNTY - St Lawrence
 TOWN - Potsdam
 SWIS - 407489

2 0 1 2 T E N T A T I V E A S S E S S M E N T R O L L
 T A X A B L E SECTION OF THE ROLL - 1

PAGE 1620
 VALUATION DATE-JUL 01, 2011
 TAXABLE STATUS DATE-MAR 01, 2012

TAX MAP NUMBER SEQUENCE
 UNIFORM PERCENT OF VALUE IS 096.00
 UNIFORM PERCENT OF VALUE IS 096.00

TAX MAP PARCEL NUMBER	PROPERTY LOCATION & CLASS	ASSESSMENT	EXEMPTION CODE-----	COUNTY-----	TOWN-----	SCHOOL
CURRENT OWNERS NAME	SCHOOL DISTRICT	LAND	TAX DESCRIPTION	TAXABLE VALUE		
CURRENT OWNERS ADDRESS	PARCEL SIZE/GRID COORD	TOTAL	SPECIAL DISTRICTS			ACCOUNT NO.

76.004-1-13.111	Root Rd 322 Rural vac>10		COUNTY TAXABLE VALUE	20,200		1-285- 8
Coffey Christopher	Potsdam 2 407402	20,200	TOWN TAXABLE VALUE	20,200		
20 Root Rd	X	20,200	SCHOOL TAXABLE VALUE	20,200		
Potsdam, NY 13676	X		FD034 Potsdam Fire Prot	20,200 TO M		
	ACRES 11.60					
	EAST-0329619 NRTH-1682389					
	DEED BOOK 2009 PG-3274					
	FULL MARKET VALUE	21,042				

76.004-1-13.112	20 Root Rd 210 1 Family Res		Basic Star 41854	0	0	28,800
Coffey Christopher	Potsdam 2 407402	20,700	COUNTY TAXABLE VALUE	59,000		
20 Root Rd	2009sp60000	59,000	TOWN TAXABLE VALUE	59,000		
Potsdam, NY 13676	x		SCHOOL TAXABLE VALUE	30,200		
	x		FD034 Potsdam Fire Prot	59,000 TO M		
	ACRES 2.00 BANK8888869					
	EAST-0329507 NRTH-1682237					
	DEED BOOK 2009 PG-753					
	FULL MARKET VALUE	61,458				

76.004-1-14.11	38 Root Rd 210 1 Family Res		Vet - Wart 41121	0	11,250	1-250- 1
Lapage Richard	Potsdam 2 407402	20,500	Vet - Disa 41141	0	37,500	0
Lapage Sandra	X	75,000	Enhanced S 41834	0	0	59,710
38 Root Rd	X		COUNTY TAXABLE VALUE	26,250		
Potsdam, NY 13676	ACRES 1.50		TOWN TAXABLE VALUE	26,250		
	EAST-0329186 NRTH-1682627		SCHOOL TAXABLE VALUE	15,290		
	DEED BOOK 898 PG-00251		FD034 Potsdam Fire Prot	75,000 TO M		
	FULL MARKET VALUE	78,125				

76.004-1-14.121	37 & 41 Root Rd 271 Mfg housings		Basic Star 41854	0	0	28,800
LaPage Brad	Potsdam 2 407402	40,100	COUNTY TAXABLE VALUE	96,300		
LaPage Amy	ACRES 6.00	96,300	TOWN TAXABLE VALUE	96,300		
37 Root Rd	EAST-0328844 NRTH-1682402		SCHOOL TAXABLE VALUE	67,500		
Potsdam, NY 13676	DEED BOOK 2008 PG-12264		FD034 Potsdam Fire Prot	96,300 TO M		
	FULL MARKET VALUE	100,313				

76.004-1-15	31 Root Rd 210 1 Family Res		COUNTY TAXABLE VALUE	23,500		1-174-12
Hager Laura A	Potsdam 2 407402	14,300	TOWN TAXABLE VALUE	23,500		
31 Root Rd	X	23,500	SCHOOL TAXABLE VALUE	23,500		
Potsdam, NY 13676	84sp2000		FD034 Potsdam Fire Prot	23,500 TO M		
	100x265x100x272					
	FRNT 100.00 DPTH 245.00					
	EAST-0328926 NRTH-1682303					
	DEED BOOK 2006 PG-16340					
	FULL MARKET VALUE	24,479				

STATE OF NEW YORK
 COUNTY - St Lawrence
 TOWN - Potsdam
 SWIS - 407489

2 0 1 2 T E N T A T I V E A S S E S S M E N T R O L L
 T A X A B L E SECTION OF THE ROLL - 1

PAGE 1621
 VALUATION DATE-JUL 01, 2011
 TAXABLE STATUS DATE-MAR 01, 2012

TAX MAP NUMBER SEQUENCE
 UNIFORM PERCENT OF VALUE IS 096.00
 UNIFORM PERCENT OF VALUE IS 096.00

TAX MAP PARCEL NUMBER	PROPERTY LOCATION & CLASS	ASSESSMENT	EXEMPTION CODE-----	COUNTY-----	TOWN-----	SCHOOL
CURRENT OWNERS NAME	SCHOOL DISTRICT	LAND	TAX DESCRIPTION	TAXABLE VALUE		
CURRENT OWNERS ADDRESS	PARCEL SIZE/GRID COORD	TOTAL	SPECIAL DISTRICTS			ACCOUNT NO.
***** 76.004-1-17.2 *****						
523 Parmenter Rd	210 1 Family Res		Basic Star 41854	0	0	28,800
76.004-1-17.2	Potsdam 2 407402	21,300	COUNTY TAXABLE VALUE		162,500	
Melman Galina	90sp3000	162,500	TOWN TAXABLE VALUE		162,500	
Melman Artem	2008sp165000		SCHOOL TAXABLE VALUE		133,700	
523 Parmenter Rd	X		FD034 Potsdam Fire Prot		162,500 TO M	
Potsdam, NY 13676	ACRES 3.50 BANK8888150					
	EAST-0328493 NRTH-1681914					
	DEED BOOK 2008 PG-11259					
	FULL MARKET VALUE	169,271				
***** 76.004-1-17.12 *****						
549 Parmenter Rd	210 1 Family Res		Basic Star 41854	0	0	28,800
76.004-1-17.12	Potsdam 2 407402	21,100	COUNTY TAXABLE VALUE		79,500	
Hennessey James M	90sp2400vac	79,500	TOWN TAXABLE VALUE		79,500	
128 Main St	X		SCHOOL TAXABLE VALUE		50,700	
Potsdam, NY 13676	X		FD034 Potsdam Fire Prot		79,500 TO M	
	ACRES 3.00					
	EAST-0329012 NRTH-1681805					
	DEED BOOK 1039 PG-00416					
	FULL MARKET VALUE	82,813				
***** 76.004-1-17.111 *****						
23 Root Rd	210 1 Family Res		Basic Star 41854	0	0	28,800
76.004-1-17.111	Potsdam 2 407402	21,200	COUNTY TAXABLE VALUE		118,500	
Hennessey John T Sr	X	118,500	TOWN TAXABLE VALUE		118,500	
Hennessey Cherle A	89sp6500		SCHOOL TAXABLE VALUE		89,700	
23 Root Rd	X		FD034 Potsdam Fire Prot		118,500 TO M	
Potsdam, NY 13676	ACRES 3.20					
	EAST-0328774 NRTH-1682043					
	DEED BOOK 1035 PG-315					
	FULL MARKET VALUE	123,438				
***** 76.004-1-17.112 *****						
Root Rd	314 Rural vac<10					1-222-12
76.004-1-17.112	Potsdam 2 407402	1,700	COUNTY TAXABLE VALUE		1,700	
Weller Terry	ACRES 1.70	1,700	TOWN TAXABLE VALUE		1,700	
75 Root Rd	EAST-0328682 NRTH-1682202		SCHOOL TAXABLE VALUE		1,700	
Potsdam, NY 13676	DEED BOOK 2003 PG-15223		FD034 Potsdam Fire Prot		1,700 TO M	
	FULL MARKET VALUE	1,771				
***** 76.004-1-18 *****						
Parmenter Rd	314 Rural vac<10					1-296-2
76.004-1-18	Potsdam 2 407402	2,900	COUNTY TAXABLE VALUE		2,900	
Root Kevin & Kennan	X	2,900	TOWN TAXABLE VALUE		2,900	
Root Andrew	X		SCHOOL TAXABLE VALUE		2,900	
117 Pine Dr	X		FD034 Potsdam Fire Prot		2,900 TO M	
Black River, NY 13612	ACRES 2.90					
	EAST-0328709 NRTH-1681481					
	DEED BOOK 2003 PG-24079					
	FULL MARKET VALUE	3,021				

STATE OF NEW YORK
 COUNTY - St Lawrence
 TOWN - Potsdam
 SWIS - 407489

2 0 1 2 T E N T A T I V E A S S E S S M E N T R O L L
 T A X A B L E SECTION OF THE ROLL - 1

PAGE 1622
 VALUATION DATE-JUL 01, 2011
 TAXABLE STATUS DATE-MAR 01, 2012

TAX MAP NUMBER SEQUENCE
 UNIFORM PERCENT OF VALUE IS 096.00
 UNIFORM PERCENT OF VALUE IS 096.00

TAX MAP PARCEL NUMBER	PROPERTY LOCATION & CLASS	ASSESSMENT	EXEMPTION CODE-----	COUNTY-----	TOWN-----	SCHOOL
CURRENT OWNERS NAME	SCHOOL DISTRICT	LAND	TAX DESCRIPTION	TAXABLE VALUE		
CURRENT OWNERS ADDRESS	PARCEL SIZE/GRID COORD	TOTAL	SPECIAL DISTRICTS			ACCOUNT NO.
***** 76.004-1-19.2 *****						
450	Parmenter Rd					
76.004-1-19.2	210 1 Family Res		Basic Star 41854	0	0	28,800
Brown Shawn	Potsdam 2 407402	21,800	COUNTY TAXABLE VALUE		70,000	
450 Parmenter Rd	Ppsp5000	70,000	TOWN TAXABLE VALUE		70,000	
Potsdam, NY 13676	ACRES 4.80 BANK8888830		SCHOOL TAXABLE VALUE		41,200	
	EAST-0326738 NRTH-1681199		FD034 Potsdam Fire Prot		70,000 TO M	
	DEED BOOK 2003 PG-9355					
	FULL MARKET VALUE	72,917				
***** 76.004-1-19.12 *****						
374	Parmenter Rd					
76.004-1-19.12	210 1 Family Res		Basic Star 41854	0	0	28,800
Atkinson Peter J	Potsdam 2 407402	23,500	COUNTY TAXABLE VALUE		120,000	
374 Parmenter Rd	2001sp4000	120,000	TOWN TAXABLE VALUE		120,000	
Potsdam, NY 13676	ACRES 9.00		SCHOOL TAXABLE VALUE		91,200	
	EAST-0325722 NRTH-1680403		FD034 Potsdam Fire Prot		120,000 TO M	
	DEED BOOK 2009 PG-6656					
	FULL MARKET VALUE	125,000				
***** 76.004-1-19.111 *****						
323	Parmenter Rd					1-289-14
76.004-1-19.111	323 Vacant rural		COUNTY TAXABLE VALUE		11,000	
Bronson Patricia J	Potsdam 2 407402	11,000	TOWN TAXABLE VALUE		11,000	
356 Parmenter Rd	97sp45000	11,000	SCHOOL TAXABLE VALUE		11,000	
Potsdam, NY 13676	2002sp10600		FD034 Potsdam Fire Prot		11,000 TO M	
	2002sp10600					
	ACRES 30.00					
	EAST-0326349 NRTH-1680530					
	DEED BOOK 2002 PG-7748					
	FULL MARKET VALUE	11,458				
***** 76.004-1-20.2 *****						
368	Parmenter Rd					1-171- 1.2
76.004-1-20.2	210 1 Family Res		Basic Star 41854	0	0	28,800
Sexton Michael	Potsdam 2 407402	20,800	COUNTY TAXABLE VALUE		91,500	
Sexton Janice	X	91,500	TOWN TAXABLE VALUE		91,500	
368 Parmenter Rd	X		SCHOOL TAXABLE VALUE		62,700	
Potsdam, NY 13676	X		FD034 Potsdam Fire Prot		91,500 TO M	
	ACRES 2.20					
	EAST-0325180 NRTH-1680378					
	DEED BOOK 00972 PG-00051					
	FULL MARKET VALUE	95,313				
***** 76.004-1-22 *****						
11,13	Sweeney Rd					1-171-14.2
76.004-1-22	210 1 Family Res		Enhanced S 41834	0	0	59,710
Rivenbagh Leona (Lu)	Potsdam 2 407402	40,400	COUNTY TAXABLE VALUE		68,500	
Attn: Woodruff Robert	E#11-House E#13-Trlr	68,500	TOWN TAXABLE VALUE		68,500	
11 Sweeney Rd	X		SCHOOL TAXABLE VALUE		8,790	
Potsdam, NY 13676	0784sp3750		FD034 Potsdam Fire Prot		68,500 TO M	
	ACRES 6.80					
	EAST-0324357 NRTH-1680378					
	DEED BOOK 1041 PG-00919					
	FULL MARKET VALUE	71,354				

STATE OF NEW YORK
 COUNTY - St Lawrence
 TOWN - Potsdam
 SWIS - 407489

2 0 1 2 T E N T A T I V E A S S E S S M E N T R O L L
 T A X A B L E SECTION OF THE ROLL - 1

PAGE 1623
 VALUATION DATE-JUL 01, 2011
 TAXABLE STATUS DATE-MAR 01, 2012

TAX MAP NUMBER SEQUENCE
 UNIFORM PERCENT OF VALUE IS 096.00
 UNIFORM PERCENT OF VALUE IS 096.00

TAX MAP PARCEL NUMBER	PROPERTY LOCATION & CLASS	ASSESSMENT	EXEMPTION CODE-----	COUNTY-----	TOWN-----	SCHOOL
CURRENT OWNERS NAME	SCHOOL DISTRICT	LAND	TAX DESCRIPTION	TAXABLE VALUE		
CURRENT OWNERS ADDRESS	PARCEL SIZE/GRID COORD	TOTAL	SPECIAL DISTRICTS	ACCOUNT NO.		

76.004-1-23	369 Parmenter Rd 240 Rural res Potsdam 2 407402	64 PCT OF VALUE USED FOR EXEMPTION PURPOSES 25,900	Vet - Wart 41121 Ag Buildin 41700	0 0	5,376 12,000	5,376 12,000
Dear James H Sr	X	56,000	Enhanced S 41834	0	0	44,000
Dear Sharon L	X		COUNTY TAXABLE VALUE		38,624	
369 Parmenter Rd	X		TOWN TAXABLE VALUE		38,624	
Potsdam, NY 13676	X		SCHOOL TAXABLE VALUE		0	
	ACRES 18.30		FD034 Potsdam Fire Prot		56,000 TO M	
MAY BE SUBJECT TO PAYMENT	EAST-0324963 NRTH-1680832					
UNDER RPTL483 UNTIL 2015	DEED BOOK 2010 PG-3900					
	FULL MARKET VALUE	58,333				

76.004-1-24	413,417 Parmenter Rd 240 Rural res Potsdam 2 407402	64,300	Enhanced S 41834	0	0	59,710
Cary Joan	X	130,000	COUNTY TAXABLE VALUE		130,000	
413 Parmenter Rd	X		TOWN TAXABLE VALUE		130,000	
Potsdam, NY 13676	X		SCHOOL TAXABLE VALUE		70,290	
	X		FD034 Potsdam Fire Prot		130,000 TO M	
	ACRES 109.00					
	EAST-0325678 NRTH-1682411					
	DEED BOOK 929 PG-268					
	FULL MARKET VALUE	135,417				

76.004-1-25	463 Parmenter Rd 210 1 Family Res Potsdam 2 407402	21,000	Vet - Wart 41121 Aged - All 41800	0 0	9,300 26,350	9,300 26,350
Perry John H	X	62,000	Enhanced S 41834	0	0	31,000
463 Parmenter Rd	X		COUNTY TAXABLE VALUE		26,350	
Potsdam, NY 13676	X		TOWN TAXABLE VALUE		26,350	
	ACRES 2.90		SCHOOL TAXABLE VALUE		0	
	EAST-0326912 NRTH-1681978		FD034 Potsdam Fire Prot		62,000 TO M	
	DEED BOOK 914 PG-00793					
	FULL MARKET VALUE	64,583				

76.004-1-26.3	Parmenter Rd 323 Vacant rural Potsdam 2 407402	2,000	COUNTY TAXABLE VALUE		2,000	
Meacham Orator		2,000	TOWN TAXABLE VALUE		2,000	
Neil & Mary Cheney	ACRES 6.50	2,000	SCHOOL TAXABLE VALUE		2,000	
168 Wheat Hill Dr	EAST-0326933 NRTH-1682673		FD034 Potsdam Fire Prot		2,000 TO M	
Lacona, NY 13083	DEED BOOK 941 PG-1148					
	FULL MARKET VALUE	2,083				

76.004-1-26.11	Parmenter Rd 314 Rural vac<10 Potsdam 2 407402	6,000	COUNTY TAXABLE VALUE		6,000	
Cheney Neil		6,000	TOWN TAXABLE VALUE		6,000	
Cheney Mary	x	6,000	SCHOOL TAXABLE VALUE		6,000	
168 Wheat Hill Dr	x		FD034 Potsdam Fire Prot		6,000 TO M	
Lacona, NY 13083-3159	x					
	ACRES 4.00					
	EAST-0327862 NRTH-1682288					
	FULL MARKET VALUE	6,250				

STATE OF NEW YORK
 COUNTY - St Lawrence
 TOWN - Potsdam
 SWIS - 407489

2 0 1 2 T E N T A T I V E A S S E S S M E N T R O L L
 T A X A B L E SECTION OF THE ROLL - 1

PAGE 1624
 VALUATION DATE-JUL 01, 2011
 TAXABLE STATUS DATE-MAR 01, 2012

TAX MAP NUMBER SEQUENCE
 UNIFORM PERCENT OF VALUE IS 096.00
 UNIFORM PERCENT OF VALUE IS 096.00

TAX MAP PARCEL NUMBER	PROPERTY LOCATION & CLASS	ASSESSMENT	EXEMPTION CODE-----	COUNTY-----	TOWN-----	SCHOOL
CURRENT OWNERS NAME	SCHOOL DISTRICT	LAND	TAX DESCRIPTION	TAXABLE VALUE		
CURRENT OWNERS ADDRESS	PARCEL SIZE/GRID COORD	TOTAL	SPECIAL DISTRICTS			ACCOUNT NO.

76.004-1-26.12	Parmenter Rd 322 Rural vac>10		COUNTY TAXABLE VALUE	24,900		1-193-10
Sachno Helga	Potsdam 2 407402	24,900	TOWN TAXABLE VALUE	24,900		
20 Lenny Rd	ACRES 32.60	24,900	SCHOOL TAXABLE VALUE	24,900		
Potsdam, NY 13676	EAST-0327863 NRTH-1681354		FD034 Potsdam Fire Prot	24,900 TO M		
	DEED BOOK 2010 PG-17924					
	FULL MARKET VALUE	25,938				

76.004-1-26.21	Parmenter Rd 314 Rural vac<10		COUNTY TAXABLE VALUE	1,000		
Cheney Neil	Potsdam 2 407402	1,000	TOWN TAXABLE VALUE	1,000		
Cheney Mary	x	1,000	SCHOOL TAXABLE VALUE	1,000		
168 Wheat Hill Dr	x		FD034 Potsdam Fire Prot	1,000 TO M		
Lacona, NY 13083-3159	x					
	FRNT 35.00 DPTH 565.00					
	EAST-0327014 NRTH-1682059					
	FULL MARKET VALUE	1,020				

76.004-1-26.22	497,503 Parmenter Rd 240 Rural res		Basic Star 41854 0	0	0	28,800
Steinrotter Willi H	Potsdam 2 407402	25,900	COUNTY TAXABLE VALUE	137,000		
Steinrotter Jamie	2005sp158,000	137,000	TOWN TAXABLE VALUE	137,000		
503 Parmenter Rd	2006sp135000		SCHOOL TAXABLE VALUE	108,200		
Potsdam, NY 13676	ACRES 18.20 BANK8888869		FD034 Potsdam Fire Prot	137,000 TO M		
	EAST-0327459 NRTH-1682261					
	DEED BOOK 2006 PG-7372					
	FULL MARKET VALUE	142,708				

76.004-1-27.2	48 Root Rd 210 1 Family Res		Basic Star 41854 0	0	0	28,800
Vanatter Allen	Potsdam 2 407402	22,000	COUNTY TAXABLE VALUE	55,000		
Vanatter Tracy	ACRES 5.40	55,000	TOWN TAXABLE VALUE	55,000		
48 Root Rd	EAST-0329077 NRTH-1682951		SCHOOL TAXABLE VALUE	26,200		
Potsdam, NY 13676	DEED BOOK 1105 PG-583		FD034 Potsdam Fire Prot	55,000 TO M		
	FULL MARKET VALUE	57,292				

76.004-1-27.12	64 Root Rd 210 1 Family Res		COUNTY TAXABLE VALUE	71,000		
LaPage, Richard Sandra	Potsdam 2 407402	22,100	TOWN TAXABLE VALUE	71,000		
Vanatter Allen Sr & Tracy	x	71,000	SCHOOL TAXABLE VALUE	71,000		
38 Root Rd	x		FD034 Potsdam Fire Prot	71,000 TO M		
Potsdam, NY 13676	x					
	ACRES 5.60					
	EAST-0328947 NRTH-1683297					
	DEED BOOK 2010 PG-7188					
	FULL MARKET VALUE	72,449				

STATE OF NEW YORK
 COUNTY - St Lawrence
 TOWN - Potsdam
 SWIS - 407489

2 0 1 2 T E N T A T I V E A S S E S S M E N T R O L L
 T A X A B L E SECTION OF THE ROLL - 1

PAGE 1625
 VALUATION DATE-JUL 01, 2011
 TAXABLE STATUS DATE-MAR 01, 2012

TAX MAP NUMBER SEQUENCE
 UNIFORM PERCENT OF VALUE IS 096.00
 UNIFORM PERCENT OF VALUE IS 096.00

TAX MAP PARCEL NUMBER	PROPERTY LOCATION & CLASS	ASSESSMENT	EXEMPTION CODE-----	COUNTY-----	TOWN-----	SCHOOL
CURRENT OWNERS NAME	SCHOOL DISTRICT	LAND	TAX DESCRIPTION	TAXABLE VALUE		
CURRENT OWNERS ADDRESS	PARCEL SIZE/GRID COORD	TOTAL	SPECIAL DISTRICTS			ACCOUNT NO.

76.004-1-28	81 Root Rd 270 Mfg housing Potsdam 2 407402	12,700	Enhanced S 41834	0	0	1-287-12
Wells Paul L	X	22,000	COUNTY TAXABLE VALUE	22,000	0	22,000
Wells Beverly A	X		TOWN TAXABLE VALUE	22,000		
81 Root Rd	X		SCHOOL TAXABLE VALUE	0		
Potsdam, NY 13676	X		FD034 Potsdam Fire Prot	22,000	TO M	
	FRNT 100.00 DPTH 150.00 EAST-0328401 NRTH-1683483 DEED BOOK 00797 PG-00133 FULL MARKET VALUE	22,917				

76.004-1-29.1	87 Root Rd 210 1 Family Res Potsdam 2 407402	22,000	Basic Star 41854	0	0	1-234- 6
Knowlden Jerry R	X	146,100	COUNTY TAXABLE VALUE	146,100	0	28,800
87 Root Rd	X		TOWN TAXABLE VALUE	146,100		
Potsdam, NY 13676	X		SCHOOL TAXABLE VALUE	117,300		
	ACRES 5.20 EAST-0328211 NRTH-1683817 DEED BOOK 2004 PG-6757 FULL MARKET VALUE	152,188	FD034 Potsdam Fire Prot	146,100	TO M	

76.004-1-29.21	75 Root Rd 240 Rural res Potsdam 2 407402	32,300	Basic Star 41854	0	0	28,800
Weller Terry L	X	128,600	COUNTY TAXABLE VALUE	128,600	0	
75 Root Rd	X		TOWN TAXABLE VALUE	128,600		
Potsdam, NY 13676	X		SCHOOL TAXABLE VALUE	99,800		
	ACRES 47.00 EAST-0327919 NRTH-0168331 DEED BOOK 2002 PG-12618 FULL MARKET VALUE	131,224	FD034 Potsdam Fire Prot	128,600	TO M	

76.004-1-29.22	Off Parmenter Rd 323 Vacant rural Potsdam 2 407402	1,800				
Cheney Neil	X	1,800	COUNTY TAXABLE VALUE	1,800		
Cheney Mary	X		TOWN TAXABLE VALUE	1,800		
168 Wheat Hill Dr	X		SCHOOL TAXABLE VALUE	1,800		
Lacona, NY 13083-3159	X		FD034 Potsdam Fire Prot	1,800	TO M	
	ACRES 6.00 EAST-0327348 NRTH-1682935 FULL MARKET VALUE	1,837				

76.004-1-30	Root Rd 323 Vacant rural Potsdam 2 407402	29,200				1-220-15
Weegar Judith L	X	29,200	COUNTY TAXABLE VALUE	29,200		
600 Parmenter Rd	X	29,200	TOWN TAXABLE VALUE	29,200		
Potsdam, NY 13676	X		SCHOOL TAXABLE VALUE	29,200		
	ACRES 51.70 EAST-0330225 NRTH-1683341 DEED BOOK 00972 PG-00548 FULL MARKET VALUE	30,417	FD034 Potsdam Fire Prot	29,200	TO M	

STATE OF NEW YORK
 COUNTY - St Lawrence
 TOWN - Potsdam
 SWIS - 407489

2 0 1 2 T E N T A T I V E A S S E S S M E N T R O L L
 T A X A B L E SECTION OF THE ROLL - 1

PAGE 1626
 VALUATION DATE-JUL 01, 2011
 TAXABLE STATUS DATE-MAR 01, 2012

TAX MAP NUMBER SEQUENCE
 UNIFORM PERCENT OF VALUE IS 096.00
 UNIFORM PERCENT OF VALUE IS 096.00

TAX MAP PARCEL NUMBER	PROPERTY LOCATION & CLASS	ASSESSMENT	EXEMPTION CODE-----	COUNTY-----	TOWN-----	SCHOOL
CURRENT OWNERS NAME	SCHOOL DISTRICT	LAND	TAX DESCRIPTION	TAXABLE VALUE		
CURRENT OWNERS ADDRESS	PARCEL SIZE/GRID COORD	TOTAL	SPECIAL DISTRICTS			ACCOUNT NO.

76.004-1-32	212,218 Sweeney Rd 240 Rural res		Enhanced S 41834	0	0	1-195- 5
Horton John J Jr	Potsdam 2 407402	41,800	COUNTY TAXABLE VALUE		104,900	0 59,710
Horton-LU Patricia	Trlr-212	104,900	TOWN TAXABLE VALUE		104,900	
212 Sweeney Rd	Ranch-218		SCHOOL TAXABLE VALUE		45,190	
Potsdam, NY 13676	X		FD034 Potsdam Fire Prot		104,900 TO M	
	ACRES 25.00					
	EAST-0324920 NRTH-1684357					
	DEED BOOK 2006 PG-6116					
	FULL MARKET VALUE	109,271				

76.004-1-33	Sweeney Rd 314 Rural vac<10		COUNTY TAXABLE VALUE		19,800	1-220- 4. 3
Barron Donna	Potsdam 2 407402	19,800	TOWN TAXABLE VALUE		19,800	
PO Box 242	X	19,800	SCHOOL TAXABLE VALUE		19,800	
Milton, NY 12547	X		FD034 Potsdam Fire Prot		19,800 TO M	
	X					
	ACRES 10.00					
	EAST-0326133 NRTH-1687384					
	DEED BOOK 1085 PG-19					
	FULL MARKET VALUE	20,625				

76.004-1-34	Sweeney Rd 314 Rural vac<10		COUNTY TAXABLE VALUE		9,400	1-220- 4. 6
Hayes Edward	Potsdam 2 407402	9,400	TOWN TAXABLE VALUE		9,400	
Hayes Carol	98sp4000nv	9,400	SCHOOL TAXABLE VALUE		9,400	
351 Sweeney Rd	X		FD034 Potsdam Fire Prot		9,400 TO M	
Potsdam, NY 13676	X					
	ACRES 10.00					
	EAST-0326306 NRTH-1687470					
	DEED BOOK 1998 PG-13873					
	FULL MARKET VALUE	9,792				

76.004-1-35	329 Sweeney Rd 322 Rural vac>10		COUNTY TAXABLE VALUE		19,800	1-220- 4. 9
Compeau Marc	Potsdam 2 407402	19,800	TOWN TAXABLE VALUE		19,800	
Compeau Christine	92sp7500	19,800	SCHOOL TAXABLE VALUE		19,800	
341 Sweeney Rd	93sp9000		FD034 Potsdam Fire Prot		19,800 TO M	
Potsdam, NY 13676	X					
	ACRES 10.00					
	EAST-0326522 NRTH-1687514					
	DEED BOOK 1071 PG-227					
	FULL MARKET VALUE	20,625				

STATE OF NEW YORK
 COUNTY - St Lawrence
 TOWN - Potsdam
 SWIS - 407489

2 0 1 2 T E N T A T I V E A S S E S S M E N T R O L L
 T A X A B L E SECTION OF THE ROLL - 1

PAGE 1627
 VALUATION DATE-JUL 01, 2011
 TAXABLE STATUS DATE-MAR 01, 2012

TAX MAP NUMBER SEQUENCE
 UNIFORM PERCENT OF VALUE IS 096.00
 UNIFORM PERCENT OF VALUE IS 096.00

TAX MAP PARCEL NUMBER	PROPERTY LOCATION & CLASS	ASSESSMENT	EXEMPTION CODE-----	COUNTY-----	TOWN-----	SCHOOL
CURRENT OWNERS NAME	SCHOOL DISTRICT	LAND	TAX DESCRIPTION	TAXABLE VALUE		
CURRENT OWNERS ADDRESS	PARCEL SIZE/GRID COORD	TOTAL	SPECIAL DISTRICTS			ACCOUNT NO.

76.004-1-36	341 Sweeney Rd			76.004-1-36		*****
Compeau Marc	240 Rural res		Basic Star 41854	0	0	1-220- 4. 7
Compeau Christine	Potsdam 2 407402	23,900	COUNTY TAXABLE VALUE	209,000		28,800
341 Sweeney Rd	92sp7500	209,000	TOWN TAXABLE VALUE	209,000		
Potsdam, NY 13676	X		SCHOOL TAXABLE VALUE	180,200		
	X		FD034 Potsdam Fire Prot	209,000 TO M		
	ACRES 10.00					
	EAST-0326631 NRTH-1687730					
	DEED BOOK 1058 PG-854					
	FULL MARKET VALUE	217,708				

76.004-1-37	351 Sweeney Rd			76.004-1-37		*****
Hayes Edward C	240 Rural res		Basic Star 41854	0	0	1-220- 4.15
Hayes Carol A	Potsdam 2 407402	22,100	COUNTY TAXABLE VALUE	165,000		28,800
351 Sweeney Rd	90sp8500	165,000	TOWN TAXABLE VALUE	165,000		
Potsdam, NY 13676	X		SCHOOL TAXABLE VALUE	136,200		
	X		FD034 Potsdam Fire Prot	165,000 TO M		
	ACRES 10.00					
	EAST-0326869 NRTH-1687751					
	DEED BOOK 1044 PG-00328					
	FULL MARKET VALUE	171,875				

76.004-1-38	Sweeney Rd			76.004-1-38		*****
Hayes Edward	322 Rural vac>10		COUNTY TAXABLE VALUE	7,800		1-220- 4.17
Hayes Carol	Potsdam 2 407402	7,800	TOWN TAXABLE VALUE	7,800		
351 Sweeney Rd	2000sp6000	7,800	SCHOOL TAXABLE VALUE	7,800		
Potsdam, NY 13676	X		FD034 Potsdam Fire Prot	7,800 TO M		
	X					
	ACRES 13.00					
	EAST-0326977 NRTH-1687860					
	DEED BOOK 2000 PG-22671					
	FULL MARKET VALUE	8,125				

76.004-1-39	Sweeney Rd			76.004-1-39		*****
Hayes Edward	323 Vacant rural		COUNTY TAXABLE VALUE	20,800		1-220- 4.16
Hayes Carol	Potsdam 2 407402	20,800	TOWN TAXABLE VALUE	20,800		
351 Sweeney Rd	2011sp2000	20,800	SCHOOL TAXABLE VALUE	20,800		
Potsdam, NY 13676	X		FD034 Potsdam Fire Prot	20,800 TO M		
	X					
	ACRES 14.30					
	EAST-0327129 NRTH-1687903					
	DEED BOOK 2011 PG-17112					
	FULL MARKET VALUE	21,667				

STATE OF NEW YORK
 COUNTY - St Lawrence
 TOWN - Potsdam
 SWIS - 407489

2 0 1 2 T E N T A T I V E A S S E S S M E N T R O L L
 T A X A B L E SECTION OF THE ROLL - 1

PAGE 1628
 VALUATION DATE-JUL 01, 2011
 TAXABLE STATUS DATE-MAR 01, 2012

TAX MAP NUMBER SEQUENCE
 UNIFORM PERCENT OF VALUE IS 096.00
 UNIFORM PERCENT OF VALUE IS 096.00

TAX MAP PARCEL NUMBER	PROPERTY LOCATION & CLASS	ASSESSMENT	EXEMPTION CODE-----	COUNTY-----	TOWN-----	SCHOOL
CURRENT OWNERS NAME	SCHOOL DISTRICT	LAND	TAX DESCRIPTION	TAXABLE VALUE		
CURRENT OWNERS ADDRESS	PARCEL SIZE/GRID COORD	TOTAL	SPECIAL DISTRICTS			ACCOUNT NO.

76.004-1-40	369 Sweeney Rd 240 Rural res Potsdam 2 407402	24,500	Basic Star 41854	0	0	1-220- 4.12
Bicknell Robert T	2007spl15500	127,500	COUNTY TAXABLE VALUE		127,500	
Bicknell Jaime B	X		TOWN TAXABLE VALUE		127,500	
PO Box 5110	0784sp3400		SCHOOL TAXABLE VALUE		98,700	
Potsdam, NY 13676	ACRES 12.00 BANK8888830		FD034 Potsdam Fire Prot		127,500 TO M	
	EAST-0327302 NRTH-1687946					
	DEED BOOK 2007 PG-15277					
	FULL MARKET VALUE	130,102				

76.004-1-41	377 Sweeney Rd 312 Vac w/imprv Potsdam 2 407402	19,800	COUNTY TAXABLE VALUE		20,000	1-282- 2
Trzcinka Frderick	X	20,000	TOWN TAXABLE VALUE		20,000	
Trzcinka Roberta	X		SCHOOL TAXABLE VALUE		20,000	
370 Churchill St	X		FD034 Potsdam Fire Prot		20,000 TO M	
Pittsfield, MA 01201-1235	ACRES 10.00					
	EAST-0327865 NRTH-1687665					
	DEED BOOK 810 PG-00432					
	FULL MARKET VALUE	20,833				

76.004-1-42.1	270 Sweeney Rd 240 Rural res Potsdam 2 407402	49,800	Basic Star 41854	0	0	1-216- 9.1
Romlein Donald Jr	Ref1066/252	249,000	Home Impro 44216	0	0	4,790 4,790
Romlein Diane	X		COUNTY TAXABLE VALUE		249,000	
270 Sweeney Rd	X		TOWN TAXABLE VALUE		244,210	
Potsdam, NY 13676	X		SCHOOL TAXABLE VALUE		215,410	
	ACRES 124.50		FD034 Potsdam Fire Prot		244,210 TO M	
	EAST-0326306 NRTH-1684530					
	DEED BOOK 1066 PG-721		4,790 EX			
	FULL MARKET VALUE	259,375				

76.004-1-46.2	118 Sweeney Rd 270 Mfg housing Potsdam 2 407402	22,500	Basic Star 41854	0	0	28,800
Stone Bryan R	2005sp60000	58,500	COUNTY TAXABLE VALUE		58,500	
118 Sweeney Rd	X		TOWN TAXABLE VALUE		58,500	
Potsdam, NY 13676	X		SCHOOL TAXABLE VALUE		29,700	
	X		FD034 Potsdam Fire Prot		58,500 TO M	
	ACRES 6.60 BANK8888869					
	EAST-0324206 NRTH-1683297					
	DEED BOOK 2005 PG-18983					
	FULL MARKET VALUE	60,938				

STATE OF NEW YORK
 COUNTY - St Lawrence
 TOWN - Potsdam
 SWIS - 407489

2 0 1 2 T E N T A T I V E A S S E S S M E N T R O L L
 T A X A B L E SECTION OF THE ROLL - 1

PAGE 1629
 VALUATION DATE-JUL 01, 2011
 TAXABLE STATUS DATE-MAR 01, 2012

TAX MAP NUMBER SEQUENCE
 UNIFORM PERCENT OF VALUE IS 096.00
 UNIFORM PERCENT OF VALUE IS 096.00

TAX MAP PARCEL NUMBER	PROPERTY LOCATION & CLASS	ASSESSMENT	EXEMPTION CODE-----	COUNTY-----	TOWN-----	SCHOOL
CURRENT OWNERS NAME	SCHOOL DISTRICT	LAND	TAX DESCRIPTION	TAXABLE VALUE		
CURRENT OWNERS ADDRESS	PARCEL SIZE/GRID COORD	TOTAL	SPECIAL DISTRICTS			ACCOUNT NO.
***** 76.004-1-48 *****						
76.004-1-48	416 Parmenter Rd 210 1 Family Res		Basic Star 41854	0	0	28,800
Solon Michael J	Potsdam 2 407402	22,100	COUNTY TAXABLE VALUE		82,700	
416 Parmenter Rd	2002sp68000	82,700	TOWN TAXABLE VALUE		82,700	
Potsdam, NY 13676	2005sp70000		SCHOOL TAXABLE VALUE		53,900	
	ACRES 3.30		FD034 Potsdam Fire Prot		82,700 TO M	
	EAST-0326144 NRTH-1680850					
	DEED BOOK 2005 PG-12423					
	FULL MARKET VALUE	86,146				
***** 76.004-1-49 *****						
76.004-1-49	Parmenter Rd 314 Rural vac<10		COUNTY TAXABLE VALUE		16,700	
Rose Daniel	Potsdam 2 407402	16,700	TOWN TAXABLE VALUE		16,700	
Rose Crystal	2007sp9300	16,700	SCHOOL TAXABLE VALUE		16,700	
PO Box 131	ACRES 2.30		FD034 Potsdam Fire Prot		16,700 TO M	
Verbank, NY 12585	EAST-0326403 NRTH-1681084					
	DEED BOOK 2007 PG-11496					
	FULL MARKET VALUE	17,396				
***** 76.004-1-51 *****						
76.004-1-51	54 Sweeney Rd 312 Vac w/imprv		COUNTY TAXABLE VALUE		17,300	
Rockwood Mark W	Potsdam 2 407402	16,500	TOWN TAXABLE VALUE		17,300	
39 Rowley St Apt 1	2008sp16500	17,300	SCHOOL TAXABLE VALUE		17,300	
Gouverneur, NY 13642	ACRES 4.10		FD034 Potsdam Fire Prot		17,300 TO M	
	EAST-0324487 NRTH-1682147					
	DEED BOOK 2008 PG-17528					
	FULL MARKET VALUE	17,653				
***** 76.004-1-52 *****						
76.004-1-52	50 Sweeney Rd 210 1 Family Res		Basic Star 41854	0	0	28,800
Kelly Matthew C	Potsdam 2 407402	21,700	COUNTY TAXABLE VALUE		164,000	
Tirella Brooke A	2006sp142500	164,000	TOWN TAXABLE VALUE		164,000	
50 Sweeney Rd	2009sp167890		SCHOOL TAXABLE VALUE		135,200	
Potsdam, NY 13676	ACRES 4.50 BANK8888216		FD034 Potsdam Fire Prot		164,000 TO M	
	EAST-0324521 NRTH-1681906					
	DEED BOOK 2009 PG-3180					
	FULL MARKET VALUE	170,833				
***** 76.004-1-53 *****						
76.004-1-53	46 Sweeney Rd 314 Rural vac<10		COUNTY TAXABLE VALUE		16,600	
Hafer Matthew	Potsdam 2 407402	16,600	TOWN TAXABLE VALUE		16,600	
Ramsay Robert	93sp25000	16,600	SCHOOL TAXABLE VALUE		16,600	
33 1/2 Main St	X		FD034 Potsdam Fire Prot		16,600 TO M	
Potsdam, NY 13676-2074	X					
	ACRES 4.90					
	EAST-0324607 NRTH-1681675					
	DEED BOOK 1067 PG-943					
	FULL MARKET VALUE	17,292				

STATE OF NEW YORK
 COUNTY - St Lawrence
 TOWN - Potsdam
 SWIS - 407489

2 0 1 2 T E N T A T I V E A S S E S S M E N T R O L L
 T A X A B L E SECTION OF THE ROLL - 1

PAGE 1630
 VALUATION DATE-JUL 01, 2011
 TAXABLE STATUS DATE-MAR 01, 2012

TAX MAP NUMBER SEQUENCE
 UNIFORM PERCENT OF VALUE IS 096.00
 UNIFORM PERCENT OF VALUE IS 096.00

TAX MAP PARCEL NUMBER	PROPERTY LOCATION & CLASS	ASSESSMENT	EXEMPTION CODE-----	COUNTY-----	TOWN-----	SCHOOL
CURRENT OWNERS NAME	SCHOOL DISTRICT	LAND	TAX DESCRIPTION	TAXABLE VALUE		
CURRENT OWNERS ADDRESS	PARCEL SIZE/GRID COORD	TOTAL	SPECIAL DISTRICTS			ACCOUNT NO.
***** 76.004-1-54 *****						
76.004-1-54	42 Sweeney Rd					
Moschell Debora A	240 Rural res		Vet - Wart 41121	0	11,520	11,520 0
42 Sweeney Rd	Potsdam 2 407402	24,100	Basic Star 41854	0	0	0 28,800
Potsdam, NY 13676	98sp9000	130,500	COUNTY TAXABLE VALUE		118,980	
	ACRES 10.50 BANK8888830		TOWN TAXABLE VALUE		118,980	
	EAST-0324826 NRTH-1681410		SCHOOL TAXABLE VALUE		101,700	
	DEED BOOK 2006 PG-23098		FD034 Potsdam Fire Prot		130,500 TO M	
	FULL MARKET VALUE	135,938				
***** 76.004-2-1 *****						
76.004-2-1	73 Old State Rd					1-198- 8
Pask Stephen H	210 1 Family Res		Vet - Comb 41131	0	15,875	15,875 0
Pask Sue E	Potsdam 2 407402	14,400	Vet - Disa 41141	0	15,875	15,875 0
73 Old State Rd	L/con 37/387	63,500	Basic Star 41854	0	0	0 28,800
Potsdam, NY 13676	X		COUNTY TAXABLE VALUE		31,750	
	X		TOWN TAXABLE VALUE		31,750	
	FRNT 104.00 DPTH 208.00		SCHOOL TAXABLE VALUE		34,700	
	ACRES 0.50		FD034 Potsdam Fire Prot		63,500 TO M	
	EAST-0335312 NRTH-1687720					
	DEED BOOK 943 PG-00864					
	FULL MARKET VALUE	66,146				
***** 76.004-2-2 *****						
76.004-2-2	64 Old State Rd					1-169- 3
Barney Peter M	240 Rural res		Basic Star 41854	0	0	0 28,800
Barney Linda	Potsdam 2 407402	24,400	COUNTY TAXABLE VALUE		70,000	
64 Old State Rd	X	70,000	TOWN TAXABLE VALUE		70,000	
Potsdam, NY 13676	X		SCHOOL TAXABLE VALUE		41,200	
	X		FD034 Potsdam Fire Prot		70,000 TO M	
	ACRES 11.70					
	EAST-0335832 NRTH-1687470					
	DEED BOOK 950 PG-00121					
	FULL MARKET VALUE	72,917				
***** 76.004-2-5.1 *****						
76.004-2-5.1	Sh 56					1-226-15
Potsdam Stone & Concrete Inc	720 Mine/quarry		COUNTY TAXABLE VALUE		81,000	
111 Quarry Rd	Potsdam 2 407402	81,000	TOWN TAXABLE VALUE		81,000	
Plattsburgh, NY 12901	X	81,000	SCHOOL TAXABLE VALUE		81,000	
	X		FD034 Potsdam Fire Prot		81,000 TO M	
	ACRES 3.10					
	EAST-0335832 NRTH-1686260					
	DEED BOOK 1005 PG-00008					
	FULL MARKET VALUE	84,375				

STATE OF NEW YORK
 COUNTY - St Lawrence
 TOWN - Potsdam
 SWIS - 407489

2 0 1 2 T E N T A T I V E A S S E S S M E N T R O L L
 T A X A B L E SECTION OF THE ROLL - 1

PAGE 1631
 VALUATION DATE-JUL 01, 2011
 TAXABLE STATUS DATE-MAR 01, 2012

TAX MAP NUMBER SEQUENCE
 UNIFORM PERCENT OF VALUE IS 096.00
 UNIFORM PERCENT OF VALUE IS 096.00

TAX MAP PARCEL NUMBER	PROPERTY LOCATION & CLASS	ASSESSMENT	EXEMPTION CODE-----	COUNTY-----	TOWN-----	SCHOOL
CURRENT OWNERS NAME	SCHOOL DISTRICT	LAND	TAX DESCRIPTION	TAXABLE VALUE		
CURRENT OWNERS ADDRESS	PARCEL SIZE/GRID COORD	TOTAL	SPECIAL DISTRICTS			ACCOUNT NO.

76.004-2-5.2	6080 Sh 56			76.004-2-5.2		*****
Clark Glenn	411 Apartment		COUNTY TAXABLE VALUE	99,000		
Clark Catherine	Potsdam 2 407402	20,000	TOWN TAXABLE VALUE	99,000		
328 Parmenter Rd	X	99,000	SCHOOL TAXABLE VALUE	99,000		
Potsdam, NY 13676	X		FD034 Potsdam Fire Prot	99,000 TO M		
	X					
	ACRES 0.47					
	EAST-0335726 NRTH-1686021					
	DEED BOOK 1998 PG-6148					
	FULL MARKET VALUE	103,125				

76.004-2-7.1	224 Cr 59			76.004-2-7.1		*****
Clark Jesse	210 1 Family Res		COUNTY TAXABLE VALUE	117,500		1-188- 4
7205 State Highway 56	Potsdam 2 407402	20,300	TOWN TAXABLE VALUE	117,500		
Norwood, NY 13668-4121	X	117,500	SCHOOL TAXABLE VALUE	117,500		
	X		FD034 Potsdam Fire Prot	117,500 TO M		
	X					
	ACRES 1.00					
	EAST-0332671 NRTH-1686065					
	DEED BOOK 2011 PG-7437					
	FULL MARKET VALUE	122,396				

76.004-2-7.2	Cr 59			76.004-2-7.2		*****
Clark Jesse	314 Rural vac<10		COUNTY TAXABLE VALUE	2,500		
7205 State Highway 56	Potsdam 2 407402	2,500	TOWN TAXABLE VALUE	2,500		
Norwood, NY 13668-4121	X	2,500	SCHOOL TAXABLE VALUE	2,500		
	X		FD034 Potsdam Fire Prot	2,500 TO M		
	X					
	FRNT 148.00 DPTH 330.00					
	EAST-0332693 NRTH-1685957					
	DEED BOOK 2011 PG-7437					
	FULL MARKET VALUE	2,604				

76.004-2-8	228 Cr 59			76.004-2-8		*****
Smutz Walter	210 1 Family Res		Basic Star 41854	0		1-229- 5. 2
Smutz Sharman	Potsdam 2 407402	20,900	COUNTY TAXABLE VALUE	82,500		28,800
228 County Route 59	X	82,500	TOWN TAXABLE VALUE	82,500		
Potsdam, NY 13676	X		SCHOOL TAXABLE VALUE	53,700		
	X		FD034 Potsdam Fire Prot	82,500 TO M		
	X					
	ACRES 2.60					
	EAST-0332953 NRTH-1686216					
	DEED BOOK 931 PG-00286					
	FULL MARKET VALUE	85,938				

STATE OF NEW YORK
 COUNTY - St Lawrence
 TOWN - Potsdam
 SWIS - 407489

2 0 1 2 T E N T A T I V E A S S E S S M E N T R O L L
 T A X A B L E SECTION OF THE ROLL - 1

PAGE 1632
 VALUATION DATE-JUL 01, 2011
 TAXABLE STATUS DATE-MAR 01, 2012

TAX MAP NUMBER SEQUENCE
 UNIFORM PERCENT OF VALUE IS 096.00
 UNIFORM PERCENT OF VALUE IS 096.00

TAX MAP PARCEL NUMBER	PROPERTY LOCATION & CLASS	ASSESSMENT	EXEMPTION CODE-----	COUNTY-----	TOWN-----	SCHOOL
CURRENT OWNERS NAME	SCHOOL DISTRICT	LAND	TAX DESCRIPTION	TAXABLE VALUE		
CURRENT OWNERS ADDRESS	PARCEL SIZE/GRID COORD	TOTAL	SPECIAL DISTRICTS			ACCOUNT NO.

76.004-2-9	240 Cr 59			76.004-2-9		*****
Jones Phill	210 1 Family Res		Basic Star 41854	0	0	1-207- 9
Jones Mary	Potsdam 2 407402	20,300	COUNTY TAXABLE VALUE		99,500	28,800
240 County Route 59	X	99,500	TOWN TAXABLE VALUE		99,500	
Potsdam, NY 13676	91sp12500		SCHOOL TAXABLE VALUE		70,700	
	X		FD034 Potsdam Fire Prot		99,500 TO M	
	ACRES 1.00					
	EAST-0332563 NRTH-1686584					
	DEED BOOK 1084 PG-561					
	FULL MARKET VALUE	103,646				

76.004-2-10	Cr 59			76.004-2-10		*****
Jones Phillip S	314 Rural vac<10		COUNTY TAXABLE VALUE		11,200	1-169-11
Jones Mary Kelly	Potsdam 2 407402	11,200	TOWN TAXABLE VALUE		11,200	
240 County Route 59	X	11,200	SCHOOL TAXABLE VALUE		11,200	
Potsdam, NY 13676-4442	X		FD034 Potsdam Fire Prot		11,200 TO M	
	X					
	FRNT 100.00 DPTH 200.00					
	EAST-0332520 NRTH-1686714					
	DEED BOOK 2009 PG-15140					
	FULL MARKET VALUE	11,667				

76.004-2-11.1	234 Cr 59			76.004-2-11.1		*****
Hobson Dale	210 1 Family Res		Basic Star 41854	0	0	1-229- 5. 1
Delavega Maria	Potsdam 2 407402	22,000	COUNTY TAXABLE VALUE		90,000	
234 County Route 59	Back Hannawa Rd/zone R-1	90,000	TOWN TAXABLE VALUE		90,000	
Potsdam, NY 13676	X		SCHOOL TAXABLE VALUE		61,200	
	X		FD034 Potsdam Fire Prot		90,000 TO M	
	ACRES 5.20					
	EAST-0332801 NRTH-1686476					
	DEED BOOK 00975 PG-00159					
	FULL MARKET VALUE	93,750				

76.004-2-11.2	262 Cr 59			76.004-2-11.2		*****
Gerrish Mark	210 1 Family Res		Basic Star 41854	0	0	1-229- 5. 3
262 County Route 59	Potsdam 2 407402	22,700	COUNTY TAXABLE VALUE		47,500	
Potsdam, NY 13676	X	47,500	TOWN TAXABLE VALUE		47,500	
	X		SCHOOL TAXABLE VALUE		18,700	
	X		FD034 Potsdam Fire Prot		47,500 TO M	
	ACRES 7.10 BANK8888830					
	EAST-0332498 NRTH-1687189					
	DEED BOOK 2000 PG-18519					
	FULL MARKET VALUE	49,479				

STATE OF NEW YORK
 COUNTY - St Lawrence
 TOWN - Potsdam
 SWIS - 407489

2 0 1 2 T E N T A T I V E A S S E S S M E N T R O L L
 T A X A B L E SECTION OF THE ROLL - 1
 TAX MAP NUMBER SEQUENCE
 UNIFORM PERCENT OF VALUE IS 096.00
 UNIFORM PERCENT OF VALUE IS 096.00

PAGE 1633
 VALUATION DATE-JUL 01, 2011
 TAXABLE STATUS DATE-MAR 01, 2012

TAX MAP PARCEL NUMBER	PROPERTY LOCATION & CLASS	ASSESSMENT	EXEMPTION CODE-----	COUNTY-----	TOWN-----	SCHOOL
CURRENT OWNERS NAME	SCHOOL DISTRICT	LAND	TAX DESCRIPTION	TAXABLE VALUE		
CURRENT OWNERS ADDRESS	PARCEL SIZE/GRID COORD	TOTAL	SPECIAL DISTRICTS			ACCOUNT NO.

76.004-2-12	Cr 59			76.004-2-12		*****
Towne Jonathan	314 Rural vac<10		COUNTY TAXABLE VALUE	6,000		1-227- 8
277 County Route 59	Potsdam 2 407402	6,000	TOWN TAXABLE VALUE	6,000		
Potsdam, NY 13676	2007sp106000<	6,000	SCHOOL TAXABLE VALUE	6,000		
	88sp2750 91Sp74000<		FD034 Potsdam Fire Prot	6,000 TO M		
	X					
	ACRES 1.20					
	EAST-0332065 NRTH-1687514					
	DEED BOOK 2007 PG-19750					
	FULL MARKET VALUE	6,250				

76.004-2-13.11	293 Cr 59			76.004-2-13.11		*****
Pen Robin	210 1 Family Res		Basic Star 41854 0	0	0	1-184- 9.1
293 County Route 59	Potsdam 2 407402	20,000	COUNTY TAXABLE VALUE	75,000		28,800
Potsdam, NY 13676	2006sp25000	75,000	TOWN TAXABLE VALUE	75,000		
	X		SCHOOL TAXABLE VALUE	46,200		
	X		FD034 Potsdam Fire Prot	75,000 TO M		
	ACRES 1.60 BANK8888830					
	EAST-0331957 NRTH-1687795					
	DEED BOOK 2006 PG-15296					
	FULL MARKET VALUE	78,125				

76.004-2-13.21	313 Cr 59			76.004-2-13.21		*****
Chase James	240 Rural res		Enhanced S 41834 0	0	0	1-184- 9.2
Chase Linda	Potsdam 2 407402	32,600	COUNTY TAXABLE VALUE	120,000		59,710
313 County Route 59	X	120,000	TOWN TAXABLE VALUE	120,000		
Potsdam, NY 13676	X		SCHOOL TAXABLE VALUE	60,290		
	0285sp5000vac		FD034 Potsdam Fire Prot	120,000 TO M		
	ACRES 48.10					
	EAST-0331069 NRTH-1687189					
	DEED BOOK 988 PG-00143					
	FULL MARKET VALUE	125,000				

76.004-2-14	277 Cr 59			76.004-2-14		*****
Towne Jonathan	210 1 Family Res		COUNTY TAXABLE VALUE	100,800		1-285- 7
277 County Route 59	Potsdam 2 407402	22,700	TOWN TAXABLE VALUE	100,800		
Potsdam, NY 13676	2007sp106000<	100,800	SCHOOL TAXABLE VALUE	100,800		
	X		FD034 Potsdam Fire Prot	100,800 TO M		
	87sp44000/91sp74000<					
	ACRES 7.10 BANK8888870					
	EAST-0331870 NRTH-1687146					
	DEED BOOK 2007 PG-19750					
	FULL MARKET VALUE	105,000				

STATE OF NEW YORK
 COUNTY - St Lawrence
 TOWN - Potsdam
 SWIS - 407489

2 0 1 2 T E N T A T I V E A S S E S S M E N T R O L L
 T A X A B L E SECTION OF THE ROLL - 1

PAGE 1634
 VALUATION DATE-JUL 01, 2011
 TAXABLE STATUS DATE-MAR 01, 2012

TAX MAP NUMBER SEQUENCE
 UNIFORM PERCENT OF VALUE IS 096.00
 UNIFORM PERCENT OF VALUE IS 096.00

TAX MAP PARCEL NUMBER	PROPERTY LOCATION & CLASS	ASSESSMENT	EXEMPTION CODE-----	COUNTY-----	TOWN-----	SCHOOL
CURRENT OWNERS NAME	SCHOOL DISTRICT	LAND	TAX DESCRIPTION	TAXABLE VALUE		
CURRENT OWNERS ADDRESS	PARCEL SIZE/GRID COORD	TOTAL	SPECIAL DISTRICTS			ACCOUNT NO.

76.004-2-15	261 Cr 59 210 1 Family Res Potsdam 2 407402	22,600	Basic Star 41854	0	0	1-189- 3 28,800
Beebe Richard E Jr	X	75,500	COUNTY TAXABLE VALUE		75,500	
Beebe Joann	X		TOWN TAXABLE VALUE		75,500	
261 County Route 59	X		SCHOOL TAXABLE VALUE		46,700	
Potsdam, NY 13676	86 Sp42500		FD034 Potsdam Fire Prot		75,500 TO M	
	ACRES 7.30					
	EAST-0331870 NRTH-1686800					
	DEED BOOK 1001 PG-00862					
	FULL MARKET VALUE	78,646				

76.004-2-16	245 Cr 59 210 1 Family Res Potsdam 2 407402	23,100	Basic Star 41854	0	0	1-224- 3 28,800
Schneider Adam	X	105,500	COUNTY TAXABLE VALUE		105,500	
Bellucci Robin	2006sp93000		TOWN TAXABLE VALUE		105,500	
245 County Route 59	X		SCHOOL TAXABLE VALUE		76,700	
Potsdam, NY 13676	X		FD034 Potsdam Fire Prot		105,500 TO M	
	ACRES 8.10 BANK8888869					
	EAST-0331892 NRTH-1686432					
	DEED BOOK 2006 PG-10993					
	FULL MARKET VALUE	107,653				

76.004-2-17.1	239 Cr 59 210 1 Family Res Potsdam 2 407402	19,900	Basic Star 41854	0	0	1-217- 4 28,800
Gilbert Cynthia	X	85,400	COUNTY TAXABLE VALUE		85,400	
239 County Route 59	2001sp74000		TOWN TAXABLE VALUE		85,400	
Potsdam, NY 13676	Ref1058/97		SCHOOL TAXABLE VALUE		56,600	
	X		FD034 Potsdam Fire Prot		85,400 TO M	
	FRNT 197.00 DPTH 200.00					
	EAST-0332347 NRTH-1686411					
	DEED BOOK 2001 PG-17042					
	FULL MARKET VALUE	88,958				

76.004-2-18	231 Cr 59 210 1 Family Res Potsdam 2 407402	18,000	Vet - Wart 41121	0	11,520	1-264- 7 0
Rumrill Robert E	X	91,500	Enhanced S 41834	0	0	59,710
Rumrill Chris	X		COUNTY TAXABLE VALUE		79,980	
PO Box 323	X		TOWN TAXABLE VALUE		79,980	
Potsdam, NY 13676	FRNT 150.00 DPTH 200.00		SCHOOL TAXABLE VALUE		31,790	
	EAST-0332368 NRTH-1686238		FD034 Potsdam Fire Prot		91,500 TO M	
	DEED BOOK 646 PG-00507					
	FULL MARKET VALUE	95,313				

STATE OF NEW YORK
 COUNTY - St Lawrence
 TOWN - Potsdam
 SWIS - 407489

2 0 1 2 T E N T A T I V E A S S E S S M E N T R O L L
 T A X A B L E SECTION OF THE ROLL - 1

PAGE 1635
 VALUATION DATE-JUL 01, 2011
 TAXABLE STATUS DATE-MAR 01, 2012

TAX MAP NUMBER SEQUENCE
 UNIFORM PERCENT OF VALUE IS 096.00
 UNIFORM PERCENT OF VALUE IS 096.00

TAX MAP PARCEL NUMBER	PROPERTY LOCATION & CLASS	ASSESSMENT	EXEMPTION CODE-----	COUNTY-----	TOWN-----	SCHOOL
CURRENT OWNERS NAME	SCHOOL DISTRICT	LAND	TAX DESCRIPTION	TAXABLE VALUE		
CURRENT OWNERS ADDRESS	PARCEL SIZE/GRID COORD	TOTAL	SPECIAL DISTRICTS			ACCOUNT NO.

76.004-2-19	225 Cr 59 210 1 Family Res		Basic Star 41854	0	0	1-263- 6 28,800
Donovan Linda	Potsdam 2 407402	18,000	COUNTY TAXABLE VALUE		91,000	
225 County Route 59	99sp61000	91,000	TOWN TAXABLE VALUE		91,000	
Potsdam, NY 13676-3440	X		SCHOOL TAXABLE VALUE		62,200	
	X		FD034 Potsdam Fire Prot		91,000 TO M	
	FRNT 150.00 DPTH 200.00					
	EAST-0332390 NRTH-1686087					
	DEED BOOK 1999 PG-12692					
	FULL MARKET VALUE	94,792				

76.004-2-20	219 Cr 59 210 1 Family Res		Basic Star 41854	0	0	1-270- 7 28,800
Ward Clarence	Potsdam 2 407402	20,300	COUNTY TAXABLE VALUE		100,000	
Ward Joyce	X	100,000	TOWN TAXABLE VALUE		100,000	
219 County Route 59	X		SCHOOL TAXABLE VALUE		71,200	
Potsdam, NY 13676	ACRES 1.03		FD034 Potsdam Fire Prot		100,000 TO M	
	EAST-0332433 NRTH-1685892					
	DEED BOOK 1003 PG-01137					
	FULL MARKET VALUE	102,041				

76.004-2-23.12	Off Cr 59 314 Rural vac<10		COUNTY TAXABLE VALUE		4,500	
Rumrill Robert	Potsdam 2 407402	4,500	TOWN TAXABLE VALUE		4,500	
Rumrill Chris	ACRES 4.50	4,500	SCHOOL TAXABLE VALUE		4,500	
PO Box 323	EAST-0332026 NRTH-1686087		FD034 Potsdam Fire Prot		4,500 TO M	
Potsdam, NY 13676	DEED BOOK 1091 PG-1					
	FULL MARKET VALUE	4,688				

76.004-2-23.111	207 Cr 59 240 Rural res		CW_15_VET/ 41161	0	11,520	1-223- 7 0
Lalonde Lance	Potsdam 2 407402	26,900	Basic Star 41854	0	0	28,800
Lalonde Dorothy	99sp52000	134,000	COUNTY TAXABLE VALUE		122,480	
PO Box 205	X		TOWN TAXABLE VALUE		122,480	
Hannawa Falls, NY 13647	X		SCHOOL TAXABLE VALUE		105,200	
	ACRES 22.50		FD034 Potsdam Fire Prot		134,000 TO M	
	EAST-0331809 NRTH-1685685					
	DEED BOOK 1999 PG-6996					
	FULL MARKET VALUE	136,735				

76.004-2-24	197 Cr 59 210 1 Family Res		Basic Star 41854	0	0	1-171- 8 28,800
Cline Julia Denise	Potsdam 2 407402	20,400	COUNTY TAXABLE VALUE		58,000	
197 County Route 59	Ref1104/350	58,000	TOWN TAXABLE VALUE		58,000	
Potsdam, NY 13676	90sp3678/95sp12000		SCHOOL TAXABLE VALUE		29,200	
	96sp42500		FD034 Potsdam Fire Prot		58,000 TO M	
	ACRES 1.20 BANK8888869					
	EAST-0332179 NRTH-1685237					
	DEED BOOK 1104 PG-352					
	FULL MARKET VALUE	60,417				

STATE OF NEW YORK
 COUNTY - St Lawrence
 TOWN - Potsdam
 SWIS - 407489

2 0 1 2 T E N T A T I V E A S S E S S M E N T R O L L
 T A X A B L E SECTION OF THE ROLL - 1

PAGE 1636
 VALUATION DATE-JUL 01, 2011
 TAXABLE STATUS DATE-MAR 01, 2012

TAX MAP NUMBER SEQUENCE
 UNIFORM PERCENT OF VALUE IS 096.00
 UNIFORM PERCENT OF VALUE IS 096.00

TAX MAP PARCEL NUMBER	PROPERTY LOCATION & CLASS	ASSESSMENT	EXEMPTION CODE-----	COUNTY-----	TOWN-----	SCHOOL
CURRENT OWNERS NAME	SCHOOL DISTRICT	LAND	TAX DESCRIPTION	TAXABLE VALUE		
CURRENT OWNERS ADDRESS	PARCEL SIZE/GRID COORD	TOTAL	SPECIAL DISTRICTS			ACCOUNT NO.

76.004-2-25	193 Cr 59			76.004-2-25		*****
Collins Diana	322 Rural vac>10		COUNTY TAXABLE VALUE	21,900		1-188- 3
17 Pine Ln	Potsdam 2 407402	21,900	TOWN TAXABLE VALUE	21,900		
Warner, NH 03278	Back Hannawa Rd/zone R-1	21,900	SCHOOL TAXABLE VALUE	21,900		
	X		FD034 Potsdam Fire Prot	21,900 TO M		
	X					
	ACRES 19.40					
	EAST-0332112 NRTH-1684854					
	DEED BOOK 897 PG-647					
	FULL MARKET VALUE	22,813				

76.004-2-26	165 Cr 59			76.004-2-26		*****
Foster Ida (LU)	210 1 Family Res		Basic Star 41854 0	0	0	1-182-15
Caster Brian (LU)	Potsdam 2 407402	21,100	COUNTY TAXABLE VALUE	48,500		28,800
Hooper Joseph-Rmdrmn	Back Hannawa Rd/zone R-1	48,500	TOWN TAXABLE VALUE	48,500		
PO Box 182	X		SCHOOL TAXABLE VALUE	19,700		
Hannawa Falls, NY 13647	X		FD034 Potsdam Fire Prot	48,500 TO M		
	ACRES 3.00					
	EAST-0332112 NRTH-1684279					
	DEED BOOK 1074 PG-288					
	FULL MARKET VALUE	50,521				

76.004-2-27	166 Cr 59			76.004-2-27		*****
Youmell Paula M	210 1 Family Res		Basic Star 41854 0	0	0	1-231- 3
PO Box 115	Potsdam 2 407402	20,400	COUNTY TAXABLE VALUE	100,000		28,800
Hannawa Falls, NY 13647	2008sp40000	100,000	TOWN TAXABLE VALUE	100,000		
	2010sp144000		SCHOOL TAXABLE VALUE	71,200		
	X		FD034 Potsdam Fire Prot	100,000 TO M		
	ACRES 1.30					
	EAST-0332640 NRTH-1684806					
	DEED BOOK 2010 PG-10611					
	FULL MARKET VALUE	102,041				

76.004-2-28.1	125 Cr 59			76.004-2-28.1		*****
Huckle Alan	210 1 Family Res		Basic Star 41854 0	0	0	1-220-14
125 County Route 59	Potsdam 2 407402	22,500	COUNTY TAXABLE VALUE	118,000		28,800
Potsdam, NY 13676	93sp2000	118,000	TOWN TAXABLE VALUE	118,000		
	X		SCHOOL TAXABLE VALUE	89,200		
	X		FD034 Potsdam Fire Prot	118,000 TO M		
	ACRES 6.60					
	EAST-0332121 NRTH-1683924					
	DEED BOOK 1101 PG-177					
	FULL MARKET VALUE	122,917				

STATE OF NEW YORK
 COUNTY - St Lawrence
 TOWN - Potsdam
 SWIS - 407489

2 0 1 2 T E N T A T I V E A S S E S S M E N T R O L L
 T A X A B L E SECTION OF THE ROLL - 1

PAGE 1637
 VALUATION DATE-JUL 01, 2011
 TAXABLE STATUS DATE-MAR 01, 2012

TAX MAP NUMBER SEQUENCE
 UNIFORM PERCENT OF VALUE IS 096.00
 UNIFORM PERCENT OF VALUE IS 096.00

TAX MAP PARCEL NUMBER	PROPERTY LOCATION & CLASS	ASSESSMENT	EXEMPTION CODE-----	COUNTY-----	TOWN-----	SCHOOL
CURRENT OWNERS NAME	SCHOOL DISTRICT	LAND	TAX DESCRIPTION	TAXABLE VALUE		
CURRENT OWNERS ADDRESS	PARCEL SIZE/GRID COORD	TOTAL	SPECIAL DISTRICTS			ACCOUNT NO.

76.004-2-28.2	137 Cr 59 210 1 Family Res		Basic Star 41854	0	0	28,800
Hyde Charles C	Potsdam 2 407402	20,700	COUNTY TAXABLE VALUE		60,000	
PO Box 68	93sp45000	60,000	TOWN TAXABLE VALUE		60,000	
Potsdam, NY 13676	X		SCHOOL TAXABLE VALUE		31,200	
	X		FD034 Potsdam Fire Prot		60,000 TO M	
	ACRES 2.00					
	EAST-0332448 NRTH-1683991					
	DEED BOOK 1067 PG-885					
	FULL MARKET VALUE	62,500				

76.004-2-29.1	396 Sweeney Rd 323 Vacant rural		COUNTY TAXABLE VALUE		26,500	1-267-11.2
Fisher Terry P	Potsdam 2 407402	26,500	TOWN TAXABLE VALUE		26,500	
Fisher Michelle R	93sp35000	26,500	SCHOOL TAXABLE VALUE		26,500	
407 County Route 36	2005sp26500		FD034 Potsdam Fire Prot		26,500 TO M	
Chase Mills, NY 13621	X					
	ACRES 22.80					
	EAST-0329284 NRTH-1686245					
	DEED BOOK 2005 PG-21218					
	FULL MARKET VALUE	27,604				

76.004-2-29.2	406 Sweeney Rd 240 Rural res		Basic Star 41854	0	0	28,800
Issen Marshall G	Potsdam 2 407402	28,500	COUNTY TAXABLE VALUE		286,500	
Issen Kathleen A	2000sp280000	286,500	TOWN TAXABLE VALUE		286,500	
406 Sweeney Rd	ACRES 27.20		SCHOOL TAXABLE VALUE		257,700	
Potsdam, NY 13676	EAST-0329638 NRTH-1686276		FD034 Potsdam Fire Prot		286,500 TO M	
	DEED BOOK 2000 PG-13980					
	FULL MARKET VALUE	298,438				

76.004-2-30.21	438 Sweeney Rd 240 Rural res		Basic Star 41854	0	0	28,800
Hewitson Stewart	Potsdam 2 407402	27,700	COUNTY TAXABLE VALUE		155,000	
Norman Kimberly	X	155,000	TOWN TAXABLE VALUE		155,000	
438 Sweeney Rd	X		SCHOOL TAXABLE VALUE		126,200	
Potsdam, NY 13676	X		FD034 Potsdam Fire Prot		155,000 TO M	
	ACRES 26.30					
	EAST-0330138 NRTH-1686670					
	DEED BOOK 1064 PG-413					
	FULL MARKET VALUE	161,458				

STATE OF NEW YORK
 COUNTY - St Lawrence
 TOWN - Potsdam
 SWIS - 407489

2 0 1 2 T E N T A T I V E A S S E S S M E N T R O L L
 T A X A B L E SECTION OF THE ROLL - 1

PAGE 1638
 VALUATION DATE-JUL 01, 2011
 TAXABLE STATUS DATE-MAR 01, 2012

TAX MAP NUMBER SEQUENCE
 UNIFORM PERCENT OF VALUE IS 096.00
 UNIFORM PERCENT OF VALUE IS 096.00

TAX MAP PARCEL NUMBER	PROPERTY LOCATION & CLASS	ASSESSMENT	EXEMPTION CODE-----	COUNTY-----	TOWN-----	SCHOOL
CURRENT OWNERS NAME	SCHOOL DISTRICT	LAND	TAX DESCRIPTION	TAXABLE VALUE		
CURRENT OWNERS ADDRESS	PARCEL SIZE/GRID COORD	TOTAL	SPECIAL DISTRICTS			ACCOUNT NO.

76.004-2-30.22	422 Sweeney Rd 240 Rural res Potsdam 2 407402	27,600	Basic Star 41854	0	0	1-267-11.1
Skiff Milton	97sp92000	110,000	COUNTY TAXABLE VALUE		110,000	28,800
Skiff Elizabeth	X		TOWN TAXABLE VALUE		110,000	
422 Sweeney Rd	051784		SCHOOL TAXABLE VALUE		81,200	
Potsdam, NY 13676	ACRES 25.70		FD034 Potsdam Fire Prot		110,000 TO M	
	EAST-0329900 NRTH-1686454					
	DEED BOOK 1114 PG-719					
	FULL MARKET VALUE	114,583				

76.004-2-31.1	456 Sweeney Rd 240 Rural res Potsdam 2 407402	25,800	Basic Star 41854	0	0	1-267-11.3
Nye Christopher M	2006sp170000	170,000	COUNTY TAXABLE VALUE		170,000	28,800
456 Sweeney Rd	85sp7100vac/91sp22500		TOWN TAXABLE VALUE		170,000	
Potsdam, NY 13676	X		SCHOOL TAXABLE VALUE		141,200	
	ACRES 20.80		FD034 Potsdam Fire Prot		170,000 TO M	
	EAST-0330268 NRTH-1687211					
	DEED BOOK 2006 PG-18798					
	FULL MARKET VALUE	177,083				

76.004-2-34	Cr 59 314 Rural vac<10 Potsdam 2 407402	1,600	COUNTY TAXABLE VALUE		1,600	
Collins Diana	X	1,600	TOWN TAXABLE VALUE		1,600	
17 Pine Ln	X		SCHOOL TAXABLE VALUE		1,600	
Warner, NH 03278	X		FD034 Potsdam Fire Prot		1,600 TO M	
	ACRES 1.00					
	EAST-0332238 NRTH-1685309					
	DEED BOOK 1060 PG-354					
	FULL MARKET VALUE	1,667				

76.004-2-37	Sh 56 720 Mine/quarry Potsdam 2 407402	91,900	COUNTY TAXABLE VALUE		91,900	1-171-15
Potsdam Stone & Concrete Inc	X	91,900	TOWN TAXABLE VALUE		91,900	
111 Quarry Rd	X		SCHOOL TAXABLE VALUE		91,900	
Plattsburgh, NY 12901	X		FD034 Potsdam Fire Prot		91,900 TO M	
	ACRES 5.20					
	EAST-0336097 NRTH-1686519					
	DEED BOOK 1005 PG-00008					
	FULL MARKET VALUE	95,729				

STATE OF NEW YORK
 COUNTY - St Lawrence
 TOWN - Potsdam
 SWIS - 407489

2 0 1 2 T E N T A T I V E A S S E S S M E N T R O L L
 T A X A B L E SECTION OF THE ROLL - 1

PAGE 1639
 VALUATION DATE-JUL 01, 2011
 TAXABLE STATUS DATE-MAR 01, 2012

TAX MAP NUMBER SEQUENCE
 UNIFORM PERCENT OF VALUE IS 096.00
 UNIFORM PERCENT OF VALUE IS 096.00

TAX MAP PARCEL NUMBER	PROPERTY LOCATION & CLASS	ASSESSMENT	EXEMPTION CODE	COUNTY	TOWN	SCHOOL
CURRENT OWNERS NAME	SCHOOL DISTRICT	LAND	TAX DESCRIPTION	TAXABLE VALUE		
CURRENT OWNERS ADDRESS	PARCEL SIZE/GRID COORD	TOTAL	SPECIAL DISTRICTS			ACCOUNT NO.

76.004-2-38	Sh 56 314 Rural vac<10		COUNTY TAXABLE VALUE	8,000		1-222-11
Potsdam Stone & Concrete Inc	Potsdam 2 407402	8,000	TOWN TAXABLE VALUE	8,000		
111 Quarry Rd	X	8,000	SCHOOL TAXABLE VALUE	8,000		
Plattsburgh, NY 12901	X		FD034 Potsdam Fire Prot	8,000 TO M		
	X					
	FRNT 100.00 DPTH 200.00					
	EAST-0336184 NRTH-1686368					
	DEED BOOK 1005 PG-00008					
	FULL MARKET VALUE	8,333				

76.004-2-39	Sh 56 314 Rural vac<10		COUNTY TAXABLE VALUE	8,500		1-237-12
Potsdam Stone & Concrete Inc	Potsdam 2 407402	8,500	TOWN TAXABLE VALUE	8,500		
111 Quarry Rd	X	8,500	SCHOOL TAXABLE VALUE	8,500		
Plattsburgh, NY 12901	X		FD034 Potsdam Fire Prot	8,500 TO M		
	X					
	FRNT 130.00 DPTH 200.00					
	EAST-0336076 NRTH-1686303					
	DEED BOOK 1005 PG-00008					
	FULL MARKET VALUE	8,854				

76.004-2-40	6110B Sh 56 240 Rural res		Basic Star 41854	0	0	1-204- 1 28,800
Bicknell Robert D	Potsdam 2 407402	24,500	COUNTY TAXABLE VALUE	195,000		
PO Box 5110	Ref1084/952	195,000	TOWN TAXABLE VALUE	195,000		
Potsdam, NY 13676	X		SCHOOL TAXABLE VALUE	166,200		
	X		FD034 Potsdam Fire Prot	195,000 TO M		
	ACRES 11.80					
	EAST-0336092 NRTH-1686995					
	DEED BOOK 1002 PG-00325					
	FULL MARKET VALUE	203,125				

STATE OF NEW YORK
 COUNTY - St Lawrence
 TOWN - Potsdam
 SWIS - 407489

2 0 1 2 T E N T A T I V E A S S E S S M E N T R O L L
 T A X A B L E S E C T I O N O F T H E R O L L - 1
 M A P S E C T I O N - 076
 S U B - S E C T I O N - 004
 U N I F O R M P E R C E N T O F V A L U E I S 096.00

PAGE 1640
 VALUATION DATE-JUL 01, 2011
 TAXABLE STATUS DATE-MAR 01, 2012
 RPS150/V04/L015
 CURRENT DATE 4/25/2012

*** S P E C I A L D I S T R I C T S U M M A R Y ***

CODE	DISTRICT NAME	TOTAL PARCELS	EXTENSION TYPE	EXTENSION VALUE	AD VALOREM VALUE	EXEMPT AMOUNT	TAXABLE VALUE
FD034	Potsdam Fire P	99	TOTAL M		7345,900	24,790	7321,110

*** S C H O O L D I S T R I C T S U M M A R Y ***

CODE	DISTRICT NAME	TOTAL PARCELS	ASSESSED LAND	ASSESSED TOTAL	EXEMPT AMOUNT	TOTAL TAXABLE	STAR AMOUNT	STAR TAXABLE
407402	Potsdam 2	99	2143,300	7345,900	67,790	7278,110	1897,370	5380,740
	S U B - T O T A L	99	2143,300	7345,900	67,790	7278,110	1897,370	5380,740
	T O T A L	99	2143,300	7345,900	67,790	7278,110	1897,370	5380,740

*** S Y S T E M C O D E S S U M M A R Y ***

NO SYSTEM EXEMPTIONS AT THIS LEVEL

*** E X E M P T I O N S U M M A R Y ***

CODE	DESCRIPTION	TOTAL PARCELS	COUNTY	TOWN	SCHOOL
41121	Vet - Wart	5	48,966	48,966	
41131	Vet - Comb	3	54,275	54,275	
41141	Vet - Disa	2	53,375	53,375	
41161	CW_15_VET/	1	11,520	11,520	
41700	Ag Buildin	1	12,000	12,000	12,000
41800	Aged - All	1	26,350	26,350	31,000
41834	Enhanced S	10			514,970
41854	Basic Star	48			1382,400
44216	Home Impro	2		24,790	24,790
	T O T A L	73	206,486	231,276	1965,160

STATE OF NEW YORK
COUNTY - St Lawrence
TOWN - Potsdam
SWIS - 407489

2 0 1 2 T E N T A T I V E A S S E S S M E N T R O L L
T A X A B L E SECTION OF THE ROLL - 1
M A P S E C T I O N - 076
S U B - S E C T I O N - 004
UNIFORM PERCENT OF VALUE IS 096.00

PAGE 1641
VALUATION DATE-JUL 01, 2011
TAXABLE STATUS DATE-MAR 01, 2012
RPS150/V04/L015
CURRENT DATE 4/25/2012

*** G R A N D T O T A L S ***

ROLL SEC	DESCRIPTION	TOTAL PARCELS	ASSESSED LAND	ASSESSED TOTAL	TAXABLE COUNTY	TAXABLE TOWN	TAXABLE SCHOOL	STAR TAXABLE
1	TAXABLE	99	2143,300	7345,900	7139,414	7114,624	7278,110	5380,740

STATE OF NEW YORK
 COUNTY - St Lawrence
 TOWN - Potsdam
 SWIS - 407489

2 0 1 2 T E N T A T I V E A S S E S S M E N T R O L L
 T A X A B L E SECTION OF THE ROLL - 1

PAGE 1642
 VALUATION DATE-JUL 01, 2011
 TAXABLE STATUS DATE-MAR 01, 2012

TAX MAP NUMBER SEQUENCE
 UNIFORM PERCENT OF VALUE IS 096.00
 UNIFORM PERCENT OF VALUE IS 096.00

TAX MAP PARCEL NUMBER	PROPERTY LOCATION & CLASS	ASSESSMENT	EXEMPTION CODE-----	COUNTY-----	TOWN-----	SCHOOL
CURRENT OWNERS NAME	SCHOOL DISTRICT	LAND	TAX DESCRIPTION	TAXABLE VALUE		
CURRENT OWNERS ADDRESS	PARCEL SIZE/GRID COORD	TOTAL	SPECIAL DISTRICTS			ACCOUNT NO.
***** 76.052-1-1 *****						
76.052-1-1	Sh 56 314 Rural vac<10		COUNTY TAXABLE VALUE	12,400		
Williams James A	Potsdam 2 407402	12,400	TOWN TAXABLE VALUE	12,400		
Williams Kathleen M	ACRES 1.60	12,400	SCHOOL TAXABLE VALUE	12,400		
6877 US Highway 11	EAST-0335406 NRTH-1689766		FD034 Potsdam Fire Prot	12,400 TO M		
Potsdam, NY 13676	DEED BOOK 2005 PG-8014					
	FULL MARKET VALUE	12,917				
***** 76.052-2-1 *****						
76.052-2-1	Country Club Dr 314 Rural vac<10		COUNTY TAXABLE VALUE	800		
Jessee Lorraine	Potsdam 2 407402	800	TOWN TAXABLE VALUE	800		
PO Box 824	FRNT 10.00 DPTH 125.00	800	SCHOOL TAXABLE VALUE	800		
Potsdam, NY 13676	EAST-0335708 NRTH-1689165		FD034 Potsdam Fire Prot	800 TO M		
	DEED BOOK 2003 PG-16831					
	FULL MARKET VALUE	833				
***** 76.052-3-1 *****						
76.052-3-1	6184 Sh 56 314 Rural vac<10		COUNTY TAXABLE VALUE	29,100		
Williams James A	Parishville 1 406601	29,100	TOWN TAXABLE VALUE	29,100		
Williams Kathleen M	ACRES 1.50	29,100	SCHOOL TAXABLE VALUE	29,100		
6877 US Highway 11	EAST-0335614 NRTH-1688618		FD034 Potsdam Fire Prot	29,100 TO M		
Potsdam, NY 13676	DEED BOOK 2005 PG-8013					
	FULL MARKET VALUE	30,313				
***** 76.052-3-2 *****						
76.052-3-2	4 Country Club Dr 210 1 Family Res		Vet - Comb 41131	0	19,200	19,200 0
Jessee Lorraine	Parishville 1 406601	16,400	Vet - Disa 41141	0	38,400	38,400 0
PO Box 824	ACRES 1.50	215,000	Basic Star 41854	0	0	0 28,800
Potsdam, NY 13676	EAST-0335778 NRTH-1688730		COUNTY TAXABLE VALUE	157,400		
	DEED BOOK 2003 PG-8481		TOWN TAXABLE VALUE	157,400		
	FULL MARKET VALUE	223,958	SCHOOL TAXABLE VALUE	186,200		
			FD034 Potsdam Fire Prot	215,000 TO M		

STATE OF NEW YORK
 COUNTY - St Lawrence
 TOWN - Potsdam
 SWIS - 407489

2 0 1 2 T E N T A T I V E A S S E S S M E N T R O L L
 T A X A B L E SECTION OF THE ROLL - 1
 M A P S E C T I O N - 076
 S U B - S E C T I O N - 052
 UNIFORM PERCENT OF VALUE IS 096.00

PAGE 1643
 VALUATION DATE-JUL 01, 2011
 TAXABLE STATUS DATE-MAR 01, 2012
 RPS150/V04/L015
 CURRENT DATE 4/25/2012

*** S P E C I A L D I S T R I C T S U M M A R Y ***

CODE	DISTRICT NAME	TOTAL PARCELS	EXTENSION TYPE	EXTENSION VALUE	AD VALOREM VALUE	EXEMPT AMOUNT	TAXABLE VALUE
FD034	Potsdam Fire P	4	TOTAL M		257,300		257,300

*** S C H O O L D I S T R I C T S U M M A R Y ***

CODE	DISTRICT NAME	TOTAL PARCELS	ASSESSED LAND	ASSESSED TOTAL	EXEMPT AMOUNT	TOTAL TAXABLE	STAR AMOUNT	STAR TAXABLE
406601	Parishville 1	2	45,500	244,100		244,100	28,800	215,300
407402	Potsdam 2	2	13,200	13,200		13,200		13,200
	S U B - T O T A L	4	58,700	257,300		257,300	28,800	228,500
	T O T A L	4	58,700	257,300		257,300	28,800	228,500

*** S Y S T E M C O D E S S U M M A R Y ***

NO SYSTEM EXEMPTIONS AT THIS LEVEL

*** E X E M P T I O N S U M M A R Y ***

CODE	DESCRIPTION	TOTAL PARCELS	COUNTY	TOWN	SCHOOL
41131	Vet - Comb	1	19,200	19,200	
41141	Vet - Disa	1	38,400	38,400	
41854	Basic Star	1			28,800
	T O T A L	3	57,600	57,600	28,800

STATE OF NEW YORK
COUNTY - St Lawrence
TOWN - Potsdam
SWIS - 407489

2 0 1 2 T E N T A T I V E A S S E S S M E N T R O L L
T A X A B L E SECTION OF THE ROLL - 1
M A P S E C T I O N - 076
S U B - S E C T I O N - 052
UNIFORM PERCENT OF VALUE IS 096.00

PAGE 1644
VALUATION DATE-JUL 01, 2011
TAXABLE STATUS DATE-MAR 01, 2012
RPS150/V04/L015
CURRENT DATE 4/25/2012

*** G R A N D T O T A L S ***

ROLL SEC	DESCRIPTION	TOTAL PARCELS	ASSESSED LAND	ASSESSED TOTAL	TAXABLE COUNTY	TAXABLE TOWN	TAXABLE SCHOOL	STAR TAXABLE
1	TAXABLE	4	58,700	257,300	199,700	199,700	257,300	228,500

STATE OF NEW YORK
 COUNTY - St Lawrence
 TOWN - Potsdam
 SWIS - 407489

2 0 1 2 T E N T A T I V E A S S E S S M E N T R O L L
 T A X A B L E SECTION OF THE ROLL - 1

PAGE 1645
 VALUATION DATE-JUL 01, 2011
 TAXABLE STATUS DATE-MAR 01, 2012

TAX MAP NUMBER SEQUENCE
 UNIFORM PERCENT OF VALUE IS 096.00
 UNIFORM PERCENT OF VALUE IS 096.00

TAX MAP PARCEL NUMBER	PROPERTY LOCATION & CLASS	ASSESSMENT	EXEMPTION CODE-----	COUNTY-----	TOWN-----	SCHOOL
CURRENT OWNERS NAME	SCHOOL DISTRICT	LAND	TAX DESCRIPTION	TAXABLE VALUE		
CURRENT OWNERS ADDRESS	PARCEL SIZE/GRID COORD	TOTAL	SPECIAL DISTRICTS			ACCOUNT NO.

77.001-1-1.1	557 Old Potsdam Parishville R 210 1 Family Res		COUNTY TAXABLE VALUE	35,000		1-278-15
Theobald David	Potsdam 2 407402	20,600	TOWN TAXABLE VALUE	35,000		
504 Old Potsdam Parishville Rd	91sp8000	35,000	SCHOOL TAXABLE VALUE	35,000		
Potsdam, NY 13676	Ref:1035-1044		AG002 Ag Dist #2	.00 MT		
	X		FD034 Potsdam Fire Prot	35,000 TO M		
	ACRES 1.94					
	EAST-0340190 NRTH-1695189					
	DEED BOOK 1050 PG-01032					
	FULL MARKET VALUE	36,458				

77.001-1-2.1	504 Old Potsdam Parishville R 210 1 Family Res		Basic Star 41854 0	0	0	1-279- 1 28,800
Theobald David	Potsdam 2 407402	21,000	COUNTY TAXABLE VALUE	70,000		
Theobald Amy	95sp28000nv	70,000	TOWN TAXABLE VALUE	70,000		
504 Old Potsdam Parishville Rd	X		SCHOOL TAXABLE VALUE	41,200		
Potsdam, NY 13676	Ref 1035-1044		AG002 Ag Dist #2	.00 MT		
	ACRES 2.80		FD034 Potsdam Fire Prot	70,000 TO M		
	EAST-0338912 NRTH-1694995					
	DEED BOOK 1093 PG-595					
	FULL MARKET VALUE	72,917				

77.001-1-2.2	Old Potsdam Parishville R 105 Vac farmland		COUNTY TAXABLE VALUE	48,000		
Theobald Douglas F	Potsdam 2 407402	48,000	TOWN TAXABLE VALUE	48,000		
Theobald Jean	X	48,000	SCHOOL TAXABLE VALUE	48,000		
253 Wheeler Rd	X		AG002 Ag Dist #2	.00 MT		
Potsdam, NY 13676	X		FD034 Potsdam Fire Prot	48,000 TO M		
	ACRES 144.00					
	EAST-0339735 NRTH-1694281					
	DEED BOOK 2000 PG-11528					
	FULL MARKET VALUE	50,000				

77.001-1-3	616 Old Potsdam Parishville R 210 1 Family Res		Vet - Wart 41121 0	11,520	11,520	1-183-12 0
Champney Donald	Potsdam 2 407402	20,500	Enhanced S 41834 0	0	0	59,710
Champney Carol	X	76,800	COUNTY TAXABLE VALUE	65,280		
616 Old Potsdam Parishville Rd	X		TOWN TAXABLE VALUE	65,280		
Potsdam, NY 13676	X		SCHOOL TAXABLE VALUE	17,090		
	ACRES 1.50		AG002 Ag Dist #2	.00 MT		
	EAST-0341770 NRTH-1694800		FD034 Potsdam Fire Prot	76,800 TO M		
	DEED BOOK 1030 PG-00440					
	FULL MARKET VALUE	80,000				

STATE OF NEW YORK
 COUNTY - St Lawrence
 TOWN - Potsdam
 SWIS - 407489

2 0 1 2 T E N T A T I V E A S S E S S M E N T R O L L
 T A X A B L E SECTION OF THE ROLL - 1

PAGE 1646
 VALUATION DATE-JUL 01, 2011
 TAXABLE STATUS DATE-MAR 01, 2012

TAX MAP NUMBER SEQUENCE
 UNIFORM PERCENT OF VALUE IS 096.00
 UNIFORM PERCENT OF VALUE IS 096.00

TAX MAP PARCEL NUMBER	PROPERTY LOCATION & CLASS	ASSESSMENT	EXEMPTION CODE-----	COUNTY-----	TOWN-----	SCHOOL
CURRENT OWNERS NAME	SCHOOL DISTRICT	LAND	TAX DESCRIPTION	TAXABLE VALUE		
CURRENT OWNERS ADDRESS	PARCEL SIZE/GRID COORD	TOTAL	SPECIAL DISTRICTS			ACCOUNT NO.

77.001-1-4	607 Old Potsdam Parishville R			77.001-1-4		*****
Bracy Steven	240 Rural res		Basic Star 41854	0	0	1-271-11
Bracy Kathy	Potsdam 2 407402	38,800	COUNTY TAXABLE VALUE		94,300	28,800
607 Old Potsdam Parishville Rd	X	94,300	TOWN TAXABLE VALUE		94,300	
Potsdam, NY 13676	X		SCHOOL TAXABLE VALUE		65,500	
	ACRES 74.40		AG002 Ag Dist #2		.00 MT	
	EAST-0342160 NRTH-1695816		FD034 Potsdam Fire Prot		94,300 TO M	
	DEED BOOK 00967 PG-00154					
	FULL MARKET VALUE	98,229				

77.001-1-5.12	748 Old Potsdam Parishville R			77.001-1-5.12		*****
Shaver Sarah E	210 1 Family Res		Basic Star 41854	0	0	28,800
Shaver Veronica A	Potsdam 2 407402	22,300	COUNTY TAXABLE VALUE		175,000	
748 Old Potsdam Parishville Rd	2009sp185000	175,000	TOWN TAXABLE VALUE		175,000	
Potsdam, NY 13676	2002sp150000		SCHOOL TAXABLE VALUE		146,200	
	X		AG002 Ag Dist #2		.00 MT	
	ACRES 6.10 BANK8888830		FD034 Potsdam Fire Prot		175,000 TO M	
	EAST-0345256 NRTH-1694692					
	DEED BOOK 2009 PG-8465					
	FULL MARKET VALUE	182,292				

77.001-1-5.21	651 Old Potsdam Parishville R			77.001-1-5.21		*****
Kerr John	240 Rural res		COUNTY TAXABLE VALUE		80,000	1-218- 5.21
Kerr Penelope	Potsdam 2 407402	26,100	TOWN TAXABLE VALUE		80,000	
PO Box 385	X	80,000	SCHOOL TAXABLE VALUE		80,000	
Shelter Island, NY 11964	X		AG002 Ag Dist #2		.00 MT	
	ACRES 19.10		FD034 Potsdam Fire Prot		80,000 TO M	
	EAST-0343307 NRTH-1695384					
	DEED BOOK 962 PG-00265					
	FULL MARKET VALUE	83,333				

77.001-1-5.22	686 Old Potsdam Parishville R			77.001-1-5.22		*****
Pitcher Nicole A	210 1 Family Res		Basic Star 41854	0	0	1-218- 22
686 Old Potsdam Parishville Rd	Potsdam 2 407402	20,600	COUNTY TAXABLE VALUE		60,000	28,800
Potsdam, NY 13676	2010sp62500	60,000	TOWN TAXABLE VALUE		60,000	
	X		SCHOOL TAXABLE VALUE		31,200	
	0684sp29000		AG002 Ag Dist #2		.00 MT	
	ACRES 1.80 BANK8888869		FD034 Potsdam Fire Prot		60,000 TO M	
	EAST-0343502 NRTH-1694778					
	DEED BOOK 2010 PG-14946					
	FULL MARKET VALUE	61,224				

STATE OF NEW YORK
 COUNTY - St Lawrence
 TOWN - Potsdam
 SWIS - 407489

2 0 1 2 T E N T A T I V E A S S E S S M E N T R O L L
 T A X A B L E SECTION OF THE ROLL - 1

PAGE 1647
 VALUATION DATE-JUL 01, 2011
 TAXABLE STATUS DATE-MAR 01, 2012

TAX MAP NUMBER SEQUENCE
 UNIFORM PERCENT OF VALUE IS 096.00
 UNIFORM PERCENT OF VALUE IS 096.00

TAX MAP PARCEL NUMBER	PROPERTY LOCATION & CLASS	ASSESSMENT	EXEMPTION CODE-----	COUNTY-----	TOWN-----	SCHOOL
CURRENT OWNERS NAME	SCHOOL DISTRICT	LAND	TAX DESCRIPTION	TAXABLE VALUE		
CURRENT OWNERS ADDRESS	PARCEL SIZE/GRID COORD	TOTAL	SPECIAL DISTRICTS	ACCOUNT NO.		

77.001-1-5.111	Old Potsdam Parishville R 323 Vacant rural		COUNTY TAXABLE VALUE	77.001-1-5.111	1-218-	5.1
Bristol Patrick J	Potsdam 2 407402	37,000	TOWN TAXABLE VALUE			
3975 Saddle Club Dr	X	37,000	SCHOOL TAXABLE VALUE			
New Smyrna Beach, FL 32168	X		AG002 Ag Dist #2			.00 MT
	X		FD034 Potsdam Fire Prot			37,000 TO M
	ACRES 115.10					
	EAST-0344087 NRTH-1694432					
	DEED BOOK 2000 PG-8483					
	FULL MARKET VALUE	38,542				

77.001-1-5.112	Old Potsdam Parishville R 314 Rural vac<10		COUNTY TAXABLE VALUE	77.001-1-5.112		
Cooke Derry D	Potsdam 2 407402	18,600	TOWN TAXABLE VALUE			
Cooke Margaret	99sp12000	18,600	SCHOOL TAXABLE VALUE			
136 Wheeler Rd	ACRES 6.90		AG002 Ag Dist #2			.00 MT
Potsdam, NY 13676	EAST-0342962 NRTH-1694706		FD034 Potsdam Fire Prot			18,600 TO M
	DEED BOOK 1999 PG-12560					
	FULL MARKET VALUE	19,375				

77.001-1-6	687 Old Potsdam Parishville R 210 1 Family Res		Enhanced S 41834	77.001-1-6	1-235-	3
Caswell Orrin L	Potsdam 2 407402	20,600	COUNTY TAXABLE VALUE		0	59,710
Caswell Marylou	X	62,000	TOWN TAXABLE VALUE			
687 Old Potsdam Parishville Rd	85sp12000		SCHOOL TAXABLE VALUE			
Potsdam, NY 13676	X		AG002 Ag Dist #2			.00 MT
	FRNT 230.00 DPTH 184.00		FD034 Potsdam Fire Prot			62,000 TO M
	EAST-0343567 NRTH-1695060					
	DEED BOOK 2005 PG-4588					
	FULL MARKET VALUE	64,583				

77.001-1-7	699 Old Potsdam Parishville R 210 1 Family Res		Vet - Wart 41121	77.001-1-7	1-287-	6
Cuthbert William	Potsdam 2 407402	20,300	Clergy 41400			0
Cuthbert Crystal	X	80,000	Basic Star 41854			1,500
699 Old Potsdam Parishville Rd	X		COUNTY TAXABLE VALUE			28,800
Potsdam, NY 13676	X		TOWN TAXABLE VALUE			
	ACRES 1.00		SCHOOL TAXABLE VALUE			
	EAST-0343805 NRTH-1695038		AG002 Ag Dist #2			.00 MT
	DEED BOOK 915 PG-01117		FD034 Potsdam Fire Prot			80,000 TO M
	FULL MARKET VALUE	83,333				

STATE OF NEW YORK
 COUNTY - St Lawrence
 TOWN - Potsdam
 SWIS - 407489

2 0 1 2 T E N T A T I V E A S S E S S M E N T R O L L
 T A X A B L E SECTION OF THE ROLL - 1

PAGE 1648
 VALUATION DATE-JUL 01, 2011
 TAXABLE STATUS DATE-MAR 01, 2012

TAX MAP NUMBER SEQUENCE
 UNIFORM PERCENT OF VALUE IS 096.00
 UNIFORM PERCENT OF VALUE IS 096.00

TAX MAP PARCEL NUMBER	PROPERTY LOCATION & CLASS	ASSESSMENT	EXEMPTION CODE-----	COUNTY-----	TOWN-----	SCHOOL
CURRENT OWNERS NAME	SCHOOL DISTRICT	LAND	TAX DESCRIPTION	TAXABLE VALUE		
CURRENT OWNERS ADDRESS	PARCEL SIZE/GRID COORD	TOTAL	SPECIAL DISTRICTS			ACCOUNT NO.

77.001-1-8.1	719 Old Potsdam Parishville R 311 Res vac land		COUNTY TAXABLE VALUE	20,400		1-221-15
Advanced Consulting & Dist Co	Potsdam 2 407402	20,400	TOWN TAXABLE VALUE	20,400		
%Linda Reece	92sp65000	20,400	SCHOOL TAXABLE VALUE	20,400		
PO Box 5033	Ref1077/494		AG002 Ag Dist #2	.00 MT		
Potsdam, NY 13676	2005sp79000		FD034 Potsdam Fire Prot	20,400 TO M		
	ACRES 1.20					
	EAST-0344303 NRTH-1695038					
	DEED BOOK 2005 PG-14553					
	FULL MARKET VALUE	21,250				

77.001-1-10	743 Old Potsdam Parishville R 210 1 Family Res		Basic Star 41854	0	0	1-177-11
Ryan George	Potsdam 2 407402	20,400	COUNTY TAXABLE VALUE	114,000	0	28,800
743 Old Potsdam Parishville Rd	99sp75000	114,000	TOWN TAXABLE VALUE	114,000		
Potsdam, NY 13676	2009sp120000		SCHOOL TAXABLE VALUE	85,200		
	X		AG002 Ag Dist #2	.00 MT		
	ACRES 1.30		FD034 Potsdam Fire Prot	114,000 TO M		
	EAST-0345039 NRTH-1695103					
	DEED BOOK 2009 PG-9699					
	FULL MARKET VALUE	118,750				

77.001-1-13.1	812 Old Potsdam Parishville R 240 Rural res		Basic Star 41854	0	0	1-263- 4
Hankins Mark F	Potsdam 2 407402	26,500	COUNTY TAXABLE VALUE	152,500	0	28,800
Hankins Tina E	2004sp145000	152,500	TOWN TAXABLE VALUE	152,500		
812 Old Potsdam Parishville Rd	X		SCHOOL TAXABLE VALUE	123,700		
Potsdam, NY 13676-4003	X		AG002 Ag Dist #2	.00 MT		
	ACRES 21.60		FD034 Potsdam Fire Prot	152,500 TO M		
	EAST-0346945 NRTH-1694043					
	DEED BOOK 2004 PG-17605					
	FULL MARKET VALUE	158,854				

77.001-1-13.2	826 Old Potsdam Parishville R 240 Rural res		Basic Star 41854	0	0	28,800
Hardiman Thomas	Potsdam 2 407402	24,300	COUNTY TAXABLE VALUE	150,000	0	28,800
Hardiman Barbara	96sp131250	150,000	TOWN TAXABLE VALUE	150,000		
PO Box 918	ACRES 11.20 BANK8888869		SCHOOL TAXABLE VALUE	121,200		
Potsdam, NY 13676	EAST-0347529 NRTH-1694346		AG002 Ag Dist #2	.00 MT		
	DEED BOOK 1101 PG-324		FD034 Potsdam Fire Prot	150,000 TO M		
	FULL MARKET VALUE	156,250				

STATE OF NEW YORK
 COUNTY - St Lawrence
 TOWN - Potsdam
 SWIS - 407489

2 0 1 2 T E N T A T I V E A S S E S S M E N T R O L L
 T A X A B L E SECTION OF THE ROLL - 1

PAGE 1649
 VALUATION DATE-JUL 01, 2011
 TAXABLE STATUS DATE-MAR 01, 2012

TAX MAP NUMBER SEQUENCE
 UNIFORM PERCENT OF VALUE IS 096.00
 UNIFORM PERCENT OF VALUE IS 096.00

TAX MAP PARCEL NUMBER	PROPERTY LOCATION & CLASS	ASSESSMENT	EXEMPTION CODE	COUNTY	TOWN	SCHOOL
CURRENT OWNERS NAME	SCHOOL DISTRICT	LAND	TAX DESCRIPTION	TAXABLE VALUE		
CURRENT OWNERS ADDRESS	PARCEL SIZE/GRID COORD	TOTAL	SPECIAL DISTRICTS			ACCOUNT NO.

77.001-1-14	788 Old Potsdam Parishville R 240 Rural res Potsdam 2 407402	28,500	COUNTY TAXABLE VALUE	38,500		1-242-12
Moore Lloyd L			TOWN TAXABLE VALUE	38,500		
Moore Lorraine		38,500	SCHOOL TAXABLE VALUE	38,500		
1201 Mayfield Dr	X		AG002 Ag Dist #2	.00 MT		
Potsdam, NY 13676	ACRES 29.80		FD034 Potsdam Fire Prot	38,500 TO M		
	EAST-0346425 NRTH-1694022					
	DEED BOOK 786 PG-470					
	FULL MARKET VALUE	40,104				

77.001-1-18.11	109,121 Sayles Rd 240 Rural res Potsdam 2 407402	83,000	Silo 42100 0	100	100	1-218- 4
Bristol Patrick J		255,000	COUNTY TAXABLE VALUE	254,900		
3975 Saddle Club Dr	200spl65000<		TOWN TAXABLE VALUE	254,900		
New Smyrna Beach, FL 32168	X		SCHOOL TAXABLE VALUE	254,900		
	Ref 1044-1029		AG002 Ag Dist #2	.00 MT		
	ACRES 167.30		FD034 Potsdam Fire Prot	254,900 TO M		
	EAST-0342160 NRTH-1693178					
	DEED BOOK 2000 PG-8483		100 EX			
	FULL MARKET VALUE	265,625				

77.001-1-19	Sayles Rd 323 Vacant rural Potsdam 2 407402	19,400	COUNTY TAXABLE VALUE	19,400		1-167- 9
Clemens Louise		19,400	TOWN TAXABLE VALUE	19,400		
Clemens Dale & Glenn Etal	X	19,400	SCHOOL TAXABLE VALUE	19,400		
50 Sayles Rd	87sp6000		AG002 Ag Dist #2	.00 MT		
Potsdam, NY 13676	X		FD034 Potsdam Fire Prot	19,400 TO M		
	ACRES 13.50					
	EAST-0341467 NRTH-1691838					
	DEED BOOK 1013 PG-01042					
	FULL MARKET VALUE	20,208				

77.001-1-20.1	50 Sayles Rd 210 1 Family Res Potsdam 2 407402	21,600	Basic Star 41854 0	0	0	1-185- 4
Clemens Louise S (LU)		110,000	COUNTY TAXABLE VALUE	110,000		28,800
Kelly Colleen (LU)	X	110,000	TOWN TAXABLE VALUE	110,000		
50 Sayles Rd	X		SCHOOL TAXABLE VALUE	81,200		
Potsdam, NY 13676	X		AG002 Ag Dist #2	.00 MT		
	ACRES 8.70		FD034 Potsdam Fire Prot	110,000 TO M		
	EAST-0340449 NRTH-1692097					
	DEED BOOK 2007 PG-22018					
	FULL MARKET VALUE	114,583				

STATE OF NEW YORK
 COUNTY - St Lawrence
 TOWN - Potsdam
 SWIS - 407489

2 0 1 2 T E N T A T I V E A S S E S S M E N T R O L L
 T A X A B L E SECTION OF THE ROLL - 1

PAGE 1650
 VALUATION DATE-JUL 01, 2011
 TAXABLE STATUS DATE-MAR 01, 2012

TAX MAP NUMBER SEQUENCE
 UNIFORM PERCENT OF VALUE IS 096.00
 UNIFORM PERCENT OF VALUE IS 096.00

TAX MAP PARCEL NUMBER	PROPERTY LOCATION & CLASS	ASSESSMENT	EXEMPTION CODE-----	COUNTY-----	TOWN-----	SCHOOL
CURRENT OWNERS NAME	SCHOOL DISTRICT	LAND	TAX DESCRIPTION	TAXABLE VALUE		
CURRENT OWNERS ADDRESS	PARCEL SIZE/GRID COORD	TOTAL	SPECIAL DISTRICTS			ACCOUNT NO.

77.001-1-20.2	52 Sayles Rd 210 1 Family Res		COUNTY TAXABLE VALUE	150,000		1-185-4.2
Clemens Louise S (LU)	Potsdam 2 407402	21,200	TOWN TAXABLE VALUE	150,000		
Kelly-LU Colleen	X	150,000	SCHOOL TAXABLE VALUE	150,000		
50 Sayles Rd	X		AG002 Ag Dist #2	.00 MT		
Potsdam, NY 13676	X		FD034 Potsdam Fire Prot	150,000 TO M		
	ACRES 3.40					
	EAST-0340774 NRTH-1692205					
	DEED BOOK 2007 PG-22018					
	FULL MARKET VALUE	156,250				

77.001-1-21	Sayles Rd 314 Rural vac<10		COUNTY TAXABLE VALUE	5,000		1-165-13
Anderson Glen D	Potsdam 2 407402	5,000	TOWN TAXABLE VALUE	5,000		
3093 Sunny Glen Ct	Ref 1059/333	5,000	SCHOOL TAXABLE VALUE	5,000		
Chino Hills, CA 91709	X		AG002 Ag Dist #2	.00 MT		
	X		FD034 Potsdam Fire Prot	5,000 TO M		
	ACRES 1.00					
	EAST-0340363 NRTH-1692595					
	DEED BOOK 1021 PG-00908					
	FULL MARKET VALUE	5,208				

77.001-1-22.1	24 Sayles Rd 210 1 Family Res		Basic Star 41854	0	0	1-229- 6
Wilson Allen	Potsdam 2 407402	22,400	COUNTY TAXABLE VALUE	61,500	0	28,800
Wilson Linda	Ref 1059/335	61,500	TOWN TAXABLE VALUE	61,500		
24 Sayles Rd	X		SCHOOL TAXABLE VALUE	32,700		
Potsdam, NY 13676	X		AG002 Ag Dist #2	.00 MT		
	ACRES 6.40		FD034 Potsdam Fire Prot	61,500 TO M		
	EAST-0340103 NRTH-1692465					
	DEED BOOK 2004 PG-9264					
	FULL MARKET VALUE	64,063				

77.001-1-22.2	18 Sayles Rd 210 1 Family Res		Basic Star 41854	0	0	1-229- 6
Beaulieu Donna L	Potsdam 2 407402	20,800	COUNTY TAXABLE VALUE	77,000	0	28,800
LaPointe Jason R	Ref1071/235	77,000	TOWN TAXABLE VALUE	77,000		
18 Sayles Rd	X		SCHOOL TAXABLE VALUE	48,200		
Potsdam, NY 13676	X		AG002 Ag Dist #2	.00 MT		
	ACRES 2.40 BANK8888830		FD034 Potsdam Fire Prot	77,000 TO M		
	EAST-0339843 NRTH-1692638					
	DEED BOOK 2008 PG-10730					
	FULL MARKET VALUE	80,208				

STATE OF NEW YORK
COUNTY - St Lawrence
TOWN - Potsdam
SWIS - 407489

2 0 1 2 T E N T A T I V E A S S E S S M E N T R O L L
T A X A B L E SECTION OF THE ROLL - 1

PAGE 1651
VALUATION DATE-JUL 01, 2011
TAXABLE STATUS DATE-MAR 01, 2012

TAX MAP NUMBER SEQUENCE
UNIFORM PERCENT OF VALUE IS 096.00
UNIFORM PERCENT OF VALUE IS 096.00

TAX MAP PARCEL NUMBER	PROPERTY LOCATION & CLASS	ASSESSMENT	EXEMPTION CODE	COUNTY	TOWN	SCHOOL
CURRENT OWNERS NAME	SCHOOL DISTRICT	LAND	TAX DESCRIPTION	TAXABLE VALUE		
CURRENT OWNERS ADDRESS	PARCEL SIZE/GRID COORD	TOTAL	SPECIAL DISTRICTS			ACCOUNT NO.

77.001-1-23.1	11 Sayles Rd 210 1 Family Res Potsdam 2 407402	20,300	Vet - Wart 41121 Enhanced S 41834	0	11,520	11,520 0
Richards Edison Jr 11 Sayles Rd Potsdam, NY 13676	X X Ref 1044-1029 ACRES 1.00 EAST-0339713 NRTH-1692876 DEED BOOK 728 PG-555 FULL MARKET VALUE	113,000	COUNTY TAXABLE VALUE TOWN TAXABLE VALUE SCHOOL TAXABLE VALUE FD034 Potsdam Fire Prot	0	101,480 101,480 53,290 113,000 TO M	1-261- 9 59,710

77.001-1-24	136 Wheeler Rd 210 1 Family Res Potsdam 2 407402	20,700	Enhanced S 41834	0	0	0 59,710
Cooke Derry Cooke Margaret 136 Wheeler Rd Potsdam, NY 13676	X X 0884sp87500 ACRES 2.00 EAST-0339583 NRTH-1692487 DEED BOOK 983 PG-01071 FULL MARKET VALUE	137,000	COUNTY TAXABLE VALUE TOWN TAXABLE VALUE SCHOOL TAXABLE VALUE AG002 Ag Dist #2 FD034 Potsdam Fire Prot	0	137,000 137,000 77,290 .00 MT 137,000 TO M	1-166- 2

77.001-1-25	120 Wheeler Rd 210 1 Family Res Potsdam 2 407402	20,700	Enhanced S 41834	0	0	0 59,710
Talcott Dean 120 Wheeler Rd Potsdam, NY 13676	99sp40000 X X ACRES 2.10 EAST-0339518 NRTH-1692141 DEED BOOK 1999 PG-7235 FULL MARKET VALUE	87,000	COUNTY TAXABLE VALUE TOWN TAXABLE VALUE SCHOOL TAXABLE VALUE AG002 Ag Dist #2 FD034 Potsdam Fire Prot	0	87,000 87,000 27,290 .00 MT 87,000 TO M	1-189- 5

77.001-1-26	116 Wheeler Rd 210 1 Family Res Potsdam 2 407402	21,000	COUNTY TAXABLE VALUE	100,000		
Derouchia Marcia 3870 Sam Houston Rd Willis, TX 77378	X X 0184sp35500 ACRES 2.80 EAST-0339757 NRTH-1692097 DEED BOOK 979 PG-00939 FULL MARKET VALUE	100,000	TOWN TAXABLE VALUE SCHOOL TAXABLE VALUE AG002 Ag Dist #2 FD034 Potsdam Fire Prot	100,000 100,000 .00 MT 100,000 TO M		1-228- 3. 2

STATE OF NEW YORK
 COUNTY - St Lawrence
 TOWN - Potsdam
 SWIS - 407489

2 0 1 2 T E N T A T I V E A S S E S S M E N T R O L L
 T A X A B L E SECTION OF THE ROLL - 1

PAGE 1652
 VALUATION DATE-JUL 01, 2011
 TAXABLE STATUS DATE-MAR 01, 2012

TAX MAP NUMBER SEQUENCE
 UNIFORM PERCENT OF VALUE IS 096.00
 UNIFORM PERCENT OF VALUE IS 096.00

TAX MAP PARCEL NUMBER	PROPERTY LOCATION & CLASS	ASSESSMENT	EXEMPTION CODE-----	COUNTY-----	TOWN-----	SCHOOL
CURRENT OWNERS NAME	SCHOOL DISTRICT	LAND	TAX DESCRIPTION	TAXABLE VALUE		
CURRENT OWNERS ADDRESS	PARCEL SIZE/GRID COORD	TOTAL	SPECIAL DISTRICTS	ACCOUNT NO.		

77.001-1-27	102 Wheeler Rd 210 1 Family Res Potsdam 2 407402	14,600	Basic Star 41854	0	0	0 28,800
Mondragon Heath M	2011sp195000	184,000	COUNTY TAXABLE VALUE		184,000	
Mondragon Cecilia C	2000sp148000		TOWN TAXABLE VALUE		184,000	
102 Wheeler Rd	110x185x270x260		SCHOOL TAXABLE VALUE		155,200	
Potsdam, NY 13676	FRNT 110.00 DPTH 192.00 BANK8888830		AG002 Ag Dist #2		.00 MT	
	EAST-0339388 NRTH-1691514		FD034 Potsdam Fire Prot		184,000 TO M	
	DEED BOOK 2011 PG-18082					
	FULL MARKET VALUE	191,667				

77.001-1-28.1	Wheeler Rd 322 Rural vac>10 Potsdam 2 407402	24,700	COUNTY TAXABLE VALUE		24,700	1-228- 3. 1
Ontko Carol LaFountain	X	24,700	TOWN TAXABLE VALUE		24,700	
120 Trent Rd	X	24,700	SCHOOL TAXABLE VALUE		24,700	
Turnersville, NJ 08012-1824	X		AG002 Ag Dist #2		.00 MT	
	X		FD034 Potsdam Fire Prot		24,700 TO M	
	ACRES 31.50					
	EAST-0340276 NRTH-1691362					
	DEED BOOK 2009 PG-2743					
	FULL MARKET VALUE	25,729				

77.001-1-28.3	Wheeler Rd 322 Rural vac>10 Potsdam 2 407402	10,000	COUNTY TAXABLE VALUE		10,000	
Patton Diane	X	10,000	TOWN TAXABLE VALUE		10,000	
27 Mineola Ct	X	10,000	SCHOOL TAXABLE VALUE		10,000	
Hampton Bays, NY 11946	X		AG002 Ag Dist #2		.00 MT	
	X		FD034 Potsdam Fire Prot		10,000 TO M	
	ACRES 10.00					
	EAST-0338739 NRTH-1690411					
	DEED BOOK 1055 PG-786					
	FULL MARKET VALUE	10,417				

77.001-1-28.4	Sayles Rd 314 Rural vac<10 Potsdam 2 407402	19,400	COUNTY TAXABLE VALUE		19,400	
Ontko Carol	X	19,400	TOWN TAXABLE VALUE		19,400	
120 Trent Rd	X	19,400	SCHOOL TAXABLE VALUE		19,400	
Turnersville, NJ 08012-1824	X		AG002 Ag Dist #2		.00 MT	
	X		FD034 Potsdam Fire Prot		19,400 TO M	
	ACRES 9.00					
	EAST-0340991 NRTH-1692119					
	DEED BOOK 1046 PG-00722					
	FULL MARKET VALUE	20,208				

STATE OF NEW YORK
 COUNTY - St Lawrence
 TOWN - Potsdam
 SWIS - 407489

2 0 1 2 T E N T A T I V E A S S E S S M E N T R O L L
 T A X A B L E SECTION OF THE ROLL - 1

PAGE 1653
 VALUATION DATE-JUL 01, 2011
 TAXABLE STATUS DATE-MAR 01, 2012

TAX MAP NUMBER SEQUENCE
 UNIFORM PERCENT OF VALUE IS 096.00
 UNIFORM PERCENT OF VALUE IS 096.00

TAX MAP PARCEL NUMBER	PROPERTY LOCATION & CLASS	ASSESSMENT	EXEMPTION CODE-----	COUNTY-----	TOWN-----	SCHOOL
CURRENT OWNERS NAME	SCHOOL DISTRICT	LAND	TAX DESCRIPTION	TAXABLE VALUE		
CURRENT OWNERS ADDRESS	PARCEL SIZE/GRID COORD	TOTAL	SPECIAL DISTRICTS			ACCOUNT NO.

77.001-1-28.21	Wheeler Rd 322 Rural vac>10		COUNTY TAXABLE VALUE	25,100		
Bristol Patrick	Potsdam 2 407402	25,100	TOWN TAXABLE VALUE	25,100		
3975 Saddle Club Dr	90sp8600vac	25,100	SCHOOL TAXABLE VALUE	25,100		
New Smyrna, FL 32168	9/06sp25808		AG002 Ag Dist #2	.00 MT		
	X		FD034 Potsdam Fire Prot	25,100 TO M		
	ACRES 33.60					
	EAST-0339667 NRTH-1690789					
	DEED BOOK 2006 PG-16863					
	FULL MARKET VALUE	26,146				

77.001-1-28.22	Wheeler Rd 322 Rural vac>10		COUNTY TAXABLE VALUE	10,000		
LaFountain Roger M	Potsdam 2 407402	10,000	TOWN TAXABLE VALUE	10,000		
LaFountain Johanna N	ACRES 10.10	10,000	SCHOOL TAXABLE VALUE	10,000		
137 Sayles Rd	EAST-0339081 NRTH-1690534		AG002 Ag Dist #2	.00 MT		
Potsdam, NY 13676-3407	DEED BOOK 2006 PG-16864		FD034 Potsdam Fire Prot	10,000 TO M		
	FULL MARKET VALUE	10,417				

77.001-1-29	26 Wheeler Rd 240 Rural res		Basic Star 41854	0	1-224- 6	28,800
Curtis Milford	Parishville 1 406601	25,200	COUNTY TAXABLE VALUE	190,000	0	
Curtis Jean	X	190,000	TOWN TAXABLE VALUE	190,000		
26 Wheeler Rd	X		SCHOOL TAXABLE VALUE	161,200		
Potsdam, NY 13676	X		FD034 Potsdam Fire Prot	190,000 TO M		
	ACRES 15.00					
	EAST-0338154 NRTH-1690324					
	DEED BOOK 00971 PG-01060					
	FULL MARKET VALUE	197,917				

77.001-1-30	12 Wheeler Rd 210 1 Family Res		Basic Star 41854	0	1-289- 4	28,800
Burnham Peter T	Parishville 1 406601	21,800	COUNTY TAXABLE VALUE	112,700	0	
Martin Patricia A	2008spl25000	112,700	TOWN TAXABLE VALUE	112,700		
PO Box 898	93spl27000		SCHOOL TAXABLE VALUE	83,900		
Potsdam, NY 13676	85sp64000/87sp7000		FD034 Potsdam Fire Prot	112,700 TO M		
	ACRES 4.90					
	EAST-0337418 NRTH-1690043					
	DEED BOOK 2008 PG-12446					
	FULL MARKET VALUE	117,396				

STATE OF NEW YORK
 COUNTY - St Lawrence
 TOWN - Potsdam
 SWIS - 407489

2 0 1 2 T E N T A T I V E A S S E S S M E N T R O L L
 T A X A B L E SECTION OF THE ROLL - 1

PAGE 1654
 VALUATION DATE-JUL 01, 2011
 TAXABLE STATUS DATE-MAR 01, 2012

TAX MAP NUMBER SEQUENCE
 UNIFORM PERCENT OF VALUE IS 096.00
 UNIFORM PERCENT OF VALUE IS 096.00

TAX MAP PARCEL NUMBER	PROPERTY LOCATION & CLASS	ASSESSMENT	EXEMPTION CODE-----	COUNTY-----	TOWN-----	SCHOOL
CURRENT OWNERS NAME	SCHOOL DISTRICT	LAND	TAX DESCRIPTION	TAXABLE VALUE		
CURRENT OWNERS ADDRESS	PARCEL SIZE/GRID COORD	TOTAL	SPECIAL DISTRICTS			ACCOUNT NO.

	211,219, 223 Sh 72			77.001-1-31		*****
77.001-1-31	411 Apartment		Basic Star 41854	0	0	1-195- 1
Rosenquist Michael	Parishville 1 406601	130,000	COUNTY TAXABLE VALUE		275,000	0 28,800
Rosenquist Nancy	X	275,000	TOWN TAXABLE VALUE		275,000	
PO Box 88	X		SCHOOL TAXABLE VALUE		246,200	
Potsdam, NY 13676	X		FD034 Potsdam Fire Prot		275,000 TO M	
	ACRES 25.40					
	EAST-0338154 NRTH-1689654					
	DEED BOOK 992 PG-00696					
	FULL MARKET VALUE	286,458				

	231 Sh 72			77.001-1-32		*****
77.001-1-32	210 1 Family Res		Basic Star 41854	0	0	1-194-14
Potter Jon W	Parishville 1 406601	14,000	COUNTY TAXABLE VALUE		62,500	0 28,800
Potter Jody L	X	62,500	TOWN TAXABLE VALUE		62,500	
231 State Highway 72	X		SCHOOL TAXABLE VALUE		33,700	
Potsdam, NY 13676	032285sp21500		FD034 Potsdam Fire Prot		62,500 TO M	
	FRNT 100.00 DPTH 200.00					
	EAST-0337692 NRTH-1689111					
	DEED BOOK 988 PG-01023					
	FULL MARKET VALUE	65,104				

	235 Sh 72			77.001-1-33		*****
77.001-1-33	210 1 Family Res		Basic Star 41854	0	0	1-194-15
Sloan Dawn	Parishville 1 406601	13,200	COUNTY TAXABLE VALUE		66,900	0 28,800
Sloan Todd	84sp19500	66,900	TOWN TAXABLE VALUE		66,900	
235 State highway 72	94sp15000nv		SCHOOL TAXABLE VALUE		38,100	
Potsdam, NY 13676	X		FD034 Potsdam Fire Prot		66,900 TO M	
	FRNT 100.00 DPTH 167.00					
	EAST-0337742 NRTH-1689028					
	DEED BOOK 1083 PG-251					
	FULL MARKET VALUE	69,688				

	227 Sh 72			77.001-1-34		*****
77.001-1-34	210 1 Family Res		COUNTY TAXABLE VALUE		46,700	1-194-13
Gerrish Joann	Parishville 1 406601	13,200	TOWN TAXABLE VALUE		46,700	
2835 County Route 26	X	46,700	SCHOOL TAXABLE VALUE		46,700	
Loon Lake, NY 12989-2701	X		FD034 Potsdam Fire Prot		46,700 TO M	
	X					
	FRNT 100.00 DPTH 167.00					
	EAST-0337649 NRTH-1689209					
	DEED BOOK 1077 PG-1038					
	FULL MARKET VALUE	48,646				

STATE OF NEW YORK
 COUNTY - St Lawrence
 TOWN - Potsdam
 SWIS - 407489

2 0 1 2 T E N T A T I V E A S S E S S M E N T R O L L
 T A X A B L E SECTION OF THE ROLL - 1

PAGE 1655
 VALUATION DATE-JUL 01, 2011
 TAXABLE STATUS DATE-MAR 01, 2012

TAX MAP NUMBER SEQUENCE
 UNIFORM PERCENT OF VALUE IS 096.00
 UNIFORM PERCENT OF VALUE IS 096.00

TAX MAP PARCEL NUMBER	PROPERTY LOCATION & CLASS	ASSESSMENT	EXEMPTION CODE	COUNTY	TOWN	SCHOOL
CURRENT OWNERS NAME	SCHOOL DISTRICT	LAND	TAX DESCRIPTION	TAXABLE VALUE		
CURRENT OWNERS ADDRESS	PARCEL SIZE/GRID COORD	TOTAL	SPECIAL DISTRICTS			ACCOUNT NO.

77.001-1-35.2	Sh 72 323 Vacant rural		COUNTY TAXABLE VALUE	24,200		1-206- 5
Gilbert Andrew	Potsdam 2 407402	24,200	TOWN TAXABLE VALUE	24,200		
Gilbert Anthony	X	24,200	SCHOOL TAXABLE VALUE	24,200		
D/b/a Adon Farms Partp	X		AG002 Ag Dist #2	.00 MT		
403 State Highway 72	X		FD034 Potsdam Fire Prot	24,200 TO M		
Potsdam, NY 13676	ACRES 29.30					
	EAST-0338674 NRTH-1689114					
	DEED BOOK 2002 PG-6573					
	FULL MARKET VALUE	25,208				

77.001-1-36	Sh 72 120 Field crops		COUNTY TAXABLE VALUE	55,000		1-225- 3. 1
Gilbert Anthony	Parishville 1 406601	53,400	TOWN TAXABLE VALUE	55,000		
Gilbert Andrew	X	55,000	SCHOOL TAXABLE VALUE	55,000		
D/b/a Adon Farms	X		AG002 Ag Dist #2	.00 MT		
403 State Highway 72	X		FD034 Potsdam Fire Prot	55,000 TO M		
Potsdam, NY 13676	ACRES 95.54					
	EAST-0340190 NRTH-1689416					
	DEED BOOK 1999 PG-24637					
	FULL MARKET VALUE	57,292				

77.001-1-37.11	6194 Sh 56 553 Country club		COUNTY TAXABLE VALUE	515,000		1-256-13
Potsdam Town & Country Club	Parishville 1 406601	165,400	TOWN TAXABLE VALUE	515,000		
PO Box 5107	Re: Restaurant Pro Shop	515,000	SCHOOL TAXABLE VALUE	515,000		
Potsdam, NY 13676	Golf Course		FD034 Potsdam Fire Prot	515,000 TO M		
	X					
	ACRES 96.70					
	EAST-0336682 NRTH-1688551					
	DEED BOOK 199B PG-00716					
	FULL MARKET VALUE	525,510				

77.001-1-38.2	136 Sh 72 210 1 Family Res		COUNTY TAXABLE VALUE	244,000		
VanWagner Kris A	Potsdam 2 407402	20,600	TOWN TAXABLE VALUE	244,000		
VanWagner Alecia A	ACRES 1.90	244,000	SCHOOL TAXABLE VALUE	244,000		
136 State Highway 72	EAST-0336392 NRTH-1691078		FD034 Potsdam Fire Prot	244,000 TO M		
Potsdam, NY 13676	DEED BOOK 2012 PG-851					
	FULL MARKET VALUE	254,167				

PRIOR OWNER ON 3/01/2012						
VanWagner Kris A						

STATE OF NEW YORK
 COUNTY - St Lawrence
 TOWN - Potsdam
 SWIS - 407489

2 0 1 2 T E N T A T I V E A S S E S S M E N T R O L L
 T A X A B L E SECTION OF THE ROLL - 1

PAGE 1656
 VALUATION DATE-JUL 01, 2011
 TAXABLE STATUS DATE-MAR 01, 2012

TAX MAP NUMBER SEQUENCE
 UNIFORM PERCENT OF VALUE IS 096.00
 UNIFORM PERCENT OF VALUE IS 096.00

TAX MAP PARCEL NUMBER	PROPERTY LOCATION & CLASS	ASSESSMENT	EXEMPTION CODE-----	COUNTY-----	TOWN-----	SCHOOL
CURRENT OWNERS NAME	SCHOOL DISTRICT	LAND	TAX DESCRIPTION	TAXABLE VALUE		
CURRENT OWNERS ADDRESS	PARCEL SIZE/GRID COORD	TOTAL	SPECIAL DISTRICTS	ACCOUNT NO.		

77.001-1-38.11	Sh 72			77.001-1-38.11	*****	1-189-15
Potsdam Town & Country Club	553 Country club		COUNTY TAXABLE VALUE	275,000		
PO Box 5107	Potsdam 2 407402	107,000	TOWN TAXABLE VALUE	275,000		
Potsdam, NY 13676	96sp91374	275,000	SCHOOL TAXABLE VALUE	275,000		
	X		FD034 Potsdam Fire Prot	275,000	TO M	
	85sp20000/93sp53000					
	ACRES 45.40					
	EAST-0336119 NRTH-1690108					
	DEED BOOK 1097 PG-122					
	FULL MARKET VALUE	286,458				

77.001-1-39.1	7 Wheeler Rd			77.001-1-39.1	*****	1-241-13.1
Bradley Paul	210 1 Family Res		Basic Star 41854	0	0	28,800
Bradley Tammy	Potsdam 2 407402	22,000	COUNTY TAXABLE VALUE	125,000		
7 Wheeler Rd	94sp8500	125,000	TOWN TAXABLE VALUE	125,000		
Potsdam, NY 13676	X		SCHOOL TAXABLE VALUE	96,200		
	X		FD034 Potsdam Fire Prot	125,000	TO M	
	ACRES 5.30					
	EAST-0337202 NRTH-1690454					
	DEED BOOK 1080 PG-62					
	FULL MARKET VALUE	130,208				

77.001-1-39.2	25 Wheeler Rd			77.001-1-39.2	*****	1-241-13.2
Deghett Victor Jr	210 1 Family Res		Basic Star 41854	0	0	28,800
Deghett Stephanie	Potsdam 2 407402	22,100	COUNTY TAXABLE VALUE	148,000		
25 Wheeler Rd	X	148,000	TOWN TAXABLE VALUE	148,000		
Potsdam, NY 13676	X		SCHOOL TAXABLE VALUE	119,200		
	X		FD034 Potsdam Fire Prot	148,000	TO M	
	ACRES 5.50					
	EAST-0337548 NRTH-1690714					
	DEED BOOK 1009 PG-00712					
	FULL MARKET VALUE	154,167				

77.001-1-40	165 Sh 72			77.001-1-40	*****	1-195-12
Pitcher Dale	210 1 Family Res		Enhanced S 41834	0	0	59,710
Pitcher Lorraine	Potsdam 2 407402	20,500	COUNTY TAXABLE VALUE	62,000		
165 State Highway 72	86sp39000	62,000	TOWN TAXABLE VALUE	62,000		
Potsdam, NY 13676	X		SCHOOL TAXABLE VALUE	2,290		
	X		FD034 Potsdam Fire Prot	62,000	TO M	
	ACRES 1.00					
	EAST-0336963 NRTH-1690584					
	DEED BOOK 996 PG-00818					
	FULL MARKET VALUE	64,583				

STATE OF NEW YORK
 COUNTY - St Lawrence
 TOWN - Potsdam
 SWIS - 407489

2 0 1 2 T E N T A T I V E A S S E S S M E N T R O L L
 T A X A B L E SECTION OF THE ROLL - 1

PAGE 1657
 VALUATION DATE-JUL 01, 2011
 TAXABLE STATUS DATE-MAR 01, 2012

TAX MAP NUMBER SEQUENCE
 UNIFORM PERCENT OF VALUE IS 096.00
 UNIFORM PERCENT OF VALUE IS 096.00

TAX MAP PARCEL NUMBER	PROPERTY LOCATION & CLASS	ASSESSMENT	EXEMPTION CODE-----	COUNTY-----	TOWN-----	SCHOOL
CURRENT OWNERS NAME	SCHOOL DISTRICT	LAND	TAX DESCRIPTION	TAXABLE VALUE		
CURRENT OWNERS ADDRESS	PARCEL SIZE/GRID COORD	TOTAL	SPECIAL DISTRICTS			ACCOUNT NO.

77.001-1-41	146 Sh 72 215 1 Fam Res w/ Potsdam 2 407402	21,700	COUNTY TAXABLE VALUE	185,000		1-236- 2
Levison Dennis J	2011sp180000	185,000	TOWN TAXABLE VALUE	185,000		
146 State Highway 72	X		SCHOOL TAXABLE VALUE	185,000		
Potsdam, NY 13676	X		FD034 Potsdam Fire Prot	185,000 TO M		
	ACRES 4.60 BANK8888830					
	EAST-0336509 NRTH-1690692					
	DEED BOOK 2011 PG-17503					
	FULL MARKET VALUE	192,708				

77.001-1-42	135 Sh 72 210 1 Family Res	22,300	Basic Star 41854	0	0	1-181-11
Loson Marie E	Potsdam 2 407402	135,000	COUNTY TAXABLE VALUE	135,000	0	28,800
Smith Travis G	2007sp101700		TOWN TAXABLE VALUE	135,000		
135 State Highway 72	2010sp144000		SCHOOL TAXABLE VALUE	106,200		
Potsdam, NY 13676	X		FD034 Potsdam Fire Prot	135,000 TO M		
	ACRES 6.10 BANK8888830					
	EAST-0336660 NRTH-1691211					
	DEED BOOK 2010 PG-17083					
	FULL MARKET VALUE	137,755				

77.001-1-43	111 Sh 72 210 1 Family Res	20,400	Enhanced S 41834	0	0	1-188-12
Connelly Stephen	Potsdam 2 407402	150,000	COUNTY TAXABLE VALUE	150,000	0	59,710
Connelly Nancy	X		TOWN TAXABLE VALUE	150,000		
PO Box 615	X		SCHOOL TAXABLE VALUE	90,290		
Potsdam, NY 13676	X		FD034 Potsdam Fire Prot	150,000 TO M		
	ACRES 1.30					
	EAST-0336357 NRTH-1691838					
	DEED BOOK 871 PG-00744					
	FULL MARKET VALUE	156,250				

77.001-1-47.2	101 Sh 72 210 1 Family Res	23,400	Basic Star 41854	0	0	28,800
Hafer Matthew	Potsdam 2 407402	170,000	COUNTY TAXABLE VALUE	170,000	0	
Hafer Mary Kay	X		TOWN TAXABLE VALUE	170,000		
101 State Highway 72	X		SCHOOL TAXABLE VALUE	141,200		
Potsdam, NY 13676	X		FD034 Potsdam Fire Prot	170,000 TO M		
	ACRES 8.90					
	EAST-0337180 NRTH-1692097					
	DEED BOOK 996 PG-00716					
	FULL MARKET VALUE	177,083				

STATE OF NEW YORK
 COUNTY - St Lawrence
 TOWN - Potsdam
 SWIS - 407489

2 0 1 2 T E N T A T I V E A S S E S S M E N T R O L L
 T A X A B L E SECTION OF THE ROLL - 1

PAGE 1658
 VALUATION DATE-JUL 01, 2011
 TAXABLE STATUS DATE-MAR 01, 2012

TAX MAP NUMBER SEQUENCE
 UNIFORM PERCENT OF VALUE IS 096.00
 UNIFORM PERCENT OF VALUE IS 096.00

TAX MAP PARCEL NUMBER	PROPERTY LOCATION & CLASS	ASSESSMENT	EXEMPTION CODE-----	COUNTY-----	TOWN-----	SCHOOL
CURRENT OWNERS NAME	SCHOOL DISTRICT	LAND	TAX DESCRIPTION	TAXABLE VALUE		
CURRENT OWNERS ADDRESS	PARCEL SIZE/GRID COORD	TOTAL	SPECIAL DISTRICTS	ACCOUNT NO.		

77.001-1-47.111	49A Sh 72 240 Rural res Potsdam 2 407402	26,600	Enhanced S 41834	0	0	0 59,710
Hafer Genevieve	X	115,000	COUNTY TAXABLE VALUE	115,000		
49A State Highway 72	X		TOWN TAXABLE VALUE	115,000		
Potsdam, NY 13676	X		SCHOOL TAXABLE VALUE	55,290		1-212-12.1
	X		FD034 Potsdam Fire Prot	115,000 TO M		
	ACRES 21.20					
	EAST-0336297 NRTH-1692968					
	DEED BOOK 887 PG-343					
	FULL MARKET VALUE	119,792				

77.001-1-47.112	49B Sh 72 240 Rural res Potsdam 2 407402	25,400	98 PCT OF VALUE USED FOR EXEMPTION PURPOSES Vet - Comb 41131	0	18,620	18,620 0
Thompson Laurel	X	76,000	Basic Star 41854	0	0	28,800
Thompson James	X		COUNTY TAXABLE VALUE	57,380		
49B State Highway 72	X		TOWN TAXABLE VALUE	57,380		
Potsdam, NY 13676	X		SCHOOL TAXABLE VALUE	47,200		
	ACRES 16.20		FD034 Potsdam Fire Prot	76,000 TO M		
	EAST-0336908 NRTH-1693225					
	DEED BOOK 2002 PG-16363					
	FULL MARKET VALUE	79,167				

77.001-1-47.113	Sh 72 322 Rural vac>10 Potsdam 2 407402	25,400	COUNTY TAXABLE VALUE	25,400		
Hafer Matthew	X	25,400	TOWN TAXABLE VALUE	25,400		
Hafer Mary K	X		SCHOOL TAXABLE VALUE	25,400		
101 State Highway 72	X		FD034 Potsdam Fire Prot	25,400 TO M		
Potsdam, NY 13676	DEED BOOK 2005 PG-17906					
	FULL MARKET VALUE	26,458				

77.001-1-48.1	Old Potsdam Parishville R 105 Vac farmland Potsdam 2 407402	8,900	COUNTY TAXABLE VALUE	8,900		1-279- 3
Theobald Douglas F	X	8,900	TOWN TAXABLE VALUE	8,900		
Theobald Jean	X	8,900	SCHOOL TAXABLE VALUE	8,900		
253 Wheeler Rd	X		FD034 Potsdam Fire Prot	8,900 TO M		
Potsdam, NY 13676	X					
	ACRES 28.59					
	EAST-0340363 NRTH-1695730					
	DEED BOOK 2000 PG-11528					
	FULL MARKET VALUE	9,271				

STATE OF NEW YORK
 COUNTY - St Lawrence
 TOWN - Potsdam
 SWIS - 407489

2 0 1 2 T E N T A T I V E A S S E S S M E N T R O L L
 T A X A B L E SECTION OF THE ROLL - 1

PAGE 1659
 VALUATION DATE-JUL 01, 2011
 TAXABLE STATUS DATE-MAR 01, 2012

TAX MAP NUMBER SEQUENCE
 UNIFORM PERCENT OF VALUE IS 096.00
 UNIFORM PERCENT OF VALUE IS 096.00

TAX MAP PARCEL NUMBER	PROPERTY LOCATION & CLASS	ASSESSMENT	EXEMPTION CODE-----	COUNTY-----	TOWN-----	SCHOOL
CURRENT OWNERS NAME	SCHOOL DISTRICT	LAND	TAX DESCRIPTION	TAXABLE VALUE		
CURRENT OWNERS ADDRESS	PARCEL SIZE/GRID COORD	TOTAL	SPECIAL DISTRICTS			ACCOUNT NO.

77.001-1-49	Wheeler Rd 314 Rural vac<10		COUNTY TAXABLE VALUE	1,200		1-279- 4
Theobald Douglas F	Potsdam 2 407402	1,200	TOWN TAXABLE VALUE	1,200		
Theobald Jean	X	1,200	SCHOOL TAXABLE VALUE	1,200		
253 Wheeler Rd	X		AG002 Ag Dist #2	.00 MT		
Potsdam, NY 13676	X		FD034 Potsdam Fire Prot	1,200 TO M		
	ACRES 3.10					
	EAST-0339085 NRTH-1693200					
	DEED BOOK 2000 PG-11528					
	FULL MARKET VALUE	1,250				

77.001-1-50	Wheeler Rd 105 Vac farmland		COUNTY TAXABLE VALUE	18,700		1-279- 5
Theobald Douglas F	Potsdam 2 407402	18,700	TOWN TAXABLE VALUE	18,700		
Theobald Jean	X	18,700	SCHOOL TAXABLE VALUE	18,700		
253 Wheeler Rd	X		AG002 Ag Dist #2	.00 MT		
Potsdam, NY 13676	X		FD034 Potsdam Fire Prot	18,700 TO M		
	ACRES 52.30					
	EAST-0338761 NRTH-1691903					
	DEED BOOK 2000 PG-11528					
	FULL MARKET VALUE	19,479				

77.001-1-51	253 Wheeler Rd 112 Dairy farm		Basic Star 41854	0	0	1-279- 2
Theobald Douglas F	Potsdam 2 407402	42,200	Silo 42100	0	500	28,800
Theobald Jean	X	154,000	COUNTY TAXABLE VALUE	153,500	500	500
253 Wheeler Rd	X		TOWN TAXABLE VALUE	153,500		
Potsdam, NY 13676	X		SCHOOL TAXABLE VALUE	124,700		
	ACRES 69.20		AG002 Ag Dist #2	.00 MT		
	EAST-0337548 NRTH-1694389		FD034 Potsdam Fire Prot	153,500 TO M		
	DEED BOOK 1035 PG-01044		500 EX			
	FULL MARKET VALUE	160,417				

77.001-1-52.1	469 Old Potsdam Parishville R 210 1 Family Res		Vet - Comb 41131	0	18,750	1-275- 2
Stevens Sally	Potsdam 2 407402	20,500	Enhanced S 41834	0	0	0
469 Old Potsdam Parishville Rd	X	75,000	COUNTY TAXABLE VALUE	56,250	0	59,710
Potsdam, NY 13676	X		TOWN TAXABLE VALUE	56,250		
	X		SCHOOL TAXABLE VALUE	15,290		
	ACRES 1.50		FD034 Potsdam Fire Prot	75,000 TO M		
	EAST-0338089 NRTH-1695687					
	DEED BOOK 984 PG-00376					
	FULL MARKET VALUE	78,125				

STATE OF NEW YORK
 COUNTY - St Lawrence
 TOWN - Potsdam
 SWIS - 407489

2 0 1 2 T E N T A T I V E A S S E S S M E N T R O L L
 T A X A B L E SECTION OF THE ROLL - 1

PAGE 1660
 VALUATION DATE-JUL 01, 2011
 TAXABLE STATUS DATE-MAR 01, 2012

TAX MAP NUMBER SEQUENCE
 UNIFORM PERCENT OF VALUE IS 096.00
 UNIFORM PERCENT OF VALUE IS 096.00

TAX MAP PARCEL NUMBER	PROPERTY LOCATION & CLASS	ASSESSMENT	EXEMPTION CODE	COUNTY	TOWN	SCHOOL
CURRENT OWNERS NAME	SCHOOL DISTRICT	LAND	TAX DESCRIPTION	TAXABLE VALUE		
CURRENT OWNERS ADDRESS	PARCEL SIZE/GRID COORD	TOTAL	SPECIAL DISTRICTS			ACCOUNT NO.

77.001-1-59	853 Old Potsdam Parishville R			77.001-1-59		*****
Caswell Joseph	210 1 Family Res		COUNTY TAXABLE VALUE	85,000		1-183- 5
10255 Dover St Apt 322	Potsdam 2 407402	21,500	TOWN TAXABLE VALUE	85,000		
Westminster, CO 80021-3985	X	85,000	SCHOOL TAXABLE VALUE	85,000		
	X		AG002 Ag Dist #2	.00 MT		
	X		FD034 Potsdam Fire Prot	85,000 TO M		
	ACRES 4.00					
	EAST-0347789 NRTH-1695232					
	DEED BOOK 2006 PG-3451					
	FULL MARKET VALUE	88,542				

77.001-1-60	434,438 Old Potsdam Parishville R			77.001-1-60		*****
Beckley John	411 Apartment		COUNTY TAXABLE VALUE	320,000		1-190- 4. 1
Beckley Eileen	Potsdam 2 407402	118,300	TOWN TAXABLE VALUE	320,000		
3 The Enclosure	X	320,000	SCHOOL TAXABLE VALUE	320,000		
Colts Neck, NJ 07722-1023	X		FD034 Potsdam Fire Prot	320,000 TO M		
	X					
	ACRES 32.10					
	EAST-0337063 NRTH-1695666					
	DEED BOOK 911 PG-00721					
	FULL MARKET VALUE	333,333				

77.001-1-63	867 Old Potsdam Parishville R			77.001-1-63		*****
Jerome Audie	210 1 Family Res		Basic Star 41854	0	0	1-206- 7
Jerome Laurie A	Potsdam 2 407402	21,400	COUNTY TAXABLE VALUE	46,000	0	28,800
867 Old Potsdam Parishville Rd	X	46,000	TOWN TAXABLE VALUE	46,000		
Potsdam, NY 13676	X		SCHOOL TAXABLE VALUE	17,200		
	X		AG002 Ag Dist #2	.00 MT		
	ACRES 3.80		FD034 Potsdam Fire Prot	46,000 TO M		
	EAST-0348119 NRTH-1695146					
	DEED BOOK 1028 PG-00961					
	FULL MARKET VALUE	47,917				

77.001-4-1	Sayles Rd			77.001-4-1		*****
Ontko Carol	322 Rural vac>10		COUNTY TAXABLE VALUE	25,500		1-228- 2
120 Trent Rd	Potsdam 2 407402	25,500	TOWN TAXABLE VALUE	25,500		
Turnersville, NJ 08012-1824	X	25,500	SCHOOL TAXABLE VALUE	25,500		
	X		AG002 Ag Dist #2	.00 MT		
	X		FD034 Potsdam Fire Prot	25,500 TO M		
	ACRES 35.20					
	EAST-0342181 NRTH-1691016					
	DEED BOOK 1046 PG-00719					
	FULL MARKET VALUE	26,563				

STATE OF NEW YORK
 COUNTY - St Lawrence
 TOWN - Potsdam
 SWIS - 407489

2 0 1 2 T E N T A T I V E A S S E S S M E N T R O L L
 T A X A B L E SECTION OF THE ROLL - 1

PAGE 1661
 VALUATION DATE-JUL 01, 2011
 TAXABLE STATUS DATE-MAR 01, 2012

TAX MAP NUMBER SEQUENCE
 UNIFORM PERCENT OF VALUE IS 096.00
 UNIFORM PERCENT OF VALUE IS 096.00

TAX MAP PARCEL NUMBER	PROPERTY LOCATION & CLASS	ASSESSMENT	EXEMPTION CODE-----	COUNTY-----	TOWN-----	SCHOOL
CURRENT OWNERS NAME	SCHOOL DISTRICT	LAND	TAX DESCRIPTION	TAXABLE VALUE		
CURRENT OWNERS ADDRESS	PARCEL SIZE/GRID COORD	TOTAL	SPECIAL DISTRICTS	ACCOUNT NO.		
***** 77.001-4-2 *****						
130 Sayles Rd						
77.001-4-2	210 1 Family Res		COUNTY TAXABLE VALUE	60,000		
Patton Diane	Potsdam 2 407402	22,600	TOWN TAXABLE VALUE	60,000		
Attn: Lafountain Roger	X	60,000	SCHOOL TAXABLE VALUE	60,000		
137 Sayles Rd	X		AG002 Ag Dist #2	.00	MT	
Potsdam, NY 13676	X		FD034 Potsdam Fire Prot	60,000	TO M	
	ACRES 6.90					
	EAST-0341987 NRTH-1691427					
	DEED BOOK 1072 PG-480					
	FULL MARKET VALUE	62,500				
***** 77.001-4-3 *****						
77.001-4-3	Sayles Rd					
Lafountain Roger M	312 Vac w/imprv		COUNTY TAXABLE VALUE	5,800		
137 Sayles Rd	Potsdam 2 407402	1,400	TOWN TAXABLE VALUE	5,800		
Potsdam, NY 13676-3407	X	5,800	SCHOOL TAXABLE VALUE	5,800		
	X		AG002 Ag Dist #2	.00	MT	
	X		FD034 Potsdam Fire Prot	5,800	TO M	
	ACRES 1.40					
	EAST-0342420 NRTH-1691730					
	DEED BOOK 1051 PG-685					
	FULL MARKET VALUE	6,042				
***** 77.001-4-4 *****						
77.001-4-4	137 Sayles Rd					
Lafountain Roger	210 1 Family Res		Basic Star 41854	0	0	28,800
Lafountain Johanna	Potsdam 2 407402	21,800	COUNTY TAXABLE VALUE	52,000		
137 Sayles Rd	X	52,000	TOWN TAXABLE VALUE	52,000		
Potsdam, NY 13676-3407	X		SCHOOL TAXABLE VALUE	23,200		
	X		AG002 Ag Dist #2	.00	MT	
	FRNT 270.00 DPTH 100.00		FD034 Potsdam Fire Prot	52,000	TO M	
	ACRES 4.80					
	EAST-0342853 NRTH-1691968					
	DEED BOOK 1031 PG-00028					
	FULL MARKET VALUE	54,167				
***** 77.001-4-5 *****						
77.001-4-5	Sayles Rd					
Lafountain Roger M	322 Rural vac>10		COUNTY TAXABLE VALUE	14,800		
137 Sayles Rd	Potsdam 2 407402	14,800	TOWN TAXABLE VALUE	14,800		
Potsdam, NY 13676-3407	X	14,800	SCHOOL TAXABLE VALUE	14,800		
	X		AG002 Ag Dist #2	.00	MT	
	X		FD034 Potsdam Fire Prot	14,800	TO M	
	ACRES 42.30					
	EAST-0343632 NRTH-1692141					
	DEED BOOK 1036 PG-620					
	FULL MARKET VALUE	15,417				

STATE OF NEW YORK
 COUNTY - St Lawrence
 TOWN - Potsdam
 SWIS - 407489

2 0 1 2 T E N T A T I V E A S S E S S M E N T R O L L
 T A X A B L E SECTION OF THE ROLL - 1

PAGE 1662
 VALUATION DATE-JUL 01, 2011
 TAXABLE STATUS DATE-MAR 01, 2012

TAX MAP NUMBER SEQUENCE
 UNIFORM PERCENT OF VALUE IS 096.00
 UNIFORM PERCENT OF VALUE IS 096.00

TAX MAP PARCEL NUMBER	PROPERTY LOCATION & CLASS	ASSESSMENT	EXEMPTION CODE	COUNTY	TOWN	SCHOOL
CURRENT OWNERS NAME	SCHOOL DISTRICT	LAND	TAX DESCRIPTION	TAXABLE VALUE		
CURRENT OWNERS ADDRESS	PARCEL SIZE/GRID COORD	TOTAL	SPECIAL DISTRICTS			ACCOUNT NO.
***** 77.001-4-6 *****						
77.001-4-6	Sayles Rd 322 Rural vac>10		COUNTY TAXABLE VALUE	10,300		
Patton Diane	Potsdam 2 407402	10,300	TOWN TAXABLE VALUE	10,300		
27 Mineola Ct	X	10,300	SCHOOL TAXABLE VALUE	10,300		
Hampton Bays, NY 11946	X		AG002 Ag Dist #2	.00 MT		
	X		FD034 Potsdam Fire Prot	10,300 TO M		
	ACRES 14.20					
	EAST-0344000 NRTH-1691578					
	DEED BOOK 1055 PG-788					
	FULL MARKET VALUE	10,729				
***** 77.001-4-7 *****						
77.001-4-7	Sayles Rd 314 Rural vac<10		COUNTY TAXABLE VALUE	9,800		
LaFountain Pascale N	Potsdam 2 407402	9,800	TOWN TAXABLE VALUE	9,800		
137 Sayles Rd	X	9,800	SCHOOL TAXABLE VALUE	9,800		
Potsdam, NY 13676	X		AG002 Ag Dist #2	.00 MT		
	X		FD034 Potsdam Fire Prot	9,800 TO M		
	ACRES 9.30					
	EAST-0342658 NRTH-1690757					
	DEED BOOK 2009 PG-4910					
	FULL MARKET VALUE	10,208				

STATE OF NEW YORK
 COUNTY - St Lawrence
 TOWN - Potsdam
 SWIS - 407489

2 0 1 2 T E N T A T I V E A S S E S S M E N T R O L L
 T A X A B L E SECTION OF THE ROLL - 1
 M A P S E C T I O N - 077
 S U B - S E C T I O N - 001
 UNIFORM PERCENT OF VALUE IS 096.00

PAGE 1663
 VALUATION DATE-JUL 01, 2011
 TAXABLE STATUS DATE-MAR 01, 2012
 RPS150/V04/L015
 CURRENT DATE 4/25/2012

*** S P E C I A L D I S T R I C T S U M M A R Y ***

CODE	DISTRICT NAME	TOTAL PARCELS	EXTENSION TYPE	EXTENSION VALUE	AD VALOREM VALUE	EXEMPT AMOUNT	TAXABLE VALUE
AG002	Ag Dist #2		47 MOVTAX				
FD034	Potsdam Fire P		70 TOTAL M		6645,600	600	6645,000

*** S C H O O L D I S T R I C T S U M M A R Y ***

CODE	DISTRICT NAME	TOTAL PARCELS	ASSESSED LAND	ASSESSED TOTAL	EXEMPT AMOUNT	TOTAL TAXABLE	STAR AMOUNT	STAR TAXABLE
406601	Parishville 1	8	436,200	1323,800		1323,800	144,000	1179,800
407402	Potsdam 2	62	1554,900	5321,800	2,100	5319,700	1113,390	4206,310
	S U B - T O T A L	70	1991,100	6645,600	2,100	6643,500	1257,390	5386,110
	T O T A L	70	1991,100	6645,600	2,100	6643,500	1257,390	5386,110

*** S Y S T E M C O D E S S U M M A R Y ***

NO SYSTEM EXEMPTIONS AT THIS LEVEL

*** E X E M P T I O N S U M M A R Y ***

CODE	DESCRIPTION	TOTAL PARCELS	COUNTY	TOWN	SCHOOL
41121	Vet - Wart	3	34,560	34,560	
41131	Vet - Comb	2	37,370	37,370	
41400	Clergy	1	1,500	1,500	1,500
41834	Enhanced S	9			537,390
41854	Basic Star	25			720,000
42100	Silo	2	600	600	600
	T O T A L	42	74,030	74,030	1259,490

STATE OF NEW YORK
COUNTY - St Lawrence
TOWN - Potsdam
SWIS - 407489

2 0 1 2 T E N T A T I V E A S S E S S M E N T R O L L
T A X A B L E SECTION OF THE ROLL - 1
M A P S E C T I O N - 077
S U B - S E C T I O N - 001
UNIFORM PERCENT OF VALUE IS 096.00

PAGE 1664
VALUATION DATE-JUL 01, 2011
TAXABLE STATUS DATE-MAR 01, 2012
RPS150/V04/L015
CURRENT DATE 4/25/2012

*** G R A N D T O T A L S ***

ROLL SEC	DESCRIPTION	TOTAL PARCELS	ASSESSED LAND	ASSESSED TOTAL	TAXABLE COUNTY	TAXABLE TOWN	TAXABLE SCHOOL	STAR TAXABLE
1	TAXABLE	70	1991,100	6645,600	6571,570	6571,570	6643,500	5386,110

STATE OF NEW YORK
 COUNTY - St Lawrence
 TOWN - Potsdam
 SWIS - 407489

2 0 1 2 T E N T A T I V E A S S E S S M E N T R O L L
 T A X A B L E SECTION OF THE ROLL - 1

PAGE 1665
 VALUATION DATE-JUL 01, 2011
 TAXABLE STATUS DATE-MAR 01, 2012

TAX MAP NUMBER SEQUENCE
 UNIFORM PERCENT OF VALUE IS 096.00
 UNIFORM PERCENT OF VALUE IS 096.00

TAX MAP PARCEL NUMBER	PROPERTY LOCATION & CLASS	ASSESSMENT	EXEMPTION CODE-----	COUNTY-----	TOWN-----	SCHOOL
CURRENT OWNERS NAME	SCHOOL DISTRICT	LAND	TAX DESCRIPTION	TAXABLE VALUE		
CURRENT OWNERS ADDRESS	PARCEL SIZE/GRID COORD	TOTAL	SPECIAL DISTRICTS			ACCOUNT NO.

77.002-1-5	907 Old Potsdam Parishville R			77.002-1-5		*****
Bedore Kelly	210 1 Family Res		Basic Star 41854	0	0	1-265- 1
907 Old Potsdam Parishville Rd	Potsdam 2 407402	20,300	COUNTY TAXABLE VALUE		52,400	
Potsdam, NY 13676	X	52,400	TOWN TAXABLE VALUE		52,400	
	X		SCHOOL TAXABLE VALUE		23,600	
	ACRES 1.00 BANK8888869		AG002 Ag Dist #2		.00 MT	
	EAST-0349267 NRTH-1694951		FD034 Potsdam Fire Prot		52,400 TO M	
	DEED BOOK 2003 PG-8427					
	FULL MARKET VALUE	54,583				

77.002-1-6	894 Old Potsdam Parishville R			77.002-1-6		*****
Johns Robin	210 1 Family Res		COUNTY TAXABLE VALUE		22,000	1-222- 6
Hugg Paul	Potsdam 2 407402	12,000	TOWN TAXABLE VALUE		22,000	
207 LaFrance St	2011sp19000	22,000	SCHOOL TAXABLE VALUE		22,000	
Elmira, NY 14904-1822	X		AG002 Ag Dist #2		.00 MT	
	X		FD034 Potsdam Fire Prot		22,000 TO M	
	FRNT 122.00 DPTH 105.00					
	EAST-0348834 NRTH-1694800					
	DEED BOOK 2011 PG-11672					
	FULL MARKET VALUE	22,917				

77.002-1-7	Old Potsdam Parishville R			77.002-1-7		*****
Snell Gary Jr	323 Vacant rural		COUNTY TAXABLE VALUE		12,400	1-172- 5
Snell Michelle	Potsdam 2 407402	12,400	TOWN TAXABLE VALUE		12,400	
702 State Highway 72	2007sp117000< 3 lots	12,400	SCHOOL TAXABLE VALUE		12,400	
Potsdam, NY 13676	X		AG002 Ag Dist #2		.00 MT	
	X		FD034 Potsdam Fire Prot		12,400 TO M	
	ACRES 19.30					
	EAST-0348184 NRTH-1694541					
	DEED BOOK 2007 PG-13863					
	FULL MARKET VALUE	12,917				

77.002-1-8	Old Potsdam Parishville R			77.002-1-8		*****
Snell Gary Jr	323 Vacant rural		COUNTY TAXABLE VALUE		13,300	1-172- 6.1
Snell Michelle	Potsdam 2 407402	13,300	TOWN TAXABLE VALUE		13,300	
702 State Highway 72	2007sp117000<3 lots	13,300	SCHOOL TAXABLE VALUE		13,300	
Potsdam, NY 13676	X		AG002 Ag Dist #2		.00 MT	
	X		FD034 Potsdam Fire Prot		13,300 TO M	
	ACRES 21.60					
	EAST-0348595 NRTH-1695795					
	DEED BOOK 2007 PG-13863					
	FULL MARKET VALUE	13,854				

STATE OF NEW YORK
 COUNTY - St Lawrence
 TOWN - Potsdam
 SWIS - 407489

2 0 1 2 T E N T A T I V E A S S E S S M E N T R O L L
 T A X A B L E SECTION OF THE ROLL - 1

PAGE 1666
 VALUATION DATE-JUL 01, 2011
 TAXABLE STATUS DATE-MAR 01, 2012

TAX MAP NUMBER SEQUENCE
 UNIFORM PERCENT OF VALUE IS 096.00
 UNIFORM PERCENT OF VALUE IS 096.00

TAX MAP PARCEL NUMBER	PROPERTY LOCATION & CLASS	ASSESSMENT	EXEMPTION CODE	COUNTY	TOWN	SCHOOL
CURRENT OWNERS NAME	SCHOOL DISTRICT	LAND	TAX DESCRIPTION	TAXABLE VALUE		
CURRENT OWNERS ADDRESS	PARCEL SIZE/GRID COORD	TOTAL	SPECIAL DISTRICTS	ACCOUNT NO.		
***** 77.002-1-9.11 *****						
77.002-1-9.11	Old Potsdam Parishville R 322 Rural vac>10		COUNTY TAXABLE VALUE	11,000		
Sullivan Daniel	Potsdam 2 407402	11,000	TOWN TAXABLE VALUE	11,000		
Sullivan Tammy	X	11,000	SCHOOL TAXABLE VALUE	11,000		
984 Old Potsdam Parishville Rd	X		AG002 Ag Dist #2	.00	MT	
Potsdam, NY 13676	X		FD034 Potsdam Fire Prot	11,000	TO	M
	ACRES 37.00					
	EAST-0349461 NRTH-1695730					
	DEED BOOK 1069 PG-495					
	FULL MARKET VALUE	11,458				
***** 77.002-1-9.21 *****						
77.002-1-9.21	901 Old Potsdam Parishville R 210 1 Family Res		Basic Star 41854	0	0	28,800
Smith Kevin	Potsdam 2 407402	21,800	COUNTY TAXABLE VALUE	90,500		
Smith Rebecca	ACRES 4.80	90,500	TOWN TAXABLE VALUE	90,500		
901 Old Potsdam Parishville Rd	EAST-0348991 NRTH-1695083		SCHOOL TAXABLE VALUE	61,700		
Potsdam, NY 13676	DEED BOOK 2000 PG-10626		AG002 Ag Dist #2	.00	MT	
	FULL MARKET VALUE	94,271	FD034 Potsdam Fire Prot	90,500	TO	M

STATE OF NEW YORK
 COUNTY - St Lawrence
 TOWN - Potsdam
 SWIS - 407489

2 0 1 2 T E N T A T I V E A S S E S S M E N T R O L L
 T A X A B L E SECTION OF THE ROLL - 1
 M A P S E C T I O N - 077
 S U B - S E C T I O N - 002
 UNIFORM PERCENT OF VALUE IS 096.00

PAGE 1667
 VALUATION DATE-JUL 01, 2011
 TAXABLE STATUS DATE-MAR 01, 2012
 RPS150/V04/L015
 CURRENT DATE 4/25/2012

*** S P E C I A L D I S T R I C T S U M M A R Y ***

CODE	DISTRICT NAME	TOTAL PARCELS	EXTENSION TYPE	EXTENSION VALUE	AD VALOREM VALUE	EXEMPT AMOUNT	TAXABLE VALUE
AG002	Ag Dist #2	6	MOVTAX				
FD034	Potsdam Fire P	6	TOTAL M		201,600		201,600

*** S C H O O L D I S T R I C T S U M M A R Y ***

CODE	DISTRICT NAME	TOTAL PARCELS	ASSESSED LAND	ASSESSED TOTAL	EXEMPT AMOUNT	TOTAL TAXABLE	STAR AMOUNT	STAR TAXABLE
407402	Potsdam 2	6	90,800	201,600		201,600	57,600	144,000
	S U B - T O T A L	6	90,800	201,600		201,600	57,600	144,000
	T O T A L	6	90,800	201,600		201,600	57,600	144,000

*** S Y S T E M C O D E S S U M M A R Y ***

NO SYSTEM EXEMPTIONS AT THIS LEVEL

*** E X E M P T I O N S U M M A R Y ***

CODE	DESCRIPTION	TOTAL PARCELS	COUNTY	TOWN	SCHOOL
41854	Basic Star	2			57,600
	T O T A L	2			57,600

*** G R A N D T O T A L S ***

ROLL SEC	DESCRIPTION	TOTAL PARCELS	ASSESSED LAND	ASSESSED TOTAL	TAXABLE COUNTY	TAXABLE TOWN	TAXABLE SCHOOL	STAR TAXABLE
1	TAXABLE	6	90,800	201,600	201,600	201,600	201,600	144,000

STATE OF NEW YORK
 COUNTY - St Lawrence
 TOWN - Potsdam
 SWIS - 407489

2 0 1 2 T E N T A T I V E A S S E S S M E N T R O L L
 T A X A B L E SECTION OF THE ROLL - 1

PAGE 1668
 VALUATION DATE-JUL 01, 2011
 TAXABLE STATUS DATE-MAR 01, 2012

TAX MAP NUMBER SEQUENCE
 UNIFORM PERCENT OF VALUE IS 096.00
 UNIFORM PERCENT OF VALUE IS 096.00

TAX MAP PARCEL NUMBER	PROPERTY LOCATION & CLASS	ASSESSMENT	EXEMPTION CODE-----	COUNTY-----	TOWN-----	SCHOOL
CURRENT OWNERS NAME	SCHOOL DISTRICT	LAND	TAX DESCRIPTION	TAXABLE VALUE		
CURRENT OWNERS ADDRESS	PARCEL SIZE/GRID COORD	TOTAL	SPECIAL DISTRICTS	ACCOUNT NO.		

77.003-1-4.2	6110A Sh 56 210 1 Family Res		Basic Star 41854	0	0	28,800
Bicknell John	Parishville 1 406601	21,200	COUNTY TAXABLE VALUE			168,000
Bicknell Alena	X	168,000	TOWN TAXABLE VALUE			168,000
PO Box 5110	X		SCHOOL TAXABLE VALUE			139,200
Potsdam, NY 13676	X		FD034 Potsdam Fire Prot			168,000 TO M
	ACRES 3.30 BANK8888869					
	EAST-0336855 NRTH-1686908					
	DEED BOOK 1084 PG-949					
	FULL MARKET VALUE	175,000				

77.003-1-4.12	300 Sh 72 411 Apartment		COUNTY TAXABLE VALUE			282,000
Randi Joseph	Parishville 1 406601	68,000	TOWN TAXABLE VALUE			282,000
Randi Cynthia	Fairway Estates	282,000	SCHOOL TAXABLE VALUE			282,000
950 Bagdad Rd #A	ACRES 12.00		FD034 Potsdam Fire Prot			282,000 TO M
Potsdam, NY 13676-3264	EAST-0337769 NRTH-1687616					
	DEED BOOK 2003 PG-13088					
	FULL MARKET VALUE	293,750				

77.003-1-6	Sh 56 314 Rural vac<10		COUNTY TAXABLE VALUE			17,800
Bicknell Robert D	Parishville 1 406601	17,800	TOWN TAXABLE VALUE			17,800
PO Box 5110	95sp30000	17,800	SCHOOL TAXABLE VALUE			17,800
Potsdam, NY 13676	86sp30000		FD034 Potsdam Fire Prot			17,800 TO M
	X					
	ACRES 5.00					
	EAST-0336793 NRTH-1687117					
	DEED BOOK 1092 PG-1122					
	FULL MARKET VALUE	18,542				

STATE OF NEW YORK
 COUNTY - St Lawrence
 TOWN - Potsdam
 SWIS - 407489

2 0 1 2 T E N T A T I V E A S S E S S M E N T R O L L
 T A X A B L E S E C T I O N O F T H E R O L L - 1
 M A P S E C T I O N - 0 7 7
 S U B - S E C T I O N - 0 0 3
 U N I F O R M P E R C E N T O F V A L U E I S 0 9 6 . 0 0

PAGE 1669
 VALUATION DATE-JUL 01, 2011
 TAXABLE STATUS DATE-MAR 01, 2012
 RPS150/V04/L015
 CURRENT DATE 4/25/2012

*** S P E C I A L D I S T R I C T S U M M A R Y ***

CODE	DISTRICT NAME	TOTAL PARCELS	EXTENSION TYPE	EXTENSION VALUE	AD VALOREM VALUE	EXEMPT AMOUNT	TAXABLE VALUE
FD034	Potsdam Fire P	3	TOTAL M		467,800		467,800

*** S C H O O L D I S T R I C T S U M M A R Y ***

CODE	DISTRICT NAME	TOTAL PARCELS	ASSESSED LAND	ASSESSED TOTAL	EXEMPT AMOUNT	TOTAL TAXABLE	STAR AMOUNT	STAR TAXABLE
406601	Parishville 1	3	107,000	467,800		467,800	28,800	439,000
	S U B - T O T A L	3	107,000	467,800		467,800	28,800	439,000
	T O T A L	3	107,000	467,800		467,800	28,800	439,000

*** S Y S T E M C O D E S S U M M A R Y ***

NO SYSTEM EXEMPTIONS AT THIS LEVEL

*** E X E M P T I O N S U M M A R Y ***

CODE	DESCRIPTION	TOTAL PARCELS	COUNTY	TOWN	SCHOOL
41854	Basic Star	1			28,800
	T O T A L	1			28,800

*** G R A N D T O T A L S ***

ROLL SEC	DESCRIPTION	TOTAL PARCELS	ASSESSED LAND	ASSESSED TOTAL	TAXABLE COUNTY	TAXABLE TOWN	TAXABLE SCHOOL	STAR TAXABLE
1	TAXABLE	3	107,000	467,800	467,800	467,800	467,800	439,000

STATE OF NEW YORK
COUNTY - St Lawrence
TOWN - Potsdam
SWIS - 407489

2 0 1 2 T E N T A T I V E A S S E S S M E N T R O L L
T A X A B L E SECTION OF THE ROLL - 1

PAGE 1670
VALUATION DATE-JUL 01, 2011
TAXABLE STATUS DATE-MAR 01, 2012

TAX MAP NUMBER SEQUENCE
UNIFORM PERCENT OF VALUE IS 096.00
UNIFORM PERCENT OF VALUE IS 096.00

TAX MAP PARCEL NUMBER	PROPERTY LOCATION & CLASS	ASSESSMENT	EXEMPTION CODE	COUNTY	TOWN	SCHOOL
CURRENT OWNERS NAME	SCHOOL DISTRICT	LAND	TAX DESCRIPTION	TAXABLE VALUE		
CURRENT OWNERS ADDRESS	PARCEL SIZE/GRID COORD	TOTAL	SPECIAL DISTRICTS			ACCOUNT NO.
***** 89.002-2-1.1 *****						
89.002-2-1.1	Ames Rd 322 Rural vac>10		Ag Distric 41720	0	11,414	11,414
North Woods Properties Inc	Potsdam 2 407402	26,300	COUNTY TAXABLE VALUE		14,886	11,414
5984 County Route 27	X	26,300	TOWN TAXABLE VALUE		14,886	
Canton, NY 13617	X		SCHOOL TAXABLE VALUE		14,886	
	X		AG002 Ag Dist #2		.00 MT	
MAY BE SUBJECT TO PAYMENT	ACRES 36.40		FD034 Potsdam Fire Prot		14,886	TO M
UNDER AGDIST LAW TIL 2016	EAST-0308152 NRTH-1679492		11,414 EX			
	DEED BOOK 2008 PG-1654					
	FULL MARKET VALUE	27,396				
***** 89.002-2-2.11 *****						
89.002-2-2.11	167 Ames Rd 210 1 Family Res		Basic Star 41854	0	0	28,800
Cubley Cynthia	Potsdam 2 407402	28,000	COUNTY TAXABLE VALUE		172,500	1-272- 2.1
167 Ames Rd	X	172,500	TOWN TAXABLE VALUE		172,500	
Potsdam, NY 13676	X		SCHOOL TAXABLE VALUE		143,700	
	X		AG002 Ag Dist #2		.00 MT	
	ACRES 19.30		FD034 Potsdam Fire Prot		172,500	TO M
	EAST-0308498 NRTH-1678692					
	DEED BOOK 960 PG-00750					
	FULL MARKET VALUE	179,688				
***** 89.002-2-3 *****						
89.002-2-3	355 Giffin Rd 220 2 Family Res		Basic Star 41854	0	0	28,800
Bohl Douglas G	Potsdam 2 407402	17,900	COUNTY TAXABLE VALUE		170,000	1-272- 2.2
Bohl Coreen C	99sp65000	170,000	TOWN TAXABLE VALUE		170,000	
355 Giffin Rd	2006spl62000		SCHOOL TAXABLE VALUE		141,200	
Potsdam, NY 13676	X		AG002 Ag Dist #2		.00 MT	
	ACRES 5.20 BANK8888830		FD034 Potsdam Fire Prot		170,000	TO M
	EAST-0308498 NRTH-1678260					
	DEED BOOK 2006 PG-12192					
	FULL MARKET VALUE	177,083				
***** 89.002-2-4 *****						
89.002-2-4	141 Ames Rd 210 1 Family Res		Enhanced S 41834	0	0	52,700
Alfonsin Edward	Potsdam 2 407402	16,700	COUNTY TAXABLE VALUE		52,700	1-164- 9
141 Ames Rd	Also see deed 960/754	52,700	TOWN TAXABLE VALUE		52,700	
Potsdam, NY 13676	X		SCHOOL TAXABLE VALUE		0	
	X		AG002 Ag Dist #2		.00 MT	
	ACRES 2.30		FD034 Potsdam Fire Prot		52,700	TO M
	EAST-0308910 NRTH-1678432					
	DEED BOOK 802 PG-230					
	FULL MARKET VALUE	54,896				

STATE OF NEW YORK
 COUNTY - St Lawrence
 TOWN - Potsdam
 SWIS - 407489

2 0 1 2 T E N T A T I V E A S S E S S M E N T R O L L
 T A X A B L E SECTION OF THE ROLL - 1

PAGE 1671
 VALUATION DATE-JUL 01, 2011
 TAXABLE STATUS DATE-MAR 01, 2012

TAX MAP NUMBER SEQUENCE
 UNIFORM PERCENT OF VALUE IS 096.00
 UNIFORM PERCENT OF VALUE IS 096.00

TAX MAP PARCEL NUMBER	PROPERTY LOCATION & CLASS	ASSESSMENT	EXEMPTION CODE-----	COUNTY-----	TOWN-----	SCHOOL
CURRENT OWNERS NAME	SCHOOL DISTRICT	LAND	TAX DESCRIPTION	TAXABLE VALUE		
CURRENT OWNERS ADDRESS	PARCEL SIZE/GRID COORD	TOTAL	SPECIAL DISTRICTS			ACCOUNT NO.
***** 89.002-2-5 *****						
	383 Giffin Rd					1-275- 4
89.002-2-5	210 1 Family Res		Basic Star 41854	0	0	28,800
Stevens John Howard	Potsdam 2 407402	17,100	COUNTY TAXABLE VALUE		77,000	
383 Giffin Rd	X	77,000	TOWN TAXABLE VALUE		77,000	
Potsdam, NY 13676	X		SCHOOL TAXABLE VALUE		48,200	
	X		AG002 Ag Dist #2		.00 MT	
	ACRES 3.20		FD034 Potsdam Fire Prot		77,000 TO M	
	EAST-0309278 NRTH-1678649					
	DEED BOOK 00977 PG-00634					
	FULL MARKET VALUE	80,208				
***** 89.002-2-6 *****						
	568,610 Cr 35					1-266-10
89.002-2-6	240 Rural res		Ag Distric 41720	0	60,558	60,558
Kogut Kenneth L	Potsdam 2 407402	85,500	Basic Star 41854	0	0	28,800
Kogut Joan K	South Canton/zone R-A	295,000	COUNTY TAXABLE VALUE		234,442	
610 County Route 35	X		TOWN TAXABLE VALUE		234,442	
Potsdam, NY 13676	X		SCHOOL TAXABLE VALUE		205,642	
	ACRES 171.90		AG002 Ag Dist #2		.00 MT	
MAY BE SUBJECT TO PAYMENT	EAST-0310577 NRTH-1679795		FD034 Potsdam Fire Prot		234,442 TO M	
UNDER AGDIST LAW TIL 2016	DEED BOOK 2003 PG-22761		60,558 EX			
	FULL MARKET VALUE	307,292				
***** 89.002-2-7.1 *****						
	516 Cr 35					1-164- 7
89.002-2-7.1	112 Dairy farm		Basic Star 41854	0	0	28,800
Brant Joseph L	Potsdam 2 407402	32,400	Silo 42100	0	500	500
516 County Route 35	South Canton/zone R-A	61,000	COUNTY TAXABLE VALUE		60,500	
Potsdam, NY 13676	93sp110000		TOWN TAXABLE VALUE		60,500	
	X		SCHOOL TAXABLE VALUE		31,700	
	ACRES 60.80		AG002 Ag Dist #2		.00 MT	
	EAST-0311638 NRTH-1676919		FD034 Potsdam Fire Prot		60,500 TO M	
	DEED BOOK 2005 PG-2931		500 EX			
	FULL MARKET VALUE	63,542				
***** 89.002-2-7.3 *****						
	CR 35					
89.002-2-7.3	314 Rural vac<10		COUNTY TAXABLE VALUE		2,800	
Smith Jon C	Potsdam 2 407402	2,800	TOWN TAXABLE VALUE		2,800	
Smith Sarah L	ACRES 2.80	2,800	SCHOOL TAXABLE VALUE		2,800	
17 W Boyd Pond Rd	EAST-0311562 NRTH-1676656		AG002 Ag Dist #2		.00 MT	
Russell, NY 13684	DEED BOOK 2004 PG-2297		FD034 Potsdam Fire Prot		2,800 TO M	
	FULL MARKET VALUE	2,917				

STATE OF NEW YORK
 COUNTY - St Lawrence
 TOWN - Potsdam
 SWIS - 407489

2 0 1 2 T E N T A T I V E A S S E S S M E N T R O L L
 T A X A B L E SECTION OF THE ROLL - 1

PAGE 1672
 VALUATION DATE-JUL 01, 2011
 TAXABLE STATUS DATE-MAR 01, 2012

TAX MAP NUMBER SEQUENCE
 UNIFORM PERCENT OF VALUE IS 096.00
 UNIFORM PERCENT OF VALUE IS 096.00

TAX MAP PARCEL NUMBER	PROPERTY LOCATION & CLASS	ASSESSMENT	EXEMPTION CODE-----	COUNTY-----	TOWN-----	SCHOOL
CURRENT OWNERS NAME	SCHOOL DISTRICT	LAND	TAX DESCRIPTION	TAXABLE VALUE		
CURRENT OWNERS ADDRESS	PARCEL SIZE/GRID COORD	TOTAL	SPECIAL DISTRICTS			ACCOUNT NO.
***** 89.002-2-7.22 *****						
92 Ames Rd						
89.002-2-7.22	240 Rural res		Basic Star 41854	0	0	28,800
Livernois Brian	Potsdam 2 407402	20,900	COUNTY TAXABLE VALUE		191,500	
Livernois Shana	ACRES 13.90	191,500	TOWN TAXABLE VALUE		191,500	
92 Ames Rd	EAST-0310768 NRTH-1676932		SCHOOL TAXABLE VALUE		162,700	
Potsdam, NY 13676	DEED BOOK 2004 PG-14610		AG002 Ag Dist #2		.00 MT	
	FULL MARKET VALUE	199,479	FD034 Potsdam Fire Prot		191,500 TO M	
***** 89.002-2-7.211 *****						
92 Ames Rd						
89.002-2-7.211	322 Rural vac>10		COUNTY TAXABLE VALUE		4,400	
Hurlbut Andrew	Potsdam 2 407402	4,400	TOWN TAXABLE VALUE		4,400	
Hurlbut Elisha	2010sp24000	4,400	SCHOOL TAXABLE VALUE		4,400	
3003 County Route 21	ACRES 14.80		AG002 Ag Dist #2		.00 MT	
Canton, NY 13617	EAST-0311080 NRTH-1676533		FD034 Potsdam Fire Prot		4,400 TO M	
	DEED BOOK 2010 PG-3882					
	FULL MARKET VALUE	4,583				
***** 89.002-2-7.212 *****						
525 CR 35						
89.002-2-7.212	240 Rural res		Ag Buildin 41700	0	4,500	4,500 4,500
Prashaw Joseph E	Potsdam 2 407402	22,000	Ag Buildin 41700	0	500	500 500
Nakamachi Akiko M	2005sp25000	161,800	Basic Star 41854	0	0	28,800
525 County Route 35	ACRES 23.90		COUNTY TAXABLE VALUE		156,800	
Potsdam, NY 13676	EAST-0310976 NRTH-1677600		TOWN TAXABLE VALUE		156,800	
	DEED BOOK 2006 PG-14022		SCHOOL TAXABLE VALUE		128,000	
MAY BE SUBJECT TO PAYMENT	FULL MARKET VALUE	168,542	AG002 Ag Dist #2		.00 MT	
UNDER RPTL483 UNTIL 2018			FD034 Potsdam Fire Prot		161,800 TO M	
***** 89.002-2-8.2 *****						
480 Cr 35						
89.002-2-8.2	240 Rural res		Basic Star 41854	0	0	28,800
Pratt Nathan E	Potsdam 2 407402	23,400	COUNTY TAXABLE VALUE		165,000	
Pratt Mitra L	94sp2500	165,000	TOWN TAXABLE VALUE		165,000	
480 County Route 35	2010sp176000		SCHOOL TAXABLE VALUE		136,200	
Potsdam, NY 13676	X		FD034 Potsdam Fire Prot		165,000 TO M	
	ACRES 25.20 BANK8888209					
	EAST-0312006 NRTH-1676054					
	DEED BOOK 2010 PG-8684					
	FULL MARKET VALUE	168,367				
***** 89.002-2-8.11 *****						
446 Cr 35						1-240- 5
89.002-2-8.11	240 Rural res		Vet - Wart 41121	0	11,520	11,520 0
Merithew Robert	Potsdam 2 407402	37,200	Enhanced S 41834	0	0	59,710
Merithew Shirley	X	140,000	COUNTY TAXABLE VALUE		128,480	
446 County Route 35	X		TOWN TAXABLE VALUE		128,480	
Canton, NY 13617	ACRES 70.60		SCHOOL TAXABLE VALUE		80,290	
	EAST-0312027 NRTH-1674995		FD034 Potsdam Fire Prot		140,000 TO M	
	DEED BOOK 881 PG-839					
	FULL MARKET VALUE	145,833				

STATE OF NEW YORK
 COUNTY - St Lawrence
 TOWN - Potsdam
 SWIS - 407489

2 0 1 2 T E N T A T I V E A S S E S S M E N T R O L L
 T A X A B L E SECTION OF THE ROLL - 1

PAGE 1673
 VALUATION DATE-JUL 01, 2011
 TAXABLE STATUS DATE-MAR 01, 2012

TAX MAP NUMBER SEQUENCE
 UNIFORM PERCENT OF VALUE IS 096.00
 UNIFORM PERCENT OF VALUE IS 096.00

TAX MAP PARCEL NUMBER	PROPERTY LOCATION & CLASS	ASSESSMENT	EXEMPTION CODE	COUNTY	TOWN	SCHOOL
CURRENT OWNERS NAME	SCHOOL DISTRICT	LAND	TAX DESCRIPTION	TAXABLE VALUE		
CURRENT OWNERS ADDRESS	PARCEL SIZE/GRID COORD	TOTAL	SPECIAL DISTRICTS			ACCOUNT NO.
***** 89.002-2-9.1 *****						
89.002-2-9.1	380 Giffin Rd					1-288- 4
Colbert Diane	210 1 Family Res		Basic Star 41854	0	0	28,800
380 Giffin Rd	Potsdam 2 407402	19,800	COUNTY TAXABLE VALUE		34,000	
Potsdam, NY 13676	2005sp25000	34,000	TOWN TAXABLE VALUE		34,000	
	X		SCHOOL TAXABLE VALUE		5,200	
	X		FD034 Potsdam Fire Prot		34,000 TO M	
	ACRES 10.00					
	EAST-0309581 NRTH-1678087					
	DEED BOOK 2005 PG-19104					
	FULL MARKET VALUE	35,417				
***** 89.002-2-9.2 *****						
89.002-2-9.2	135 Ames Rd					59,710
Lawrence Lynda	240 Rural res		Enhanced S 41834	0	0	
135 Ames Rd	Potsdam 2 407402	21,500	COUNTY TAXABLE VALUE		121,500	
Potsdam, NY 13676	ACRES 16.60	121,500	TOWN TAXABLE VALUE		121,500	
	EAST-0309083 NRTH-1677697		SCHOOL TAXABLE VALUE		61,790	
	DEED BOOK 2005 PG-15679		FD034 Potsdam Fire Prot		121,500 TO M	
	FULL MARKET VALUE	126,563				
***** 89.002-2-10 *****						
89.002-2-10	381 Cr 35					1-254-11
Pharoah Kenneth	210 1 Family Res		Aged - Cou 41802	0	20,000	0
381 County Route 35	Potsdam 2 407402	16,400	Aged - Tow 41803	0	0	20,000
Canton, NY 13617	X	40,000	Aged - Sch 41804	0	0	20,000
	X		Enhanced S 41834	0	0	20,000
	ACRES 1.40		COUNTY TAXABLE VALUE		20,000	
	EAST-0310642 NRTH-1673611		TOWN TAXABLE VALUE		20,000	
	DEED BOOK 886 PG-01003		SCHOOL TAXABLE VALUE		0	
	FULL MARKET VALUE	41,667	FD034 Potsdam Fire Prot		40,000 TO M	
***** 89.002-2-11 *****						
89.002-2-11	Leary Rd					1-223-13
Pharoah Velourse Jr	120 Field crops		COUNTY TAXABLE VALUE		28,000	
Pharoah Cora	Potsdam 2 407402	22,200	TOWN TAXABLE VALUE		28,000	
19 Leary Rd	South Canton Rd/zone R-A	28,000	SCHOOL TAXABLE VALUE		28,000	
Canton, NY 13617	X		FD034 Potsdam Fire Prot		28,000 TO M	
	X					
	ACRES 39.20					
	EAST-0311529 NRTH-1673460					
	DEED BOOK 1089 PG-755					
	FULL MARKET VALUE	29,167				
***** 89.002-2-12 *****						
89.002-2-12	19 Leary Rd					1-254-13
Pharoah Velourse Jr	210 1 Family Res		Enhanced S 41834	0	0	59,710
Pharoah Cora	Canton 1 402201	14,000	COUNTY TAXABLE VALUE		115,500	
19 Leary Rd	X	115,500	TOWN TAXABLE VALUE		115,500	
Canton, NY 13617	X		SCHOOL TAXABLE VALUE		55,790	
	X		FD034 Potsdam Fire Prot		115,500 TO M	
	FRNT 170.00 DPTH 160.00					
	EAST-0310858 NRTH-1672897					
	DEED BOOK 1089 PG-755					
	FULL MARKET VALUE	120,313				

STATE OF NEW YORK
 COUNTY - St Lawrence
 TOWN - Potsdam
 SWIS - 407489

2 0 1 2 T E N T A T I V E A S S E S S M E N T R O L L
 T A X A B L E SECTION OF THE ROLL - 1

PAGE 1674
 VALUATION DATE-JUL 01, 2011
 TAXABLE STATUS DATE-MAR 01, 2012

TAX MAP NUMBER SEQUENCE
 UNIFORM PERCENT OF VALUE IS 096.00
 UNIFORM PERCENT OF VALUE IS 096.00

TAX MAP PARCEL NUMBER	PROPERTY LOCATION & CLASS	ASSESSMENT	EXEMPTION CODE-----	COUNTY-----	TOWN-----	SCHOOL
CURRENT OWNERS NAME	SCHOOL DISTRICT	LAND	TAX DESCRIPTION	TAXABLE VALUE		
CURRENT OWNERS ADDRESS	PARCEL SIZE/GRID COORD	TOTAL	SPECIAL DISTRICTS			ACCOUNT NO.

89.002-2-13	26 Leary Rd 312 Vac w/imprv Canton 1 402201	12,200	COUNTY TAXABLE VALUE	12,700		1-259- 8
Pharoah Velourse	X	12,700	TOWN TAXABLE VALUE	12,700		
Pharoah Cora	X		SCHOOL TAXABLE VALUE	12,700		
19 Leary Rd	X		FD034 Potsdam Fire Prot	12,700 TO M		
Canton, NY 13617	300x120x340x105 ACRES 1.00 EAST-0311161 NRTH-1672746 DEED BOOK 1998 PG-2662 FULL MARKET VALUE 13,229	13,229				

89.002-2-14	34 Leary Rd 210 1 Family Res Canton 1 402201	16,200	Basic Star 41854	0	0	1-259-10
Triolo Erin	X	52,000	COUNTY TAXABLE VALUE	52,000	0	28,800
34 Leary Rd	2005sp47500		TOWN TAXABLE VALUE	52,000		
Canton, NY 13617	2009sp54000 X		SCHOOL TAXABLE VALUE	23,200		
	ACRES 1.00 BANK8888869 EAST-0311356 NRTH-1672789 DEED BOOK 2009 PG-18480 FULL MARKET VALUE 54,167	54,167	FD034 Potsdam Fire Prot	52,000 TO M		

89.002-2-15	8 Leary Rd 210 1 Family Res Canton 1 402201	21,400	Basic Star 41854	0	0	1-235-10
Ferero Theresa L	X	65,000	COUNTY TAXABLE VALUE	65,000	0	28,800
8 Leary Rd	Re: Deed 1014-647		TOWN TAXABLE VALUE	65,000		
Canton, NY 13617	87sp25000 ACRES 16.10 EAST-0311183 NRTH-1672335 DEED BOOK 2004 PG-8933 FULL MARKET VALUE 67,708	67,708	SCHOOL TAXABLE VALUE	36,200		
	FD034 Potsdam Fire Prot		65,000 TO M			

89.002-2-16	Leary Rd 312 Vac w/imprv Canton 1 402201	14,100	COUNTY TAXABLE VALUE	14,200		1-254-12
Pharoah Velourse Jr	X	14,200	TOWN TAXABLE VALUE	14,200		
19 Leary Rd	X		SCHOOL TAXABLE VALUE	14,200		
Canton, NY 13617	X ACRES 1.90 EAST-0310858 NRTH-1672660 DEED BOOK 768 PG-00231 FULL MARKET VALUE 14,792	14,792	FD034 Potsdam Fire Prot	14,200 TO M		

STATE OF NEW YORK
 COUNTY - St Lawrence
 TOWN - Potsdam
 SWIS - 407489

2 0 1 2 T E N T A T I V E A S S E S S M E N T R O L L
 T A X A B L E SECTION OF THE ROLL - 1

PAGE 1675
 VALUATION DATE-JUL 01, 2011
 TAXABLE STATUS DATE-MAR 01, 2012

TAX MAP NUMBER SEQUENCE
 UNIFORM PERCENT OF VALUE IS 096.00
 UNIFORM PERCENT OF VALUE IS 096.00

TAX MAP PARCEL NUMBER	PROPERTY LOCATION & CLASS	ASSESSMENT	EXEMPTION CODE-----	COUNTY-----	TOWN-----	SCHOOL
CURRENT OWNERS NAME	SCHOOL DISTRICT	LAND	TAX DESCRIPTION	TAXABLE VALUE		
CURRENT OWNERS ADDRESS	PARCEL SIZE/GRID COORD	TOTAL	SPECIAL DISTRICTS			ACCOUNT NO.

89.002-2-18.1	311 Cr 35 240 Rural res Canton 1 402201	20,600	Basic Star 41854	0	0	0 28,800
Blankenship Jonathan Scott	2001sp155000	190,000	COUNTY TAXABLE VALUE		190,000	
Blankenship Catherine A	2007sp190000		TOWN TAXABLE VALUE		190,000	
311 County Route 35	X		SCHOOL TAXABLE VALUE		161,200	
Canton, NY 13617	ACRES 12.80		FD034 Potsdam Fire Prot		190,000 TO M	
	EAST-0309841 NRTH-1672357					
	DEED BOOK 2007 PG-22					
	FULL MARKET VALUE	197,917				

89.002-2-19.111	343 Cr 35 240 Rural res Canton 1 402201	30,900	Basic Star 41854	0	0	0 28,800
Bronson Aundrea	2001sp45000	66,500	COUNTY TAXABLE VALUE		66,500	
343 County Route 35	201160000		TOWN TAXABLE VALUE		66,500	
Canton, NY 13617	X		SCHOOL TAXABLE VALUE		37,700	
	ACRES 58.50 BANK8888869		FD034 Potsdam Fire Prot		66,500 TO M	
	EAST-0309624 NRTH-1673503					
	DEED BOOK 2011 PG-8803					
	FULL MARKET VALUE	69,271				

89.002-2-19.121	Off Cr 35 322 Rural vac>10 Canton 1 402201	12,400	COUNTY TAXABLE VALUE		12,400	
Pharoah Nelson	Ref1115/1	12,400	TOWN TAXABLE VALUE		12,400	
Pharoah Marilyne	99sp10000		SCHOOL TAXABLE VALUE		12,400	
3819 Wayne Center Rd	X		FD034 Potsdam Fire Prot		12,400 TO M	
Lyons, NY 14489	ACRES 22.00					
	EAST-0309018 NRTH-1674454					
	DEED BOOK 1999 PG-15629					
	FULL MARKET VALUE	12,917				

89.002-2-21.12	Potter Rd 322 Rural vac>10 Canton 1 402201	21,000	COUNTY TAXABLE VALUE		21,000	
Radway Randy	X	21,000	TOWN TAXABLE VALUE		21,000	
Radway Doreen	X		SCHOOL TAXABLE VALUE		21,000	
433 Potter Rd	X		AG002 Ag Dist #2		.00 MT	
Canton, NY 13617	X		FD034 Potsdam Fire Prot		21,000 TO M	
	ACRES 53.10 BANK8888869					
	EAST-0307026 NRTH-1672573					
	DEED BOOK 1063 PG-673					
	FULL MARKET VALUE	21,875				

STATE OF NEW YORK
 COUNTY - St Lawrence
 TOWN - Potsdam
 SWIS - 407489

2 0 1 2 T E N T A T I V E A S S E S S M E N T R O L L
 T A X A B L E SECTION OF THE ROLL - 1

PAGE 1676
 VALUATION DATE-JUL 01, 2011
 TAXABLE STATUS DATE-MAR 01, 2012

TAX MAP NUMBER SEQUENCE
 UNIFORM PERCENT OF VALUE IS 096.00
 UNIFORM PERCENT OF VALUE IS 096.00

TAX MAP PARCEL NUMBER	PROPERTY LOCATION & CLASS	ASSESSMENT	EXEMPTION CODE-----	COUNTY-----	TOWN-----	SCHOOL
CURRENT OWNERS NAME	SCHOOL DISTRICT	LAND	TAX DESCRIPTION	TAXABLE VALUE		
CURRENT OWNERS ADDRESS	PARCEL SIZE/GRID COORD	TOTAL	SPECIAL DISTRICTS			ACCOUNT NO.
***** 89.002-2-21.111 *****						
89.002-2-21.111	Giffin Rd					1-258- 1
Radway Rett-Jr (LU)	322 Rural vac>10		COUNTY TAXABLE VALUE	15,500		
433B Potter Rd	Canton 1 402201	15,500	TOWN TAXABLE VALUE	15,500		
Canton, NY 13617	X	15,500	SCHOOL TAXABLE VALUE	15,500		
	X		AG002 Ag Dist #2	.00 MT		
	X		FD034 Potsdam Fire Prot	15,500 TO M		
	ACRES 55.40					
	EAST-0306203 NRTH-1673870					
	DEED BOOK 2011 PG-10580					
	FULL MARKET VALUE	16,146				
***** 89.002-2-23 *****						
89.002-2-23	Giffin Rd					1-252- 7
MacKellar Ian	322 Rural vac>10		Ag Buildin 41700	0	2,300	2,300 2,300
MacKellar Rebecca	Potsdam 2 407402	25,200	Ag Distric 41720	0	7,225	7,225 7,225
6166 US Highway 11	2006sp27000	27,500	COUNTY TAXABLE VALUE		17,975	
Canton, NY 13617	X		TOWN TAXABLE VALUE		17,975	
	X		SCHOOL TAXABLE VALUE		17,975	
	ACRES 44.40		AG002 Ag Dist #2		.00 MT	
MAY BE SUBJECT TO PAYMENT	EAST-0305359 NRTH-1674995		FD034 Potsdam Fire Prot		20,275 TO M	
UNDER AGDIST LAW TIL 2017	DEED BOOK 2006 PG-12089		7,225 EX			
	FULL MARKET VALUE	28,646				
***** 89.002-2-24.11 *****						
89.002-2-24.11	141 Giffin Rd					1-198-2
Tyo Ronald	210 1 Family Res		Basic Star 41854	0	0	0 28,800
141 Giffin Rd	Potsdam 2 407402	23,700	COUNTY TAXABLE VALUE		51,200	
Potsdam, NY 13676	2004sp46000	51,200	TOWN TAXABLE VALUE		51,200	
	86sp7500vac		SCHOOL TAXABLE VALUE		22,400	
	X		FD034 Potsdam Fire Prot		51,200 TO M	
	ACRES 26.70 BANK8888869					
	EAST-0304666 NRTH-1675665					
	DEED BOOK 2004 PG-18095					
	FULL MARKET VALUE	53,333				
***** 89.002-2-24.21 *****						
89.002-2-24.21	11 French Rd					
Smith Robert James	270 Mfg housing		Basic Star 41854	0	0	0 27,000
11 French Rd	Potsdam 2 407402	17,400	COUNTY TAXABLE VALUE		27,000	
Potsdam, NY 13676	92sp14500	27,000	TOWN TAXABLE VALUE		27,000	
	Ref1068/837		SCHOOL TAXABLE VALUE		0	
	X		FD034 Potsdam Fire Prot		27,000 TO M	
	ACRES 4.00					
	EAST-0305359 NRTH-1676184					
	DEED BOOK 1056 PG-1002					
	FULL MARKET VALUE	28,125				

STATE OF NEW YORK
 COUNTY - St Lawrence
 TOWN - Potsdam
 SWIS - 407489

2 0 1 2 T E N T A T I V E A S S E S S M E N T R O L L
 T A X A B L E SECTION OF THE ROLL - 1

PAGE 1677
 VALUATION DATE-JUL 01, 2011
 TAXABLE STATUS DATE-MAR 01, 2012

TAX MAP NUMBER SEQUENCE
 UNIFORM PERCENT OF VALUE IS 096.00
 UNIFORM PERCENT OF VALUE IS 096.00

TAX MAP PARCEL NUMBER	PROPERTY LOCATION & CLASS	ASSESSMENT	EXEMPTION CODE-----	COUNTY-----	TOWN-----	SCHOOL
CURRENT OWNERS NAME	SCHOOL DISTRICT	LAND	TAX DESCRIPTION	TAXABLE VALUE		
CURRENT OWNERS ADDRESS	PARCEL SIZE/GRID COORD	TOTAL	SPECIAL DISTRICTS			ACCOUNT NO.
***** 89.002-2-25 *****						
89.002-2-25	Wilkinson Rd 323 Vacant rural		COUNTY TAXABLE VALUE	10,300		1-198- 3
North Woods Properties Inc	Potsdam 2 407402	10,300	TOWN TAXABLE VALUE	10,300		
5984 County Route 27	2008sp55000<	10,300	SCHOOL TAXABLE VALUE	10,300		
Canton, NY 13617	X		FD034 Potsdam Fire Prot	10,300 TO M		
	X					
	ACRES 41.60					
	EAST-0303886 NRTH-1677135					
	DEED BOOK 2008 PG-15548					
	FULL MARKET VALUE	10,729				
***** 89.002-2-26 *****						
89.002-2-26	27 French Rd 312 Vac w/imprv		COUNTY TAXABLE VALUE	18,800		1-278-3
Cooper Suzanne	Potsdam 2 407402	18,800	TOWN TAXABLE VALUE	18,800		
98 E Bradford Ave	96sp16000	18,800	SCHOOL TAXABLE VALUE	18,800		
Cedar Grove, NJ 07009	2008sp6500		FD034 Potsdam Fire Prot	18,800 TO M		
	X					
	ACRES 23.10					
	EAST-0304341 NRTH-1676422					
	DEED BOOK 2008 PG-14190					
	FULL MARKET VALUE	19,583				
***** 89.002-2-27 *****						
89.002-2-27	23 French Rd 210 1 Family Res		Basic Star 41854	0	0	1-252-10 28,800
Dean Pammy	Potsdam 2 407402	15,400	COUNTY TAXABLE VALUE	32,500		
23 French Rd	98sp27000nv	32,500	TOWN TAXABLE VALUE	32,500		
Potsdam, NY 13676	X		SCHOOL TAXABLE VALUE	3,700		
	X		FD034 Potsdam Fire Prot	32,500 TO M		
	FRNT 200.00 DPTH 175.00					
	EAST-0305207 NRTH-1676508					
	DEED BOOK 2010 PG-2775					
	FULL MARKET VALUE	33,854				
***** 89.002-2-28 *****						
89.002-2-28	206 Giffin Rd 210 1 Family Res		Dis & Lim 41932	0	22,680	1-252- 9 0
Parow Horace R Jr	Potsdam 2 407402	16,300	Dis & Lim 41933	0	0	25,200 0
206 Giffin Rd	X	50,400	Basic Star 41854	0	0	0 28,800
Potsdam, NY 13676	X		COUNTY TAXABLE VALUE	27,720		
	X		TOWN TAXABLE VALUE	25,200		
	ACRES 1.00		SCHOOL TAXABLE VALUE	21,600		
	EAST-0305619 NRTH-1675924		AG002 Ag Dist #2	.00 MT		
	DEED BOOK 2008 PG-17258		FD034 Potsdam Fire Prot	50,400 TO M		
	FULL MARKET VALUE	52,500				

STATE OF NEW YORK
COUNTY - St Lawrence
TOWN - Potsdam
SWIS - 407489

2 0 1 2 T E N T A T I V E A S S E S S M E N T R O L L
T A X A B L E SECTION OF THE ROLL - 1

PAGE 1678
VALUATION DATE-JUL 01, 2011
TAXABLE STATUS DATE-MAR 01, 2012

TAX MAP NUMBER SEQUENCE
UNIFORM PERCENT OF VALUE IS 096.00
UNIFORM PERCENT OF VALUE IS 096.00

TAX MAP PARCEL NUMBER	PROPERTY LOCATION & CLASS	ASSESSMENT	EXEMPTION CODE	COUNTY	TOWN	SCHOOL
CURRENT OWNERS NAME	SCHOOL DISTRICT	LAND	TAX DESCRIPTION	TAXABLE VALUE		
CURRENT OWNERS ADDRESS	PARCEL SIZE/GRID COORD	TOTAL	SPECIAL DISTRICTS			ACCOUNT NO.
***** 89.002-2-29 *****						
	230 Giffin Rd					1-252- 8
89.002-2-29	120 Field crops		Ag Distric 41720	0	5,729	5,729
North Woods Properties Inc	Potsdam 2 407402	24,900	COUNTY TAXABLE VALUE		22,271	5,729
5984 County Route 27	X	28,000	TOWN TAXABLE VALUE		22,271	
Canton, NY 13617	X		SCHOOL TAXABLE VALUE		22,271	
	X		AG002 Ag Dist #2		.00 MT	
MAY BE SUBJECT TO PAYMENT	ACRES 49.70		FD034 Potsdam Fire Prot		22,271	TO M
UNDER AGDIST LAW TIL 2016	EAST-0306615 NRTH-1676032		5,729 EX			
	DEED BOOK 2008 PG-1654					
	FULL MARKET VALUE	29,167				
***** 89.002-2-31 *****						
	Cr 35					1-288- 3
89.002-2-31	105 Vac farmland		Ag Distric 41720	0	11,410	11,410
Hurlbut Andrew A	Potsdam 2 407402	39,800	COUNTY TAXABLE VALUE		28,390	
Hurlbut Elisha M	X	39,800	TOWN TAXABLE VALUE		28,390	
3003 County Route 21	X		SCHOOL TAXABLE VALUE		28,390	
Canton, NY 13617	ACRES 70.10		AG002 Ag Dist #2		.00 MT	
	EAST-0310382 NRTH-1675319		FD034 Potsdam Fire Prot		28,390	TO M
MAY BE SUBJECT TO PAYMENT	DEED BOOK 2006 PG-4314		11,410 EX			
UNDER AGDIST LAW TIL 2016	FULL MARKET VALUE	41,458				
***** 89.002-2-32 *****						
	300 Giffin Rd					1-205- 8
89.002-2-32	210 1 Family Res		Basic Star 41854	0	0	28,800
Ames John	Potsdam 2 407402	20,700	COUNTY TAXABLE VALUE		49,000	
Ames Kathleen	93sp9900	49,000	TOWN TAXABLE VALUE		49,000	
300 Giffin Rd	X		SCHOOL TAXABLE VALUE		20,200	
Potsdam, NY 13676	X		AG002 Ag Dist #2		.00 MT	
	ACRES 24.10 BANK8888869		FD034 Potsdam Fire Prot		49,000	TO M
	EAST-0307762 NRTH-1676681					
	DEED BOOK 1068 PG-747					
	FULL MARKET VALUE	51,042				
***** 89.002-2-33 *****						
	275 Giffin Rd					1-206-12
89.002-2-33	270 Mfg housing		Basic Star 41854	0	0	28,800
Day Richard	Potsdam 2 407402	16,600	COUNTY TAXABLE VALUE		46,000	
Day Shirley & Laurie	Ref1067/1041	46,000	TOWN TAXABLE VALUE		46,000	
275 Giffin Rd	X		SCHOOL TAXABLE VALUE		17,200	
Potsdam, NY 13676	X		AG002 Ag Dist #2		.00 MT	
	ACRES 2.00		FD034 Potsdam Fire Prot		46,000	TO M
	EAST-0306853 NRTH-1677308					
	DEED BOOK 1067 PG-1043					
	FULL MARKET VALUE	47,917				

STATE OF NEW YORK
 COUNTY - St Lawrence
 TOWN - Potsdam
 SWIS - 407489

2 0 1 2 T E N T A T I V E A S S E S S M E N T R O L L
 T A X A B L E SECTION OF THE ROLL - 1

PAGE 1679
 VALUATION DATE-JUL 01, 2011
 TAXABLE STATUS DATE-MAR 01, 2012

TAX MAP NUMBER SEQUENCE
 UNIFORM PERCENT OF VALUE IS 096.00
 UNIFORM PERCENT OF VALUE IS 096.00

TAX MAP PARCEL NUMBER	PROPERTY LOCATION & CLASS	ASSESSMENT	EXEMPTION CODE	COUNTY	TOWN	SCHOOL
CURRENT OWNERS NAME	SCHOOL DISTRICT	LAND	TAX DESCRIPTION	TAXABLE VALUE		
CURRENT OWNERS ADDRESS	PARCEL SIZE/GRID COORD	TOTAL	SPECIAL DISTRICTS			ACCOUNT NO.

89.002-2-34.1	91 Ames Rd 210 1 Family Res Potsdam 2 407402	16,500	Enhanced S 41834	0	0	59,710
Weston Leroy	X	70,000	COUNTY TAXABLE VALUE		70,000	
91 Ames Rd	X		TOWN TAXABLE VALUE		70,000	
Potsdam, NY 13676	X		SCHOOL TAXABLE VALUE		10,290	
	X		AG002 Ag Dist #2		.00 MT	
	ACRES 1.80		FD034 Potsdam Fire Prot		70,000 TO M	
	EAST-0309754 NRTH-1677135					
	DEED BOOK 1040 PG-00075					
	FULL MARKET VALUE	72,917				

89.002-2-34.2	Ames Rd 120 Field crops Potsdam 2 407402	56,600	Ag Distric 41720	0	0	0
Hurlbut Andrew A	X	105,000	Silo 42100	0	6,000	6,000
Hurlbut Elisha M	ACRES 163.80		COUNTY TAXABLE VALUE		99,000	
3003 County Route 21	EAST-0308671 NRTH-1675643		TOWN TAXABLE VALUE		99,000	
Canton, NY 13617	DEED BOOK 2006 PG-4314		SCHOOL TAXABLE VALUE		99,000	
	FULL MARKET VALUE	109,375	AG002 Ag Dist #2		.00 MT	
			FD034 Potsdam Fire Prot		99,000 TO M	
			6,000 EX			

89.002-2-37	217 Giffin Rd 270 Mfg housing Potsdam 2 407402	14,000	COUNTY TAXABLE VALUE		14,000	
Northwoods Properties, Inc	X	14,000	TOWN TAXABLE VALUE		14,000	
5984 County Route 27	ACRES 4.10		SCHOOL TAXABLE VALUE		14,000	
Canton, NY 13617-3727	EAST-0305640 NRTH-1676465		AG002 Ag Dist #2		.00 MT	
	DEED BOOK 2011 PG-16527		FD034 Potsdam Fire Prot		14,000 TO M	
	FULL MARKET VALUE	14,583				

89.002-2-38.12	Giffin Rd 312 Vac w/imprv Potsdam 2 407402	2,900	COUNTY TAXABLE VALUE		4,000	
Day Richard Shirley	X	4,000	TOWN TAXABLE VALUE		4,000	
Day Laurie	ACRES 2.90		SCHOOL TAXABLE VALUE		4,000	
275 Giffin Rd	EAST-0306728 NRTH-1677194		AG002 Ag Dist #2		.00 MT	
Potsdam, NY 13676	DEED BOOK 2001 PG-6036		FD034 Potsdam Fire Prot		4,000 TO M	
	FULL MARKET VALUE	4,167				

89.002-2-38.112	Wilkinson Rd 105 Vac farmland Potsdam 2 407402	84,500	Ag Distric 41720	0	0	0
North Woods Properties Inc	x	84,500	COUNTY TAXABLE VALUE		84,500	
5984 County Route 27	x		TOWN TAXABLE VALUE		84,500	
Canton, NY 13617	x		SCHOOL TAXABLE VALUE		84,500	
	x		FD034 Potsdam Fire Prot		84,500 TO M	
	ACRES 255.40					
	EAST-0306470 NRTH-1678407					
	DEED BOOK 2008 PG-1654					
	FULL MARKET VALUE	88,021				

MAY BE SUBJECT TO PAYMENT
 UNDER AGDIST LAW TIL 2016

STATE OF NEW YORK
 COUNTY - St Lawrence
 TOWN - Potsdam
 SWIS - 407489

2 0 1 2 T E N T A T I V E A S S E S S M E N T R O L L
 T A X A B L E SECTION OF THE ROLL - 1

PAGE 1680
 VALUATION DATE-JUL 01, 2011
 TAXABLE STATUS DATE-MAR 01, 2012

TAX MAP NUMBER SEQUENCE
 UNIFORM PERCENT OF VALUE IS 096.00
 UNIFORM PERCENT OF VALUE IS 096.00

TAX MAP PARCEL NUMBER	PROPERTY LOCATION & CLASS	ASSESSMENT	EXEMPTION CODE-----	COUNTY-----	TOWN-----	SCHOOL
CURRENT OWNERS NAME	SCHOOL DISTRICT	LAND	TAX DESCRIPTION	TAXABLE VALUE		
CURRENT OWNERS ADDRESS	PARCEL SIZE/GRID COORD	TOTAL	SPECIAL DISTRICTS	ACCOUNT NO.		
***** 89.002-2-39 *****						
89.002-2-39	185 Wilkinson Rd					
Dargie Lisa H	240 Rural res	90,300	Basic Star 41854	0	0	28,800
1525 N Highway 1A Apt 205	Potsdam 2 407402	355,000	COUNTY TAXABLE VALUE		355,000	
Indialantic, FL 32903	See Map File for Addition		TOWN TAXABLE VALUE		355,000	
	E911 Addresses		SCHOOL TAXABLE VALUE		326,200	
	ACRES 228.10		AG002 Ag Dist #2		.00 MT	
	EAST-0303411 NRTH-1678902		FD034 Potsdam Fire Prot		355,000 TO M	
	DEED BOOK 1113 PG-1054					
	FULL MARKET VALUE	362,245				

STATE OF NEW YORK
 COUNTY - St Lawrence
 TOWN - Potsdam
 SWIS - 407489

2 0 1 2 T E N T A T I V E A S S E S S M E N T R O L L
 T A X A B L E SECTION OF THE ROLL - 1
 M A P S E C T I O N - 089
 S U B - S E C T I O N - 002
 UNIFORM PERCENT OF VALUE IS 096.00

PAGE 1681
 VALUATION DATE-JUL 01, 2011
 TAXABLE STATUS DATE-MAR 01, 2012
 RPS150/V04/L015
 CURRENT DATE 4/25/2012

*** S P E C I A L D I S T R I C T S U M M A R Y ***

CODE	DISTRICT NAME	TOTAL PARCELS	EXTENSION TYPE	EXTENSION VALUE	AD VALOREM VALUE	EXEMPT AMOUNT	TAXABLE VALUE
AG002	Ag Dist #2	24	MOVTAX				
FD034	Potsdam Fire P	44	TOTAL M		3321,300	102,836	3218,464

*** S C H O O L D I S T R I C T S U M M A R Y ***

CODE	DISTRICT NAME	TOTAL PARCELS	ASSESSED LAND	ASSESSED TOTAL	EXEMPT AMOUNT	TOTAL TAXABLE	STAR AMOUNT	STAR TAXABLE
402201	Canton 1	10	178,300	564,800		564,800	174,910	389,890
407402	Potsdam 2	34	908,400	2756,500	130,136	2626,364	710,830	1915,534
	S U B - T O T A L	44	1086,700	3321,300	130,136	3191,164	885,740	2305,424
	T O T A L	44	1086,700	3321,300	130,136	3191,164	885,740	2305,424

*** S Y S T E M C O D E S S U M M A R Y ***

NO SYSTEM EXEMPTIONS AT THIS LEVEL

*** E X E M P T I O N S U M M A R Y ***

CODE	DESCRIPTION	TOTAL PARCELS	COUNTY	TOWN	SCHOOL
41121	Vet - Wart	1	11,520	11,520	
41700	Ag Buildin	2	7,300	7,300	7,300
41720	Ag Distric	7	96,336	96,336	96,336
41802	Aged - Cou	1	20,000		
41803	Aged - Tow	1		20,000	
41804	Aged - Sch	1			20,000
41834	Enhanced S	6			311,540
41854	Basic Star	20			574,200
41932	Dis & Lim	1	22,680		
41933	Dis & Lim	1		25,200	
42100	Silo	2	6,500	6,500	6,500
	T O T A L	43	164,336	166,856	1015,876

STATE OF NEW YORK
COUNTY - St Lawrence
TOWN - Potsdam
SWIS - 407489

2 0 1 2 T E N T A T I V E A S S E S S M E N T R O L L
T A X A B L E SECTION OF THE ROLL - 1
M A P S E C T I O N - 089
S U B - S E C T I O N - 002
UNIFORM PERCENT OF VALUE IS 096.00

PAGE 1682
VALUATION DATE-JUL 01, 2011
TAXABLE STATUS DATE-MAR 01, 2012
RPS150/V04/L015
CURRENT DATE 4/25/2012

*** G R A N D T O T A L S ***

ROLL SEC	DESCRIPTION	TOTAL PARCELS	ASSESSED LAND	ASSESSED TOTAL	TAXABLE COUNTY	TAXABLE TOWN	TAXABLE SCHOOL	STAR TAXABLE
1	TAXABLE	44	1086,700	3321,300	3156,964	3154,444	3191,164	2305,424

STATE OF NEW YORK
 COUNTY - St Lawrence
 TOWN - Potsdam
 SWIS - 407489

2 0 1 2 T E N T A T I V E A S S E S S M E N T R O L L
 T A X A B L E SECTION OF THE ROLL - 1

PAGE 1683
 VALUATION DATE-JUL 01, 2011
 TAXABLE STATUS DATE-MAR 01, 2012

TAX MAP NUMBER SEQUENCE
 UNIFORM PERCENT OF VALUE IS 096.00
 UNIFORM PERCENT OF VALUE IS 096.00

TAX MAP PARCEL NUMBER	PROPERTY LOCATION & CLASS	ASSESSMENT	EXEMPTION CODE-----	COUNTY-----	TOWN-----	SCHOOL
CURRENT OWNERS NAME	SCHOOL DISTRICT	LAND	TAX DESCRIPTION	TAXABLE VALUE		
CURRENT OWNERS ADDRESS	PARCEL SIZE/GRID COORD	TOTAL	SPECIAL DISTRICTS	ACCOUNT NO.		
***** 89.004-1-1 *****						
	265 Cr 35					1-284- 1
89.004-1-1	117 Horse farm		Basic Star 41854	0	0	0 28,800
Cobb Deborah	Canton 1 402201	35,900	COUNTY TAXABLE VALUE		185,000	
265 County Route 35	South Canton Rd/zone R-A	185,000	TOWN TAXABLE VALUE		185,000	
Canton, NY 13617	X		SCHOOL TAXABLE VALUE		156,200	
	X		FD034 Potsdam Fire Prot		185,000 TO M	
	ACRES 80.50					
	EAST-0309169 NRTH-1671751					
	DEED BOOK 962 PG-00690					
	FULL MARKET VALUE	192,708				
***** 89.004-1-2.1 *****						
	258 Cr 35					1-226- 5.1
89.004-1-2.1	240 Rural res		Basic Star 41854	0	0	0 28,800
Miller William	Canton 1 402201	40,300	COUNTY TAXABLE VALUE		190,000	
Miller Julie	93sp65000	190,000	TOWN TAXABLE VALUE		190,000	
PO Box 561	96sp154250		SCHOOL TAXABLE VALUE		161,200	
Canton, NY 13617	X		FD034 Potsdam Fire Prot		190,000 TO M	
	ACRES 100.20 BANK8888869					
	EAST-0310360 NRTH-1670324					
	DEED BOOK 1095 PG-865					
	FULL MARKET VALUE	197,917				
***** 89.004-1-2.2 *****						
	220 Cr 35					
89.004-1-2.2	210 1 Family Res		Basic Star 41854	0	0	0 28,800
Locey Ronald J	Canton 1 402201	16,800	COUNTY TAXABLE VALUE		48,500	
MacDonald Sherry A	94sp5000	48,500	TOWN TAXABLE VALUE		48,500	
220 County Route 35	X		SCHOOL TAXABLE VALUE		19,700	
Canton, NY 13617	X		FD034 Potsdam Fire Prot		48,500 TO M	
	ACRES 2.50					
	EAST-0309321 NRTH-1670065					
	DEED BOOK 2005 PG-16850					
	FULL MARKET VALUE	50,521				
***** 89.004-1-2.3 *****						
	Cr 35					
89.004-1-2.3	322 Rural vac>10		COUNTY TAXABLE VALUE		22,500	
Pizzgi, Inc	Canton 1 402201	22,500	TOWN TAXABLE VALUE		22,500	
PO Box 203	94sp20000	22,500	SCHOOL TAXABLE VALUE		22,500	
Waddington, NY 13694	X		FD034 Potsdam Fire Prot		22,500 TO M	
	X					
	ACRES 40.00					
	EAST-0310923 NRTH-1671535					
	DEED BOOK 2008 PG-15433					
	FULL MARKET VALUE	23,438				

STATE OF NEW YORK
 COUNTY - St Lawrence
 TOWN - Potsdam
 SWIS - 407489

2 0 1 2 T E N T A T I V E A S S E S S M E N T R O L L
 T A X A B L E SECTION OF THE ROLL - 1

PAGE 1684
 VALUATION DATE-JUL 01, 2011
 TAXABLE STATUS DATE-MAR 01, 2012

TAX MAP NUMBER SEQUENCE
 UNIFORM PERCENT OF VALUE IS 096.00
 UNIFORM PERCENT OF VALUE IS 096.00

TAX MAP PARCEL NUMBER	PROPERTY LOCATION & CLASS	ASSESSMENT	EXEMPTION CODE-----	COUNTY-----	TOWN-----	SCHOOL
CURRENT OWNERS NAME	SCHOOL DISTRICT	LAND	TAX DESCRIPTION	TAXABLE VALUE		
CURRENT OWNERS ADDRESS	PARCEL SIZE/GRID COORD	TOTAL	SPECIAL DISTRICTS	ACCOUNT NO.		
***** 89.004-1-3 *****						
	212 Cr 35					1-290- 9
89.004-1-3	210 1 Family Res		COUNTY TAXABLE VALUE	42,500		
Healey Richard	Canton 1 402201	15,500	TOWN TAXABLE VALUE	42,500		
Healey Deborah	94sp30000	42,500	SCHOOL TAXABLE VALUE	42,500		
212 County Route 35	X		FD034 Potsdam Fire Prot	42,500	TO M	
Canton, NY 13617	X					
	FRNT 175.00 DPTH 230.00					
	EAST-0309191 NRTH-1669697					
	DEED BOOK 1084 PG-954					
	FULL MARKET VALUE	44,271				
***** 89.004-1-4 *****						
	208 Cr 35					1-165- 4
89.004-1-4	210 1 Family Res		Aged - Cou 41802	0	8,125	0
Ames Norma	Canton 1 402201	14,700	Aged - Tow 41803	0	0	14,625
208 County Route 35	Crary Mills	32,500	Aged - Sch 41804	0	0	8,125
Canton, NY 13617	X		Enhanced S 41834	0	0	24,375
	X		COUNTY TAXABLE VALUE		24,375	
	FRNT 150.00 DPTH 230.00		TOWN TAXABLE VALUE		17,875	
	EAST-0309104 NRTH-1669589		SCHOOL TAXABLE VALUE		0	
	DEED BOOK 569 PG-419		FD034 Potsdam Fire Prot		32,500	TO M
	FULL MARKET VALUE	33,854				
***** 89.004-1-7 *****						
	17 Post Rd					1-239- 9
89.004-1-7	210 1 Family Res		Basic Star 41854	0	0	28,800
Foley-Deno Charlene S	Canton 1 402201	16,200	COUNTY TAXABLE VALUE		150,000	
17 Post Rd	2002sp86000	150,000	TOWN TAXABLE VALUE		150,000	
Canton, NY 13617	X		SCHOOL TAXABLE VALUE		121,200	
	225x210x205x160		FD034 Potsdam Fire Prot		150,000	TO M
	FRNT 225.00 DPTH 185.00					
	EAST-0309093 NRTH-1669046					
	DEED BOOK 2008 PG-4440					
	FULL MARKET VALUE	156,250				
***** 89.004-1-8 *****						
	27 Post Rd					1-276-14
89.004-1-8	210 1 Family Res		COUNTY TAXABLE VALUE		22,500	
Locy Aloysius Jr	Canton 1 402201	15,500	TOWN TAXABLE VALUE		22,500	
27 Post Rd	X	22,500	SCHOOL TAXABLE VALUE		22,500	
Canton, NY 13617	X		FD034 Potsdam Fire Prot		22,500	TO M
	215x160x215x175					
	FRNT 215.00 DPTH 168.00					
	EAST-0309312 NRTH-1668964					
	DEED BOOK 2003 PG-3624					
	FULL MARKET VALUE	23,438				

STATE OF NEW YORK
 COUNTY - St Lawrence
 TOWN - Potsdam
 SWIS - 407489

2 0 1 2 T E N T A T I V E A S S E S S M E N T R O L L
 T A X A B L E SECTION OF THE ROLL - 1

PAGE 1685
 VALUATION DATE-JUL 01, 2011
 TAXABLE STATUS DATE-MAR 01, 2012

TAX MAP NUMBER SEQUENCE
 UNIFORM PERCENT OF VALUE IS 096.00
 UNIFORM PERCENT OF VALUE IS 096.00

TAX MAP PARCEL NUMBER	PROPERTY LOCATION & CLASS	ASSESSMENT	EXEMPTION CODE-----	COUNTY-----	TOWN-----	SCHOOL
CURRENT OWNERS NAME	SCHOOL DISTRICT	LAND	TAX DESCRIPTION	TAXABLE VALUE		
CURRENT OWNERS ADDRESS	PARCEL SIZE/GRID COORD	TOTAL	SPECIAL DISTRICTS			ACCOUNT NO.
***** 89.004-1-9 *****						
	29 Post Rd					1-216- 1
89.004-1-9	210 1 Family Res		COUNTY TAXABLE VALUE	25,500		
Hayes Richard P	Canton 1 402201	9,100	TOWN TAXABLE VALUE	25,500		
45 Howardville Rd	X	25,500	SCHOOL TAXABLE VALUE	25,500		
Canton, NY 13617	X		FD034 Potsdam Fire Prot	25,500 TO M		
	80x175x80x205					
PRIOR OWNER ON 3/01/2012	FRNT 80.00 DPTH 190.00					
Hayes Richard P	EAST-0309449 NRTH-1668923					
	DEED BOOK 2012 PG-3969					
	FULL MARKET VALUE	26,563				
***** 89.004-1-11 *****						
	39 Post Rd					1-165-10
89.004-1-11	210 1 Family Res		Vet - Comb 41131 0	6,375	6,375	0
Wilmot Marjorie	Canton 1 402201	14,500	Basic Star 41854 0	0	0	25,500
39 Post Rd	X	25,500	COUNTY TAXABLE VALUE	19,125		
Canton, NY 13617	X		TOWN TAXABLE VALUE	19,125		
	X		SCHOOL TAXABLE VALUE	0		
	FRNT 150.00 DPTH 205.00		FD034 Potsdam Fire Prot	25,500 TO M		
	EAST-0309636 NRTH-1668855					
	DEED BOOK 590 PG-116					
	FULL MARKET VALUE	26,563				
***** 89.004-1-12 *****						
	Post Rd					1-195-11
89.004-1-12	314 Rural vac<10		COUNTY TAXABLE VALUE	4,000		
Woods John	Canton 1 402201	4,000	TOWN TAXABLE VALUE	4,000		
Woods Katherine	X	4,000	SCHOOL TAXABLE VALUE	4,000		
47 Post Rd	X		FD034 Potsdam Fire Prot	4,000 TO M		
Canton, NY 13617	X					
	ACRES 1.90					
	EAST-0309791 NRTH-1669001					
	DEED BOOK 1009 PG-01097					
	FULL MARKET VALUE	4,167				
***** 89.004-1-13 *****						
	34 Post Rd					1-205- 4
89.004-1-13	210 1 Family Res		COUNTY TAXABLE VALUE	22,500		
Walker Anthony T	Canton 1 402201	14,200	TOWN TAXABLE VALUE	22,500		
254 Seaman Ave Ste F-3	142x75x220x240	22,500	SCHOOL TAXABLE VALUE	22,500		
New York, NY 10034-1288	X		FD034 Potsdam Fire Prot	22,500 TO M		
	X					
	FRNT 142.00 DPTH 240.00					
	EAST-0309485 NRTH-1668691					
	DEED BOOK 2002 PG-20314					
	FULL MARKET VALUE	23,438				

STATE OF NEW YORK
 COUNTY - St Lawrence
 TOWN - Potsdam
 SWIS - 407489

2 0 1 2 T E N T A T I V E A S S E S S M E N T R O L L
 T A X A B L E SECTION OF THE ROLL - 1

PAGE 1686
 VALUATION DATE-JUL 01, 2011
 TAXABLE STATUS DATE-MAR 01, 2012

TAX MAP NUMBER SEQUENCE
 UNIFORM PERCENT OF VALUE IS 096.00
 UNIFORM PERCENT OF VALUE IS 096.00

TAX MAP PARCEL NUMBER	PROPERTY LOCATION & CLASS	ASSESSMENT	EXEMPTION CODE-----	COUNTY-----	TOWN-----	SCHOOL
CURRENT OWNERS NAME	SCHOOL DISTRICT	LAND	TAX DESCRIPTION	TAXABLE VALUE		
CURRENT OWNERS ADDRESS	PARCEL SIZE/GRID COORD	TOTAL	SPECIAL DISTRICTS			ACCOUNT NO.
***** 89.004-1-14 *****						
28 Post Rd						1-183- 4
89.004-1-14	210 1 Family Res		Basic Star 41854	0	0	28,800
Markel Darron	Canton 1 402201	17,500	COUNTY TAXABLE VALUE		35,500	
Markel Sally	2002sp32000	35,500	TOWN TAXABLE VALUE		35,500	
28 Post Rd	X		SCHOOL TAXABLE VALUE		6,700	
Canton, NY 13617	X		FD034 Potsdam Fire Prot		35,500 TO M	
	ACRES 4.20					
	EAST-0309179 NRTH-1668563					
	DEED BOOK 2002 PG-18471					
	FULL MARKET VALUE	36,979				
***** 89.004-1-15 *****						
24 Post Rd						1-266-15
89.004-1-15	210 1 Family Res		Basic Star 41854	0	0	28,800
Briggs Dennis	Canton 1 402201	13,700	COUNTY TAXABLE VALUE		55,000	
Briggs Linda	95sp30000	55,000	TOWN TAXABLE VALUE		55,000	
24 Post Rd	X		SCHOOL TAXABLE VALUE		26,200	
Canton, NY 13617	X		FD034 Potsdam Fire Prot		55,000 TO M	
	165x160x170x150					
	FRNT 165.00 DPTH 155.00					
	EAST-0309184 NRTH-1668800					
	DEED BOOK 1091 PG-426					
	FULL MARKET VALUE	57,292				
***** 89.004-1-16 *****						
12 Post Rd						1-254-14
89.004-1-16	210 1 Family Res		COUNTY TAXABLE VALUE		57,500	
Noble Garry	Canton 1 402201	12,800	TOWN TAXABLE VALUE		57,500	
Noble Tommy	2002sp47000	57,500	SCHOOL TAXABLE VALUE		57,500	
235 Howardville Rd	X		FD034 Potsdam Fire Prot		57,500 TO M	
Canton, NY 13617	X					
	170x150x170x110					
	FRNT 170.00 DPTH 130.00					
	EAST-0309042 NRTH-1668873					
	DEED BOOK 2002 PG-1978					
	FULL MARKET VALUE	59,896				
***** 89.004-1-17 *****						
10 Post Rd						1-215- 8
89.004-1-17	210 1 Family Res		Basic Star 41854	0	0	28,800
Meenan James R	Canton 1 402201	10,500	COUNTY TAXABLE VALUE		51,500	
Meenan Joy T	X	51,500	TOWN TAXABLE VALUE		51,500	
10 Post Rd	X		SCHOOL TAXABLE VALUE		22,700	
Canton, NY 13617	X		FD034 Potsdam Fire Prot		51,500 TO M	
	125x160x120x135					
	FRNT 125.00 DPTH 120.00					
	EAST-0308915 NRTH-1668896					
	DEED BOOK 943 PG-00908					
	FULL MARKET VALUE	53,646				

STATE OF NEW YORK
 COUNTY - St Lawrence
 TOWN - Potsdam
 SWIS - 407489

2 0 1 2 T E N T A T I V E A S S E S S M E N T R O L L
 T A X A B L E SECTION OF THE ROLL - 1

PAGE 1687
 VALUATION DATE-JUL 01, 2011
 TAXABLE STATUS DATE-MAR 01, 2012

TAX MAP NUMBER SEQUENCE
 UNIFORM PERCENT OF VALUE IS 096.00
 UNIFORM PERCENT OF VALUE IS 096.00

TAX MAP PARCEL NUMBER	PROPERTY LOCATION & CLASS	ASSESSMENT	EXEMPTION CODE-----	COUNTY-----	TOWN-----	SCHOOL
CURRENT OWNERS NAME	SCHOOL DISTRICT	LAND	TAX DESCRIPTION	TAXABLE VALUE		
CURRENT OWNERS ADDRESS	PARCEL SIZE/GRID COORD	TOTAL	SPECIAL DISTRICTS			ACCOUNT NO.
***** 89.004-1-18 *****						
89.004-1-18	15 Howardville Rd					1-290-13
Burnham Charles	210 1 Family Res		Basic Star 41854	0	0	28,800
Burnham Mary Beth	Canton 1 402201	16,600	COUNTY TAXABLE VALUE		75,000	
15 Howardville Rd	X	75,000	TOWN TAXABLE VALUE		75,000	
Canton, NY 13617	X		SCHOOL TAXABLE VALUE		46,200	
	88sp45000		FD034 Potsdam Fire Prot		75,000 TO M	
	ACRES 1.90					
	EAST-0308892 NRTH-1668595					
	DEED BOOK 1025 PG-00409					
	FULL MARKET VALUE	78,125				
***** 89.004-1-19 *****						
89.004-1-19	174 Cr 35					1-278- 2
Larsen Ronald	210 1 Family Res		Basic Star 41854	0	0	28,800
Larsen Joan	Canton 1 402201	16,600	COUNTY TAXABLE VALUE		92,500	
174 County Route 35	X	92,500	TOWN TAXABLE VALUE		92,500	
Canton, NY 13617	X		SCHOOL TAXABLE VALUE		63,700	
	X		FD034 Potsdam Fire Prot		92,500 TO M	
	ACRES 2.00					
	EAST-0308737 NRTH-1668764					
	DEED BOOK 922 PG-00377					
	FULL MARKET VALUE	96,354				
***** 89.004-1-20 *****						
89.004-1-20	173 Cr 35					1-224- 9
Pier Elizabeth	210 1 Family Res					
173 County Route 35	Canton 1 402201	16,200	COUNTY TAXABLE VALUE		199,100	
Canton, NY 13617	2006sp27000	199,100	TOWN TAXABLE VALUE		199,100	
	2008spl15000		SCHOOL TAXABLE VALUE		199,100	
	83sp13000/96sp25400		FD034 Potsdam Fire Prot		199,100 TO M	
	FRNT 164.00 DPTH					
	ACRES 1.00 BANK8888173					
	EAST-0308508 NRTH-1668932					
	DEED BOOK 2008 PG-21481					
	FULL MARKET VALUE	207,396				
***** 89.004-1-21.1 *****						
89.004-1-21.1	177 Cr 35					1-176- 1
Gaurin Stephen L	484 1 use sm bld					
209 County Route 35	Canton 1 402201	14,800	COUNTY TAXABLE VALUE		64,900	
Canton, NY 13617-4443	Crary Mills	64,900	TOWN TAXABLE VALUE		64,900	
	X		SCHOOL TAXABLE VALUE		64,900	
	X		FD034 Potsdam Fire Prot		64,900 TO M	
	FRNT 311.00 DPTH 162.00					
	EAST-0308654 NRTH-1669119					
	DEED BOOK 2011 PG-13258					
	FULL MARKET VALUE	67,604				

STATE OF NEW YORK
 COUNTY - St Lawrence
 TOWN - Potsdam
 SWIS - 407489

2 0 1 2 T E N T A T I V E A S S E S S M E N T R O L L
 T A X A B L E SECTION OF THE ROLL - 1

PAGE 1688
 VALUATION DATE-JUL 01, 2011
 TAXABLE STATUS DATE-MAR 01, 2012

TAX MAP NUMBER SEQUENCE
 UNIFORM PERCENT OF VALUE IS 096.00
 UNIFORM PERCENT OF VALUE IS 096.00

TAX MAP PARCEL NUMBER	PROPERTY LOCATION & CLASS	ASSESSMENT	EXEMPTION CODE-----	COUNTY-----	TOWN-----	SCHOOL
CURRENT OWNERS NAME	SCHOOL DISTRICT	LAND	TAX DESCRIPTION	TAXABLE VALUE		
CURRENT OWNERS ADDRESS	PARCEL SIZE/GRID COORD	TOTAL	SPECIAL DISTRICTS			ACCOUNT NO.

89.004-1-24	197 Cr 35 210 1 Family Res Canton 1 402201	16,200	COUNTY TAXABLE VALUE	30,800		1-219- 5
Gaurin Stephen	2007sp20000	30,800	TOWN TAXABLE VALUE	30,800		
209 County Route 35	2007sp28000		SCHOOL TAXABLE VALUE	30,800		
Canton, NY 13617	317x160'sx119x149x120's ACRES 1.00 EAST-0308791 NRTH-1669370 DEED BOOK 2007 PG-9690 FULL MARKET VALUE 32,083		FD034 Potsdam Fire Prot	30,800 TO M		

89.004-1-27	209 Cr 35 220 2 Family Res Canton 1 402201	16,600	Basic Star 41854 0	0	0	1-202- 6 28,800
Gaurin Stephen L	89sp13000	35,000	COUNTY TAXABLE VALUE	35,000		
209 County Route 35	X		TOWN TAXABLE VALUE	35,000		
Canton, NY 13617	X ACRES 2.00 EAST-0308732 NRTH-1669589 DEED BOOK 1031 PG-00820 FULL MARKET VALUE 36,458		SCHOOL TAXABLE VALUE	6,200		

89.004-1-28	Potter Rd 314 Rural vac<10 Canton 1 402201	6,400	COUNTY TAXABLE VALUE	6,400		1-235-15
Martin Jeanne D	X	6,400	TOWN TAXABLE VALUE	6,400		
Tyo Sandra M	X		SCHOOL TAXABLE VALUE	6,400		
515 Potter Rd	X		FD034 Potsdam Fire Prot	6,400 TO M		
Canton, NY 13617	X ACRES 6.40 BANK8888869 EAST-0308084 NRTH-1669785 DEED BOOK 2008 PG-3451 FULL MARKET VALUE 6,667					

89.004-1-29	Off Potter Rd 314 Rural vac<10 Canton 1 402201	6,700	COUNTY TAXABLE VALUE	6,700		1-170-14
Martin Jeanne D	X	6,700	TOWN TAXABLE VALUE	6,700		
Tyo Sandra M	X		SCHOOL TAXABLE VALUE	6,700		
515 Potter Rd	X		FD034 Potsdam Fire Prot	6,700 TO M		
Canton, NY 13617	X ACRES 6.70 BANK8888869 EAST-0307654 NRTH-1670346 DEED BOOK 2006 PG-14323 FULL MARKET VALUE 6,979					

STATE OF NEW YORK
 COUNTY - St Lawrence
 TOWN - Potsdam
 SWIS - 407489

2 0 1 2 T E N T A T I V E A S S E S S M E N T R O L L
 T A X A B L E SECTION OF THE ROLL - 1

PAGE 1689
 VALUATION DATE-JUL 01, 2011
 TAXABLE STATUS DATE-MAR 01, 2012

TAX MAP NUMBER SEQUENCE
 UNIFORM PERCENT OF VALUE IS 096.00
 UNIFORM PERCENT OF VALUE IS 096.00

TAX MAP PARCEL NUMBER	PROPERTY LOCATION & CLASS	ASSESSMENT	EXEMPTION CODE-----	COUNTY-----	TOWN-----	SCHOOL
CURRENT OWNERS NAME	SCHOOL DISTRICT	LAND	TAX DESCRIPTION	TAXABLE VALUE		
CURRENT OWNERS ADDRESS	PARCEL SIZE/GRID COORD	TOTAL	SPECIAL DISTRICTS	ACCOUNT NO.		
***** 89.004-1-30.1 *****						
211 Cr 35						1-176- 3
89.004-1-30.1	270 Mfg housing		COUNTY TAXABLE VALUE	34,400		
Briggs Richard W	Canton 1 402201	25,800	TOWN TAXABLE VALUE	34,400		
Briggs Ellen	Crary Mills	34,400	SCHOOL TAXABLE VALUE	34,400		
211 County Route 35	X		FD034 Potsdam Fire Prot	34,400	TO M	
Canton, NY 13617	X					
	ACRES 36.00					
	EAST-0308346 NRTH-1670231					
	DEED BOOK 2000 PG-9466					
	FULL MARKET VALUE	35,102				
***** 89.004-1-30.2 *****						
CR 35						
89.004-1-30.2	105 Vac farmland		COUNTY TAXABLE VALUE	15,600		
Hurlbut Andrew	Canton 1 402201	15,600	TOWN TAXABLE VALUE	15,600		
Hurlbut Elisha	2010sp35500	15,600	SCHOOL TAXABLE VALUE	15,600		
2965 County Route 21	ACRES 39.50		AG002 Ag Dist #2	.00	MT	
Canton, NY 13617	EAST-0308676 NRTH-1670948		FD034 Potsdam Fire Prot	15,600	TO M	
	DEED BOOK 2010 PG-4647					
	FULL MARKET VALUE	16,250				
***** 89.004-1-31 *****						
245 Cr 35						1-165- 5
89.004-1-31	210 1 Family Res		Vet - Comb 41131	0	14,375	14,375 0
Bradley Priscilla A	Canton 1 402201	16,200	Basic Star 41854	0	0	0 28,800
Sanderson Paul M	X	57,500	COUNTY TAXABLE VALUE	43,125		
245 County Route 35	X		TOWN TAXABLE VALUE	43,125		
Canton, NY 13617	X		SCHOOL TAXABLE VALUE	28,700		
	FRNT 195.00 DPTH 230.00		FD034 Potsdam Fire Prot	57,500	TO M	
	EAST-0309278 NRTH-1670562					
	DEED BOOK 958 PG-00441					
	FULL MARKET VALUE	59,896				
***** 89.004-1-32 *****						
581 Potter Rd						1-235- 5
89.004-1-32	270 Mfg housing		COUNTY TAXABLE VALUE	25,000		
Sarsfield Heather	Canton 1 402201	17,800	TOWN TAXABLE VALUE	25,000		
Sarsfield Christopher	X	25,000	SCHOOL TAXABLE VALUE	25,000		
581 Potter Rd	X		FD034 Potsdam Fire Prot	25,000	TO M	
Canton, NY 13617	X					
	ACRES 4.90					
	EAST-0308347 NRTH-1669416					
	DEED BOOK 2007 PG-6199					
	FULL MARKET VALUE	26,042				

STATE OF NEW YORK
 COUNTY - St Lawrence
 TOWN - Potsdam
 SWIS - 407489

2 0 1 2 T E N T A T I V E A S S E S S M E N T R O L L
 T A X A B L E SECTION OF THE ROLL - 1

PAGE 1690
 VALUATION DATE-JUL 01, 2011
 TAXABLE STATUS DATE-MAR 01, 2012

TAX MAP NUMBER SEQUENCE
 UNIFORM PERCENT OF VALUE IS 096.00
 UNIFORM PERCENT OF VALUE IS 096.00

TAX MAP PARCEL NUMBER	PROPERTY LOCATION & CLASS	ASSESSMENT	EXEMPTION CODE	COUNTY	TOWN	SCHOOL
CURRENT OWNERS NAME	SCHOOL DISTRICT	LAND	TAX DESCRIPTION	TAXABLE VALUE		
CURRENT OWNERS ADDRESS	PARCEL SIZE/GRID COORD	TOTAL	SPECIAL DISTRICTS			ACCOUNT NO.
***** 89.004-1-34 *****						
89.004-1-34	Post Rd 314 Rural vac<10		COUNTY TAXABLE VALUE	1,200		
Reed Karen Hayes	Canton 1 402201	1,200	TOWN TAXABLE VALUE	1,200		
40 Post Rd	33x80x75	1,200	SCHOOL TAXABLE VALUE	1,200		
Canton, NY 13617	X		FD034 Potsdam Fire Prot	1,200 TO M		
	X					
	FRNT 27.00 DPTH 70.00					
	EAST-0309586 NRTH-1668713					
	DEED BOOK 1038 PG-00280					
	FULL MARKET VALUE	1,250				
***** 89.004-1-35 *****						
89.004-1-35	Giffin Rd 323 Vacant rural		COUNTY TAXABLE VALUE	5,700		1-256- 6
Gibson & Sons Inc	Canton 1 402201	5,700	TOWN TAXABLE VALUE	5,700		
266 Pike Rd	93sp20000<	5,700	SCHOOL TAXABLE VALUE	5,700		
Canton, NY 13617	X		FD034 Potsdam Fire Prot	5,700 TO M		
	X					
	ACRES 19.10					
	EAST-0307697 NRTH-1672076					
	DEED BOOK 1065 PG-1079					
	FULL MARKET VALUE	5,938				

STATE OF NEW YORK
 COUNTY - St Lawrence
 TOWN - Potsdam
 SWIS - 407489

2 0 1 2 T E N T A T I V E A S S E S S M E N T R O L L
 T A X A B L E SECTION OF THE ROLL - 1
 M A P S E C T I O N - 089
 S U B - S E C T I O N - 004
 UNIFORM PERCENT OF VALUE IS 096.00

PAGE 1691
 VALUATION DATE-JUL 01, 2011
 TAXABLE STATUS DATE-MAR 01, 2012
 RPS150/V04/L015
 CURRENT DATE 4/25/2012

*** S P E C I A L D I S T R I C T S U M M A R Y ***

CODE	DISTRICT NAME	TOTAL PARCELS	EXTENSION TYPE	EXTENSION VALUE	AD VALOREM VALUE	EXEMPT AMOUNT	TAXABLE VALUE
AG002	Ag Dist #2	1	MOVTAX				
FD034	Potsdam Fire P	30	TOTAL M		1620,300		1620,300

*** S C H O O L D I S T R I C T S U M M A R Y ***

CODE	DISTRICT NAME	TOTAL PARCELS	ASSESSED LAND	ASSESSED TOTAL	EXEMPT AMOUNT	TOTAL TAXABLE	STAR AMOUNT	STAR TAXABLE
402201	Canton 1	30	466,100	1620,300	8,125	1612,175	366,675	1245,500
	S U B - T O T A L	30	466,100	1620,300	8,125	1612,175	366,675	1245,500
	T O T A L	30	466,100	1620,300	8,125	1612,175	366,675	1245,500

*** S Y S T E M C O D E S S U M M A R Y ***

NO SYSTEM EXEMPTIONS AT THIS LEVEL

*** E X E M P T I O N S U M M A R Y ***

CODE	DESCRIPTION	TOTAL PARCELS	COUNTY	TOWN	SCHOOL
41131	Vet - Comb	2	20,750	20,750	
41802	Aged - Cou	1	8,125		
41803	Aged - Tow	1		14,625	
41804	Aged - Sch	1			8,125
41834	Enhanced S	1			24,375
41854	Basic Star	12			342,300
	T O T A L	18	28,875	35,375	374,800

STATE OF NEW YORK
COUNTY - St Lawrence
TOWN - Potsdam
SWIS - 407489

2 0 1 2 T E N T A T I V E A S S E S S M E N T R O L L
T A X A B L E SECTION OF THE ROLL - 1
M A P S E C T I O N - 089
S U B - S E C T I O N - 004
UNIFORM PERCENT OF VALUE IS 096.00

PAGE 1692
VALUATION DATE-JUL 01, 2011
TAXABLE STATUS DATE-MAR 01, 2012
RPS150/V04/L015
CURRENT DATE 4/25/2012

*** G R A N D T O T A L S ***

ROLL SEC	DESCRIPTION	TOTAL PARCELS	ASSESSED LAND	ASSESSED TOTAL	TAXABLE COUNTY	TAXABLE TOWN	TAXABLE SCHOOL	STAR TAXABLE
1	TAXABLE	30	466,100	1620,300	1591,425	1584,925	1612,175	1245,500

STATE OF NEW YORK
 COUNTY - St Lawrence
 TOWN - Potsdam
 SWIS - 407489

2 0 1 2 T E N T A T I V E A S S E S S M E N T R O L L
 T A X A B L E SECTION OF THE ROLL - 1

PAGE 1693
 VALUATION DATE-JUL 01, 2011
 TAXABLE STATUS DATE-MAR 01, 2012

TAX MAP NUMBER SEQUENCE
 UNIFORM PERCENT OF VALUE IS 096.00
 UNIFORM PERCENT OF VALUE IS 096.00

TAX MAP PARCEL NUMBER	PROPERTY LOCATION & CLASS	ASSESSMENT	EXEMPTION CODE-----	COUNTY-----	TOWN-----	SCHOOL
CURRENT OWNERS NAME	SCHOOL DISTRICT	LAND	TAX DESCRIPTION	TAXABLE VALUE		
CURRENT OWNERS ADDRESS	PARCEL SIZE/GRID COORD	TOTAL	SPECIAL DISTRICTS			ACCOUNT NO.

90.001-1-1	328 Parmenter Rd 240 Rural res Potsdam 2 407402	26,400	Basic Star 41854	0	0	1-217- 5
Clark Glenn	94sp121000	125,000	COUNTY TAXABLE VALUE	125,000	0	28,800
Clark Catherine	X		TOWN TAXABLE VALUE	125,000		
328 Parmenter Rd	X		SCHOOL TAXABLE VALUE	96,200		
Potsdam, NY 13676	X		FD034 Potsdam Fire Prot	125,000 TO M		
	ACRES 62.40					
	EAST-0323075 NRTH-1679751					
	DEED BOOK 1081 PG-743					
	FULL MARKET VALUE	130,208				

90.001-1-2.1	312 Parmenter Rd 260 Seasonal res Potsdam 2 407402	19,500	COUNTY TAXABLE VALUE	30,000		1-235- 6
Monty Leon	X	30,000	TOWN TAXABLE VALUE	30,000		
Vancour Miles	X		SCHOOL TAXABLE VALUE	30,000		
544 General Leroy Manor Rd	89sp5000		FD034 Potsdam Fire Prot	30,000 TO M		
Morrisonville, NY 12962	X					
	ACRES 12.00					
	EAST-0323399 NRTH-1678541					
	DEED BOOK 1054 PG-00348					
	FULL MARKET VALUE	31,250				

90.001-1-4	Parmenter Rd 323 Vacant rural Potsdam 2 407402	21,700	COUNTY TAXABLE VALUE	21,700		1-268- 4
Burkum Nicholas	99sp6500	21,700	TOWN TAXABLE VALUE	21,700		
88 Pumpkin Hill Rd	X		SCHOOL TAXABLE VALUE	21,700		
Potsdam, NY 13676	X		FD034 Potsdam Fire Prot	21,700 TO M		
	ACRES 18.20					
	EAST-0322165 NRTH-1677762					
	DEED BOOK 2004 PG-5488					
	FULL MARKET VALUE	22,604				

90.001-1-5.1	154,162, 168 Parmenter Rd 240 Rural res Potsdam 2 407402	49,300	60 PCT OF VALUE USED FOR EXEMPTION PURPOSES Vet - Comb 41131	0	17,325	1-267-12. 1
Goudreau Rene-(LU)	E#154-House E#168-Trlr	115,500	Aged - Tow 41803	0	0	0
Thomas Linda J (Rmdr)	#162-Linda Thomas		Enhanced S 41834	0	0	0
154 Parmenter Rd	X		COUNTY TAXABLE VALUE	98,175		59,710
Potsdam, NY 13676	X		TOWN TAXABLE VALUE	87,780		
	ACRES 42.20		SCHOOL TAXABLE VALUE	55,790		
	EAST-0321169 NRTH-1677222		FD034 Potsdam Fire Prot	115,500 TO M		
	DEED BOOK 2003 PG-15009					
	FULL MARKET VALUE	120,313				

STATE OF NEW YORK
 COUNTY - St Lawrence
 TOWN - Potsdam
 SWIS - 407489

2 0 1 2 T E N T A T I V E A S S E S S M E N T R O L L
 T A X A B L E SECTION OF THE ROLL - 1

PAGE 1694
 VALUATION DATE-JUL 01, 2011
 TAXABLE STATUS DATE-MAR 01, 2012

TAX MAP NUMBER SEQUENCE
 UNIFORM PERCENT OF VALUE IS 096.00
 UNIFORM PERCENT OF VALUE IS 096.00

TAX MAP PARCEL NUMBER	PROPERTY LOCATION & CLASS	ASSESSMENT	EXEMPTION CODE-----	COUNTY-----	TOWN-----	SCHOOL
CURRENT OWNERS NAME	SCHOOL DISTRICT	LAND	TAX DESCRIPTION	TAXABLE VALUE		
CURRENT OWNERS ADDRESS	PARCEL SIZE/GRID COORD	TOTAL	SPECIAL DISTRICTS			ACCOUNT NO.
***** 90.001-1-5.2 *****						
200 Parmenter Rd						
90.001-1-5.2	210 1 Family Res		Basic Star 41854	0	0	0 28,800
Planty Justin	Potsdam 2 407402	21,100	COUNTY TAXABLE VALUE		133,600	
Chin Teresa	2007sp1500	133,600	TOWN TAXABLE VALUE		133,600	
200 Parmenter Rd	ACRES 3.00		SCHOOL TAXABLE VALUE		104,800	
Potsdam, NY 13676	EAST-0321420 NRTH-1677896		FD034 Potsdam Fire Prot		133,600 TO M	
	DEED BOOK 2007 PG-12251					
	FULL MARKET VALUE	139,167				
***** 90.001-1-7.1 *****						
271 Parmenter Rd						1-267-12.21
90.001-1-7.1	210 1 Family Res		Basic Star 41854	0	0	0 28,800
Rush Keith	Potsdam 2 407402	23,600	COUNTY TAXABLE VALUE		60,000	
PO Box 314	X	60,000	TOWN TAXABLE VALUE		60,000	
Hannawa Falls, NY 13647	X		SCHOOL TAXABLE VALUE		31,200	
	X		FD034 Potsdam Fire Prot		60,000 TO M	
	ACRES 9.40					
	EAST-0320130 NRTH-1678151					
	DEED BOOK 00968 PG-00171					
	FULL MARKET VALUE	62,500				
***** 90.001-1-7.2 *****						
Parmenter Rd						1-267-12.22
90.001-1-7.2	314 Rural vac<10		COUNTY TAXABLE VALUE		19,600	
Rush Keith J	Potsdam 2 407402	19,600	TOWN TAXABLE VALUE		19,600	
PO Box 314	98sp10000	19,600	SCHOOL TAXABLE VALUE		19,600	
Hannawa Falls, NY 13647	X		FD034 Potsdam Fire Prot		19,600 TO M	
	X					
	ACRES 9.40					
	EAST-0319914 NRTH-1677957					
	DEED BOOK 1118 PG-778					
	FULL MARKET VALUE	20,417				
***** 90.001-1-8 *****						
Parmenter Rd						1-257- 4
90.001-1-8	323 Vacant rural		Ag Distric 41720	0	9,530	9,530 9,530
Prouty Everett	Potsdam 2 407402	32,900	COUNTY TAXABLE VALUE		23,370	
Prouty Anne E	X	32,900	TOWN TAXABLE VALUE		23,370	
114 Brewer Rd	X		SCHOOL TAXABLE VALUE		23,370	
Canton, NY 13617	X		AG002 Ag Dist #2		.00 MT	
	ACRES 47.40		FD034 Potsdam Fire Prot		23,370 TO M	
MAY BE SUBJECT TO PAYMENT	EAST-0319827 NRTH-1676227					
UNDER AGDIST LAW TIL 2016	DEED BOOK 854 PG-00424				9,530 EX	
	FULL MARKET VALUE	34,271				

STATE OF NEW YORK
 COUNTY - St Lawrence
 TOWN - Potsdam
 SWIS - 407489

2 0 1 2 T E N T A T I V E A S S E S S M E N T R O L L
 T A X A B L E SECTION OF THE ROLL - 1

PAGE 1695
 VALUATION DATE-JUL 01, 2011
 TAXABLE STATUS DATE-MAR 01, 2012

TAX MAP NUMBER SEQUENCE
 UNIFORM PERCENT OF VALUE IS 096.00
 UNIFORM PERCENT OF VALUE IS 096.00

TAX MAP PARCEL NUMBER	PROPERTY LOCATION & CLASS	ASSESSMENT	EXEMPTION CODE-----	COUNTY-----	TOWN-----	SCHOOL
CURRENT OWNERS NAME	SCHOOL DISTRICT	LAND	TAX DESCRIPTION	TAXABLE VALUE		
CURRENT OWNERS ADDRESS	PARCEL SIZE/GRID COORD	TOTAL	SPECIAL DISTRICTS			ACCOUNT NO.
***** 90.001-1-9 *****						
90.001-1-9	Parmenter Rd 323 Vacant rural		Ag Distric 41720	0	10,450	10,450 10,450
Prouty Everett	Potsdam 2 407402	33,100	COUNTY TAXABLE VALUE		22,650	
Prouty Anne E	X	33,100	TOWN TAXABLE VALUE		22,650	
114 Brewer Rd	X		SCHOOL TAXABLE VALUE		22,650	
Canton, NY 13617	X		AG002 Ag Dist #2		.00 MT	
	ACRES 51.70		FD034 Potsdam Fire Prot		22,650 TO M	
MAY BE SUBJECT TO PAYMENT	EAST-0318355 NRTH-1675297		10,450 EX			
UNDER AGDIST LAW TIL 2016	DEED BOOK 504 PG-00153					
	FULL MARKET VALUE	34,479				
***** 90.001-1-10.1 *****						
90.001-1-10.1	Anderson Rd 323 Vacant rural		Ag Distric 41720	0	8,569	8,569 8,569
Prouty Everett	Potsdam 2 407402	23,200	COUNTY TAXABLE VALUE		14,631	
Prouty Anne E	X	23,200	TOWN TAXABLE VALUE		14,631	
114 Brewer Rd	X		SCHOOL TAXABLE VALUE		14,631	
Canton, NY 13617	X		AG002 Ag Dist #2		.00 MT	
	ACRES 39.10		FD034 Potsdam Fire Prot		14,631 TO M	
MAY BE SUBJECT TO PAYMENT	EAST-0317034 NRTH-1674714		8,569 EX			
UNDER AGDIST LAW TIL 2016	DEED BOOK 606 PG-00367					
	FULL MARKET VALUE	24,167				
***** 90.001-1-10.2 *****						
90.001-1-10.2	215 Anderson Rd 240 Rural res		Basic Star 41854	0	0	0 28,800
Meshurel Ronald	Potsdam 2 407402	20,700	COUNTY TAXABLE VALUE		96,000	
Meshurel Janice	X	96,000	TOWN TAXABLE VALUE		96,000	
215 Anderson Rd	X		SCHOOL TAXABLE VALUE		67,200	
Potsdam, NY 13676	0384sp52000		FD034 Potsdam Fire Prot		96,000 TO M	
	ACRES 13.00					
	EAST-0316341 NRTH-1675860					
	DEED BOOK 980 PG-00154					
	FULL MARKET VALUE	100,000				
***** 90.001-1-13 *****						
90.001-1-13	80,130 Leary Rd 240 Rural res		Basic Star 41854	0	0	0 28,800
Swift Patricia L	Canton 1 402201	35,900	COUNTY TAXABLE VALUE		118,200	
80 Leary Rd	95sp79900	118,200	TOWN TAXABLE VALUE		118,200	
Canton, NY 13617	X		SCHOOL TAXABLE VALUE		89,400	
	X		FD034 Potsdam Fire Prot		118,200 TO M	
	ACRES 80.50 BANK8888830					
	EAST-0313028 NRTH-1673092					
	DEED BOOK 2006 PG-6440					
	FULL MARKET VALUE	120,612				

STATE OF NEW YORK
 COUNTY - St Lawrence
 TOWN - Potsdam
 SWIS - 407489

2 0 1 2 T E N T A T I V E A S S E S S M E N T R O L L
 T A X A B L E SECTION OF THE ROLL - 1

PAGE 1696
 VALUATION DATE-JUL 01, 2011
 TAXABLE STATUS DATE-MAR 01, 2012

TAX MAP NUMBER SEQUENCE
 UNIFORM PERCENT OF VALUE IS 096.00
 UNIFORM PERCENT OF VALUE IS 096.00

TAX MAP PARCEL NUMBER	PROPERTY LOCATION & CLASS	ASSESSMENT	EXEMPTION CODE-----	COUNTY-----	TOWN-----	SCHOOL
CURRENT OWNERS NAME	SCHOOL DISTRICT	LAND	TAX DESCRIPTION	TAXABLE VALUE		
CURRENT OWNERS ADDRESS	PARCEL SIZE/GRID COORD	TOTAL	SPECIAL DISTRICTS			ACCOUNT NO.

90.001-1-14.1	204 Leary Rd			90.001-1-14.1		*****
Charleston Michael	311 Res vac land		COUNTY TAXABLE VALUE	12,400		1-196-11
196 Leary Rd	Potsdam 2 407402	12,400	TOWN TAXABLE VALUE	12,400		
Potsdam, NY 13676	X	12,400	SCHOOL TAXABLE VALUE	12,400		
	X		FD034 Potsdam Fire Prot	12,400 TO M		
	X					
	ACRES 1.70					
	EAST-0314977 NRTH-1675146					
	DEED BOOK 2000 PG-9130					
	FULL MARKET VALUE	12,653				

90.001-1-14.2	196 Leary Rd			90.001-1-14.2		*****
Charleston Michael	210 1 Family Res		Basic Star 41854 0	0	0	28,800
Charleston Amy	Potsdam 2 407402	16,400	COUNTY TAXABLE VALUE	105,000		
196 Leary Rd	X	105,000	TOWN TAXABLE VALUE	105,000		
Potsdam, NY 13676	X		SCHOOL TAXABLE VALUE	76,200		
	X		FD034 Potsdam Fire Prot	105,000 TO M		
	ACRES 1.50					
	EAST-0314782 NRTH-1674995					
	DEED BOOK 1081 PG-685					
	FULL MARKET VALUE	109,375				

90.001-1-16	Anderson Rd			90.001-1-16		*****
Goolden Richard P	322 Rural vac>10		COUNTY TAXABLE VALUE	21,900		1-214- 9
209 O'neill Rd	Potsdam 2 407402	21,900	TOWN TAXABLE VALUE	21,900		
Massena, NY 13662-3298	X	21,900	SCHOOL TAXABLE VALUE	21,900		
	X		FD034 Potsdam Fire Prot	21,900 TO M		
	X					
	ACRES 36.10					
	EAST-0314869 NRTH-1677697					
	DEED BOOK 2001 PG-12618					
	FULL MARKET VALUE	22,813				

90.001-1-18	403 Anderson Rd			90.001-1-18		*****
Adams Joseph III	210 1 Family Res		Basic Star 41854 0	0	0	28,800
Adams Debbie	Potsdam 2 407402	13,100	COUNTY TAXABLE VALUE	80,000		
403 Anderson Rd	98sp45000	80,000	TOWN TAXABLE VALUE	80,000		
Potsdam, NY 13676	01sp50000		SCHOOL TAXABLE VALUE	51,200		
	X		FD034 Potsdam Fire Prot	80,000 TO M		
	FRNT 200.00 DPTH 120.00					
	EAST-0313961 NRTH-1679862					
	DEED BOOK 2001 PG-5739					
	FULL MARKET VALUE	81,633				

STATE OF NEW YORK
COUNTY - St Lawrence
TOWN - Potsdam
SWIS - 407489

2 0 1 2 T E N T A T I V E A S S E S S M E N T R O L L
T A X A B L E SECTION OF THE ROLL - 1

PAGE 1697
VALUATION DATE-JUL 01, 2011
TAXABLE STATUS DATE-MAR 01, 2012

TAX MAP NUMBER SEQUENCE
UNIFORM PERCENT OF VALUE IS 096.00
UNIFORM PERCENT OF VALUE IS 096.00

TAX MAP PARCEL NUMBER	PROPERTY LOCATION & CLASS	ASSESSMENT	EXEMPTION CODE	COUNTY	TOWN	SCHOOL
CURRENT OWNERS NAME	SCHOOL DISTRICT	LAND	TAX DESCRIPTION	TAXABLE VALUE		
CURRENT OWNERS ADDRESS	PARCEL SIZE/GRID COORD	TOTAL	SPECIAL DISTRICTS			ACCOUNT NO.

90.001-1-20.1	362,364 Anderson Rd 31 Sweeney Rd 270 Mfg housing		Basic Star 41854	0	0	0 28,800
Schmidt Sherry	Potsdam 2 407402	72,700	COUNTY TAXABLE VALUE		80,000	
Simpson Brenda	E#364-Trlr	80,000	TOWN TAXABLE VALUE		80,000	
31 Sweeney Rd Ext	E#31 Sweeney Rd Ext-Trlr		SCHOOL TAXABLE VALUE		51,200	
Potsdam, NY 13676	X		FD034 Potsdam Fire Prot		80,000 TO M	
	ACRES 122.80					
	EAST-0315627 NRTH-1679492					
	DEED BOOK 1999 PG-20922					
	FULL MARKET VALUE	83,333				

90.001-1-20.2	53 Sweeney Rd Ext 240 Rural res		Basic Star 41854	0	0	0 28,800
Simpson Brenda	Potsdam 2 407402	26,600	COUNTY TAXABLE VALUE		90,000	
53 Sweeney Rd Ext	93sp2000	90,000	TOWN TAXABLE VALUE		90,000	
Potsdam, NY 13676	X		SCHOOL TAXABLE VALUE		61,200	
	X		FD034 Potsdam Fire Prot		90,000 TO M	
	ACRES 21.50					
	EAST-0316558 NRTH-1678843					
	DEED BOOK 1066 PG-262					
	FULL MARKET VALUE	93,750				

90.001-1-21	12,42 Sweeney Rd Ext	43 PCT OF VALUE USED FOR EXEMPTION PURPOSES				1-272-11
Snyder Lester-(LU)	240 Rural res		Aged - Cou 41802	0	37,625	0
42 Sweeney Rd Ext	Potsdam 2 407402	63,400	Aged - Tow 41803	0	0	37,625
Potsdam, NY 13676	#12 manufactured	175,000	Aged - Sch 41804	0	0	37,625
	#42 house		Enhanced S 41834	0	0	59,710
	X		STARB MH 41864	0	0	28,800
	ACRES 145.60 BANK8888869		COUNTY TAXABLE VALUE		137,375	
	EAST-0317121 NRTH-1676984		TOWN TAXABLE VALUE		137,375	
	DEED BOOK 1999 PG-20921		SCHOOL TAXABLE VALUE		48,865	
	FULL MARKET VALUE	182,292	FD034 Potsdam Fire Prot		175,000 TO M	

90.001-1-22	244 Anderson Rd		Basic Star 41854	0	0	0 28,800
Hollis Paul	210 1 Family Res	22,200	COUNTY TAXABLE VALUE		122,000	
Hollis Lori	Potsdam 2 407402	122,000	TOWN TAXABLE VALUE		122,000	
244 Anderson Rd	95sp25000		SCHOOL TAXABLE VALUE		93,200	
Potsdam, NY 13676	97sp36000		FD034 Potsdam Fire Prot		122,000 TO M	
	X					
	ACRES 5.90					
	EAST-0316493 NRTH-1676681					
	DEED BOOK 1110 PG-1140					
	FULL MARKET VALUE	127,083				

STATE OF NEW YORK
 COUNTY - St Lawrence
 TOWN - Potsdam
 SWIS - 407489

2 0 1 2 T E N T A T I V E A S S E S S M E N T R O L L
 T A X A B L E SECTION OF THE ROLL - 1

PAGE 1698
 VALUATION DATE-JUL 01, 2011
 TAXABLE STATUS DATE-MAR 01, 2012

TAX MAP NUMBER SEQUENCE
 UNIFORM PERCENT OF VALUE IS 096.00
 UNIFORM PERCENT OF VALUE IS 096.00

TAX MAP PARCEL NUMBER	PROPERTY LOCATION & CLASS	ASSESSMENT	EXEMPTION CODE-----	COUNTY-----	TOWN-----	SCHOOL
CURRENT OWNERS NAME	SCHOOL DISTRICT	LAND	TAX DESCRIPTION	TAXABLE VALUE		
CURRENT OWNERS ADDRESS	PARCEL SIZE/GRID COORD	TOTAL	SPECIAL DISTRICTS			ACCOUNT NO.

90.001-1-23	78,79 Sweeney Rd Ext 240 Rural res		Basic Star 41854	0	0	1-272-13
Snyder Roger W	Potsdam 2 407402	47,600	COUNTY TAXABLE VALUE		99,000	28,800
78 Sweeney Rd Ext	E#78-Trlr(gone) E#79-Hous	99,000	TOWN TAXABLE VALUE		99,000	
Potsdam, NY 13676	X		SCHOOL TAXABLE VALUE		70,200	
	X		FD034 Potsdam Fire Prot		99,000 TO M	
	ACRES 150.40					
	EAST-0318203 NRTH-1679276					
	DEED BOOK 2009 PG-20060					
	FULL MARKET VALUE	101,020				

90.001-1-25	300 Parmenter Rd 240 Rural res		Enhanced S 41834	0	0	1-164- 6
Cary George	Potsdam 2 407402	24,500	COUNTY TAXABLE VALUE		79,600	59,710
Cary Joan	X	79,600	TOWN TAXABLE VALUE		79,600	
300 Parmenter Rd	X		SCHOOL TAXABLE VALUE		19,890	
Potsdam, NY 13676	X		FD034 Potsdam Fire Prot		79,600 TO M	
	ACRES 12.10					
	EAST-0323659 NRTH-1678843					
	DEED BOOK 894 PG-00694					
	FULL MARKET VALUE	82,917				

90.001-1-26.1	Parmenter Rd 322 Rural vac>10		COUNTY TAXABLE VALUE		5,400	1-226-9.2
Perry John H	Potsdam 2 407402	5,400	TOWN TAXABLE VALUE		5,400	
463 Parmenter Rd	X	5,400	SCHOOL TAXABLE VALUE		5,400	
Potsdam, NY 13676	X		FD034 Potsdam Fire Prot		5,400 TO M	
	X					
	ACRES 10.80					
	EAST-0322100 NRTH-1679924					
	DEED BOOK 973 PG-00731					
	FULL MARKET VALUE	5,625				

90.001-1-26.2	311 Parmenter Rd 270 Mfg housing		Basic Star 41854	0	0	25,000
Perry John H	Potsdam 2 407402	23,200	COUNTY TAXABLE VALUE		25,000	
463 Parmenter Rd	L/CON 7-1-08 R.LaForty	25,000	TOWN TAXABLE VALUE		25,000	
Potsdam, NY 13676	X		SCHOOL TAXABLE VALUE		0	
	X		FD034 Potsdam Fire Prot		25,000 TO M	
	ACRES 4.00					
	EAST-0322490 NRTH-1679492					
	DEED BOOK 1998 PG-13868					
	FULL MARKET VALUE	26,042				

STATE OF NEW YORK
 COUNTY - St Lawrence
 TOWN - Potsdam
 SWIS - 407489

2 0 1 2 T E N T A T I V E A S S E S S M E N T R O L L
 T A X A B L E SECTION OF THE ROLL - 1

PAGE 1699
 VALUATION DATE-JUL 01, 2011
 TAXABLE STATUS DATE-MAR 01, 2012

TAX MAP NUMBER SEQUENCE
 UNIFORM PERCENT OF VALUE IS 096.00
 UNIFORM PERCENT OF VALUE IS 096.00

TAX MAP PARCEL NUMBER	PROPERTY LOCATION & CLASS	ASSESSMENT	EXEMPTION CODE	COUNTY	TOWN	SCHOOL
CURRENT OWNERS NAME	SCHOOL DISTRICT	LAND	TAX DESCRIPTION	TAXABLE VALUE		
CURRENT OWNERS ADDRESS	PARCEL SIZE/GRID COORD	TOTAL	SPECIAL DISTRICTS			ACCOUNT NO.

90.001-1-27	335 Parmenter Rd			90.001-1-27		*****
Berger Mary	260 Seasonal res		COUNTY TAXABLE VALUE	26,500		1-171-13
1986 County Route 35	Potsdam 2 407402	15,500	TOWN TAXABLE VALUE	26,500		
Potsdam, NY 13676	X	26,500	SCHOOL TAXABLE VALUE	26,500		
	X		FD034 Potsdam Fire Prot	26,500 TO M		
	X					
	ACRES 12.00					
	EAST-0324076 NRTH-1679557					
	DEED BOOK 958 PG-00079					
	FULL MARKET VALUE	27,604				

STATE OF NEW YORK
 COUNTY - St Lawrence
 TOWN - Potsdam
 SWIS - 407489

2 0 1 2 T E N T A T I V E A S S E S S M E N T R O L L
 T A X A B L E SECTION OF THE ROLL - 1
 M A P S E C T I O N - 090
 S U B - S E C T I O N - 001
 UNIFORM PERCENT OF VALUE IS 096.00

PAGE 1700
 VALUATION DATE-JUL 01, 2011
 TAXABLE STATUS DATE-MAR 01, 2012
 RPS150/V04/L015
 CURRENT DATE 4/25/2012

*** S P E C I A L D I S T R I C T S U M M A R Y ***

CODE	DISTRICT NAME	TOTAL PARCELS	EXTENSION TYPE	EXTENSION VALUE	AD VALOREM VALUE	EXEMPT AMOUNT	TAXABLE VALUE
AG002	Ag Dist #2		3 MOVTAX				
FD034	Potsdam Fire P	25	TOTAL M		1730,600	28,549	1702,051

*** S C H O O L D I S T R I C T S U M M A R Y ***

CODE	DISTRICT NAME	TOTAL PARCELS	ASSESSED LAND	ASSESSED TOTAL	EXEMPT AMOUNT	TOTAL TAXABLE	STAR AMOUNT	STAR TAXABLE
402201	Canton 1	1	35,900	118,200		118,200	28,800	89,400
407402	Potsdam 2	24	656,000	1612,400	66,174	1546,226	520,930	1025,296
	S U B - T O T A L	25	691,900	1730,600	66,174	1664,426	549,730	1114,696
	T O T A L	25	691,900	1730,600	66,174	1664,426	549,730	1114,696

*** S Y S T E M C O D E S S U M M A R Y ***

NO SYSTEM EXEMPTIONS AT THIS LEVEL

*** E X E M P T I O N S U M M A R Y ***

CODE	DESCRIPTION	TOTAL PARCELS	COUNTY	TOWN	SCHOOL
41131	Vet - Comb	1	17,325	17,325	
41720	Ag Distric	3	28,549	28,549	28,549
41802	Aged - Cou	1	37,625		
41803	Aged - Tow	2		48,020	
41804	Aged - Sch	1			37,625
41834	Enhanced S	3			179,130
41854	Basic Star	12			341,800
41864	STARB MH	1			28,800
	T O T A L	24	83,499	93,894	615,904

STATE OF NEW YORK
COUNTY - St Lawrence
TOWN - Potsdam
SWIS - 407489

2 0 1 2 T E N T A T I V E A S S E S S M E N T R O L L
T A X A B L E SECTION OF THE ROLL - 1
M A P S E C T I O N - 090
S U B - S E C T I O N - 001
UNIFORM PERCENT OF VALUE IS 096.00

PAGE 1701
VALUATION DATE-JUL 01, 2011
TAXABLE STATUS DATE-MAR 01, 2012
RPS150/V04/L015
CURRENT DATE 4/25/2012

*** G R A N D T O T A L S ***

ROLL SEC	DESCRIPTION	TOTAL PARCELS	ASSESSED LAND	ASSESSED TOTAL	TAXABLE COUNTY	TAXABLE TOWN	TAXABLE SCHOOL	STAR TAXABLE
1	TAXABLE	25	691,900	1730,600	1647,101	1636,706	1664,426	1114,696

STATE OF NEW YORK
 COUNTY - St Lawrence
 TOWN - Potsdam
 SWIS - 407489

2 0 1 2 T E N T A T I V E A S S E S S M E N T R O L L
 T A X A B L E SECTION OF THE ROLL - 1

PAGE 1702
 VALUATION DATE-JUL 01, 2011
 TAXABLE STATUS DATE-MAR 01, 2012

TAX MAP NUMBER SEQUENCE
 UNIFORM PERCENT OF VALUE IS 096.00
 UNIFORM PERCENT OF VALUE IS 096.00

TAX MAP PARCEL NUMBER	PROPERTY LOCATION & CLASS	ASSESSMENT	EXEMPTION CODE-----	COUNTY-----	TOWN-----	SCHOOL
CURRENT OWNERS NAME	SCHOOL DISTRICT	LAND	TAX DESCRIPTION	TAXABLE VALUE		
CURRENT OWNERS ADDRESS	PARCEL SIZE/GRID COORD	TOTAL	SPECIAL DISTRICTS	ACCOUNT NO.		
***** 90.002-7-2 *****						
90.002-7-2	356 Parmenter Rd 240 Rural res		Basic Star 41854	0	0	1-171- 1.1 28,800
Bronson Patricia	Potsdam 2 407402	25,200	COUNTY TAXABLE VALUE		155,000	
356 Parmenter Rd	WRP Easement	155,000	TOWN TAXABLE VALUE		155,000	
Potsdam, NY 13676	X		SCHOOL TAXABLE VALUE		126,200	
	X		FD034 Potsdam Fire Prot		155,000 TO M	
	ACRES 50.50					
	EAST-0324942 NRTH-1680076					
	DEED BOOK 996 PG-00658					
	FULL MARKET VALUE	161,458				

STATE OF NEW YORK
 COUNTY - St Lawrence
 TOWN - Potsdam
 SWIS - 407489

2 0 1 2 T E N T A T I V E A S S E S S M E N T R O L L
 T A X A B L E SECTION OF THE ROLL - 1
 M A P S E C T I O N - 090
 S U B - S E C T I O N - 002
 UNIFORM PERCENT OF VALUE IS 096.00

PAGE 1703
 VALUATION DATE-JUL 01, 2011
 TAXABLE STATUS DATE-MAR 01, 2012
 RPS150/V04/L015
 CURRENT DATE 4/25/2012

*** S P E C I A L D I S T R I C T S U M M A R Y ***

CODE	DISTRICT NAME	TOTAL PARCELS	EXTENSION TYPE	EXTENSION VALUE	AD VALOREM VALUE	EXEMPT AMOUNT	TAXABLE VALUE
FD034	Potsdam Fire P	1	TOTAL M		155,000		155,000

*** S C H O O L D I S T R I C T S U M M A R Y ***

CODE	DISTRICT NAME	TOTAL PARCELS	ASSESSED LAND	ASSESSED TOTAL	EXEMPT AMOUNT	TOTAL TAXABLE	STAR AMOUNT	STAR TAXABLE
407402	Potsdam 2	1	25,200	155,000		155,000	28,800	126,200
	S U B - T O T A L	1	25,200	155,000		155,000	28,800	126,200
	T O T A L	1	25,200	155,000		155,000	28,800	126,200

*** S Y S T E M C O D E S S U M M A R Y ***

NO SYSTEM EXEMPTIONS AT THIS LEVEL

*** E X E M P T I O N S U M M A R Y ***

CODE	DESCRIPTION	TOTAL PARCELS	COUNTY	TOWN	SCHOOL
41854	Basic Star	1			28,800
	T O T A L	1			28,800

*** G R A N D T O T A L S ***

ROLL SEC	DESCRIPTION	TOTAL PARCELS	ASSESSED LAND	ASSESSED TOTAL	TAXABLE COUNTY	TAXABLE TOWN	TAXABLE SCHOOL	STAR TAXABLE
1	TAXABLE	1	25,200	155,000	155,000	155,000	155,000	126,200

STATE OF NEW YORK
 COUNTY - St Lawrence
 TOWN - Potsdam
 SWIS - 407489

2 0 1 2 T E N T A T I V E A S S E S S M E N T R O L L
 T A X A B L E S E C T I O N O F T H E R O L L - 1

PAGE 1704
 VALUATION DATE-JUL 01, 2011
 TAXABLE STATUS DATE-MAR 01, 2012
 RPS150/V04/L015
 CURRENT DATE 4/25/2012

S U B - S E C T I O N - 002
 U N I F O R M P E R C E N T O F V A L U E I S 096.00
 R O L L S U B S E C T I O N - - T O T A L S

*** S P E C I A L D I S T R I C T S U M M A R Y ***

CODE	DISTRICT NAME	TOTAL PARCELS	EXTENSION TYPE	EXTENSION VALUE	AD VALOREM VALUE	EXEMPT AMOUNT	TAXABLE VALUE
AG002	Ag Dist #2	1,378	MOVTAX				
FD034	Potsdam Fire P	2,908	TOTAL M		238841,300	1495,992	237345,308
LT026	Hewittville Li	52	TOTAL M		2753,000		2753,000
LT027	Sissonville Li	28	TOTAL M		966,900		966,900
NL001	Norwood Librar	549	TOTAL		39851,800	13,762	39838,038
SW003	Unionville Sew	35	TOTAL M		2888,800		2888,800
WD008	Unionville Wat	37	TOTAL		2944,700		2944,700

*** S C H O O L D I S T R I C T S U M M A R Y ***

CODE	DISTRICT NAME	TOTAL PARCELS	ASSESSED LAND	ASSESSED TOTAL	EXEMPT AMOUNT	TOTAL TAXABLE	STAR AMOUNT	STAR TAXABLE
402201	Canton 1	115	2445,700	10814,200	618,325	10195,875	1900,545	8295,330
405601	Madrid-Waddington	257	5574,300	13802,000	228,839	13573,161	4376,625	9196,536
406201	Norwood-Norfolk	567	15063,800	41518,900	175,682	41343,218	10736,720	30606,498
406601	Parishville 1	13	588,700	2035,700		2035,700	201,600	1834,100
407402	Potsdam 2	1,957	44262,800	170672,500	1832,714	168839,786	35464,130	133375,656
	S U B - T O T A L	2,909	67935,300	238843,300	2855,560	235987,740	52679,620	183308,120
	T O T A L	2,909	67935,300	238843,300	2855,560	235987,740	52679,620	183308,120

*** S Y S T E M C O D E S S U M M A R Y ***

NO SYSTEM EXEMPTIONS AT THIS LEVEL

*** E X E M P T I O N S U M M A R Y ***

CODE	DESCRIPTION	TOTAL PARCELS	COUNTY	TOWN	SCHOOL
41003	Vet Chg of	18		302,563	
41112	Vet Pro Ra	19	384,104		
41121	Vet - Wart	134	1352,627	1352,627	
41131	Vet - Comb	92	1558,598	1558,298	

STATE OF NEW YORK
 COUNTY - St Lawrence
 TOWN - Potsdam
 SWIS - 407489

2 0 1 2 T E N T A T I V E A S S E S S M E N T R O L L
 T A X A B L E SECTION OF THE ROLL - 1

PAGE 1705
 VALUATION DATE-JUL 01, 2011
 TAXABLE STATUS DATE-MAR 01, 2012
 RPS150/V04/L015
 CURRENT DATE 4/25/2012

S U B - S E C T I O N - 002
 UNIFORM PERCENT OF VALUE IS 096.00
 R O L L S U B S E C T I O N - - T O T A L S

*** E X E M P T I O N S U M M A R Y ***

CODE	DESCRIPTION	TOTAL PARCELS	COUNTY	TOWN	SCHOOL
41141	Vet - Disa	29	576,919	576,919	
41161	CW_15_VET/	30	343,931	343,931	
41400	Clergy	1	1,500	1,500	1,500
41692	RPTL466_f	10	28,800		
41695	RPTL466_f	1	2,880		2,880
41700	Ag Buildin	10	723,400	723,400	723,400
41720	Ag Distric	50	375,941	375,941	375,941
41800	Aged - All	10	246,625	246,625	264,280
41802	Aged - Cou	24	449,580		
41803	Aged - Tow	46		1006,516	
41804	Aged - Sch	20			377,990
41805	Aged - Co	2	48,676		48,676
41834	Enhanced S	333			17871,590
41844	STAR MH	2			29,300
41854	Basic Star	1,210			34658,830
41864	STARB MH	6			119,900
41932	Dis & Lim	13	212,705		
41933	Dis & Lim	17		356,136	
42100	Silo	27	201,023	201,023	201,023
42120	Temp Green	1	500	500	500
44212	Home Imp -	4	79,238		
44213	Home Impro	1		16,000	
44216	Home Impro	11		138,490	138,490
47460	Forest 480	2	22,080	22,080	22,080
47611	Business I	1	14,393	14,393	
47612	Business I	4	4407,085		
47670	Empire Zon	2	72,300	72,300	72,300
49500	Solar Ener	2	14,000	14,000	14,000
49530	Ind. Waste	1	500,000	500,000	500,000
49560	Part Non P	1	112,500	112,500	112,500
	T O T A L	2,134	11729,405	7935,742	55535,180

STATE OF NEW YORK
 COUNTY - St Lawrence
 TOWN - Potsdam
 SWIS - 407489

2 0 1 2 T E N T A T I V E A S S E S S M E N T R O L L
 T A X A B L E SECTION OF THE ROLL - 1

PAGE 1706
 VALUATION DATE-JUL 01, 2011
 TAXABLE STATUS DATE-MAR 01, 2012
 RPS150/V04/L015
 CURRENT DATE 4/25/2012

S U B - S E C T I O N - 002
 UNIFORM PERCENT OF VALUE IS 096.00
 R O L L S U B S E C T I O N - - T O T A L S

*** G R A N D T O T A L S ***

ROLL SEC	DESCRIPTION	TOTAL PARCELS	ASSESSED LAND	ASSESSED TOTAL	TAXABLE COUNTY	TAXABLE TOWN	TAXABLE SCHOOL	STAR TAXABLE
1	TAXABLE	2,909	67935,300	238843,300	227113,895	230907,558	235987,740	183308,120

STATE OF NEW YORK
 COUNTY - St Lawrence
 TOWN - Potsdam
 SWIS - 407489

TAX MAP NUMBER SEQUENCE
 UNIFORM PERCENT OF VALUE IS 096.00
 UNIFORM PERCENT OF VALUE IS 096.00

TAX MAP PARCEL NUMBER	PROPERTY LOCATION & CLASS	ASSESSMENT	EXEMPTION CODE-----	COUNTY-----	TOWN-----	SCHOOL
CURRENT OWNERS NAME	SCHOOL DISTRICT	LAND	TAX DESCRIPTION	TAXABLE VALUE		
CURRENT OWNERS ADDRESS	PARCEL SIZE/GRID COORD	TOTAL	SPECIAL DISTRICTS	ACCOUNT NO.		

76.001-1-5	Off Dayton Rd			76.001-1-5		1-210-13
St Lawrence County	910 Priv forest		County Tax 33201	0	1,100	1,100 0
(Cournoyer)	Potsdam 2 407402	1,100	COUNTY TAXABLE VALUE		0	
48 Court St	2001sp90	1,100	TOWN TAXABLE VALUE		0	
Canton, NY 13617-1197	ACRES 5.40 BANK9999999		SCHOOL TAXABLE VALUE		1,100	
	EAST-0316522 NRTH-1693391		FD034 Potsdam Fire Prot		0 TO M	
	DEED BOOK 2011 PG-11717		1,100 EX			
	FULL MARKET VALUE	1,146				

STATE OF NEW YORK
 COUNTY - St Lawrence
 TOWN - Potsdam
 SWIS - 407489

2 0 1 2 T E N T A T I V E A S S E S S M E N T R O L L
 T A X A B L E SECTION OF THE ROLL - 1
 M A P S E C T I O N - 076
 S U B - S E C T I O N - 001
 UNIFORM PERCENT OF VALUE IS 096.00

PAGE 1708
 VALUATION DATE-JUL 01, 2011
 TAXABLE STATUS DATE-MAR 01, 2012
 RPS150/V04/L015
 CURRENT DATE 4/25/2012

*** S P E C I A L D I S T R I C T S U M M A R Y ***

CODE	DISTRICT NAME	TOTAL PARCELS	EXTENSION TYPE	EXTENSION VALUE	AD VALOREM VALUE	EXEMPT AMOUNT	TAXABLE VALUE
FD034	Potsdam Fire P	1	TOTAL M		1,100	1,100	

*** S C H O O L D I S T R I C T S U M M A R Y ***

CODE	DISTRICT NAME	TOTAL PARCELS	ASSESSED LAND	ASSESSED TOTAL	EXEMPT AMOUNT	TOTAL TAXABLE	STAR AMOUNT	STAR TAXABLE
407402	Potsdam 2	1	1,100	1,100		1,100		1,100
	S U B - T O T A L	1	1,100	1,100		1,100		1,100
	T O T A L	1	1,100	1,100		1,100		1,100

*** S Y S T E M C O D E S S U M M A R Y ***

NO SYSTEM EXEMPTIONS AT THIS LEVEL

*** E X E M P T I O N S U M M A R Y ***

CODE	DESCRIPTION	TOTAL PARCELS	COUNTY	TOWN	SCHOOL
33201	County Tax	1	1,100	1,100	
	T O T A L	1	1,100	1,100	

*** G R A N D T O T A L S ***

ROLL SEC	DESCRIPTION	TOTAL PARCELS	ASSESSED LAND	ASSESSED TOTAL	TAXABLE COUNTY	TAXABLE TOWN	TAXABLE SCHOOL	STAR TAXABLE
1	TAXABLE	1	1,100	1,100			1,100	1,100

STATE OF NEW YORK
 COUNTY - St Lawrence
 TOWN - Potsdam
 SWIS - 407489

2 0 1 2 T E N T A T I V E A S S E S S M E N T R O L L PAGE 1709
 T A X A B L E SECTION OF THE ROLL - 1 SUB-SECT - R VALUATION DATE-JUL 01, 2011
 TAXABLE STATUS DATE-MAR 01, 2012
 RPS150/V04/L015
 CURRENT DATE 4/25/2012
 S U B - S E C T I O N - 001
 UNIFORM PERCENT OF VALUE IS 096.00
 R O L L S U B S E C T I O N - R - T O T A L S

*** S P E C I A L D I S T R I C T S U M M A R Y ***

CODE	DISTRICT NAME	TOTAL PARCELS	EXTENSION TYPE	EXTENSION VALUE	AD VALOREM VALUE	EXEMPT AMOUNT	TAXABLE VALUE
FD034	Potsdam Fire P	1	TOTAL M		1,100	1,100	

*** S C H O O L D I S T R I C T S U M M A R Y ***

CODE	DISTRICT NAME	TOTAL PARCELS	ASSESSED LAND	ASSESSED TOTAL	EXEMPT AMOUNT	TOTAL TAXABLE	STAR AMOUNT	STAR TAXABLE
407402	Potsdam 2	1	1,100	1,100		1,100		1,100
	S U B - T O T A L	1	1,100	1,100		1,100		1,100
	T O T A L	1	1,100	1,100		1,100		1,100

*** S Y S T E M C O D E S S U M M A R Y ***

NO SYSTEM EXEMPTIONS AT THIS LEVEL

*** E X E M P T I O N S U M M A R Y ***

CODE	DESCRIPTION	TOTAL PARCELS	COUNTY	TOWN	SCHOOL
33201	County Tax	1	1,100	1,100	
	T O T A L	1	1,100	1,100	

*** G R A N D T O T A L S ***

ROLL SEC	DESCRIPTION	TOTAL PARCELS	ASSESSED LAND	ASSESSED TOTAL	TAXABLE COUNTY	TAXABLE TOWN	TAXABLE SCHOOL	STAR TAXABLE
1	TAXABLE	1	1,100	1,100			1,100	1,100

STATE OF NEW YORK
 COUNTY - St Lawrence
 TOWN - Potsdam
 SWIS - 407489

2 0 1 2 T E N T A T I V E A S S E S S M E N T R O L L
 T A X A B L E SECTION OF THE ROLL - 1

PAGE 1710
 VALUATION DATE-JUL 01, 2011
 TAXABLE STATUS DATE-MAR 01, 2012
 RPS150/V04/L015
 CURRENT DATE 4/25/2012

UNIFORM PERCENT OF VALUE IS 096.00

R O L L S E C T I O N T O T A L S

*** S P E C I A L D I S T R I C T S U M M A R Y ***

CODE	DISTRICT NAME	TOTAL PARCELS	EXTENSION TYPE	EXTENSION VALUE	AD VALOREM VALUE	EXEMPT AMOUNT	TAXABLE VALUE
AG002	Ag Dist #2	1,378	MOVTAX				
FD034	Potsdam Fire P	2,909	TOTAL M		238842,400	1497,092	237345,308
LT026	Hewittville Li	52	TOTAL M		2753,000		2753,000
LT027	Sissonville Li	28	TOTAL M		966,900		966,900
NL001	Norwood Librar	549	TOTAL		39851,800	13,762	39838,038
SW003	Unionville Sew	35	TOTAL M		2888,800		2888,800
WD008	Unionville Wat	37	TOTAL		2944,700		2944,700

*** S C H O O L D I S T R I C T S U M M A R Y ***

CODE	DISTRICT NAME	TOTAL PARCELS	ASSESSED LAND	ASSESSED TOTAL	EXEMPT AMOUNT	TOTAL TAXABLE	STAR AMOUNT	STAR TAXABLE
402201	Canton 1	115	2445,700	10814,200	618,325	10195,875	1900,545	8295,330
405601	Madrid-Waddington	257	5574,300	13802,000	228,839	13573,161	4376,625	9196,536
406201	Norwood-Norfolk	567	15063,800	41518,900	175,682	41343,218	10736,720	30606,498
406601	Parishville 1	13	588,700	2035,700		2035,700	201,600	1834,100
407402	Potsdam 2	1,958	44263,900	170673,600	1832,714	168840,886	35464,130	133376,756
	S U B - T O T A L	2,910	67936,400	238844,400	2855,560	235988,840	52679,620	183309,220
	T O T A L	2,910	67936,400	238844,400	2855,560	235988,840	52679,620	183309,220

*** S Y S T E M C O D E S S U M M A R Y ***

NO SYSTEM EXEMPTIONS AT THIS LEVEL

*** E X E M P T I O N S U M M A R Y ***

CODE	DESCRIPTION	TOTAL PARCELS	COUNTY	TOWN	SCHOOL
33201	County Tax	1	1,100	1,100	
41003	Vet Chg of	18		302,563	
41112	Vet Pro Ra	19	384,104		
41121	Vet - Wart	134	1352,627	1352,627	

STATE OF NEW YORK
 COUNTY - St Lawrence
 TOWN - Potsdam
 SWIS - 407489

2 0 1 2 T E N T A T I V E A S S E S S M E N T R O L L
 T A X A B L E SECTION OF THE ROLL - 1

PAGE 1711
 VALUATION DATE-JUL 01, 2011
 TAXABLE STATUS DATE-MAR 01, 2012
 RPS150/V04/L015
 CURRENT DATE 4/25/2012

UNIFORM PERCENT OF VALUE IS 096.00

R O L L S E C T I O N T O T A L S

*** E X E M P T I O N S U M M A R Y ***

CODE	DESCRIPTION	TOTAL PARCELS	COUNTY	TOWN	SCHOOL
41131	Vet - Comb	92	1558,598	1558,298	
41141	Vet - Disa	29	576,919	576,919	
41161	CW_15_VET/	30	343,931	343,931	
41400	Clergy	1	1,500	1,500	1,500
41692	RPTL466_f	10	28,800		
41695	RPTL466_f	1	2,880		2,880
41700	Ag Buildin	10	723,400	723,400	723,400
41720	Ag Distric	50	375,941	375,941	375,941
41800	Aged - All	10	246,625	246,625	264,280
41802	Aged - Cou	24	449,580		
41803	Aged - Tow	46		1006,516	
41804	Aged - Sch	20			377,990
41805	Aged - Co	2	48,676		48,676
41834	Enhanced S	333			17871,590
41844	STAR MH	2			29,300
41854	Basic Star	1,210			34658,830
41864	STARB MH	6			119,900
41932	Dis & Lim	13	212,705		
41933	Dis & Lim	17		356,136	
42100	Silo	27	201,023	201,023	201,023
42120	Temp Green	1	500	500	500
44212	Home Imp -	4	79,238		
44213	Home Impro	1		16,000	
44216	Home Impro	11		138,490	138,490
47460	Forest 480	2	22,080	22,080	22,080
47611	Business I	1	14,393	14,393	
47612	Business I	4	4407,085		
47670	Empire Zon	2	72,300	72,300	72,300
49500	Solar Ener	2	14,000	14,000	14,000
49530	Ind. Waste	1	500,000	500,000	500,000
49560	Part Non P	1	112,500	112,500	112,500
	T O T A L	2,135	11730,505	7936,842	55535,180

STATE OF NEW YORK
COUNTY - St Lawrence
TOWN - Potsdam
SWIS - 407489

2 0 1 2 T E N T A T I V E A S S E S S M E N T R O L L
T A X A B L E SECTION OF THE ROLL - 1

PAGE 1712
VALUATION DATE-JUL 01, 2011
TAXABLE STATUS DATE-MAR 01, 2012
RPS150/V04/L015
CURRENT DATE 4/25/2012

UNIFORM PERCENT OF VALUE IS 096.00

R O L L S E C T I O N T O T A L S

*** G R A N D T O T A L S ***

ROLL SEC	DESCRIPTION	TOTAL PARCELS	ASSESSED LAND	ASSESSED TOTAL	TAXABLE COUNTY	TAXABLE TOWN	TAXABLE SCHOOL	STAR TAXABLE
1	TAXABLE	2,910	67936,400	238844,400	227113,895	230907,558	235988,840	183309,220

STATE OF NEW YORK
 COUNTY - St Lawrence
 TOWN - Potsdam
 SWIS - 407489

2 0 1 2 T E N T A T I V E A S S E S S M E N T R O L L
 SPECIAL FRANCHISE SECTION OF THE ROLL - 5
 TAX MAP NUMBER SEQUENCE
 UNIFORM PERCENT OF VALUE IS 096.00

PAGE 1713
 VALUATION DATE-JUL 01, 2011
 TAXABLE STATUS DATE-MAR 01, 2012

TAX MAP PARCEL NUMBER	PROPERTY LOCATION & CLASS	ASSESSMENT	EXEMPTION CODE-----	COUNTY-----	TOWN-----	SCHOOL
CURRENT OWNERS NAME	SCHOOL DISTRICT	LAND	TAX DESCRIPTION	TAXABLE VALUE		
CURRENT OWNERS ADDRESS	PARCEL SIZE/GRID COORD	TOTAL	SPECIAL DISTRICTS	ACCOUNT NO.		

555.007-28-1	Town Of Potsdam 869 Television		COUNTY TAXABLE VALUE	555.007-28-1	*****	5-298- 1
Time Warner Cable North Region	Norwood-Norfolk 406201	0	TOWN TAXABLE VALUE			
Company Code 950680	Special Franchise	37,175	SCHOOL TAXABLE VALUE			
PO Box 7467	For Town Roll		FD034 Potsdam Fire Prot			37,175 TO M
Charlotte, NC 28241	Norwood-Norfolk Sc 19.1		NL001 Norwood Library			37,175 TO
	BANK9999982					
	FULL MARKET VALUE	38,724				

555.007-28-2	Town Of Potsdam 869 Television		COUNTY TAXABLE VALUE	555.007-28-2	*****	5-298- 2
Time Warner Cable North Region	Potsdam 2 407402	0	TOWN TAXABLE VALUE			
Company Code 950680	Special Franchise	157,460	SCHOOL TAXABLE VALUE			
PO Box 7467	For Town Roll		FD034 Potsdam Fire Prot			157,460 TO M
Charlotte, NC 28241	potsdam school 80.9					
	BANK9999982					
	FULL MARKET VALUE	164,021				

STATE OF NEW YORK
 COUNTY - St Lawrence
 TOWN - Potsdam
 SWIS - 407489

2 0 1 2 T E N T A T I V E A S S E S S M E N T R O L L
 SPECIAL FRANCHISE SECTION OF THE ROLL - 5
 M A P S E C T I O N - 555
 S U B - S E C T I O N - 007
 UNIFORM PERCENT OF VALUE IS 096.00

PAGE 1714
 VALUATION DATE-JUL 01, 2011
 TAXABLE STATUS DATE-MAR 01, 2012
 RPS150/V04/L015
 CURRENT DATE 4/25/2012

*** S P E C I A L D I S T R I C T S U M M A R Y ***

CODE	DISTRICT NAME	TOTAL PARCELS	EXTENSION TYPE	EXTENSION VALUE	AD VALOREM VALUE	EXEMPT AMOUNT	TAXABLE VALUE
FD034	Potsdam Fire P	2	TOTAL M		194,635		194,635
NL001	Norwood Librar	1	TOTAL		37,175		37,175

*** S C H O O L D I S T R I C T S U M M A R Y ***

CODE	DISTRICT NAME	TOTAL PARCELS	ASSESSED LAND	ASSESSED TOTAL	EXEMPT AMOUNT	TOTAL TAXABLE	STAR AMOUNT	STAR TAXABLE
406201	Norwood-Norfolk	1		37,175		37,175		37,175
407402	Potsdam 2	1		157,460		157,460		157,460
	S U B - T O T A L	2		194,635		194,635		194,635
	T O T A L	2		194,635		194,635		194,635

*** S Y S T E M C O D E S S U M M A R Y ***

NO SYSTEM EXEMPTIONS AT THIS LEVEL

*** E X E M P T I O N S U M M A R Y ***

NO EXEMPTIONS AT THIS LEVEL

*** G R A N D T O T A L S ***

ROLL SEC	DESCRIPTION	TOTAL PARCELS	ASSESSED LAND	ASSESSED TOTAL	TAXABLE COUNTY	TAXABLE TOWN	TAXABLE SCHOOL	STAR TAXABLE
5	SPECIAL FRANCHISE	2		194,635	194,635	194,635	194,635	194,635

STATE OF NEW YORK
 COUNTY - St Lawrence
 TOWN - Potsdam
 SWIS - 407489

2 0 1 2 T E N T A T I V E A S S E S S M E N T R O L L
 SPECIAL FRANCHISE SECTION OF THE ROLL - 5

PAGE 1715
 VALUATION DATE-JUL 01, 2011
 TAXABLE STATUS DATE-MAR 01, 2012

TAX MAP NUMBER SEQUENCE
 UNIFORM PERCENT OF VALUE IS 096.00
 UNIFORM PERCENT OF VALUE IS 096.00

TAX MAP PARCEL NUMBER	PROPERTY LOCATION & CLASS	ASSESSMENT	EXEMPTION CODE-----	COUNTY-----	TOWN-----	SCHOOL
CURRENT OWNERS NAME	SCHOOL DISTRICT	LAND	TAX DESCRIPTION	TAXABLE VALUE		
CURRENT OWNERS ADDRESS	PARCEL SIZE/GRID COORD	TOTAL	SPECIAL DISTRICTS	ACCOUNT NO.		

555.008-28-1	Town Of Potsdam 866 Telephone		COUNTY TAXABLE VALUE	205,327	5-298- 3	
Verizon New York Inc	Norwood-Norfolk 406201	0	TOWN TAXABLE VALUE	205,327		
Attn: Prop Tax Compl 31st Floo	Special Franchise	205,327	SCHOOL TAXABLE VALUE	205,327		
PO BOX 152206	For Town Roll		FD034 Potsdam Fire Prot	205,327 TO M		
Irving, TX 75015-2206	Norwood-Norfolk 16.8%		NL001 Norwood Library	205,327 TO		
	BANK9999997					
	FULL MARKET VALUE	213,882				

555.008-28-2	Town Of Potsdam 866 Telephone		COUNTY TAXABLE VALUE	61,109	5-298- 4	
Verizon New York Inc	Canton 1 402201	0	TOWN TAXABLE VALUE	61,109		
Attn: Prop Tax Compl 31st Fl	Special Franchise	61,109	SCHOOL TAXABLE VALUE	61,109		
PO Box 152206	For Town Roll		FD034 Potsdam Fire Prot	61,109 TO M		
Irving, TX 75015-2206	Canton School 5.00%					
	BANK9999997					
	FULL MARKET VALUE	63,655				

555.008-28-3	Town Of Potsdam 866 Telephone		COUNTY TAXABLE VALUE	13,444	5-298- 5	
Verizon New York Inc	Parishville 1 406601	0	TOWN TAXABLE VALUE	13,444		
Attn: Prop Tax Compl 31st Fl	Special Franchise	13,444	SCHOOL TAXABLE VALUE	13,444		
PO Box 152206	For Town Roll		FD034 Potsdam Fire Prot	13,444 TO M		
Irving, TX 75015-2206	parshv hopk- 1.1%					
	BANK9999997					
	FULL MARKET VALUE	14,004				

555.008-28-4	Town Of Potsdam 866 Telephone		COUNTY TAXABLE VALUE	74,553	5-298- 6	
Verizon New York Inc	Madrid-Waddingt 405601	0	TOWN TAXABLE VALUE	74,553		
Attn: Prop Tax Compl 31st Fl	Special Franchise	74,553	SCHOOL TAXABLE VALUE	74,553		
PO Box 152206	For Town Roll		FD034 Potsdam Fire Prot	74,553 TO M		
Irving, TX 75015-2206	Madrid-Wdgt Sch 6.1%					
	BANK9999997					
	FULL MARKET VALUE	77,659				

555.008-28-5	Town Of Potsdam 866 Telephone		COUNTY TAXABLE VALUE	867,754	5-298- 7	
Verizon New York Inc	Potsdam 2 407402	0	TOWN TAXABLE VALUE	867,754		
Attn: Prop Tax Compl 31st Fl	Special Franchise	867,754	SCHOOL TAXABLE VALUE	867,754		
PO Box 152206	For Town Roll		FD034 Potsdam Fire Prot	867,754 TO M		
Irving, TX 75015-2206	Potsdam School 71.0%					
	BANK9999997					
	FULL MARKET VALUE	903,910				

STATE OF NEW YORK
 COUNTY - St Lawrence
 TOWN - Potsdam
 SWIS - 407489

2 0 1 2 T E N T A T I V E A S S E S S M E N T R O L L
 SPECIAL FRANCHISE SECTION OF THE ROLL - 5
 M A P S E C T I O N - 555
 S U B - S E C T I O N - 008
 UNIFORM PERCENT OF VALUE IS 096.00

PAGE 1716
 VALUATION DATE-JUL 01, 2011
 TAXABLE STATUS DATE-MAR 01, 2012
 RPS150/V04/L015
 CURRENT DATE 4/25/2012

*** S P E C I A L D I S T R I C T S U M M A R Y ***

CODE	DISTRICT NAME	TOTAL PARCELS	EXTENSION TYPE	EXTENSION VALUE	AD VALOREM VALUE	EXEMPT AMOUNT	TAXABLE VALUE
FD034	Potsdam Fire P	5	TOTAL M		1222,187		1222,187
NL001	Norwood Librar	1	TOTAL		205,327		205,327

*** S C H O O L D I S T R I C T S U M M A R Y ***

CODE	DISTRICT NAME	TOTAL PARCELS	ASSESSED LAND	ASSESSED TOTAL	EXEMPT AMOUNT	TOTAL TAXABLE	STAR AMOUNT	STAR TAXABLE
402201	Canton 1	1		61,109		61,109		61,109
405601	Madrid-Waddington	1		74,553		74,553		74,553
406201	Norwood-Norfolk	1		205,327		205,327		205,327
406601	Parishville 1	1		13,444		13,444		13,444
407402	Potsdam 2	1		867,754		867,754		867,754
	S U B - T O T A L	5		1222,187		1222,187		1222,187
	T O T A L	5		1222,187		1222,187		1222,187

*** S Y S T E M C O D E S S U M M A R Y ***

NO SYSTEM EXEMPTIONS AT THIS LEVEL

*** E X E M P T I O N S U M M A R Y ***

NO EXEMPTIONS AT THIS LEVEL

*** G R A N D T O T A L S ***

ROLL SEC	DESCRIPTION	TOTAL PARCELS	ASSESSED LAND	ASSESSED TOTAL	TAXABLE COUNTY	TAXABLE TOWN	TAXABLE SCHOOL	STAR TAXABLE
5	SPECIAL FRANCHISE	5		1222,187	1222,187	1222,187	1222,187	1222,187

STATE OF NEW YORK
 COUNTY - St Lawrence
 TOWN - Potsdam
 SWIS - 407489

2 0 1 2 T E N T A T I V E A S S E S S M E N T R O L L
 SPECIAL FRANCHISE SECTION OF THE ROLL - 5

PAGE 1717
 VALUATION DATE-JUL 01, 2011
 TAXABLE STATUS DATE-MAR 01, 2012

TAX MAP NUMBER SEQUENCE
 UNIFORM PERCENT OF VALUE IS 096.00
 UNIFORM PERCENT OF VALUE IS 096.00

TAX MAP PARCEL NUMBER	PROPERTY LOCATION & CLASS	ASSESSMENT	EXEMPTION CODE-----	COUNTY-----	TOWN-----	SCHOOL
CURRENT OWNERS NAME	SCHOOL DISTRICT	LAND	TAX DESCRIPTION	TAXABLE VALUE		
CURRENT OWNERS ADDRESS	PARCEL SIZE/GRID COORD	TOTAL	SPECIAL DISTRICTS	ACCOUNT NO.		

555.012-28-1	Town Of Potsdam			555.012-28-1	*****	
St Lawrence Gas Co	861 Elec & gas		COUNTY TAXABLE VALUE	154,578	5-298-15	
Company Code 139900	Potsdam 2 407402	0	TOWN TAXABLE VALUE	154,578		
33 Stearns St	Special Franchise	154,578	SCHOOL TAXABLE VALUE	154,578		
PO Box 270	For Town Roll		FD034 Potsdam Fire Prot	154,578	TO M	
Massena, NY 13662	Potsdam School 19.37%					
	BANK9999995					
	FULL MARKET VALUE	161,019				

555.012-28-2	Town Of Potsdam			555.012-28-2	*****	
St Lawrence Gas Co	861 Elec & gas		COUNTY TAXABLE VALUE	64,321		
Company Code 139900	Canton 1 402201	0	TOWN TAXABLE VALUE	64,321		
33 Stearns St	Special Franchise	64,321	SCHOOL TAXABLE VALUE	64,321		
PO Box 270	For Town Roll		FD034 Potsdam Fire Prot	64,321	TO M	
Massena, NY 13662	Canton School 8.06%					
	BANK9999995					
	FULL MARKET VALUE	67,001				

555.012-28-3	Town Of Potsdam			555.012-28-3	*****	
St Lawrence Gas Co	861 Elec & gas		COUNTY TAXABLE VALUE	579,129		
Company Code 139900	Madrid-Waddingt 405601	0	TOWN TAXABLE VALUE	579,129		
33 Stearns St	Special Franchise	579,129	SCHOOL TAXABLE VALUE	579,129		
PO Box 270	For Town Roll		FD034 Potsdam Fire Prot	579,129	TO M	
Massena, NY 13662	Madrid School 72.57%					
	BANK9999995					
	FULL MARKET VALUE	603,259				

555.012-28-4	Town of Potsdam			555.012-28-4	*****	
SLIC Network Solutions Inc	836 Telecom. eq.		COUNTY TAXABLE VALUE	7,031		
PO Box 122	Potsdam 2 407402	0	TOWN TAXABLE VALUE	7,031		
Nicholville, NY 12965-0122	Special franchise	7,031	SCHOOL TAXABLE VALUE	7,031		
	FULL MARKET VALUE	7,324	FD034 Potsdam Fire Prot	7,031	TO M	

STATE OF NEW YORK
 COUNTY - St Lawrence
 TOWN - Potsdam
 SWIS - 407489

2 0 1 2 T E N T A T I V E A S S E S S M E N T R O L L
 SPECIAL FRANCHISE SECTION OF THE ROLL - 5
 M A P S E C T I O N - 555
 S U B - S E C T I O N - 012
 UNIFORM PERCENT OF VALUE IS 096.00

PAGE 1718
 VALUATION DATE-JUL 01, 2011
 TAXABLE STATUS DATE-MAR 01, 2012
 RPS150/V04/L015
 CURRENT DATE 4/25/2012

*** S P E C I A L D I S T R I C T S U M M A R Y ***

CODE	DISTRICT NAME	TOTAL PARCELS	EXTENSION TYPE	EXTENSION VALUE	AD VALOREM VALUE	EXEMPT AMOUNT	TAXABLE VALUE
FD034	Potsdam Fire P	4	TOTAL M		805,059		805,059

*** S C H O O L D I S T R I C T S U M M A R Y ***

CODE	DISTRICT NAME	TOTAL PARCELS	ASSESSED LAND	ASSESSED TOTAL	EXEMPT AMOUNT	TOTAL TAXABLE	STAR AMOUNT	STAR TAXABLE
402201	Canton 1	1		64,321		64,321		64,321
405601	Madrid-Waddington	1		579,129		579,129		579,129
407402	Potsdam 2	2		161,609		161,609		161,609
	S U B - T O T A L	4		805,059		805,059		805,059
	T O T A L	4		805,059		805,059		805,059

*** S Y S T E M C O D E S S U M M A R Y ***

NO SYSTEM EXEMPTIONS AT THIS LEVEL

*** E X E M P T I O N S U M M A R Y ***

NO EXEMPTIONS AT THIS LEVEL

*** G R A N D T O T A L S ***

ROLL SEC	DESCRIPTION	TOTAL PARCELS	ASSESSED LAND	ASSESSED TOTAL	TAXABLE COUNTY	TAXABLE TOWN	TAXABLE SCHOOL	STAR TAXABLE
5	SPECIAL FRANCHISE	4		805,059	805,059	805,059	805,059	805,059

STATE OF NEW YORK
 COUNTY - St Lawrence
 TOWN - Potsdam
 SWIS - 407489

2 0 1 2 T E N T A T I V E A S S E S S M E N T R O L L
 SPECIAL FRANCHISE SECTION OF THE ROLL - 5

PAGE 1719
 VALUATION DATE-JUL 01, 2011
 TAXABLE STATUS DATE-MAR 01, 2012
 RPS150/V04/L015
 CURRENT DATE 4/25/2012

S U B - S E C T I O N - 012
 UNIFORM PERCENT OF VALUE IS 096.00
 R O L L S U B S E C T I O N - - T O T A L S

*** S P E C I A L D I S T R I C T S U M M A R Y ***

CODE	DISTRICT NAME	TOTAL PARCELS	EXTENSION TYPE	EXTENSION VALUE	AD VALOREM VALUE	EXEMPT AMOUNT	TAXABLE VALUE
FD034	Potsdam Fire P	11	TOTAL M		2221,881		2221,881
NL001	Norwood Librar	2	TOTAL		242,502		242,502

*** S C H O O L D I S T R I C T S U M M A R Y ***

CODE	DISTRICT NAME	TOTAL PARCELS	ASSESSED LAND	ASSESSED TOTAL	EXEMPT AMOUNT	TOTAL TAXABLE	STAR AMOUNT	STAR TAXABLE
402201	Canton 1	2		125,430		125,430		125,430
405601	Madrid-Waddington	2		653,682		653,682		653,682
406201	Norwood-Norfolk	2		242,502		242,502		242,502
406601	Parishville 1	1		13,444		13,444		13,444
407402	Potsdam 2	4		1186,823		1186,823		1186,823
	S U B - T O T A L	11		2221,881		2221,881		2221,881
	T O T A L	11		2221,881		2221,881		2221,881

*** S Y S T E M C O D E S S U M M A R Y ***

NO SYSTEM EXEMPTIONS AT THIS LEVEL

*** E X E M P T I O N S U M M A R Y ***

NO EXEMPTIONS AT THIS LEVEL

*** G R A N D T O T A L S ***

ROLL SEC	DESCRIPTION	TOTAL PARCELS	ASSESSED LAND	ASSESSED TOTAL	TAXABLE COUNTY	TAXABLE TOWN	TAXABLE SCHOOL	STAR TAXABLE
5	SPECIAL FRANCHISE	11		2221,881	2221,881	2221,881	2221,881	2221,881

STATE OF NEW YORK
 COUNTY - St Lawrence
 TOWN - Potsdam
 SWIS - 407489

TAX MAP NUMBER SEQUENCE
 UNIFORM PERCENT OF VALUE IS 096.00
 UNIFORM PERCENT OF VALUE IS 096.00

TAX MAP PARCEL NUMBER	PROPERTY LOCATION & CLASS	ASSESSMENT	EXEMPTION CODE-----	COUNTY-----	TOWN-----	SCHOOL
CURRENT OWNERS NAME	SCHOOL DISTRICT	LAND	TAX DESCRIPTION	TAXABLE VALUE		
CURRENT OWNERS ADDRESS	PARCEL SIZE/GRID COORD	TOTAL	SPECIAL DISTRICTS	ACCOUNT NO.		

555.009-28-1	Town Of Potsdam			555.009-28-1	*****	*****
National Grid	861 Elec & gas		COUNTY TAXABLE VALUE			5-298- 8
Attn: Real Estate Tax Dept	Norwood-Norfolk 406201	0	TOWN TAXABLE VALUE			
300 Erie Blvd West	Special Franchise	316,554	SCHOOL TAXABLE VALUE			
Syracuse, NY 13202-4718	132350		FD034 Potsdam Fire Prot			316,554 TO M
	Norwood-Norfolk 16.80		NL001 Norwood Library			316,554 TO
	BANK9999996					
	FULL MARKET VALUE	329,744				

555.009-28-2	Town Of Potsdam			555.009-28-2	*****	*****
National Grid	861 Elec & gas		COUNTY TAXABLE VALUE			5-298- 9
Attn: Real Estate Tax Dept	Canton 1 402201	0	TOWN TAXABLE VALUE			
300 Erie Blvd West	Special Franchise	94,212	SCHOOL TAXABLE VALUE			
Syracuse, NY 13202-4718	132350		FD034 Potsdam Fire Prot			94,212 TO M
	Canton School 5.00					
	BANK9999996					
	FULL MARKET VALUE	98,138				

555.009-28-3	Town Of Potsdam			555.009-28-3	*****	*****
National Grid	861 Elec & gas		COUNTY TAXABLE VALUE			5-298-10
Attn: Real Estate Tax Dept	Parishville 1 406601	0	TOWN TAXABLE VALUE			
300 Erie Blvd West	Special Franchise	20,727	SCHOOL TAXABLE VALUE			
Syracuse, NY 13202-4818	132350		FD034 Potsdam Fire Prot			20,727 TO M
	Parvil/hopk Sch 1.1					
	BANK9999996					
	FULL MARKET VALUE	21,591				

555.009-28-4	Town Of Potsdam			555.009-28-4	*****	*****
National Grid	861 Elec & gas		COUNTY TAXABLE VALUE			5-298-11
Attn: Real Estate Tax Dept	Madrid-Waddingt 405601	0	TOWN TAXABLE VALUE			
300 Erie Blvd West	Special Franchise	114,939	SCHOOL TAXABLE VALUE			
Syracuse, NY 13202-4718	132350		FD034 Potsdam Fire Prot			114,939 TO M
	Madrid-Wdgtn School 6.1					
	BANK9999996					
	FULL MARKET VALUE	119,728				

555.009-28-5	Town Of Potsdam			555.009-28-5	*****	*****
National Grid	861 Elec & gas		COUNTY TAXABLE VALUE			5-298-12
Attn: Real Estate Tax Dept	Potsdam 2 407402	0	TOWN TAXABLE VALUE			
300 Erie Boulevard West	Special Franchise	1337,816	SCHOOL TAXABLE VALUE			
Syracuse, NY 13202-4718	132350		FD034 Potsdam Fire Prot			1337,816 TO M
	Potsdam School 71.0					
	BANK9999996					
	FULL MARKET VALUE	1393,558				

STATE OF NEW YORK
 COUNTY - St Lawrence
 TOWN - Potsdam
 SWIS - 407489

2 0 1 2 T E N T A T I V E A S S E S S M E N T R O L L
 SPECIAL FRANCHISE SECTION OF THE ROLL - 5
 M A P S E C T I O N - 555
 S U B - S E C T I O N - 009
 UNIFORM PERCENT OF VALUE IS 096.00

PAGE 1721
 VALUATION DATE-JUL 01, 2011
 TAXABLE STATUS DATE-MAR 01, 2012
 RPS150/V04/L015
 CURRENT DATE 4/25/2012

*** S P E C I A L D I S T R I C T S U M M A R Y ***

CODE	DISTRICT NAME	TOTAL PARCELS	EXTENSION TYPE	EXTENSION VALUE	AD VALOREM VALUE	EXEMPT AMOUNT	TAXABLE VALUE
FD034	Potsdam Fire P	5	TOTAL M		1884,248		1884,248
NL001	Norwood Librar	1	TOTAL		316,554		316,554

*** S C H O O L D I S T R I C T S U M M A R Y ***

CODE	DISTRICT NAME	TOTAL PARCELS	ASSESSED LAND	ASSESSED TOTAL	EXEMPT AMOUNT	TOTAL TAXABLE	STAR AMOUNT	STAR TAXABLE
402201	Canton 1	1		94,212		94,212		94,212
405601	Madrid-Waddington	1		114,939		114,939		114,939
406201	Norwood-Norfolk	1		316,554		316,554		316,554
406601	Parishville 1	1		20,727		20,727		20,727
407402	Potsdam 2	1		1337,816		1337,816		1337,816
	S U B - T O T A L	5		1884,248		1884,248		1884,248
	T O T A L	5		1884,248		1884,248		1884,248

*** S Y S T E M C O D E S S U M M A R Y ***

NO SYSTEM EXEMPTIONS AT THIS LEVEL

*** E X E M P T I O N S U M M A R Y ***

NO EXEMPTIONS AT THIS LEVEL

*** G R A N D T O T A L S ***

ROLL SEC	DESCRIPTION	TOTAL PARCELS	ASSESSED LAND	ASSESSED TOTAL	TAXABLE COUNTY	TAXABLE TOWN	TAXABLE SCHOOL	STAR TAXABLE
5	SPECIAL FRANCHISE	5		1884,248	1884,248	1884,248	1884,248	1884,248

STATE OF NEW YORK
 COUNTY - St Lawrence
 TOWN - Potsdam
 SWIS - 407489

2 0 1 2 T E N T A T I V E A S S E S S M E N T R O L L PAGE 1722
 SPECIAL FRANCHISE SECTION OF THE ROLL - 5 SUB-SECT - R VALUATION DATE-JUL 01, 2011

TAXABLE STATUS DATE-MAR 01, 2012
 RPS150/V04/L015

CURRENT DATE 4/25/2012

S U B - S E C T I O N - 009
 UNIFORM PERCENT OF VALUE IS 096.00
 R O L L S U B S E C T I O N - R - T O T A L S

*** S P E C I A L D I S T R I C T S U M M A R Y ***

CODE	DISTRICT NAME	TOTAL PARCELS	EXTENSION TYPE	EXTENSION VALUE	AD VALOREM VALUE	EXEMPT AMOUNT	TAXABLE VALUE
FD034	Potsdam Fire P	5	TOTAL M		1884,248		1884,248
NL001	Norwood Librar	1	TOTAL		316,554		316,554

*** S C H O O L D I S T R I C T S U M M A R Y ***

CODE	DISTRICT NAME	TOTAL PARCELS	ASSESSED LAND	ASSESSED TOTAL	EXEMPT AMOUNT	TOTAL TAXABLE	STAR AMOUNT	STAR TAXABLE
402201	Canton 1	1		94,212		94,212		94,212
405601	Madrid-Waddington	1		114,939		114,939		114,939
406201	Norwood-Norfolk	1		316,554		316,554		316,554
406601	Parishville 1	1		20,727		20,727		20,727
407402	Potsdam 2	1		1337,816		1337,816		1337,816
	S U B - T O T A L	5		1884,248		1884,248		1884,248
	T O T A L	5		1884,248		1884,248		1884,248

*** S Y S T E M C O D E S S U M M A R Y ***

NO SYSTEM EXEMPTIONS AT THIS LEVEL

*** E X E M P T I O N S U M M A R Y ***

NO EXEMPTIONS AT THIS LEVEL

*** G R A N D T O T A L S ***

ROLL SEC	DESCRIPTION	TOTAL PARCELS	ASSESSED LAND	ASSESSED TOTAL	TAXABLE COUNTY	TAXABLE TOWN	TAXABLE SCHOOL	STAR TAXABLE
5	SPECIAL FRANCHISE	5		1884,248	1884,248	1884,248	1884,248	1884,248

STATE OF NEW YORK
 COUNTY - St Lawrence
 TOWN - Potsdam
 SWIS - 407489

2 0 1 2 T E N T A T I V E A S S E S S M E N T R O L L
 SPECIAL FRANCHISE SECTION OF THE ROLL - 5

PAGE 1723
 VALUATION DATE-JUL 01, 2011
 TAXABLE STATUS DATE-MAR 01, 2012
 RPS150/V04/L015
 CURRENT DATE 4/25/2012

UNIFORM PERCENT OF VALUE IS 096.00

R O L L S E C T I O N T O T A L S

*** S P E C I A L D I S T R I C T S U M M A R Y ***

CODE	DISTRICT NAME	TOTAL PARCELS	EXTENSION TYPE	EXTENSION VALUE	AD VALOREM VALUE	EXEMPT AMOUNT	TAXABLE VALUE
FD034	Potsdam Fire P	16	TOTAL M		4106,129		4106,129
NL001	Norwood Librar	3	TOTAL		559,056		559,056

*** S C H O O L D I S T R I C T S U M M A R Y ***

CODE	DISTRICT NAME	TOTAL PARCELS	ASSESSED LAND	ASSESSED TOTAL	EXEMPT AMOUNT	TOTAL TAXABLE	STAR AMOUNT	STAR TAXABLE
402201	Canton 1	3		219,642		219,642		219,642
405601	Madrid-Waddington	3		768,621		768,621		768,621
406201	Norwood-Norfolk	3		559,056		559,056		559,056
406601	Parishville 1	2		34,171		34,171		34,171
407402	Potsdam 2	5		2524,639		2524,639		2524,639
	S U B - T O T A L	16		4106,129		4106,129		4106,129
	T O T A L	16		4106,129		4106,129		4106,129

*** S Y S T E M C O D E S S U M M A R Y ***

NO SYSTEM EXEMPTIONS AT THIS LEVEL

*** E X E M P T I O N S U M M A R Y ***

NO EXEMPTIONS AT THIS LEVEL

*** G R A N D T O T A L S ***

ROLL SEC	DESCRIPTION	TOTAL PARCELS	ASSESSED LAND	ASSESSED TOTAL	TAXABLE COUNTY	TAXABLE TOWN	TAXABLE SCHOOL	STAR TAXABLE
5	SPECIAL FRANCHISE	16		4106,129	4106,129	4106,129	4106,129	4106,129

STATE OF NEW YORK
 COUNTY - St Lawrence
 TOWN - Potsdam
 SWIS - 407489

2 0 1 2 T E N T A T I V E A S S E S S M E N T R O L L
 UTILITY & R.R. SECTION OF THE ROLL - 6
 TAX MAP NUMBER SEQUENCE
 UNIFORM PERCENT OF VALUE IS 096.00

PAGE 1724
 VALUATION DATE-JUL 01, 2011
 TAXABLE STATUS DATE-MAR 01, 2012

TAX MAP PARCEL NUMBER	PROPERTY LOCATION & CLASS	ASSESSMENT	EXEMPTION CODE-----	COUNTY-----	TOWN-----	SCHOOL
CURRENT OWNERS NAME	SCHOOL DISTRICT	LAND	TAX DESCRIPTION	TAXABLE VALUE		
CURRENT OWNERS ADDRESS	PARCEL SIZE/GRID COORD	TOTAL	SPECIAL DISTRICTS	ACCOUNT NO.		
***** 53.004-1-48.1 *****						
53.004-1-48.1	Sissonville Rd 874 Elec-hydro - WTRFNT		COUNTY TAXABLE VALUE	17,300		
Erie Boulevard Hydropower	Norwood-Norfolk 406201	17,300	TOWN TAXABLE VALUE	17,300		
Paul Brenton-Director Land Use	Loc # 407402	17,300	SCHOOL TAXABLE VALUE	17,300		
200 Donald Lynch Blvd	Appro Factor 1.00 Potsdam		FD034 Potsdam Fire Prot	17,300 TO M		
Marlborough, MA 01752	Unionville Hydro Land		NL001 Norwood Library	17,300 TO		
	ACRES 17.30 BANK9999943					
	EAST-0328029 NRTH-1720090					
	DEED BOOK 2007 PG-2488					
	FULL MARKET VALUE	18,021				
***** 53.004-1-53.1 *****						
53.004-1-53.1	Hewittville Rd 874 Elec-hydro - WTRFNT		COUNTY TAXABLE VALUE	3443,000		
Erie Boulevard Hydropower	Potsdam 2 407402	260,100	TOWN TAXABLE VALUE	3443,000		
Paul Brenton-Director Land Use	Loc # 407401	3443,000	SCHOOL TAXABLE VALUE	3443,000		
200 Donald Lynch Blvd	App Factor 1.00 Potsdam S		FD034 Potsdam Fire Prot	3443,000 TO M		
Marlborough, MA 01752	Hewittville Hydro Land &					
	ACRES 36.80 BANK9999943					
	EAST-0324774 NRTH-1715266					
	DEED BOOK 2007 PG-2487					
	FULL MARKET VALUE	3586,458				

STATE OF NEW YORK
 COUNTY - St Lawrence
 TOWN - Potsdam
 SWIS - 407489

2 0 1 2 T E N T A T I V E A S S E S S M E N T R O L L
 UTILITY & R.R. SECTION OF THE ROLL - 6
 M A P S E C T I O N - 053
 S U B - S E C T I O N - 004
 UNIFORM PERCENT OF VALUE IS 096.00

PAGE 1725
 VALUATION DATE-JUL 01, 2011
 TAXABLE STATUS DATE-MAR 01, 2012
 RPS150/V04/L015
 CURRENT DATE 4/25/2012

*** S P E C I A L D I S T R I C T S U M M A R Y ***

CODE	DISTRICT NAME	TOTAL PARCELS	EXTENSION TYPE	EXTENSION VALUE	AD VALOREM VALUE	EXEMPT AMOUNT	TAXABLE VALUE
FD034	Potsdam Fire P	2	TOTAL M		3460,300		3460,300
NL001	Norwood Librar	1	TOTAL		17,300		17,300

*** S C H O O L D I S T R I C T S U M M A R Y ***

CODE	DISTRICT NAME	TOTAL PARCELS	ASSESSED LAND	ASSESSED TOTAL	EXEMPT AMOUNT	TOTAL TAXABLE	STAR AMOUNT	STAR TAXABLE
406201	Norwood-Norfolk	1	17,300	17,300		17,300		17,300
407402	Potsdam 2	1	260,100	3443,000		3443,000		3443,000
	S U B - T O T A L	2	277,400	3460,300		3460,300		3460,300
	T O T A L	2	277,400	3460,300		3460,300		3460,300

*** S Y S T E M C O D E S S U M M A R Y ***

NO SYSTEM EXEMPTIONS AT THIS LEVEL

*** E X E M P T I O N S U M M A R Y ***

NO EXEMPTIONS AT THIS LEVEL

*** G R A N D T O T A L S ***

ROLL SEC	DESCRIPTION	TOTAL PARCELS	ASSESSED LAND	ASSESSED TOTAL	TAXABLE COUNTY	TAXABLE TOWN	TAXABLE SCHOOL	STAR TAXABLE
6	UTILITIES & N.C.	2	277,400	3460,300	3460,300	3460,300	3460,300	3460,300

STATE OF NEW YORK
 COUNTY - St Lawrence
 TOWN - Potsdam
 SWIS - 407489

2 0 1 2 T E N T A T I V E A S S E S S M E N T R O L L
 UTILITY & R.R. SECTION OF THE ROLL - 6

PAGE 1726
 VALUATION DATE-JUL 01, 2011
 TAXABLE STATUS DATE-MAR 01, 2012

TAX MAP NUMBER SEQUENCE
 UNIFORM PERCENT OF VALUE IS 096.00
 UNIFORM PERCENT OF VALUE IS 096.00

TAX MAP PARCEL NUMBER	PROPERTY LOCATION & CLASS	ASSESSMENT	EXEMPTION CODE-----	COUNTY-----	TOWN-----	SCHOOL
CURRENT OWNERS NAME	SCHOOL DISTRICT	LAND	TAX DESCRIPTION	TAXABLE VALUE		
CURRENT OWNERS ADDRESS	PARCEL SIZE/GRID COORD	TOTAL	SPECIAL DISTRICTS	ACCOUNT NO.		
***** 53.058-4-2 *****						
53.058-4-2	126 Park St					
Erie Boulevard Hydropower	874 Elec-hydro - WTRFNT		COUNTY TAXABLE VALUE	3608,000		
Paul Brenton-Director Land use	Potsdam 2 407402	131,600	TOWN TAXABLE VALUE	3608,000		
200 Donald Lynch Blvd	Loc # 407402	3608,000	SCHOOL TAXABLE VALUE	3608,000		
Marlborough, MA 01752	App Factor 1.00 Potsdam S		FD034 Potsdam Fire Prot	3608,000	TO M	
	Unionville Hydro Land & I					
	ACRES 11.10 BANK9999943					
	EAST-0327620 NRTH-1719151					
	DEED BOOK 2007 PG-2488					
	FULL MARKET VALUE	3758,333				

STATE OF NEW YORK
 COUNTY - St Lawrence
 TOWN - Potsdam
 SWIS - 407489

2 0 1 2 T E N T A T I V E A S S E S S M E N T R O L L
 UTILITY & R.R. SECTION OF THE ROLL - 6
 M A P S E C T I O N - 053
 S U B - S E C T I O N - 058
 UNIFORM PERCENT OF VALUE IS 096.00

PAGE 1727
 VALUATION DATE-JUL 01, 2011
 TAXABLE STATUS DATE-MAR 01, 2012
 RPS150/V04/L015
 CURRENT DATE 4/25/2012

*** S P E C I A L D I S T R I C T S U M M A R Y ***

CODE	DISTRICT NAME	TOTAL PARCELS	EXTENSION TYPE	EXTENSION VALUE	AD VALOREM VALUE	EXEMPT AMOUNT	TAXABLE VALUE
FD034	Potsdam Fire P	1	TOTAL M		3608,000		3608,000

*** S C H O O L D I S T R I C T S U M M A R Y ***

CODE	DISTRICT NAME	TOTAL PARCELS	ASSESSED LAND	ASSESSED TOTAL	EXEMPT AMOUNT	TOTAL TAXABLE	STAR AMOUNT	STAR TAXABLE
407402	Potsdam 2	1	131,600	3608,000		3608,000		3608,000
	S U B - T O T A L	1	131,600	3608,000		3608,000		3608,000
	T O T A L	1	131,600	3608,000		3608,000		3608,000

*** S Y S T E M C O D E S S U M M A R Y ***

NO SYSTEM EXEMPTIONS AT THIS LEVEL

*** E X E M P T I O N S U M M A R Y ***

NO EXEMPTIONS AT THIS LEVEL

*** G R A N D T O T A L S ***

ROLL SEC	DESCRIPTION	TOTAL PARCELS	ASSESSED LAND	ASSESSED TOTAL	TAXABLE COUNTY	TAXABLE TOWN	TAXABLE SCHOOL	STAR TAXABLE
6	UTILITIES & N.C.	1	131,600	3608,000	3608,000	3608,000	3608,000	3608,000

STATE OF NEW YORK
 COUNTY - St Lawrence
 TOWN - Potsdam
 SWIS - 407489

2 0 1 2 T E N T A T I V E A S S E S S M E N T R O L L
 UTILITY & R.R. SECTION OF THE ROLL - 6

PAGE 1728
 VALUATION DATE-JUL 01, 2011
 TAXABLE STATUS DATE-MAR 01, 2012

TAX MAP NUMBER SEQUENCE
 UNIFORM PERCENT OF VALUE IS 096.00
 UNIFORM PERCENT OF VALUE IS 096.00

TAX MAP PARCEL NUMBER	PROPERTY LOCATION & CLASS	ASSESSMENT	EXEMPTION CODE-----	COUNTY-----	TOWN-----	SCHOOL
CURRENT OWNERS NAME	SCHOOL DISTRICT	LAND	TAX DESCRIPTION	TAXABLE VALUE		
CURRENT OWNERS ADDRESS	PARCEL SIZE/GRID COORD	TOTAL	SPECIAL DISTRICTS	ACCOUNT NO.		

64.002-3-19	65 Country Ln			64.002-3-19	*****	
SBC Tower Holdings LLC	837 Cell Tower		COUNTY TAXABLE VALUE			140,000
c/o AT&T Property Tax Dept	Potsdam 2 407402	40,000	TOWN TAXABLE VALUE			140,000
909 Chestnut St Rm 36-M1	Lease Options 2005/1395	140,000	SCHOOL TAXABLE VALUE			140,000
St Louis, MO 63101-2017	App Factor 1.00 Po Sch		FD034 Potsdam Fire Prot			140,000 TO M
	x					
	ACRES 8.40					
	EAST-0328323 NRTH-1709894					
	DEED BOOK 2005 PG-990					
	FULL MARKET VALUE	145,833				

STATE OF NEW YORK
 COUNTY - St Lawrence
 TOWN - Potsdam
 SWIS - 407489

2 0 1 2 T E N T A T I V E A S S E S S M E N T R O L L
 UTILITY & R.R. SECTION OF THE ROLL - 6
 M A P S E C T I O N - 064
 S U B - S E C T I O N - 002
 UNIFORM PERCENT OF VALUE IS 096.00

PAGE 1729
 VALUATION DATE-JUL 01, 2011
 TAXABLE STATUS DATE-MAR 01, 2012
 RPS150/V04/L015
 CURRENT DATE 4/25/2012

*** S P E C I A L D I S T R I C T S U M M A R Y ***

CODE	DISTRICT NAME	TOTAL PARCELS	EXTENSION TYPE	EXTENSION VALUE	AD VALOREM VALUE	EXEMPT AMOUNT	TAXABLE VALUE
FD034	Potsdam Fire P	1	TOTAL M		140,000		140,000

*** S C H O O L D I S T R I C T S U M M A R Y ***

CODE	DISTRICT NAME	TOTAL PARCELS	ASSESSED LAND	ASSESSED TOTAL	EXEMPT AMOUNT	TOTAL TAXABLE	STAR AMOUNT	STAR TAXABLE
407402	Potsdam 2	1	40,000	140,000		140,000		140,000
	S U B - T O T A L	1	40,000	140,000		140,000		140,000
	T O T A L	1	40,000	140,000		140,000		140,000

*** S Y S T E M C O D E S S U M M A R Y ***

NO SYSTEM EXEMPTIONS AT THIS LEVEL

*** E X E M P T I O N S U M M A R Y ***

NO EXEMPTIONS AT THIS LEVEL

*** G R A N D T O T A L S ***

ROLL SEC	DESCRIPTION	TOTAL PARCELS	ASSESSED LAND	ASSESSED TOTAL	TAXABLE COUNTY	TAXABLE TOWN	TAXABLE SCHOOL	STAR TAXABLE
6	UTILITIES & N.C.	1	40,000	140,000	140,000	140,000	140,000	140,000

STATE OF NEW YORK
 COUNTY - St Lawrence
 TOWN - Potsdam
 SWIS - 407489

2 0 1 2 T E N T A T I V E A S S E S S M E N T R O L L
 UTILITY & R.R. SECTION OF THE ROLL - 6

PAGE 1730
 VALUATION DATE-JUL 01, 2011
 TAXABLE STATUS DATE-MAR 01, 2012

TAX MAP NUMBER SEQUENCE
 UNIFORM PERCENT OF VALUE IS 096.00
 UNIFORM PERCENT OF VALUE IS 096.00

TAX MAP PARCEL NUMBER	PROPERTY LOCATION & CLASS	ASSESSMENT	EXEMPTION CODE-----	COUNTY-----	TOWN-----	SCHOOL
CURRENT OWNERS NAME	SCHOOL DISTRICT	LAND	TAX DESCRIPTION	TAXABLE VALUE		
CURRENT OWNERS ADDRESS	PARCEL SIZE/GRID COORD	TOTAL	SPECIAL DISTRICTS	ACCOUNT NO.		

64.035-4-3	155 May Rd			64.035-4-3	*****	
St Lawrence Gas Co	885 Gas Outside Pla		COUNTY TAXABLE VALUE			26,600
Company Code 139900	Potsdam 2 407402	25,000	TOWN TAXABLE VALUE			26,600
33 Stearns St	x	26,600	SCHOOL TAXABLE VALUE			26,600
PO Box 270	App Factor 1.00 Po Sch		FD034 Potsdam Fire Prot			26,600 TO M
Massena, NY 13662	211x220x210x188					
	FRNT 211.00 DPTH 188.00					
	BANK9999995					
	EAST-0332866 NRTH-1709654					
	DEED BOOK 722 PG-00146					
	FULL MARKET VALUE	27,708				

STATE OF NEW YORK
 COUNTY - St Lawrence
 TOWN - Potsdam
 SWIS - 407489

2 0 1 2 T E N T A T I V E A S S E S S M E N T R O L L
 UTILITY & R.R. SECTION OF THE ROLL - 6
 M A P S E C T I O N - 064
 S U B - S E C T I O N - 035
 UNIFORM PERCENT OF VALUE IS 096.00

PAGE 1731
 VALUATION DATE-JUL 01, 2011
 TAXABLE STATUS DATE-MAR 01, 2012
 RPS150/V04/L015
 CURRENT DATE 4/25/2012

*** S P E C I A L D I S T R I C T S U M M A R Y ***

CODE	DISTRICT NAME	TOTAL PARCELS	EXTENSION TYPE	EXTENSION VALUE	AD VALOREM VALUE	EXEMPT AMOUNT	TAXABLE VALUE
FD034	Potsdam Fire P	1	TOTAL M		26,600		26,600

*** S C H O O L D I S T R I C T S U M M A R Y ***

CODE	DISTRICT NAME	TOTAL PARCELS	ASSESSED LAND	ASSESSED TOTAL	EXEMPT AMOUNT	TOTAL TAXABLE	STAR AMOUNT	STAR TAXABLE
407402	Potsdam 2	1	25,000	26,600		26,600		26,600
	S U B - T O T A L	1	25,000	26,600		26,600		26,600
	T O T A L	1	25,000	26,600		26,600		26,600

*** S Y S T E M C O D E S S U M M A R Y ***

NO SYSTEM EXEMPTIONS AT THIS LEVEL

*** E X E M P T I O N S U M M A R Y ***

NO EXEMPTIONS AT THIS LEVEL

*** G R A N D T O T A L S ***

ROLL SEC	DESCRIPTION	TOTAL PARCELS	ASSESSED LAND	ASSESSED TOTAL	TAXABLE COUNTY	TAXABLE TOWN	TAXABLE SCHOOL	STAR TAXABLE
6	UTILITIES & N.C.	1	25,000	26,600	26,600	26,600	26,600	26,600

STATE OF NEW YORK
 COUNTY - St Lawrence
 TOWN - Potsdam
 SWIS - 407489

2 0 1 2 T E N T A T I V E A S S E S S M E N T R O L L
 UTILITY & R.R. SECTION OF THE ROLL - 6

PAGE 1732
 VALUATION DATE-JUL 01, 2011
 TAXABLE STATUS DATE-MAR 01, 2012

TAX MAP NUMBER SEQUENCE
 UNIFORM PERCENT OF VALUE IS 096.00
 UNIFORM PERCENT OF VALUE IS 096.00

TAX MAP PARCEL NUMBER	PROPERTY LOCATION & CLASS	ASSESSMENT	EXEMPTION CODE-----	COUNTY-----	TOWN-----	SCHOOL
CURRENT OWNERS NAME	SCHOOL DISTRICT	LAND	TAX DESCRIPTION	TAXABLE VALUE		
CURRENT OWNERS ADDRESS	PARCEL SIZE/GRID COORD	TOTAL	SPECIAL DISTRICTS	ACCOUNT NO.		

75.002-1-7./1	USH 11			75.002-1-7./1	*****	
St. Law Seaway RSA Cell Prtnp	837 Cell Tower		COUNTY TAXABLE VALUE	130,000		
%Network Real Estate	Potsdam 2 407402	0	TOWN TAXABLE VALUE	130,000		
DBA Verizon Wireless	Leased land on Buffham	130,000	SCHOOL TAXABLE VALUE	130,000		
180 Washington Valley Rd	100x100 Leased		AG002 Ag Dist #2	.00	MT	
Bedminster, NJ 07921	FRNT 100.00 DPTH 100.00		FD034 Potsdam Fire Prot	130,000	TO M	
	ACRES 0.01					
	FULL MARKET VALUE	135,417				

STATE OF NEW YORK
 COUNTY - St Lawrence
 TOWN - Potsdam
 SWIS - 407489

2 0 1 2 T E N T A T I V E A S S E S S M E N T R O L L
 UTILITY & R.R. SECTION OF THE ROLL - 6
 M A P S E C T I O N - 075
 S U B - S E C T I O N - 002
 UNIFORM PERCENT OF VALUE IS 096.00

PAGE 1733
 VALUATION DATE-JUL 01, 2011
 TAXABLE STATUS DATE-MAR 01, 2012
 RPS150/V04/L015
 CURRENT DATE 4/25/2012

*** S P E C I A L D I S T R I C T S U M M A R Y ***

CODE	DISTRICT NAME	TOTAL PARCELS	EXTENSION TYPE	EXTENSION VALUE	AD VALOREM VALUE	EXEMPT AMOUNT	TAXABLE VALUE
AG002	Ag Dist #2		1 MOVTAX				
FD034	Potsdam Fire P		1 TOTAL M		130,000		130,000

*** S C H O O L D I S T R I C T S U M M A R Y ***

CODE	DISTRICT NAME	TOTAL PARCELS	ASSESSED LAND	ASSESSED TOTAL	EXEMPT AMOUNT	TOTAL TAXABLE	STAR AMOUNT	STAR TAXABLE
407402	Potsdam 2	1		130,000		130,000		130,000
	S U B - T O T A L	1		130,000		130,000		130,000
	T O T A L	1		130,000		130,000		130,000

*** S Y S T E M C O D E S S U M M A R Y ***

NO SYSTEM EXEMPTIONS AT THIS LEVEL

*** E X E M P T I O N S U M M A R Y ***

NO EXEMPTIONS AT THIS LEVEL

*** G R A N D T O T A L S ***

ROLL SEC	DESCRIPTION	TOTAL PARCELS	ASSESSED LAND	ASSESSED TOTAL	TAXABLE COUNTY	TAXABLE TOWN	TAXABLE SCHOOL	STAR TAXABLE
6	UTILITIES & N.C.	1		130,000	130,000	130,000	130,000	130,000

STATE OF NEW YORK
 COUNTY - St Lawrence
 TOWN - Potsdam
 SWIS - 407489

2 0 1 2 T E N T A T I V E A S S E S S M E N T R O L L
 UTILITY & R.R. SECTION OF THE ROLL - 6

PAGE 1734
 VALUATION DATE-JUL 01, 2011
 TAXABLE STATUS DATE-MAR 01, 2012

TAX MAP NUMBER SEQUENCE
 UNIFORM PERCENT OF VALUE IS 096.00
 UNIFORM PERCENT OF VALUE IS 096.00

TAX MAP PARCEL NUMBER	PROPERTY LOCATION & CLASS	ASSESSMENT	EXEMPTION CODE-----	COUNTY-----	TOWN-----	SCHOOL
CURRENT OWNERS NAME	SCHOOL DISTRICT	LAND	TAX DESCRIPTION	TAXABLE VALUE		
CURRENT OWNERS ADDRESS	PARCEL SIZE/GRID COORD	TOTAL	SPECIAL DISTRICTS	ACCOUNT NO.		

76.001-2-25	738 Bagdad Rd			76.001-2-25	*****	*****
Time Warner Cable North Region	835 Cable tv		COUNTY TAXABLE VALUE			6-296- 1
Company Code 950650	Potsdam 2 407402	42,500	TOWN TAXABLE VALUE			
PO Box 7467	x	200,700	SCHOOL TAXABLE VALUE			
Charlotte, NC 28241	App Factor 1.00 Po Sch		FD034 Potsdam Fire Prot			200,700 TO M
	Head End & Tower Site					
	ACRES 5.20 BANK9999982					
	EAST-0321516 NRTH-1694735					
	DEED BOOK 1087 PG-1144					
	FULL MARKET VALUE	209,063				

STATE OF NEW YORK
 COUNTY - St Lawrence
 TOWN - Potsdam
 SWIS - 407489

2 0 1 2 T E N T A T I V E A S S E S S M E N T R O L L
 UTILITY & R.R. SECTION OF THE ROLL - 6
 M A P S E C T I O N - 076
 S U B - S E C T I O N - 001
 UNIFORM PERCENT OF VALUE IS 096.00

PAGE 1735
 VALUATION DATE-JUL 01, 2011
 TAXABLE STATUS DATE-MAR 01, 2012
 RPS150/V04/L015
 CURRENT DATE 4/25/2012

*** S P E C I A L D I S T R I C T S U M M A R Y ***

CODE	DISTRICT NAME	TOTAL PARCELS	EXTENSION TYPE	EXTENSION VALUE	AD VALOREM VALUE	EXEMPT AMOUNT	TAXABLE VALUE
FD034	Potsdam Fire P	1	TOTAL M		200,700		200,700

*** S C H O O L D I S T R I C T S U M M A R Y ***

CODE	DISTRICT NAME	TOTAL PARCELS	ASSESSED LAND	ASSESSED TOTAL	EXEMPT AMOUNT	TOTAL TAXABLE	STAR AMOUNT	STAR TAXABLE
407402	Potsdam 2	1	42,500	200,700		200,700		200,700
	S U B - T O T A L	1	42,500	200,700		200,700		200,700
	T O T A L	1	42,500	200,700		200,700		200,700

*** S Y S T E M C O D E S S U M M A R Y ***

NO SYSTEM EXEMPTIONS AT THIS LEVEL

*** E X E M P T I O N S U M M A R Y ***

NO EXEMPTIONS AT THIS LEVEL

*** G R A N D T O T A L S ***

ROLL SEC	DESCRIPTION	TOTAL PARCELS	ASSESSED LAND	ASSESSED TOTAL	TAXABLE COUNTY	TAXABLE TOWN	TAXABLE SCHOOL	STAR TAXABLE
6	UTILITIES & N.C.	1	42,500	200,700	200,700	200,700	200,700	200,700

STATE OF NEW YORK
 COUNTY - St Lawrence
 TOWN - Potsdam
 SWIS - 407489

2 0 1 2 T E N T A T I V E A S S E S S M E N T R O L L
 UTILITY & R.R. SECTION OF THE ROLL - 6

PAGE 1736
 VALUATION DATE-JUL 01, 2011
 TAXABLE STATUS DATE-MAR 01, 2012

TAX MAP NUMBER SEQUENCE
 UNIFORM PERCENT OF VALUE IS 096.00
 UNIFORM PERCENT OF VALUE IS 096.00

TAX MAP PARCEL NUMBER	PROPERTY LOCATION & CLASS	ASSESSMENT	EXEMPTION CODE-----	COUNTY-----	TOWN-----	SCHOOL
CURRENT OWNERS NAME	SCHOOL DISTRICT	LAND	TAX DESCRIPTION	TAXABLE VALUE		
CURRENT OWNERS ADDRESS	PARCEL SIZE/GRID COORD	TOTAL	SPECIAL DISTRICTS	ACCOUNT NO.		

674.089-9999-139.900/2881	Town Of Potsdam 885 Gas Outside Pla Potsdam 2 407402	0	COUNTY TAXABLE VALUE	674.089-9999-139.900/2881	139.900/2881	6-297- 5
St Lawrence Gas Co	Loc # 888888	415,264	TOWN TAXABLE VALUE	415,264		
Company Code 139900	App Factor 57.10 Potsdam		SCHOOL TAXABLE VALUE	415,264		
33 Stearns St	Gas Distribution Outside		FD034 Potsdam Fire Prot	415,264		TO M
PO Box 270	ACRES 0.01 BANK9999995					
Massena, NY 13662	FULL MARKET VALUE	432,567				

674.089-9999-139.900/2882	Town Of Potsdam 885 Gas Outside Pla Norwood-Norfolk 406201	0	COUNTY TAXABLE VALUE	674.089-9999-139.900/2882	139.900/2882	6-297- 6
St Lawrence Gas Co	Loc # 888888	160,579	TOWN TAXABLE VALUE	160,579		
Company Code 139900	App Factor 22.08 N/N Scho		SCHOOL TAXABLE VALUE	160,579		
33 Stearns St	Gas Distribution Outside		FD034 Potsdam Fire Prot	160,579		TO M
PO Box 270	ACRES 0.01 BANK9999995		NL001 Norwood Library	160,579		TO
Massena, NY 13662	FULL MARKET VALUE	167,270				

674.089-9999-139.900/2884	Town Of Potsdam 885 Gas Outside Pla Madrid-Waddingt 405601	0	COUNTY TAXABLE VALUE	674.089-9999-139.900/2884	139.900/2884	6-297- 4
St Lawrence Gas Co	Loc # 888888	151,415	TOWN TAXABLE VALUE	151,415		
Company Code 139900	App Factor 20.82 M/W Scho		SCHOOL TAXABLE VALUE	151,415		
33 Stearns St	Gas Distribution Outside		FD034 Potsdam Fire Prot	151,415		TO M
PO Box 270	ACRES 0.01 BANK9999995					
Massena, NY 13662	FULL MARKET VALUE	157,724				

674.089-9999-631.900/1881	Town Of Potsdam 836 Telecom. eq. Potsdam 2 407402	0	COUNTY TAXABLE VALUE	674.089-9999-631.900/1881	631.900/1881	6-296- 4
Verizon New York Inc	Loc # 888888	522,484	TOWN TAXABLE VALUE	522,484		
PO BOX 152206	App Factor 71.00 posdam		SCHOOL TAXABLE VALUE	522,484		
Irving, TX 75015-2006	Outside Plant		FD034 Potsdam Fire Prot	522,484		TO M
	ACRES 0.01 BANK9999997					
	FULL MARKET VALUE	544,254				

674.089-9999-631.900/1882	Town Of Potsdam 836 Telecom. eq. Norwood-Norfolk 406201	0	COUNTY TAXABLE VALUE	674.089-9999-631.900/1882	631.900/1882	6-296- 6
Verizon New York Inc	Loc # 888888	123,629	TOWN TAXABLE VALUE	123,629		
PO BOX 152206	App Factor 16.8 N/N schoo		SCHOOL TAXABLE VALUE	123,629		
Irving, TX 75015	Outside Plant		FD034 Potsdam Fire Prot	123,629		TO M
	ACRES 0.01 BANK9999997		NL001 Norwood Library	123,629		TO
	FULL MARKET VALUE	128,780				

STATE OF NEW YORK
 COUNTY - St Lawrence
 TOWN - Potsdam
 SWIS - 407489

2 0 1 2 T E N T A T I V E A S S E S S M E N T R O L L
 UTILITY & R.R. SECTION OF THE ROLL - 6
 TAX MAP NUMBER SEQUENCE
 UNIFORM PERCENT OF VALUE IS 096.00
 UNIFORM PERCENT OF VALUE IS 096.00

PAGE 1737
 VALUATION DATE-JUL 01, 2011
 TAXABLE STATUS DATE-MAR 01, 2012

TAX MAP PARCEL NUMBER	PROPERTY LOCATION & CLASS	ASSESSMENT	EXEMPTION CODE-----	COUNTY-----	TOWN-----	SCHOOL
CURRENT OWNERS NAME	SCHOOL DISTRICT	LAND	TAX DESCRIPTION	TAXABLE VALUE		
CURRENT OWNERS ADDRESS	PARCEL SIZE/GRID COORD	TOTAL	SPECIAL DISTRICTS			ACCOUNT NO.

674.089-9999-631.900/1883	Town Of Potsdam			674.089-9999-631.900/1883	631	900/1883
Verizon New York Inc	836 Telecom. eq.		COUNTY TAXABLE VALUE	44,889		6-296- 2
PO BOX 152206	Madrid-Waddingt 405601	0	TOWN TAXABLE VALUE	44,889		
Irving, TX 75015	Loc # 888888	44,889	SCHOOL TAXABLE VALUE	44,889		
	App Factor 6.10 M/W Scho		FD034 Potsdam Fire Prot	44,889	TO M	
	Outside Plant					
	ACRES 0.01 BANK9999997					
	FULL MARKET VALUE	46,759				

674.089-9999-631.900/1884	Town Of Potsdam			674.089-9999-631.900/1884	631	900/1884
Verizon New York Inc	836 Telecom. eq.		COUNTY TAXABLE VALUE	36,795		6-296- 3
PO BOX 152206	Canton 1 402201	0	TOWN TAXABLE VALUE	36,795		
Irving, TX 75015	Loc # 888888	36,795	SCHOOL TAXABLE VALUE	36,795		
	App Factor 5.00 canton sc		FD034 Potsdam Fire Prot	36,795	TO M	
	Outside Plant					
	ACRES 0.01 BANK9999997					
	FULL MARKET VALUE	38,328				

674.089-9999-631.900/1885	Town Of Potsdam			674.089-9999-631.900/1885	631	900/1885
Verizon New York Inc	836 Telecom. eq.		COUNTY TAXABLE VALUE	8,095		6-296- 5
PO BOX 152206	Parishville 1 406601	0	TOWN TAXABLE VALUE	8,095		
Irving, TX 75015	Loc # 888888	8,095	SCHOOL TAXABLE VALUE	8,095		
	App Factor 1.10 P/H sch		FD034 Potsdam Fire Prot	8,095	TO M	
	Outside Plant					
	ACRES 0.01 BANK9999997					
	FULL MARKET VALUE	8,432				

674.089-9999-701.360/1881	Town Potsdam			674.089-9999-701.360/1881	701	360/1881
SLIC Network Solutions Inc	836 Telecom. eq.		COUNTY TAXABLE VALUE	956		
PO Box 122	Potsdam 2 407402	0	TOWN TAXABLE VALUE	956		
Nicholville, NY 12965-0122	Potsdam School 100%	956	SCHOOL TAXABLE VALUE	956		
	ACRES 0.01		FD034 Potsdam Fire Prot	956	TO M	
	FULL MARKET VALUE	996				

STATE OF NEW YORK
 COUNTY - St Lawrence
 TOWN - Potsdam
 SWIS - 407489

2 0 1 2 T E N T A T I V E A S S E S S M E N T R O L L
 UTILITY & R.R. SECTION OF THE ROLL - 6
 M A P S E C T I O N - 6 7 4
 S U B - S E C T I O N - 0 8 9
 UNIFORM PERCENT OF VALUE IS 096.00

PAGE 1738
 VALUATION DATE-JUL 01, 2011
 TAXABLE STATUS DATE-MAR 01, 2012
 RPS150/V04/L015
 CURRENT DATE 4/25/2012

*** S P E C I A L D I S T R I C T S U M M A R Y ***

CODE	DISTRICT NAME	TOTAL PARCELS	EXTENSION TYPE	EXTENSION VALUE	AD VALOREM VALUE	EXEMPT AMOUNT	TAXABLE VALUE
FD034	Potsdam Fire P	9	TOTAL M		1464,106		1464,106
NL001	Norwood Librar	2	TOTAL		284,208		284,208

*** S C H O O L D I S T R I C T S U M M A R Y ***

CODE	DISTRICT NAME	TOTAL PARCELS	ASSESSED LAND	ASSESSED TOTAL	EXEMPT AMOUNT	TOTAL TAXABLE	STAR AMOUNT	STAR TAXABLE
402201	Canton 1	1		36,795		36,795		36,795
405601	Madrid-Waddington	2		196,304		196,304		196,304
406201	Norwood-Norfolk	2		284,208		284,208		284,208
406601	Parishville 1	1		8,095		8,095		8,095
407402	Potsdam 2	3		938,704		938,704		938,704
	S U B - T O T A L	9		1464,106		1464,106		1464,106
	T O T A L	9		1464,106		1464,106		1464,106

*** S Y S T E M C O D E S S U M M A R Y ***

NO SYSTEM EXEMPTIONS AT THIS LEVEL

*** E X E M P T I O N S U M M A R Y ***

NO EXEMPTIONS AT THIS LEVEL

*** G R A N D T O T A L S ***

ROLL SEC	DESCRIPTION	TOTAL PARCELS	ASSESSED LAND	ASSESSED TOTAL	TAXABLE COUNTY	TAXABLE TOWN	TAXABLE SCHOOL	STAR TAXABLE
6	UTILITIES & N.C.	9		1464,106	1464,106	1464,106	1464,106	1464,106

STATE OF NEW YORK
 COUNTY - St Lawrence
 TOWN - Potsdam
 SWIS - 407489

2 0 1 2 T E N T A T I V E A S S E S S M E N T R O L L
 UTILITY & R.R. SECTION OF THE ROLL - 6

PAGE 1739
 VALUATION DATE-JUL 01, 2011
 TAXABLE STATUS DATE-MAR 01, 2012
 RPS150/V04/L015
 CURRENT DATE 4/25/2012

S U B - S E C T I O N - 089
 UNIFORM PERCENT OF VALUE IS 096.00
 R O L L S U B S E C T I O N - - T O T A L S

*** S P E C I A L D I S T R I C T S U M M A R Y ***

CODE	DISTRICT NAME	TOTAL PARCELS	EXTENSION TYPE	EXTENSION VALUE	AD VALOREM VALUE	EXEMPT AMOUNT	TAXABLE VALUE
AG002	Ag Dist #2	1	MOVTAX				
FD034	Potsdam Fire P	16	TOTAL M		9029,706		9029,706
NL001	Norwood Librar	3	TOTAL		301,508		301,508

*** S C H O O L D I S T R I C T S U M M A R Y ***

CODE	DISTRICT NAME	TOTAL PARCELS	ASSESSED LAND	ASSESSED TOTAL	EXEMPT AMOUNT	TOTAL TAXABLE	STAR AMOUNT	STAR TAXABLE
402201	Canton 1	1		36,795		36,795		36,795
405601	Madrid-Waddington	2		196,304		196,304		196,304
406201	Norwood-Norfolk	3	17,300	301,508		301,508		301,508
406601	Parishville 1	1		8,095		8,095		8,095
407402	Potsdam 2	9	499,200	8487,004		8487,004		8487,004
	S U B - T O T A L	16	516,500	9029,706		9029,706		9029,706
	T O T A L	16	516,500	9029,706		9029,706		9029,706

*** S Y S T E M C O D E S S U M M A R Y ***

NO SYSTEM EXEMPTIONS AT THIS LEVEL

*** E X E M P T I O N S U M M A R Y ***

NO EXEMPTIONS AT THIS LEVEL

STATE OF NEW YORK
COUNTY - St Lawrence
TOWN - Potsdam
SWIS - 407489

2 0 1 2 T E N T A T I V E A S S E S S M E N T R O L L
UTILITY & R.R. SECTION OF THE ROLL - 6

PAGE 1740
VALUATION DATE-JUL 01, 2011
TAXABLE STATUS DATE-MAR 01, 2012
RPS150/V04/L015
CURRENT DATE 4/25/2012

S U B - S E C T I O N - 089
UNIFORM PERCENT OF VALUE IS 096.00
R O L L S U B S E C T I O N - - T O T A L S

*** G R A N D T O T A L S ***

ROLL SEC	DESCRIPTION	TOTAL PARCELS	ASSESSED LAND	ASSESSED TOTAL	TAXABLE COUNTY	TAXABLE TOWN	TAXABLE SCHOOL	STAR TAXABLE
6	UTILITIES & N.C.	16	516,500	9029,706	9029,706	9029,706	9029,706	9029,706

STATE OF NEW YORK
 COUNTY - St Lawrence
 TOWN - Potsdam
 SWIS - 407489

2 0 1 2 T E N T A T I V E A S S E S S M E N T R O L L

UTILITY & R.R. SECTION OF THE ROLL - 6 SUB-SECT - R VALUATION DATE-JUL 01, 2011
 TAXABLE STATUS DATE-MAR 01, 2012
 TAX MAP NUMBER SEQUENCE
 UNIFORM PERCENT OF VALUE IS 096.00
 UNIFORM PERCENT OF VALUE IS 096.00

TAX MAP PARCEL NUMBER	PROPERTY LOCATION & CLASS	ASSESSMENT	EXEMPTION CODE-----	COUNTY-----	TOWN-----	SCHOOL
CURRENT OWNERS NAME	SCHOOL DISTRICT	LAND	TAX DESCRIPTION	TAXABLE VALUE		
CURRENT OWNERS ADDRESS	PARCEL SIZE/GRID COORD	TOTAL	SPECIAL DISTRICTS	ACCOUNT NO.		
***** 42.002-4-11 *****						
42.002-4-11	River Rd 874 Elec-hydro - WTRFNT		COUNTY TAXABLE VALUE			11,300
Erie Boulevard Hydropower	Norwood-Norfolk 406201	11,300	TOWN TAXABLE VALUE			11,300
Paul Brenton-Director Land Use	x	11,300	SCHOOL TAXABLE VALUE			11,300
200 Donald Lynch Blvd	x		FD034 Potsdam Fire Prot			11,300 TO M
Marlborough, MA 01752	x		NL001 Norwood Library			11,300 TO
	ACRES 12.40 BANK9999943					
	EAST-0325357 NRTH-1739282					
	DEED BOOK 1999 PG-15592					
	FULL MARKET VALUE	11,771				
***** 42.002-4-12 *****						
42.002-4-12	River Rd Ext 874 Elec-hydro		COUNTY TAXABLE VALUE			12,900
Erie Boulevard Hydropower	Norwood-Norfolk 406201	12,900	TOWN TAXABLE VALUE			12,900
Paul Brenton-Director Lane Use	Road R/W	12,900	SCHOOL TAXABLE VALUE			12,900
200 Donald Lynch Blvd	x		FD034 Potsdam Fire Prot			12,900 TO M
Marlborough, MA 01752	x		NL001 Norwood Library			12,900 TO
	FRNT 20.00 DPTH 220.00					
	BANK9999943					
	EAST-0326796 NRTH-1737541					
	DEED BOOK 1999 PG-15570					
	FULL MARKET VALUE	13,438				

STATE OF NEW YORK
 COUNTY - St Lawrence
 TOWN - Potsdam
 SWIS - 407489

2 0 1 2 T E N T A T I V E A S S E S S M E N T R O L L

UTILITY & R.R. SECTION OF THE ROLL - 6 SUB-SECT - R VALUATION DATE-JUL 01, 2011
 TAXABLE STATUS DATE-MAR 01, 2012
 TAX MAP NUMBER SEQUENCE
 UNIFORM PERCENT OF VALUE IS 096.00
 UNIFORM PERCENT OF VALUE IS 096.00

TAX MAP PARCEL NUMBER	PROPERTY LOCATION & CLASS	ASSESSMENT	EXEMPTION CODE	COUNTY	TOWN	SCHOOL
CURRENT OWNERS NAME	SCHOOL DISTRICT	LAND	TAX DESCRIPTION	TAXABLE VALUE		
CURRENT OWNERS ADDRESS	PARCEL SIZE/GRID COORD	TOTAL	SPECIAL DISTRICTS	ACCOUNT NO.		
***** 64.002-2-11 *****						
64.002-2-11	184 River Rd					
Sissonville Ltd Partnership	874 Elec-hydro - WTRFNT		COUNTY TAXABLE VALUE	2599,000		
39 Hudson Falls Rd	Potsdam 2 407402	155,100	TOWN TAXABLE VALUE	2599,000		
S. Glens Falls, NY 12803	Sissonville Hydro Dam	2599,000	SCHOOL TAXABLE VALUE	2599,000		
	company code 100550		FD034 Potsdam Fire Prot	2599,000	TO M	
	Sissonville Improvements					
	ACRES 15.80					
	EAST-0325635 NRTH-1708335					
	DEED BOOK 2005 PG-2119					
	FULL MARKET VALUE	2707,292				
***** 64.002-3-14.2 *****						
64.002-3-14.2	Sisson Rd					1-281-11.1
Sissonville Ltd Partnership	874 Elec-hydro - WTRFNT		COUNTY TAXABLE VALUE	27,000		
39 Hudson Falls Rd	Potsdam 2 407402	27,000	TOWN TAXABLE VALUE	27,000		
S. Glens Falls, NY 12803	Sissonville Hydro Land	27,000	SCHOOL TAXABLE VALUE	27,000		
	89 sp 908617		FD034 Potsdam Fire Prot	27,000	TO M	
	x		LT027 Sissonville Light	27,000	TO M	
	ACRES 9.00					
	EAST-0324530 NRTH-1708919					
	DEED BOOK 2005 PG-2119					
	FULL MARKET VALUE	28,125				

STATE OF NEW YORK
 COUNTY - St Lawrence
 TOWN - Potsdam
 SWIS - 407489

2 0 1 2 T E N T A T I V E A S S E S S M E N T R O L L
 UTILITY & R.R. SECTION OF THE ROLL - 6
 M A P S E C T I O N - 064
 S U B - S E C T I O N - 002
 UNIFORM PERCENT OF VALUE IS 096.00

PAGE 1744
 VALUATION DATE-JUL 01, 2011
 TAXABLE STATUS DATE-MAR 01, 2012
 RPS150/V04/L015
 CURRENT DATE 4/25/2012

*** S P E C I A L D I S T R I C T S U M M A R Y ***

CODE	DISTRICT NAME	TOTAL PARCELS	EXTENSION TYPE	EXTENSION VALUE	AD VALOREM VALUE	EXEMPT AMOUNT	TAXABLE VALUE
FD034	Potsdam Fire P	2	TOTAL M		2626,000		2626,000
LT027	Sissonville Li	1	TOTAL M		27,000		27,000

*** S C H O O L D I S T R I C T S U M M A R Y ***

CODE	DISTRICT NAME	TOTAL PARCELS	ASSESSED LAND	ASSESSED TOTAL	EXEMPT AMOUNT	TOTAL TAXABLE	STAR AMOUNT	STAR TAXABLE
407402	Potsdam 2	2	182,100	2626,000		2626,000		2626,000
	S U B - T O T A L	2	182,100	2626,000		2626,000		2626,000
	T O T A L	2	182,100	2626,000		2626,000		2626,000

*** S Y S T E M C O D E S S U M M A R Y ***

NO SYSTEM EXEMPTIONS AT THIS LEVEL

*** E X E M P T I O N S U M M A R Y ***

NO EXEMPTIONS AT THIS LEVEL

*** G R A N D T O T A L S ***

ROLL SEC	DESCRIPTION	TOTAL PARCELS	ASSESSED LAND	ASSESSED TOTAL	TAXABLE COUNTY	TAXABLE TOWN	TAXABLE SCHOOL	STAR TAXABLE
6	UTILITIES & N.C.	2	182,100	2626,000	2626,000	2626,000	2626,000	2626,000

STATE OF NEW YORK
 COUNTY - St Lawrence
 TOWN - Potsdam
 SWIS - 407489

2 0 1 2 T E N T A T I V E A S S E S S M E N T R O L L

UTILITY & R.R. SECTION OF THE ROLL - 6 SUB-SECT - R VALUATION DATE-JUL 01, 2011

TAXABLE STATUS DATE-MAR 01, 2012

TAX MAP NUMBER SEQUENCE
 UNIFORM PERCENT OF VALUE IS 096.00
 UNIFORM PERCENT OF VALUE IS 096.00

TAX MAP PARCEL NUMBER	PROPERTY LOCATION & CLASS	ASSESSMENT	EXEMPTION CODE-----	COUNTY-----	TOWN-----	SCHOOL
CURRENT OWNERS NAME	SCHOOL DISTRICT	LAND	TAX DESCRIPTION	TAXABLE VALUE		
CURRENT OWNERS ADDRESS	PARCEL SIZE/GRID COORD	TOTAL	SPECIAL DISTRICTS	ACCOUNT NO.		

76.004-2-6.1	Cr 59 874 Elec-hydro - WTRFNT		COUNTY TAXABLE VALUE	76.004-2-6.1	*****	9-999-47
Erie Boulevard Hydropower	Potsdam 2 407402	231,700	TOWN TAXABLE VALUE			
Paul Brenton-Director Land Use	Loc # 811479	231,700	SCHOOL TAXABLE VALUE			
200 Donald Lynch Blvd	App Factor 1.00 Potsdam S		FD034 Potsdam Fire Prot			231,700 TO M
Marlborough, MA 01752	Sugar Island Hydro Land					
	ACRES 407.30 BANK9999943					
	EAST-0333054 NRTH-1685789					
	DEED BOOK 1999 PG-15564					
	FULL MARKET VALUE	241,354				

76.004-2-6.2	Old State Rd 874 Elec-hydro		COUNTY TAXABLE VALUE	76.004-2-6.2	*****	
Erie Boulevard Hydropower	Potsdam 2 407402	65,700	TOWN TAXABLE VALUE			
Paul Brenton-Director Land Use	Loc # 811472	65,700	SCHOOL TAXABLE VALUE			
200 Donald Lynch Blvd	App Factor 1.00 Potsdam S		FD034 Potsdam Fire Prot			65,700 TO M
Marlborough, MA 01752	Hannawa Hydro Land					
	ACRES 81.30 BANK9999943					
	EAST-0334664 NRTH-1686189					
	DEED BOOK 1999 PG-15564					
	FULL MARKET VALUE	68,438				

STATE OF NEW YORK
 COUNTY - St Lawrence
 TOWN - Potsdam
 SWIS - 407489

2 0 1 2 T E N T A T I V E A S S E S S M E N T R O L L
 UTILITY & R.R. SECTION OF THE ROLL - 6 SUB-SECT - R

PAGE 1747
 VALUATION DATE-JUL 01, 2011
 TAXABLE STATUS DATE-MAR 01, 2012

TAX MAP NUMBER SEQUENCE
 UNIFORM PERCENT OF VALUE IS 096.00
 UNIFORM PERCENT OF VALUE IS 096.00

TAX MAP PARCEL NUMBER	PROPERTY LOCATION & CLASS	ASSESSMENT	EXEMPTION CODE	COUNTY	TOWN	SCHOOL
CURRENT OWNERS NAME	SCHOOL DISTRICT	LAND	TAX DESCRIPTION	TAXABLE VALUE		
CURRENT OWNERS ADDRESS	PARCEL SIZE/GRID COORD	TOTAL	SPECIAL DISTRICTS	ACCOUNT NO.		
***** 89.004-1-33 *****						
89.004-1-33	Cr 35			COUNTY	TAXABLE VALUE	1,000
National Grid	380 Pub Util Vac			TOWN	TAXABLE VALUE	1,000
Attn: Real Estate Tax	Canton 1 402201	1,000		SCHOOL	TAXABLE VALUE	1,000
Company Code 132350	Crary Mills Substation Lo	1,000		FD034	Potsdam Fire Prot	1,000 TO M
300 Erie Boulevard West	App Factor 1.00 Canton Sc					
Syracuse, NY 13202-4718	Vacant Land					
	FRNT 25.00 DPTH 50.00					
	BANK9999996					
	EAST-0308954 NRTH-1669449					
	FULL MARKET VALUE	1,042				

STATE OF NEW YORK
 COUNTY - St Lawrence
 TOWN - Potsdam
 SWIS - 407489

2 0 1 2 T E N T A T I V E A S S E S S M E N T R O L L

UTILITY & R.R. SECTION OF THE ROLL - 6 SUB-SECT - R VALUATION DATE-JUL 01, 2011
 TAXABLE STATUS DATE-MAR 01, 2012

TAX MAP NUMBER SEQUENCE
 UNIFORM PERCENT OF VALUE IS 096.00
 UNIFORM PERCENT OF VALUE IS 096.00

TAX MAP PARCEL NUMBER	PROPERTY LOCATION & CLASS	ASSESSMENT	EXEMPTION CODE-----	COUNTY-----	TOWN-----	SCHOOL
CURRENT OWNERS NAME	SCHOOL DISTRICT	LAND	TAX DESCRIPTION	TAXABLE VALUE		
CURRENT OWNERS ADDRESS	PARCEL SIZE/GRID COORD	TOTAL	SPECIAL DISTRICTS	ACCOUNT NO.		
***** 674.089-9999-132.350/1021**						
674.089-9999-132.350/1021	Town Of Potsdam 874 Elec-hydro		COUNTY TAXABLE VALUE			338,000
Erie Boulevard Hydropower	Potsdam 2 407402	0	TOWN TAXABLE VALUE			338,000
Paul Brenton-Director Land Use	Loc # 811472	338,000	SCHOOL TAXABLE VALUE			338,000
200 Donald Lynch Blvd	App Factor 1.00 Potsdam S		FD034 Potsdam Fire Prot			338,000 TO M
Marlborough, MA 01752	Hannawa Hydro Improvement					
	ACRES 0.01 BANK9999943					
	FULL MARKET VALUE	352,083				
***** 674.089-9999-132.350/1201**						
674.089-9999-132.350/1201	Town Of Potsdam 882 Elec Trans Imp		COUNTY TAXABLE VALUE			1919,802
National Grid	Potsdam 2 407402	0	TOWN TAXABLE VALUE			1919,802
Attn: Real Estate Tax	Loc # 812101 Outside Plan	1919,802	SCHOOL TAXABLE VALUE			1919,802
Company Code 132350	potsdam school 80%		FD034 Potsdam Fire Prot			1919,802 TO M
300 Erie Boulevard West	T-302 Andrews-Sandstone#1					
Syracuse, NY 13202-4718	ACRES 0.01 BANK9999996					
	FULL MARKET VALUE	1999,794				
***** 674.089-9999-132.350/1202**						
674.089-9999-132.350/1202	Town Of Potsdam 882 Elec Trans Imp		COUNTY TAXABLE VALUE			479,950
National Grid	Norwood-Norfolk 406201	0	TOWN TAXABLE VALUE			479,950
Attn: Real Estate Tax	Loc # 812101 Outside Plan	479,950	SCHOOL TAXABLE VALUE			479,950
Company Code 132350	App Factor N/N School 2		FD034 Potsdam Fire Prot			479,950 TO M
300 Erie Boulevard West	T302 Andrews Sandstone #1		NL001 Norwood Library			479,950 TO
Syracuse, NY 13202-4718	ACRES 0.01 BANK9999996					
	FULL MARKET VALUE	499,948				
***** 674.089-9999-132.350/1211**						
674.089-9999-132.350/1211	Town Of Potsdam 882 Elec Trans Imp		COUNTY TAXABLE VALUE			29,051
National Grid	Potsdam 2 407402	0	TOWN TAXABLE VALUE			29,051
Attn: Real Estate Tax	Loc # 812103 Outside Pla	29,051	SCHOOL TAXABLE VALUE			29,051
Company Code 132350	App Factor 80.0 Potsdam S		FD034 Potsdam Fire Prot			29,051 TO M
300 Erie Boulevard West	T302b Andrews-Sandstone#1					
Syracuse, NY 13202-4718	ACRES 0.01 BANK9999996					
	FULL MARKET VALUE	30,261				
***** 674.089-9999-132.350/1212**						
674.089-9999-132.350/1212	Town Of Potsdam 882 Elec Trans Imp		COUNTY TAXABLE VALUE			7,263
National Grid	Norwood-Norfolk 406201	0	TOWN TAXABLE VALUE			7,263
Attn: Real Estate Tax	812103	7,263	SCHOOL TAXABLE VALUE			7,263
Company Code 132350	App Factor 20.00 NN SCH		FD034 Potsdam Fire Prot			7,263 TO M
300 Erie Boulevard West	T302b Andrews-Sandstone		NL001 Norwood Library			7,263 TO
Syracuse, NY 13202-4718	ACRES 0.01 BANK9999996					
	FULL MARKET VALUE	7,566				

STATE OF NEW YORK
 COUNTY - St Lawrence
 TOWN - Potsdam
 SWIS - 407489

2 0 1 2 T E N T A T I V E A S S E S S M E N T R O L L

UTILITY & R.R. SECTION OF THE ROLL - 6 SUB-SECT - R VALUATION DATE-JUL 01, 2011
 TAXABLE STATUS DATE-MAR 01, 2012

TAX MAP NUMBER SEQUENCE
 UNIFORM PERCENT OF VALUE IS 096.00
 UNIFORM PERCENT OF VALUE IS 096.00

TAX MAP PARCEL NUMBER	PROPERTY LOCATION & CLASS	ASSESSMENT	EXEMPTION CODE-----	COUNTY-----	TOWN-----	SCHOOL
CURRENT OWNERS NAME	SCHOOL DISTRICT	LAND	TAX DESCRIPTION	TAXABLE VALUE		
CURRENT OWNERS ADDRESS	PARCEL SIZE/GRID COORD	TOTAL	SPECIAL DISTRICTS	ACCOUNT NO.		
***** 674.089-9999-132.350/1221**						
674.089-9999-132.350/1221	Town Of Potsdam 882 Elec Trans Imp		COUNTY TAXABLE VALUE			2,178
National Grid	Potsdam 2 407402	0	TOWN TAXABLE VALUE			2,178
Attn: Real Estate Tax	Loc # 812723 Outside Plan	2,178	SCHOOL TAXABLE VALUE			2,178
Company Code 132350	App Factor 80.0 Potsdam S		FD034 Potsdam Fire Prot			2,178 TO M
300 Erie Boulevard West	Wadd Sandstone #21					
Syracuse, NY 13202-4718	ACRES 0.01 BANK9999996					
	FULL MARKET VALUE	2,269				
***** 674.089-9999-132.350/1222**						
674.089-9999-132.350/1222	Town Of Potsdam 882 Elec Trans Imp		COUNTY TAXABLE VALUE			545
National Grid	Norwood-Norfolk 406201	0	TOWN TAXABLE VALUE			545
Attn: Real Estate Tax	Loc # 812723 Outside Plan	545	SCHOOL TAXABLE VALUE			545
Compnay Code 132350	App Factor 20.00 N/N Scho		FD034 Potsdam Fire Prot			545 TO M
300 Erie Boulevard West	Wadd Sandstone #21		NL001 Norwood Library			545 TO
Syracuse, NY 13202	ACRES 0.01 BANK9999996					
	FULL MARKET VALUE	568				
***** 674.089-9999-132.350/1241**						
674.089-9999-132.350/1241	Town Of Potsdam 882 Elec Trans Imp		COUNTY TAXABLE VALUE			11,144
National Grid	Potsdam 2 407402	0	TOWN TAXABLE VALUE			11,144
Attn: Real Estate Tax	Loc # 812785 Outside Pla	11,144	SCHOOL TAXABLE VALUE			11,144
Company Code 132350	App Factor 80.0 Potsdam S		FD034 Potsdam Fire Prot			11,144 TO M
300 Erie Boulevard West	T270 Norfolk-Norwood #21					
Syracuse, NY 13202-4718	ACRES 0.01 BANK9999996					
	FULL MARKET VALUE	11,608				
***** 674.089-9999-132.350/1242**						
674.089-9999-132.350/1242	Town Of Potsdam 882 Elec Trans Imp		COUNTY TAXABLE VALUE			2,786
National Grid	Norwood-Norfolk 406201	0	TOWN TAXABLE VALUE			2,786
Attn: Real Estate Tax	Loc # 812785 Outside Plan	2,786	SCHOOL TAXABLE VALUE			2,786
Company Code 132350	App Factor 20.00 N/N Scho		FD034 Potsdam Fire Prot			2,786 TO M
300 Erie Boulevard West	T270 Norfolk-Norwood #21		NL001 Norwood Library			2,786 TO
Syracuse, NY 13202-4718	ACRES 0.01 BANK9999996					
	FULL MARKET VALUE	2,902				
***** 674.089-9999-132.350/1881**						
674.089-9999-132.350/1881	Town Of Potsdam 884 Elec Dist Out		COUNTY TAXABLE VALUE			2704,515
National Grid	Potsdam 2 407402	0	TOWN TAXABLE VALUE			2704,515
Attn: Real Estate Code	Loc # 888888 Outside Plan	2704,515	SCHOOL TAXABLE VALUE			2704,515
Company Code 132350	App Factor 71% potsdam		FD034 Potsdam Fire Prot			2704,515 TO M
300 Erie Boulevard West	Distribution Facilities					
Syracuse, NY 13202-4718	ACRES 0.01 BANK9999996					
	FULL MARKET VALUE	2817,203				

STATE OF NEW YORK
 COUNTY - St Lawrence
 TOWN - Potsdam
 SWIS - 407489

2 0 1 2 T E N T A T I V E A S S E S S M E N T R O L L

UTILITY & R.R. SECTION OF THE ROLL - 6 SUB-SECT - R VALUATION DATE-JUL 01, 2011
 TAXABLE STATUS DATE-MAR 01, 2012

TAX MAP NUMBER SEQUENCE
 UNIFORM PERCENT OF VALUE IS 096.00
 UNIFORM PERCENT OF VALUE IS 096.00

TAX MAP PARCEL NUMBER	PROPERTY LOCATION & CLASS	ASSESSMENT	EXEMPTION CODE-----	COUNTY-----	TOWN-----	SCHOOL
CURRENT OWNERS NAME	SCHOOL DISTRICT	LAND	TAX DESCRIPTION	TAXABLE VALUE		
CURRENT OWNERS ADDRESS	PARCEL SIZE/GRID COORD	TOTAL	SPECIAL DISTRICTS	ACCOUNT NO.		

674.089-9999-132.350/1882	Town Of Potsdam 884 Elec Dist Out		COUNTY TAXABLE VALUE	674.089-9999-132.350/1882	132	350/1882
National Grid	Norwood-Norfolk 406201	0	TOWN TAXABLE VALUE			6-297- 1
Attn: Real Estate Tax	Loc # 888888 Outside Plan	639,942	SCHOOL TAXABLE VALUE			
Company Code 132350	App Factor 16.8%N/N sch		FD034 Potsdam Fire Prot			639,942 TO M
300 Erie Blvd West	Distribution Facilities		NL001 Norwood Library			639,942 TO
Syracuse, NY 13202-4718	ACRES 0.01 BANK9999996					
	DEED BOOK 00000					
	FULL MARKET VALUE	666,606				

674.089-9999-132.350/1883	Town Of Potsdam 884 Elec Dist Out		COUNTY TAXABLE VALUE	674.089-9999-132.350/1883	132	350/1883
National Grid	Canton 1 402201	0	TOWN TAXABLE VALUE			6-296-14
Attn: Real Estate Tax	Loc # 888888 Outside Pla	190,459	SCHOOL TAXABLE VALUE			
Company Code 132350	App Factor 5% canton sch		FD034 Potsdam Fire Prot			190,459 TO M
300 Erie Blvd West	Distribution Facilities					
Syracuse, NY 13202-4718	ACRES 0.01 BANK9999996					
	FULL MARKET VALUE	198,395				

674.089-9999-132.350/1884	Town Of Potsdam 884 Elec Dist Out		COUNTY TAXABLE VALUE	674.089-9999-132.350/1884	132	350/1884
National Grid	Madrid-Waddingt 405601	0	TOWN TAXABLE VALUE			6-296-15
Attn: Real Estate Tax	Loc # 888888 Outside Plan	232,360	SCHOOL TAXABLE VALUE			
Company Code 132350	App Factor 6.1% M/W sch		FD034 Potsdam Fire Prot			232,360 TO M
300 Erie Blvd West	Distribution Facilities					
Syracuse, NY 13202-4718	ACRES 0.01 BANK9999996					
	FULL MARKET VALUE	242,042				

674.089-9999-132.350/1885	Town Of Potsdam 884 Elec Dist Out		COUNTY TAXABLE VALUE	674.089-9999-132.350/1885	132	350/1885
National Grid	Parishville 1 406601	0	TOWN TAXABLE VALUE			6-296-13
Attn: Real Estate Tax	Loc # 888888 Outside Plan	41,901	SCHOOL TAXABLE VALUE			
Company Code 132350	App Factor .1.1%P/H sch		FD034 Potsdam Fire Prot			41,901 TO M
300 Erie Blvd West	Distribution Facilities					
Syracuse, NY 13202-4718	ACRES 0.01 BANK9999996					
	FULL MARKET VALUE	43,647				

674.089-9999-190.17/1001	Cr 59 874 Elec-hydro		COUNTY TAXABLE VALUE	674.089-9999-190.17/1001	190	17/1001
Erie Boulevard Hydropower	Potsdam 2 407402	0	TOWN TAXABLE VALUE			9-999-47
Paul Brenton-Director Land Use	Loc # 811479	6347,000	SCHOOL TAXABLE VALUE			
200 Donald Lynch Blvd	App Factor 1.00 Potsdam S		FD034 Potsdam Fire Prot			6347,000 TO M
Marlborough, MA 01752	Sugar Island Hydro Improv					
	ACRES 0.01 BANK9999943					
	EAST-0333850 NRTH-1686310					
	FULL MARKET VALUE	6611,458				

STATE OF NEW YORK
 COUNTY - St Lawrence
 TOWN - Potsdam
 SWIS - 407489

2 0 1 2 T E N T A T I V E A S S E S S M E N T R O L L
 UTILITY & R.R. SECTION OF THE ROLL - 6
 M A P S E C T I O N - 6 7 4
 S U B - S E C T I O N - 0 8 9
 UNIFORM PERCENT OF VALUE IS 096.00

PAGE 1752
 VALUATION DATE-JUL 01, 2011
 TAXABLE STATUS DATE-MAR 01, 2012
 RPS150/V04/L015
 CURRENT DATE 4/25/2012

*** S P E C I A L D I S T R I C T S U M M A R Y ***

CODE	DISTRICT NAME	TOTAL PARCELS	EXTENSION TYPE	EXTENSION VALUE	AD VALOREM VALUE	EXEMPT AMOUNT	TAXABLE VALUE
FD034	Potsdam Fire P	15	TOTAL M		12946,896		12946,896
NL001	Norwood Librar	5	TOTAL		1130,486		1130,486

*** S C H O O L D I S T R I C T S U M M A R Y ***

CODE	DISTRICT NAME	TOTAL PARCELS	ASSESSED LAND	ASSESSED TOTAL	EXEMPT AMOUNT	TOTAL TAXABLE	STAR AMOUNT	STAR TAXABLE
402201	Canton 1	1		190,459		190,459		190,459
405601	Madrid-Waddington	1		232,360		232,360		232,360
406201	Norwood-Norfolk	5		1130,486		1130,486		1130,486
406601	Parishville 1	1		41,901		41,901		41,901
407402	Potsdam 2	7		11351,690		11351,690		11351,690
	S U B - T O T A L	15		12946,896		12946,896		12946,896
	T O T A L	15		12946,896		12946,896		12946,896

*** S Y S T E M C O D E S S U M M A R Y ***

NO SYSTEM EXEMPTIONS AT THIS LEVEL

*** E X E M P T I O N S U M M A R Y ***

NO EXEMPTIONS AT THIS LEVEL

*** G R A N D T O T A L S ***

ROLL SEC	DESCRIPTION	TOTAL PARCELS	ASSESSED LAND	ASSESSED TOTAL	TAXABLE COUNTY	TAXABLE TOWN	TAXABLE SCHOOL	STAR TAXABLE
6	UTILITIES & N.C.	15		12946,896	12946,896	12946,896	12946,896	12946,896

STATE OF NEW YORK
 COUNTY - St Lawrence
 TOWN - Potsdam
 SWIS - 407489

2 0 1 2 T E N T A T I V E A S S E S S M E N T R O L L PAGE 1753
 UTILITY & R.R. SECTION OF THE ROLL - 6 SUB-SECT - R VALUATION DATE-JUL 01, 2011
 TAXABLE STATUS DATE-MAR 01, 2012
 RPS150/V04/L015
 CURRENT DATE 4/25/2012
 S U B - S E C T I O N - 089
 UNIFORM PERCENT OF VALUE IS 096.00
 R O L L S U B S E C T I O N - R - T O T A L S

*** S P E C I A L D I S T R I C T S U M M A R Y ***

CODE	DISTRICT NAME	TOTAL PARCELS	EXTENSION TYPE	EXTENSION VALUE	AD VALOREM VALUE	EXEMPT AMOUNT	TAXABLE VALUE
FD034	Potsdam Fire P	22	TOTAL M		15895,496		15895,496
LT027	Sissonville Li	1	TOTAL M		27,000		27,000
NL001	Norwood Librar	7	TOTAL		1154,686		1154,686

*** S C H O O L D I S T R I C T S U M M A R Y ***

CODE	DISTRICT NAME	TOTAL PARCELS	ASSESSED LAND	ASSESSED TOTAL	EXEMPT AMOUNT	TOTAL TAXABLE	STAR AMOUNT	STAR TAXABLE
402201	Canton 1	2	1,000	191,459		191,459		191,459
405601	Madrid-Waddington	1		232,360		232,360		232,360
406201	Norwood-Norfolk	7	24,200	1154,686		1154,686		1154,686
406601	Parishville 1	1		41,901		41,901		41,901
407402	Potsdam 2	11	479,500	14275,090		14275,090		14275,090
	S U B - T O T A L	22	504,700	15895,496		15895,496		15895,496
	T O T A L	22	504,700	15895,496		15895,496		15895,496

*** S Y S T E M C O D E S S U M M A R Y ***

NO SYSTEM EXEMPTIONS AT THIS LEVEL

*** E X E M P T I O N S U M M A R Y ***

NO EXEMPTIONS AT THIS LEVEL

STATE OF NEW YORK
 COUNTY - St Lawrence
 TOWN - Potsdam
 SWIS - 407489

2 0 1 2 T E N T A T I V E A S S E S S M E N T R O L L PAGE 1754
 UTILITY & R.R. SECTION OF THE ROLL - 6 SUB-SECT - R VALUATION DATE-JUL 01, 2011
 TAXABLE STATUS DATE-MAR 01, 2012
 RPS150/V04/L015
 S U B - S E C T I O N - 089 CURRENT DATE 4/25/2012
 UNIFORM PERCENT OF VALUE IS 096.00
 R O L L S U B S E C T I O N - R - T O T A L S

*** G R A N D T O T A L S ***

ROLL SEC	DESCRIPTION	TOTAL PARCELS	ASSESSED LAND	ASSESSED TOTAL	TAXABLE COUNTY	TAXABLE TOWN	TAXABLE SCHOOL	STAR TAXABLE
6	UTILITIES & N.C.	22	504,700	15895,496	15895,496	15895,496	15895,496	15895,496

STATE OF NEW YORK
 COUNTY - St Lawrence
 TOWN - Potsdam
 SWIS - 407489

2 0 1 2 T E N T A T I V E A S S E S S M E N T R O L L
 UTILITY & R.R. SECTION OF THE ROLL - 6

PAGE 1755
 VALUATION DATE-JUL 01, 2011
 TAXABLE STATUS DATE-MAR 01, 2012
 RPS150/V04/L015
 CURRENT DATE 4/25/2012

UNIFORM PERCENT OF VALUE IS 096.00

R O L L S E C T I O N T O T A L S

*** S P E C I A L D I S T R I C T S U M M A R Y ***

CODE	DISTRICT NAME	TOTAL PARCELS	EXTENSION TYPE	EXTENSION VALUE	AD VALOREM VALUE	EXEMPT AMOUNT	TAXABLE VALUE
AG002	Ag Dist #2	1	MOVTAX				
FD034	Potsdam Fire P	38	TOTAL M		24925,202		24925,202
LT027	Sissonville Li	1	TOTAL M		27,000		27,000
NL001	Norwood Librar	10	TOTAL		1456,194		1456,194

*** S C H O O L D I S T R I C T S U M M A R Y ***

CODE	DISTRICT NAME	TOTAL PARCELS	ASSESSED LAND	ASSESSED TOTAL	EXEMPT AMOUNT	TOTAL TAXABLE	STAR AMOUNT	STAR TAXABLE
402201	Canton 1	3	1,000	228,254		228,254		228,254
405601	Madrid-Waddington	3		428,664		428,664		428,664
406201	Norwood-Norfolk	10	41,500	1456,194		1456,194		1456,194
406601	Parishville 1	2		49,996		49,996		49,996
407402	Potsdam 2	20	978,700	22762,094		22762,094		22762,094
	S U B - T O T A L	38	1021,200	24925,202		24925,202		24925,202
	T O T A L	38	1021,200	24925,202		24925,202		24925,202

*** S Y S T E M C O D E S S U M M A R Y ***

NO SYSTEM EXEMPTIONS AT THIS LEVEL

*** E X E M P T I O N S U M M A R Y ***

NO EXEMPTIONS AT THIS LEVEL

STATE OF NEW YORK
COUNTY - St Lawrence
TOWN - Potsdam
SWIS - 407489

2 0 1 2 T E N T A T I V E A S S E S S M E N T R O L L
UTILITY & R.R. SECTION OF THE ROLL - 6

PAGE 1756
VALUATION DATE-JUL 01, 2011
TAXABLE STATUS DATE-MAR 01, 2012
RPS150/V04/L015
CURRENT DATE 4/25/2012

UNIFORM PERCENT OF VALUE IS 096.00

R O L L S E C T I O N T O T A L S

*** G R A N D T O T A L S ***

ROLL SEC	DESCRIPTION	TOTAL PARCELS	ASSESSED LAND	ASSESSED TOTAL	TAXABLE COUNTY	TAXABLE TOWN	TAXABLE SCHOOL	STAR TAXABLE
6	UTILITIES & N.C.	38	1021,200	24925,202	24925,202	24925,202	24925,202	24925,202

STATE OF NEW YORK
 COUNTY - St Lawrence
 TOWN - Potsdam
 SWIS - 407489

2 0 1 2 T E N T A T I V E A S S E S S M E N T R O L L
 CEILING RAILROAD SECTION OF THE ROLL - 7
 TAX MAP NUMBER SEQUENCE
 UNIFORM PERCENT OF VALUE IS 096.00

PAGE 1757
 VALUATION DATE-JUL 01, 2011
 TAXABLE STATUS DATE-MAR 01, 2012

TAX MAP PARCEL NUMBER	PROPERTY LOCATION & CLASS	ASSESSMENT	EXEMPTION CODE-----	COUNTY-----	TOWN-----	SCHOOL
CURRENT OWNERS NAME	SCHOOL DISTRICT	LAND	TAX DESCRIPTION	TAXABLE VALUE		
CURRENT OWNERS ADDRESS	PARCEL SIZE/GRID COORD	TOTAL	SPECIAL DISTRICTS			ACCOUNT NO.
***** 53.002-2-48 *****						
53.002-2-48	Reynolds Rd 842 Ceiling rr		Railroad C 47200	0	259,443	259,443 259,443
CSX Transportation Inc	Norwood-Norfolk 406201	142,100	COUNTY TAXABLE VALUE		132,657	
Attn: Tax Dept	Railroad North of Pots V1	392,100	TOWN TAXABLE VALUE		132,657	
500 Water St (C910)	Norwood School Appr 10%		SCHOOL TAXABLE VALUE		132,657	
Jacksonville, FL 32202	5750' Approx Tracks & Lan		FD034 Potsdam Fire Prot		120,761	TO M
	ACRES 13.20 BANK9999942		NL001 Norwood Library		132,657	TO
	EAST-0331654 NRTH-1724736		259,443 EX			
	DEED BOOK 1999 PG-22278					
	FULL MARKET VALUE	408,438				

STATE OF NEW YORK
 COUNTY - St Lawrence
 TOWN - Potsdam
 SWIS - 407489

2 0 1 2 T E N T A T I V E A S S E S S M E N T R O L L
 CEILING RAILROAD SECTION OF THE ROLL - 7
 M A P S E C T I O N - 053
 S U B - S E C T I O N - 002
 UNIFORM PERCENT OF VALUE IS 096.00

PAGE 1758
 VALUATION DATE-JUL 01, 2011
 TAXABLE STATUS DATE-MAR 01, 2012
 RPS150/V04/L015
 CURRENT DATE 4/25/2012

*** S P E C I A L D I S T R I C T S U M M A R Y ***

CODE	DISTRICT NAME	TOTAL PARCELS	EXTENSION TYPE	EXTENSION VALUE	AD VALOREM VALUE	EXEMPT AMOUNT	TAXABLE VALUE
FD034	Potsdam Fire P	1	TOTAL M		120,761		120,761
NL001	Norwood Librar	1	TOTAL		392,100	259,443	132,657

*** S C H O O L D I S T R I C T S U M M A R Y ***

CODE	DISTRICT NAME	TOTAL PARCELS	ASSESSED LAND	ASSESSED TOTAL	EXEMPT AMOUNT	TOTAL TAXABLE	STAR AMOUNT	STAR TAXABLE
406201	Norwood-Norfolk	1	142,100	392,100	259,443	132,657		132,657
	S U B - T O T A L	1	142,100	392,100	259,443	132,657		132,657
	T O T A L	1	142,100	392,100	259,443	132,657		132,657

*** S Y S T E M C O D E S S U M M A R Y ***

NO SYSTEM EXEMPTIONS AT THIS LEVEL

*** E X E M P T I O N S U M M A R Y ***

CODE	DESCRIPTION	TOTAL PARCELS	COUNTY	TOWN	SCHOOL
47200	Railroad C	1	259,443	259,443	259,443
	T O T A L	1	259,443	259,443	259,443

*** G R A N D T O T A L S ***

ROLL SEC	DESCRIPTION	TOTAL PARCELS	ASSESSED LAND	ASSESSED TOTAL	TAXABLE COUNTY	TAXABLE TOWN	TAXABLE SCHOOL	STAR TAXABLE
7	CEILING RAILROADS	1	142,100	392,100	132,657	132,657	132,657	132,657

STATE OF NEW YORK
 COUNTY - St Lawrence
 TOWN - Potsdam
 SWIS - 407489

2 0 1 2 T E N T A T I V E A S S E S S M E N T R O L L
 CEILING RAILROAD SECTION OF THE ROLL - 7

PAGE 1759
 VALUATION DATE-JUL 01, 2011
 TAXABLE STATUS DATE-MAR 01, 2012

TAX MAP NUMBER SEQUENCE
 UNIFORM PERCENT OF VALUE IS 096.00
 UNIFORM PERCENT OF VALUE IS 096.00

TAX MAP PARCEL NUMBER	PROPERTY LOCATION & CLASS	ASSESSMENT	EXEMPTION CODE-----	COUNTY-----	TOWN-----	SCHOOL
CURRENT OWNERS NAME	SCHOOL DISTRICT	LAND	TAX DESCRIPTION	TAXABLE VALUE		
CURRENT OWNERS ADDRESS	PARCEL SIZE/GRID COORD	TOTAL	SPECIAL DISTRICTS	ACCOUNT NO.		
***** 53.004-2-23 *****						
53.004-2-23	Sh 56 842 Ceiling rr		Railroad C 47200	0	804,163	804,163 804,163
CSX Transportation Inc	Potsdam 2 407402	268,100	COUNTY TAXABLE VALUE		411,237	
Attn: Tax Dept	Railroad 18470' Tracks &	1215,400	TOWN TAXABLE VALUE		411,237	
500 Water (C910) St	Potsdam School 31%		SCHOOL TAXABLE VALUE		411,237	
Jacksonville, FL 32202	North Of Village		FD034 Potsdam Fire Prot		374,358	TO M
	ACRES 38.40 BANK9999942					
	EAST-0327528 NRTH-1707563					
	DEED BOOK 1999 PG-22278					
	FULL MARKET VALUE	1266,042				

STATE OF NEW YORK
 COUNTY - St Lawrence
 TOWN - Potsdam
 SWIS - 407489

2 0 1 2 T E N T A T I V E A S S E S S M E N T R O L L
 CEILING RAILROAD SECTION OF THE ROLL - 7
 M A P S E C T I O N - 053
 S U B - S E C T I O N - 004
 UNIFORM PERCENT OF VALUE IS 096.00

PAGE 1760
 VALUATION DATE-JUL 01, 2011
 TAXABLE STATUS DATE-MAR 01, 2012
 RPS150/V04/L015
 CURRENT DATE 4/25/2012

*** S P E C I A L D I S T R I C T S U M M A R Y ***

CODE	DISTRICT NAME	TOTAL PARCELS	EXTENSION TYPE	EXTENSION VALUE	AD VALOREM VALUE	EXEMPT AMOUNT	TAXABLE VALUE
FD034	Potsdam Fire P	1	TOTAL M		374,358		374,358

*** S C H O O L D I S T R I C T S U M M A R Y ***

CODE	DISTRICT NAME	TOTAL PARCELS	ASSESSED LAND	ASSESSED TOTAL	EXEMPT AMOUNT	TOTAL TAXABLE	STAR AMOUNT	STAR TAXABLE
407402	Potsdam 2	1	268,100	1215,400	804,163	411,237		411,237
	S U B - T O T A L	1	268,100	1215,400	804,163	411,237		411,237
	T O T A L	1	268,100	1215,400	804,163	411,237		411,237

*** S Y S T E M C O D E S S U M M A R Y ***

NO SYSTEM EXEMPTIONS AT THIS LEVEL

*** E X E M P T I O N S U M M A R Y ***

CODE	DESCRIPTION	TOTAL PARCELS	COUNTY	TOWN	SCHOOL
47200	Railroad C	1	804,163	804,163	804,163
	T O T A L	1	804,163	804,163	804,163

*** G R A N D T O T A L S ***

ROLL SEC	DESCRIPTION	TOTAL PARCELS	ASSESSED LAND	ASSESSED TOTAL	TAXABLE COUNTY	TAXABLE TOWN	TAXABLE SCHOOL	STAR TAXABLE
7	CEILING RAILROADS	1	268,100	1215,400	411,237	411,237	411,237	411,237

STATE OF NEW YORK
 COUNTY - St Lawrence
 TOWN - Potsdam
 SWIS - 407489

2 0 1 2 T E N T A T I V E A S S E S S M E N T R O L L
 CEILING RAILROAD SECTION OF THE ROLL - 7

PAGE 1761
 VALUATION DATE-JUL 01, 2011
 TAXABLE STATUS DATE-MAR 01, 2012

TAX MAP NUMBER SEQUENCE
 UNIFORM PERCENT OF VALUE IS 096.00
 UNIFORM PERCENT OF VALUE IS 096.00

TAX MAP PARCEL NUMBER	PROPERTY LOCATION & CLASS	ASSESSMENT	EXEMPTION CODE-----	COUNTY-----	TOWN-----	SCHOOL
CURRENT OWNERS NAME	SCHOOL DISTRICT	LAND	TAX DESCRIPTION	TAXABLE VALUE		
CURRENT OWNERS ADDRESS	PARCEL SIZE/GRID COORD	TOTAL	SPECIAL DISTRICTS	ACCOUNT NO.		
***** 75.004-1-30 *****						
75.004-1-30	Ames Rd 842 Ceiling rr		Railroad C 47200	0	1426,686	1426,686 1426,686
CSX Transportation Inc	Potsdam 2 407402	426,100	COUNTY TAXABLE VALUE		729,614	
Attn: Tax Dept	Railroad 30400' Tracks &	2156,300	TOWN TAXABLE VALUE		729,614	
(C910)	Potsdam School 55%		SCHOOL TAXABLE VALUE		729,614	
500 Water St	South of Village		FD034 Potsdam Fire Prot		664,184	TO M
Jacksonville, FL 32202	ACRES 70.00 BANK9999942					
	EAST-0324672 NRTH-1701799					
	DEED BOOK 1999 PG-22278					
	FULL MARKET VALUE	2246,146				
***** 75.004-1-47 *****						
75.004-1-47	Ush 11 842 Ceiling rr		Railroad C 47200	0	63,638	63,638 63,638
CSX Transportation Inc	Canton 1 402201	99,600	COUNTY TAXABLE VALUE		53,062	
Attn: Tax Dept	Railroad 2050' Tracks & L	116,700	TOWN TAXABLE VALUE		53,062	
500 Water St (C910)	Canton School 4%		SCHOOL TAXABLE VALUE		53,062	
Jacksonville, FL 32202	South of Village		FD034 Potsdam Fire Prot		48,304	TO M
	ACRES 4.70 BANK9999942					
	EAST-0300660 NRTH-1682368					
	DEED BOOK 1999 PG-22278					
	FULL MARKET VALUE	121,563				

STATE OF NEW YORK
 COUNTY - St Lawrence
 TOWN - Potsdam
 SWIS - 407489

2 0 1 2 T E N T A T I V E A S S E S S M E N T R O L L
 CEILING RAILROAD SECTION OF THE ROLL - 7
 M A P S E C T I O N - 075
 S U B - S E C T I O N - 004
 UNIFORM PERCENT OF VALUE IS 096.00

PAGE 1762
 VALUATION DATE-JUL 01, 2011
 TAXABLE STATUS DATE-MAR 01, 2012
 RPS150/V04/L015
 CURRENT DATE 4/25/2012

*** S P E C I A L D I S T R I C T S U M M A R Y ***

CODE	DISTRICT NAME	TOTAL PARCELS	EXTENSION TYPE	EXTENSION VALUE	AD VALOREM VALUE	EXEMPT AMOUNT	TAXABLE VALUE
FD034	Potsdam Fire P	2	TOTAL M		712,488		712,488

*** S C H O O L D I S T R I C T S U M M A R Y ***

CODE	DISTRICT NAME	TOTAL PARCELS	ASSESSED LAND	ASSESSED TOTAL	EXEMPT AMOUNT	TOTAL TAXABLE	STAR AMOUNT	STAR TAXABLE
402201	Canton 1	1	99,600	116,700	63,638	53,062		53,062
407402	Potsdam 2	1	426,100	2156,300	1426,686	729,614		729,614
	S U B - T O T A L	2	525,700	2273,000	1490,324	782,676		782,676
	T O T A L	2	525,700	2273,000	1490,324	782,676		782,676

*** S Y S T E M C O D E S S U M M A R Y ***

NO SYSTEM EXEMPTIONS AT THIS LEVEL

*** E X E M P T I O N S U M M A R Y ***

CODE	DESCRIPTION	TOTAL PARCELS	COUNTY	TOWN	SCHOOL
47200	Railroad C	2	1490,324	1490,324	1490,324
	T O T A L	2	1490,324	1490,324	1490,324

*** G R A N D T O T A L S ***

ROLL SEC	DESCRIPTION	TOTAL PARCELS	ASSESSED LAND	ASSESSED TOTAL	TAXABLE COUNTY	TAXABLE TOWN	TAXABLE SCHOOL	STAR TAXABLE
7	CEILING RAILROADS	2	525,700	2273,000	782,676	782,676	782,676	782,676

STATE OF NEW YORK
 COUNTY - St Lawrence
 TOWN - Potsdam
 SWIS - 407489

2 0 1 2 T E N T A T I V E A S S E S S M E N T R O L L
 CEILING RAILROAD SECTION OF THE ROLL - 7

PAGE 1763
 VALUATION DATE-JUL 01, 2011
 TAXABLE STATUS DATE-MAR 01, 2012
 RPS150/V04/L015
 CURRENT DATE 4/25/2012

S U B - S E C T I O N - 004
 UNIFORM PERCENT OF VALUE IS 096.00
 R O L L S U B S E C T I O N - - T O T A L S

*** S P E C I A L D I S T R I C T S U M M A R Y ***

CODE	DISTRICT NAME	TOTAL PARCELS	EXTENSION TYPE	EXTENSION VALUE	AD VALOREM VALUE	EXEMPT AMOUNT	TAXABLE VALUE
FD034	Potsdam Fire P	4	TOTAL M		1207,607		1207,607
NL001	Norwood Librar	1	TOTAL		392,100	259,443	132,657

*** S C H O O L D I S T R I C T S U M M A R Y ***

CODE	DISTRICT NAME	TOTAL PARCELS	ASSESSED LAND	ASSESSED TOTAL	EXEMPT AMOUNT	TOTAL TAXABLE	STAR AMOUNT	STAR TAXABLE
402201	Canton 1	1	99,600	116,700	63,638	53,062		53,062
406201	Norwood-Norfolk	1	142,100	392,100	259,443	132,657		132,657
407402	Potsdam 2	2	694,200	3371,700	2230,849	1140,851		1140,851
	S U B - T O T A L	4	935,900	3880,500	2553,930	1326,570		1326,570
	T O T A L	4	935,900	3880,500	2553,930	1326,570		1326,570

*** S Y S T E M C O D E S S U M M A R Y ***

NO SYSTEM EXEMPTIONS AT THIS LEVEL

*** E X E M P T I O N S U M M A R Y ***

CODE	DESCRIPTION	TOTAL PARCELS	COUNTY	TOWN	SCHOOL
47200	Railroad C	4	2553,930	2553,930	2553,930
	T O T A L	4	2553,930	2553,930	2553,930

STATE OF NEW YORK
COUNTY - St Lawrence
TOWN - Potsdam
SWIS - 407489

2 0 1 2 T E N T A T I V E A S S E S S M E N T R O L L
CEILING RAILROAD SECTION OF THE ROLL - 7

PAGE 1764
VALUATION DATE-JUL 01, 2011
TAXABLE STATUS DATE-MAR 01, 2012
RPS150/V04/L015
CURRENT DATE 4/25/2012

S U B - S E C T I O N - 004
UNIFORM PERCENT OF VALUE IS 096.00
R O L L S U B S E C T I O N - - T O T A L S

*** G R A N D T O T A L S ***

ROLL SEC	DESCRIPTION	TOTAL PARCELS	ASSESSED LAND	ASSESSED TOTAL	TAXABLE COUNTY	TAXABLE TOWN	TAXABLE SCHOOL	STAR TAXABLE
7	CEILING RAILROADS	4	935,900	3880,500	1326,570	1326,570	1326,570	1326,570

STATE OF NEW YORK
 COUNTY - St Lawrence
 TOWN - Potsdam
 SWIS - 407489

2 0 1 2 T E N T A T I V E A S S E S S M E N T R O L L
 CEILING RAILROAD SECTION OF THE ROLL - 7

PAGE 1765
 VALUATION DATE-JUL 01, 2011
 TAXABLE STATUS DATE-MAR 01, 2012
 RPS150/V04/L015
 CURRENT DATE 4/25/2012

UNIFORM PERCENT OF VALUE IS 096.00

R O L L S E C T I O N T O T A L S

*** S P E C I A L D I S T R I C T S U M M A R Y ***

CODE	DISTRICT NAME	TOTAL PARCELS	EXTENSION TYPE	EXTENSION VALUE	AD VALOREM VALUE	EXEMPT AMOUNT	TAXABLE VALUE
FD034	Potsdam Fire P	4	TOTAL M		1207,607		1207,607
NL001	Norwood Librar	1	TOTAL		392,100	259,443	132,657

*** S C H O O L D I S T R I C T S U M M A R Y ***

CODE	DISTRICT NAME	TOTAL PARCELS	ASSESSED LAND	ASSESSED TOTAL	EXEMPT AMOUNT	TOTAL TAXABLE	STAR AMOUNT	STAR TAXABLE
402201	Canton 1	1	99,600	116,700	63,638	53,062		53,062
406201	Norwood-Norfolk	1	142,100	392,100	259,443	132,657		132,657
407402	Potsdam 2	2	694,200	3371,700	2230,849	1140,851		1140,851
	S U B - T O T A L	4	935,900	3880,500	2553,930	1326,570		1326,570
	T O T A L	4	935,900	3880,500	2553,930	1326,570		1326,570

*** S Y S T E M C O D E S S U M M A R Y ***

NO SYSTEM EXEMPTIONS AT THIS LEVEL

*** E X E M P T I O N S U M M A R Y ***

CODE	DESCRIPTION	TOTAL PARCELS	COUNTY	TOWN	SCHOOL
47200	Railroad C	4	2553,930	2553,930	2553,930
	T O T A L	4	2553,930	2553,930	2553,930

STATE OF NEW YORK
COUNTY - St Lawrence
TOWN - Potsdam
SWIS - 407489

2 0 1 2 T E N T A T I V E A S S E S S M E N T R O L L
CEILING RAILROAD SECTION OF THE ROLL - 7

PAGE 1766
VALUATION DATE-JUL 01, 2011
TAXABLE STATUS DATE-MAR 01, 2012
RPS150/V04/L015
CURRENT DATE 4/25/2012

UNIFORM PERCENT OF VALUE IS 096.00

R O L L S E C T I O N T O T A L S

*** G R A N D T O T A L S ***

ROLL SEC	DESCRIPTION	TOTAL PARCELS	ASSESSED LAND	ASSESSED TOTAL	TAXABLE COUNTY	TAXABLE TOWN	TAXABLE SCHOOL	STAR TAXABLE
7	CEILING RAILROADS	4	935,900	3880,500	1326,570	1326,570	1326,570	1326,570

STATE OF NEW YORK
 COUNTY - St Lawrence
 TOWN - Potsdam
 SWIS - 407489

2 0 1 2 T E N T A T I V E A S S E S S M E N T R O L L
 WHOLLY EXEMPT SECTION OF THE ROLL - 8
 TAX MAP NUMBER SEQUENCE
 UNIFORM PERCENT OF VALUE IS 096.00

PAGE 1767
 VALUATION DATE-JUL 01, 2011
 TAXABLE STATUS DATE-MAR 01, 2012

TAX MAP PARCEL NUMBER	PROPERTY LOCATION & CLASS	ASSESSMENT	EXEMPTION CODE-----	COUNTY-----	TOWN-----	SCHOOL
CURRENT OWNERS NAME	SCHOOL DISTRICT	LAND	TAX DESCRIPTION	TAXABLE VALUE		
CURRENT OWNERS ADDRESS	PARCEL SIZE/GRID COORD	TOTAL	SPECIAL DISTRICTS	ACCOUNT NO.		
***** 41.004-2-3 *****						
41.004-2-3	411,413 Elliott Rd		Religious 25110	0	140,000	140,000
First Presbyterian Church Dail	Norwood-Norfolk 406201	30,000	COUNTY TAXABLE VALUE		0	140,000
411 Elliot Rd	Church & Bldg	140,000	TOWN TAXABLE VALUE		0	
Norwood, NY 13668	W/cemetery #E#411-Church		SCHOOL TAXABLE VALUE		0	
	E#413-Parsonage		AG002 Ag Dist #2		.00 MT	
	ACRES 1.60		FD034 Potsdam Fire Prot		0 TO M	
	EAST-0310274 NRTH-1730670		140,000 EX			
	FULL MARKET VALUE	145,833	NL001 Norwood Library		0 TO	
			140,000 EX			

STATE OF NEW YORK
 COUNTY - St Lawrence
 TOWN - Potsdam
 SWIS - 407489

2 0 1 2 T E N T A T I V E A S S E S S M E N T R O L L
 WHOLLY EXEMPT SECTION OF THE ROLL - 8
 M A P S E C T I O N - 041
 S U B - S E C T I O N - 004
 UNIFORM PERCENT OF VALUE IS 096.00

PAGE 1768
 VALUATION DATE-JUL 01, 2011
 TAXABLE STATUS DATE-MAR 01, 2012
 RPS150/V04/L015
 CURRENT DATE 4/25/2012

*** S P E C I A L D I S T R I C T S U M M A R Y ***

CODE	DISTRICT NAME	TOTAL PARCELS	EXTENSION TYPE	EXTENSION VALUE	AD VALOREM VALUE	EXEMPT AMOUNT	TAXABLE VALUE
AG002	Ag Dist #2	1	MOVTAX				
FD034	Potsdam Fire P	1	TOTAL M		140,000	140,000	
NL001	Norwood Librar	1	TOTAL		140,000	140,000	

*** S C H O O L D I S T R I C T S U M M A R Y ***

CODE	DISTRICT NAME	TOTAL PARCELS	ASSESSED LAND	ASSESSED TOTAL	EXEMPT AMOUNT	TOTAL TAXABLE	STAR AMOUNT	STAR TAXABLE
406201	Norwood-Norfolk	1	30,000	140,000	140,000			
	S U B - T O T A L	1	30,000	140,000	140,000			
	T O T A L	1	30,000	140,000	140,000			

*** S Y S T E M C O D E S S U M M A R Y ***

NO SYSTEM EXEMPTIONS AT THIS LEVEL

*** E X E M P T I O N S U M M A R Y ***

CODE	DESCRIPTION	TOTAL PARCELS	COUNTY	TOWN	SCHOOL
25110	Religious	1	140,000	140,000	140,000
	T O T A L	1	140,000	140,000	140,000

STATE OF NEW YORK
COUNTY - St Lawrence
TOWN - Potsdam
SWIS - 407489

2 0 1 2 T E N T A T I V E A S S E S S M E N T R O L L
WHOLLY EXEMPT SECTION OF THE ROLL - 8
M A P S E C T I O N - 041
S U B - S E C T I O N - 004
UNIFORM PERCENT OF VALUE IS 096.00

PAGE 1769
VALUATION DATE-JUL 01, 2011
TAXABLE STATUS DATE-MAR 01, 2012
RPS150/V04/L015
CURRENT DATE 4/25/2012

*** G R A N D T O T A L S ***

ROLL SEC	DESCRIPTION	TOTAL PARCELS	ASSESSED LAND	ASSESSED TOTAL	TAXABLE COUNTY	TAXABLE TOWN	TAXABLE SCHOOL	STAR TAXABLE
8	WHOLLY EXEMPT	1	30,000	140,000				

STATE OF NEW YORK
 COUNTY - St Lawrence
 TOWN - Potsdam
 SWIS - 407489

2 0 1 2 T E N T A T I V E A S S E S S M E N T R O L L
 WHOLLY EXEMPT SECTION OF THE ROLL - 8

PAGE 1770
 VALUATION DATE-JUL 01, 2011
 TAXABLE STATUS DATE-MAR 01, 2012

TAX MAP NUMBER SEQUENCE
 UNIFORM PERCENT OF VALUE IS 096.00
 UNIFORM PERCENT OF VALUE IS 096.00

TAX MAP PARCEL NUMBER	PROPERTY LOCATION & CLASS	ASSESSMENT	EXEMPTION CODE	COUNTY	TOWN	SCHOOL
CURRENT OWNERS NAME	SCHOOL DISTRICT	LAND	TAX DESCRIPTION	TAXABLE VALUE		
CURRENT OWNERS ADDRESS	PARCEL SIZE/GRID COORD	TOTAL	SPECIAL DISTRICTS	ACCOUNT NO.		
***** 42.003-2-22 *****						
42.003-2-22	Austin Ridge Rd 322 Rural vac>10		NYS Power 12360	0	25,600	25,600
Ogdensburg Bridge & Port Auth	Norwood-Norfolk 406201	25,600	COUNTY TAXABLE VALUE		0	25,600
Main Office Bldg Plz	FRNT 2675.00 DPTH	25,600	TOWN TAXABLE VALUE		0	
Ogdensburg, NY 13669	ACRES 45.80 BANK9999973		SCHOOL TAXABLE VALUE		0	
	EAST-0317922 NRTH-1730281		AG002 Ag Dist #2		.00 MT	
	DEED BOOK 896 PG-01164		FD034 Potsdam Fire Prot		0 TO M	
	FULL MARKET VALUE	26,667	25,600 EX			
			NL001 Norwood Library		0 TO	
			25,600 EX			
***** 42.003-2-32 *****						
42.003-2-32	Austin Ridge Rd 843 Non-ceil. rr		NYS Power 12360	0	479,200	479,200
Ogdensburg Bridge & Port Auth	Norwood-Norfolk 406201	230,600	COUNTY TAXABLE VALUE		0	479,200
Bridge Plz	Re: Rutland Railroad	479,200	TOWN TAXABLE VALUE		0	
Ogdensburg, NY 13669	Norwood To Madrid Line		SCHOOL TAXABLE VALUE		0	
	15020' of RR Tracks		AG002 Ag Dist #2		.00 MT	
	ACRES 30.90		FD034 Potsdam Fire Prot		0 TO M	
	EAST-0319004 NRTH-1729611		479,200 EX			
	FULL MARKET VALUE	499,167	NL001 Norwood Library		0 TO	
			479,200 EX			

STATE OF NEW YORK
 COUNTY - St Lawrence
 TOWN - Potsdam
 SWIS - 407489

2 0 1 2 T E N T A T I V E A S S E S S M E N T R O L L
 WHOLLY EXEMPT SECTION OF THE ROLL - 8
 M A P S E C T I O N - 042
 S U B - S E C T I O N - 003
 UNIFORM PERCENT OF VALUE IS 096.00

PAGE 1771
 VALUATION DATE-JUL 01, 2011
 TAXABLE STATUS DATE-MAR 01, 2012
 RPS150/V04/L015
 CURRENT DATE 4/25/2012

*** S P E C I A L D I S T R I C T S U M M A R Y ***

CODE	DISTRICT NAME	TOTAL PARCELS	EXTENSION TYPE	EXTENSION VALUE	AD VALOREM VALUE	EXEMPT AMOUNT	TAXABLE VALUE
AG002	Ag Dist #2	2	MOVTAX				
FD034	Potsdam Fire P	2	TOTAL M		504,800	504,800	
NL001	Norwood Librar	2	TOTAL		504,800	504,800	

*** S C H O O L D I S T R I C T S U M M A R Y ***

CODE	DISTRICT NAME	TOTAL PARCELS	ASSESSED LAND	ASSESSED TOTAL	EXEMPT AMOUNT	TOTAL TAXABLE	STAR AMOUNT	STAR TAXABLE
406201	Norwood-Norfolk	2	256,200	504,800	504,800			
	S U B - T O T A L	2	256,200	504,800	504,800			
	T O T A L	2	256,200	504,800	504,800			

*** S Y S T E M C O D E S S U M M A R Y ***

NO SYSTEM EXEMPTIONS AT THIS LEVEL

*** E X E M P T I O N S U M M A R Y ***

CODE	DESCRIPTION	TOTAL PARCELS	COUNTY	TOWN	SCHOOL
12360	NYS Power	2	504,800	504,800	504,800
	T O T A L	2	504,800	504,800	504,800

STATE OF NEW YORK
COUNTY - St Lawrence
TOWN - Potsdam
SWIS - 407489

2 0 1 2 T E N T A T I V E A S S E S S M E N T R O L L
WHOLLY EXEMPT SECTION OF THE ROLL - 8
M A P S E C T I O N - 042
S U B - S E C T I O N - 003
UNIFORM PERCENT OF VALUE IS 096.00

PAGE 1772
VALUATION DATE-JUL 01, 2011
TAXABLE STATUS DATE-MAR 01, 2012
RPS150/V04/L015
CURRENT DATE 4/25/2012

*** G R A N D T O T A L S ***

ROLL SEC	DESCRIPTION	TOTAL PARCELS	ASSESSED LAND	ASSESSED TOTAL	TAXABLE COUNTY	TAXABLE TOWN	TAXABLE SCHOOL	STAR TAXABLE
8	WHOLLY EXEMPT	2	256,200	504,800				

STATE OF NEW YORK
 COUNTY - St Lawrence
 TOWN - Potsdam
 SWIS - 407489

2 0 1 2 T E N T A T I V E A S S E S S M E N T R O L L
 WHOLLY EXEMPT SECTION OF THE ROLL - 8

PAGE 1773
 VALUATION DATE-JUL 01, 2011
 TAXABLE STATUS DATE-MAR 01, 2012

TAX MAP NUMBER SEQUENCE
 UNIFORM PERCENT OF VALUE IS 096.00
 UNIFORM PERCENT OF VALUE IS 096.00

TAX MAP PARCEL NUMBER	PROPERTY LOCATION & CLASS	ASSESSMENT	EXEMPTION CODE-----	COUNTY-----	TOWN-----	SCHOOL
CURRENT OWNERS NAME	SCHOOL DISTRICT	LAND	TAX DESCRIPTION	TAXABLE VALUE		
CURRENT OWNERS ADDRESS	PARCEL SIZE/GRID COORD	TOTAL	SPECIAL DISTRICTS	ACCOUNT NO.		
***** 42.004-3-13 *****						
42.004-3-13	Norwood Knapps Station Rd 695 Cemetery		NALL CEM 27350	0	64,600	8-311-12 64,600
St Andrews Catholic Church	Norwood-Norfolk 406201	55,400	COUNTY TAXABLE VALUE		0	
2 Park Ave	Re: Cemetery Owned By	64,600	TOWN TAXABLE VALUE		0	
Norwood, NY 13668	St Andrews Church Of Norw		SCHOOL TAXABLE VALUE		0	
	ACRES 24.40		FD034 Potsdam Fire Prot		0 TO M	
	EAST-0331585 NRTH-1728237		64,600 EX			
	DEED BOOK 2005 PG-14906		NL001 Norwood Library		0 TO	
	FULL MARKET VALUE	67,292	64,600 EX			

STATE OF NEW YORK
 COUNTY - St Lawrence
 TOWN - Potsdam
 SWIS - 407489

2 0 1 2 T E N T A T I V E A S S E S S M E N T R O L L
 WHOLLY EXEMPT SECTION OF THE ROLL - 8
 M A P S E C T I O N - 042
 S U B - S E C T I O N - 004
 UNIFORM PERCENT OF VALUE IS 096.00

PAGE 1774
 VALUATION DATE-JUL 01, 2011
 TAXABLE STATUS DATE-MAR 01, 2012
 RPS150/V04/L015
 CURRENT DATE 4/25/2012

*** S P E C I A L D I S T R I C T S U M M A R Y ***

CODE	DISTRICT NAME	TOTAL PARCELS	EXTENSION TYPE	EXTENSION VALUE	AD VALOREM VALUE	EXEMPT AMOUNT	TAXABLE VALUE
FD034	Potsdam Fire P	1	TOTAL M		64,600	64,600	
NL001	Norwood Librar	1	TOTAL		64,600	64,600	

*** S C H O O L D I S T R I C T S U M M A R Y ***

CODE	DISTRICT NAME	TOTAL PARCELS	ASSESSED LAND	ASSESSED TOTAL	EXEMPT AMOUNT	TOTAL TAXABLE	STAR AMOUNT	STAR TAXABLE
406201	Norwood-Norfolk	1	55,400	64,600	64,600			
	S U B - T O T A L	1	55,400	64,600	64,600			
	T O T A L	1	55,400	64,600	64,600			

*** S Y S T E M C O D E S S U M M A R Y ***

NO SYSTEM EXEMPTIONS AT THIS LEVEL

*** E X E M P T I O N S U M M A R Y ***

CODE	DESCRIPTION	TOTAL PARCELS	COUNTY	TOWN	SCHOOL
27350	NALL CEM	1	64,600	64,600	64,600
	T O T A L	1	64,600	64,600	64,600

*** G R A N D T O T A L S ***

ROLL SEC	DESCRIPTION	TOTAL PARCELS	ASSESSED LAND	ASSESSED TOTAL	TAXABLE COUNTY	TAXABLE TOWN	TAXABLE SCHOOL	STAR TAXABLE
8	WHOLLY EXEMPT	1	55,400	64,600				

STATE OF NEW YORK
 COUNTY - St Lawrence
 TOWN - Potsdam
 SWIS - 407489

2 0 1 2 T E N T A T I V E A S S E S S M E N T R O L L
 WHOLLY EXEMPT SECTION OF THE ROLL - 8
 TAX MAP NUMBER SEQUENCE
 UNIFORM PERCENT OF VALUE IS 096.00
 UNIFORM PERCENT OF VALUE IS 096.00

PAGE 1775
 VALUATION DATE-JUL 01, 2011
 TAXABLE STATUS DATE-MAR 01, 2012

TAX MAP PARCEL NUMBER	PROPERTY LOCATION & CLASS	ASSESSMENT	EXEMPTION CODE-----	COUNTY-----	TOWN-----	SCHOOL
CURRENT OWNERS NAME	SCHOOL DISTRICT	LAND	TAX DESCRIPTION	TAXABLE VALUE		
CURRENT OWNERS ADDRESS	PARCEL SIZE/GRID COORD	TOTAL	SPECIAL DISTRICTS			ACCOUNT NO.
***** 51.004-2-5 *****						
51.004-2-5	Cemetery Rd					8-314-11
Bucks Bridge Cemetery	695 Cemetery		NALL CEM 27350	0	13,400	13,400
% Town Clerk	Madrid-Waddingt 405601	13,400	COUNTY TAXABLE VALUE		0	13,400
35 Market St	FRNT 110.00 DPTH 300.00	13,400	TOWN TAXABLE VALUE		0	
Potsdam, NY 13676	EAST-0285472 NRTH-1715260		SCHOOL TAXABLE VALUE		0	
	DEED BOOK W32 PG-00302		FD034 Potsdam Fire Prot		0 TO M	
	FULL MARKET VALUE	13,958	13,400 EX			
***** 51.004-2-10.2 *****						
51.004-2-10.2	1609 Sh 310					1-191- 5. 3
Christian Church of NY Inc	314 Rural vac<10		Religious 25110	0	14,000	14,000
PO Box 5	Madrid-Waddingt 405601	14,000	COUNTY TAXABLE VALUE		0	14,000
Madrid, NY 13660	ACRES 5.50	14,000	TOWN TAXABLE VALUE		0	
	EAST-0287598 NRTH-1715297		SCHOOL TAXABLE VALUE		0	
	DEED BOOK 928 PG-01122		AG002 Ag Dist #2		.00 MT	
	FULL MARKET VALUE	14,583	FD034 Potsdam Fire Prot		0 TO M	
			14,000 EX			
***** 51.004-2-27 *****						
51.004-2-27	2927 Cr 14					8-311-11
Bucks Bridge Church	620 Religious		Religious 25110	0	179,900	179,900
Attn: Board Of Trustees	Madrid-Waddingt 405601	20,000	COUNTY TAXABLE VALUE		0	179,900
Attn: Glenn Latimer	215x170x100	179,900	TOWN TAXABLE VALUE		0	
2863 County Route 14	FRNT 215.00 DPTH 100.00		SCHOOL TAXABLE VALUE		0	
Canton, NY 13617	EAST-0284890 NRTH-1714799		AG002 Ag Dist #2		.00 MT	
	DEED BOOK W12 PG-00066		FD034 Potsdam Fire Prot		0 TO M	
	FULL MARKET VALUE	187,396	179,900 EX			
***** 51.004-2-35 *****						
51.004-2-35	Cr 14					
Seventh Day Adventist Church	314 Rural vac<10		Other Non 25300	0	1,400	1,400
Attn: Town Clerk	Madrid-Waddingt 405601	1,400	COUNTY TAXABLE VALUE		0	1,400
35 Market St	FRNT 43.00 DPTH 20.00	1,400	TOWN TAXABLE VALUE		0	
Potsdam, NY 13676	EAST-0285000 NRTH-1714767		SCHOOL TAXABLE VALUE		0	
	FULL MARKET VALUE	1,458	FD034 Potsdam Fire Prot		0 TO M	
			1,400 EX			

STATE OF NEW YORK
 COUNTY - St Lawrence
 TOWN - Potsdam
 SWIS - 407489

2 0 1 2 T E N T A T I V E A S S E S S M E N T R O L L
 WHOLLY EXEMPT SECTION OF THE ROLL - 8
 M A P S E C T I O N - 051
 S U B - S E C T I O N - 004
 UNIFORM PERCENT OF VALUE IS 096.00

PAGE 1776
 VALUATION DATE-JUL 01, 2011
 TAXABLE STATUS DATE-MAR 01, 2012
 RPS150/V04/L015
 CURRENT DATE 4/25/2012

*** S P E C I A L D I S T R I C T S U M M A R Y ***

CODE	DISTRICT NAME	TOTAL PARCELS	EXTENSION TYPE	EXTENSION VALUE	AD VALOREM VALUE	EXEMPT AMOUNT	TAXABLE VALUE
AG002	Ag Dist #2		2 MOVTAX				
FD034	Potsdam Fire P		4 TOTAL M		208,700	208,700	

*** S C H O O L D I S T R I C T S U M M A R Y ***

CODE	DISTRICT NAME	TOTAL PARCELS	ASSESSED LAND	ASSESSED TOTAL	EXEMPT AMOUNT	TOTAL TAXABLE	STAR AMOUNT	STAR TAXABLE
405601	Madrid-Waddington	4	48,800	208,700	208,700			
	S U B - T O T A L	4	48,800	208,700	208,700			
	T O T A L	4	48,800	208,700	208,700			

*** S Y S T E M C O D E S S U M M A R Y ***

NO SYSTEM EXEMPTIONS AT THIS LEVEL

*** E X E M P T I O N S U M M A R Y ***

CODE	DESCRIPTION	TOTAL PARCELS	COUNTY	TOWN	SCHOOL
25110	Religious	2	193,900	193,900	193,900
25300	Other Non	1	1,400	1,400	1,400
27350	NALL CEM	1	13,400	13,400	13,400
	T O T A L	4	208,700	208,700	208,700

STATE OF NEW YORK
COUNTY - St Lawrence
TOWN - Potsdam
SWIS - 407489

2 0 1 2 T E N T A T I V E A S S E S S M E N T R O L L
WHOLLY EXEMPT SECTION OF THE ROLL - 8
M A P S E C T I O N - 051
S U B - S E C T I O N - 004
UNIFORM PERCENT OF VALUE IS 096.00

PAGE 1777
VALUATION DATE-JUL 01, 2011
TAXABLE STATUS DATE-MAR 01, 2012
RPS150/V04/L015
CURRENT DATE 4/25/2012

*** G R A N D T O T A L S ***

ROLL SEC	DESCRIPTION	TOTAL PARCELS	ASSESSED LAND	ASSESSED TOTAL	TAXABLE COUNTY	TAXABLE TOWN	TAXABLE SCHOOL	STAR TAXABLE
8	WHOLLY EXEMPT	4	48,800	208,700				

STATE OF NEW YORK
 COUNTY - St Lawrence
 TOWN - Potsdam
 SWIS - 407489

2 0 1 2 T E N T A T I V E A S S E S S M E N T R O L L
 WHOLLY EXEMPT SECTION OF THE ROLL - 8
 TAX MAP NUMBER SEQUENCE
 UNIFORM PERCENT OF VALUE IS 096.00
 UNIFORM PERCENT OF VALUE IS 096.00

PAGE 1778
 VALUATION DATE-JUL 01, 2011
 TAXABLE STATUS DATE-MAR 01, 2012

TAX MAP PARCEL NUMBER	PROPERTY LOCATION & CLASS	ASSESSMENT	EXEMPTION CODE-----	COUNTY-----	TOWN-----	SCHOOL
CURRENT OWNERS NAME	SCHOOL DISTRICT	LAND	TAX DESCRIPTION	TAXABLE VALUE		
CURRENT OWNERS ADDRESS	PARCEL SIZE/GRID COORD	TOTAL	SPECIAL DISTRICTS			ACCOUNT NO.
***** 52.002-1-23 *****						
52.002-1-23	Ireland Rd 843 Non-ceil. rr		NYS Power 12360	0	273,600	273,600
Ogdensburg Bridge & Port Auth	Madrid-Waddingt 405601	131,100	COUNTY TAXABLE VALUE		0	273,600
Bridge Plz	Within Town Of Potsdam	273,600	TOWN TAXABLE VALUE		0	
Ogdensburg, NY 13669	8610' of RR Tracks		SCHOOL TAXABLE VALUE		0	
	ACRES 11.00		AG002 Ag Dist #2		.00 MT	
	EAST-0302934 NRTH-1726368		FD034 Potsdam Fire Prot		0 TO M	
	FULL MARKET VALUE	285,000	273,600 EX			
***** 52.002-2-30 *****						
52.002-2-30	Ireland Rd					8-303-14
Town Of Potsdam	720 Mine/quarry		Town Owned 13500	0	9,600	9,600
35 Market St	Madrid-Waddingt 405601	9,600	COUNTY TAXABLE VALUE		0	
Potsdam, NY 13676	Re: Old Gravel Pit	9,600	TOWN TAXABLE VALUE		0	
	00007.00		SCHOOL TAXABLE VALUE		0	
	ACRES 9.60		AG002 Ag Dist #2		.00 MT	
	EAST-0304709 NRTH-1726043		FD034 Potsdam Fire Prot		0 TO M	
	DEED BOOK 702 PG-00121		9,600 EX			
	FULL MARKET VALUE	10,000				

STATE OF NEW YORK
 COUNTY - St Lawrence
 TOWN - Potsdam
 SWIS - 407489

2 0 1 2 T E N T A T I V E A S S E S S M E N T R O L L
 WHOLLY EXEMPT SECTION OF THE ROLL - 8
 M A P S E C T I O N - 052
 S U B - S E C T I O N - 002
 UNIFORM PERCENT OF VALUE IS 096.00

PAGE 1779
 VALUATION DATE-JUL 01, 2011
 TAXABLE STATUS DATE-MAR 01, 2012
 RPS150/V04/L015
 CURRENT DATE 4/25/2012

*** S P E C I A L D I S T R I C T S U M M A R Y ***

CODE	DISTRICT NAME	TOTAL PARCELS	EXTENSION TYPE	EXTENSION VALUE	AD VALOREM VALUE	EXEMPT AMOUNT	TAXABLE VALUE
AG002	Ag Dist #2	2	MOVTAX				
FD034	Potsdam Fire P	2	TOTAL M		283,200	283,200	

*** S C H O O L D I S T R I C T S U M M A R Y ***

CODE	DISTRICT NAME	TOTAL PARCELS	ASSESSED LAND	ASSESSED TOTAL	EXEMPT AMOUNT	TOTAL TAXABLE	STAR AMOUNT	STAR TAXABLE
405601	Madrid-Waddington	2	140,700	283,200	283,200			
	S U B - T O T A L	2	140,700	283,200	283,200			
	T O T A L	2	140,700	283,200	283,200			

*** S Y S T E M C O D E S S U M M A R Y ***

NO SYSTEM EXEMPTIONS AT THIS LEVEL

*** E X E M P T I O N S U M M A R Y ***

CODE	DESCRIPTION	TOTAL PARCELS	COUNTY	TOWN	SCHOOL
12360	NYS Power	1	273,600	273,600	273,600
13500	Town Owned	1	9,600	9,600	9,600
	T O T A L	2	283,200	283,200	283,200

STATE OF NEW YORK
COUNTY - St Lawrence
TOWN - Potsdam
SWIS - 407489

2 0 1 2 T E N T A T I V E A S S E S S M E N T R O L L
WHOLLY EXEMPT SECTION OF THE ROLL - 8
M A P S E C T I O N - 052
S U B - S E C T I O N - 002
UNIFORM PERCENT OF VALUE IS 096.00

PAGE 1780
VALUATION DATE-JUL 01, 2011
TAXABLE STATUS DATE-MAR 01, 2012
RPS150/V04/L015
CURRENT DATE 4/25/2012

*** G R A N D T O T A L S ***

ROLL SEC	DESCRIPTION	TOTAL PARCELS	ASSESSED LAND	ASSESSED TOTAL	TAXABLE COUNTY	TAXABLE TOWN	TAXABLE SCHOOL	STAR TAXABLE
8	WHOLLY EXEMPT	2	140,700	283,200				

STATE OF NEW YORK
 COUNTY - St Lawrence
 TOWN - Potsdam
 SWIS - 407489

2 0 1 2 T E N T A T I V E A S S E S S M E N T R O L L
 WHOLLY EXEMPT SECTION OF THE ROLL - 8

PAGE 1781
 VALUATION DATE-JUL 01, 2011
 TAXABLE STATUS DATE-MAR 01, 2012

TAX MAP NUMBER SEQUENCE
 UNIFORM PERCENT OF VALUE IS 096.00
 UNIFORM PERCENT OF VALUE IS 096.00

TAX MAP PARCEL NUMBER	PROPERTY LOCATION & CLASS	ASSESSMENT	EXEMPTION CODE-----	COUNTY-----	TOWN-----	SCHOOL
CURRENT OWNERS NAME	SCHOOL DISTRICT	LAND	TAX DESCRIPTION	TAXABLE VALUE		
CURRENT OWNERS ADDRESS	PARCEL SIZE/GRID COORD	TOTAL	SPECIAL DISTRICTS	ACCOUNT NO.		

52.004-2-14	Sh 345			52.004-2-14		*****
Bacon Cemetery	Potsdam 2 407402	5,000	Town Cemet 13510	0	5,000	8-314- 9
Attn: Town Clerk	180x115	5,000	COUNTY TAXABLE VALUE		0	5,000
35 Market St	FRNT 180.00 DPTH 115.00		TOWN TAXABLE VALUE		0	
Potsdam, NY 13676	EAST-0311161 NRTH-1712811		SCHOOL TAXABLE VALUE		0	
	FULL MARKET VALUE	5,208	AG002 Ag Dist #2		.00 MT	
			FD034 Potsdam Fire Prot		0 TO M	
			5,000 EX			

STATE OF NEW YORK
 COUNTY - St Lawrence
 TOWN - Potsdam
 SWIS - 407489

2 0 1 2 T E N T A T I V E A S S E S S M E N T R O L L
 WHOLLY EXEMPT SECTION OF THE ROLL - 8
 M A P S E C T I O N - 052
 S U B - S E C T I O N - 004
 UNIFORM PERCENT OF VALUE IS 096.00

PAGE 1782
 VALUATION DATE-JUL 01, 2011
 TAXABLE STATUS DATE-MAR 01, 2012
 RPS150/V04/L015
 CURRENT DATE 4/25/2012

*** S P E C I A L D I S T R I C T S U M M A R Y ***

CODE	DISTRICT NAME	TOTAL PARCELS	EXTENSION TYPE	EXTENSION VALUE	AD VALOREM VALUE	EXEMPT AMOUNT	TAXABLE VALUE
AG002	Ag Dist #2		1 MOVTAX				
FD034	Potsdam Fire P		1 TOTAL M		5,000	5,000	

*** S C H O O L D I S T R I C T S U M M A R Y ***

CODE	DISTRICT NAME	TOTAL PARCELS	ASSESSED LAND	ASSESSED TOTAL	EXEMPT AMOUNT	TOTAL TAXABLE	STAR AMOUNT	STAR TAXABLE
407402	Potsdam 2	1	5,000	5,000	5,000			
	S U B - T O T A L	1	5,000	5,000	5,000			
	T O T A L	1	5,000	5,000	5,000			

*** S Y S T E M C O D E S S U M M A R Y ***

NO SYSTEM EXEMPTIONS AT THIS LEVEL

*** E X E M P T I O N S U M M A R Y ***

CODE	DESCRIPTION	TOTAL PARCELS	COUNTY	TOWN	SCHOOL
13510	Town Cemet	1	5,000	5,000	5,000
	T O T A L	1	5,000	5,000	5,000

*** G R A N D T O T A L S ***

ROLL SEC	DESCRIPTION	TOTAL PARCELS	ASSESSED LAND	ASSESSED TOTAL	TAXABLE COUNTY	TAXABLE TOWN	TAXABLE SCHOOL	STAR TAXABLE
8	WHOLLY EXEMPT	1	5,000	5,000				

STATE OF NEW YORK
 COUNTY - St Lawrence
 TOWN - Potsdam
 SWIS - 407489

2 0 1 2 T E N T A T I V E A S S E S S M E N T R O L L
 WHOLLY EXEMPT SECTION OF THE ROLL - 8
 TAX MAP NUMBER SEQUENCE
 UNIFORM PERCENT OF VALUE IS 096.00
 UNIFORM PERCENT OF VALUE IS 096.00

PAGE 1783
 VALUATION DATE-JUL 01, 2011
 TAXABLE STATUS DATE-MAR 01, 2012

TAX MAP PARCEL NUMBER	PROPERTY LOCATION & CLASS	ASSESSMENT	EXEMPTION CODE-----	COUNTY-----	TOWN-----	SCHOOL
CURRENT OWNERS NAME	SCHOOL DISTRICT	LAND	TAX DESCRIPTION	TAXABLE VALUE		
CURRENT OWNERS ADDRESS	PARCEL SIZE/GRID COORD	TOTAL	SPECIAL DISTRICTS			ACCOUNT NO.
***** 53.002-2-2.1 *****						
53.002-2-2.1	Reynolds Rd 852 Landfill		Town Owned 13500	0	119,600	119,600 119,600
Town Of Potsdam	Norwood-Norfolk 406201	119,600	COUNTY TAXABLE VALUE		0	8-303-15
35 Market St	Land Fill Dev	119,600	TOWN TAXABLE VALUE		0	
Potsdam, NY 13676	Re: easement 2008/13089		SCHOOL TAXABLE VALUE		0	
	x		FD034 Potsdam Fire Prot		0 TO M	
	ACRES 163.50		119,600 EX			
	EAST-0332626 NRTH-1725678		NL001 Norwood Library		0 TO	
	DEED BOOK 862 PG-00061		119,600 EX			
	FULL MARKET VALUE	124,583				
***** 53.002-2-25 *****						
	7225,7227, 7229,7231 Sh 56					8-303-10
53.002-2-25	615 Educatn fac		Boces 13850	0	5900,000	5900,000 5900,000
Board of Coop. Education Serv.	Norwood-Norfolk 406201	284,700	COUNTY TAXABLE VALUE		0	
7225 State Highway 56	Re: Boces School Complex	5900,000	TOWN TAXABLE VALUE		0	
Norwood, NY 13668	ACRES 26.50		SCHOOL TAXABLE VALUE		0	
	EAST-0328891 NRTH-1725174		FD034 Potsdam Fire Prot		0 TO M	
	DEED BOOK 908 PG-00673		5900,000 EX			
	FULL MARKET VALUE	6145,833	NL001 Norwood Library		0 TO	
			5900,000 EX			
***** 53.002-2-33 *****						
	Sh 56					8-303- 8
53.002-2-33	322 Rural vac>10		Boces 13850	0	20,200	20,200 20,200
Board of Coop. Education Serv.	Norwood-Norfolk 406201	20,200	COUNTY TAXABLE VALUE		0	
7225 State Highway 56	ACRES 29.80	20,200	TOWN TAXABLE VALUE		0	
Norwood, NY 13668	EAST-0328182 NRTH-1725745		SCHOOL TAXABLE VALUE		0	
	DEED BOOK 799 PG-00172		FD034 Potsdam Fire Prot		0 TO M	
	FULL MARKET VALUE	21,042	20,200 EX			
			NL001 Norwood Library		0 TO	
			20,200 EX			
***** 53.002-2-52 *****						
	Sh 56 Off					
53.002-2-52	695 Cemetery		NALL CEM 27350	0	15,600	15,600 15,600
Union Cemetery	Norwood-Norfolk 406201	15,600	COUNTY TAXABLE VALUE		0	
Attn: Potsdam Town Clerk	ACRES 1.00	15,600	TOWN TAXABLE VALUE		0	
35 Market St	EAST-0328915 NRTH-1720167		SCHOOL TAXABLE VALUE		0	
Potsdam, NY 13676	FULL MARKET VALUE	16,250	FD034 Potsdam Fire Prot		0 TO M	
			15,600 EX			
			NL001 Norwood Library		0 TO	
			15,600 EX			

STATE OF NEW YORK
 COUNTY - St Lawrence
 TOWN - Potsdam
 SWIS - 407489

2 0 1 2 T E N T A T I V E A S S E S S M E N T R O L L
 WHOLLY EXEMPT SECTION OF THE ROLL - 8
 M A P S E C T I O N - 053
 S U B - S E C T I O N - 002
 UNIFORM PERCENT OF VALUE IS 096.00

PAGE 1784
 VALUATION DATE-JUL 01, 2011
 TAXABLE STATUS DATE-MAR 01, 2012
 RPS150/V04/L015
 CURRENT DATE 4/25/2012

*** S P E C I A L D I S T R I C T S U M M A R Y ***

CODE	DISTRICT NAME	TOTAL PARCELS	EXTENSION TYPE	EXTENSION VALUE	AD VALOREM VALUE	EXEMPT AMOUNT	TAXABLE VALUE
FD034	Potsdam Fire P	4	TOTAL M		6055,400	6055,400	
NL001	Norwood Librar	4	TOTAL		6055,400	6055,400	

*** S C H O O L D I S T R I C T S U M M A R Y ***

CODE	DISTRICT NAME	TOTAL PARCELS	ASSESSED LAND	ASSESSED TOTAL	EXEMPT AMOUNT	TOTAL TAXABLE	STAR AMOUNT	STAR TAXABLE
406201	Norwood-Norfolk	4	440,100	6055,400	6055,400			
	S U B - T O T A L	4	440,100	6055,400	6055,400			
	T O T A L	4	440,100	6055,400	6055,400			

*** S Y S T E M C O D E S S U M M A R Y ***

NO SYSTEM EXEMPTIONS AT THIS LEVEL

*** E X E M P T I O N S U M M A R Y ***

CODE	DESCRIPTION	TOTAL PARCELS	COUNTY	TOWN	SCHOOL
13500	Town Owned	1	119,600	119,600	119,600
13850	Boces	2	5920,200	5920,200	5920,200
27350	NALL CEM	1	15,600	15,600	15,600
	T O T A L	4	6055,400	6055,400	6055,400

STATE OF NEW YORK
COUNTY - St Lawrence
TOWN - Potsdam
SWIS - 407489

2 0 1 2 T E N T A T I V E A S S E S S M E N T R O L L
WHOLLY EXEMPT SECTION OF THE ROLL - 8
M A P S E C T I O N - 053
S U B - S E C T I O N - 002
UNIFORM PERCENT OF VALUE IS 096.00

PAGE 1785
VALUATION DATE-JUL 01, 2011
TAXABLE STATUS DATE-MAR 01, 2012
RPS150/V04/L015
CURRENT DATE 4/25/2012

*** G R A N D T O T A L S ***

ROLL SEC	DESCRIPTION	TOTAL PARCELS	ASSESSED LAND	ASSESSED TOTAL	TAXABLE COUNTY	TAXABLE TOWN	TAXABLE SCHOOL	STAR TAXABLE
8	WHOLLY EXEMPT	4	440,100	6055,400				

STATE OF NEW YORK
 COUNTY - St Lawrence
 TOWN - Potsdam
 SWIS - 407489

2 0 1 2 T E N T A T I V E A S S E S S M E N T R O L L
 WHOLLY EXEMPT SECTION OF THE ROLL - 8

PAGE 1786
 VALUATION DATE-JUL 01, 2011
 TAXABLE STATUS DATE-MAR 01, 2012

TAX MAP NUMBER SEQUENCE
 UNIFORM PERCENT OF VALUE IS 096.00
 UNIFORM PERCENT OF VALUE IS 096.00

TAX MAP PARCEL NUMBER	PROPERTY LOCATION & CLASS	ASSESSMENT	EXEMPTION CODE-----	COUNTY-----	TOWN-----	SCHOOL
CURRENT OWNERS NAME	SCHOOL DISTRICT	LAND	TAX DESCRIPTION	TAXABLE VALUE		
CURRENT OWNERS ADDRESS	PARCEL SIZE/GRID COORD	TOTAL	SPECIAL DISTRICTS	ACCOUNT NO.		
***** 53.004-1-24 *****						
53.004-1-24	Sissonville Rd		Town Owned 13500	0	1,100	1,100
Town Of Potsdam	314 Rural vac<10					1,100
35 Market St	Potsdam 2 407402	1,100	COUNTY TAXABLE VALUE		0	
Potsdam, NY 13676	69x225x130x233	1,100	TOWN TAXABLE VALUE		0	
	FRNT 69.00 DPTH 229.00		SCHOOL TAXABLE VALUE		0	
	EAST-0326762 NRTH-1716611		FD034 Potsdam Fire Prot		0 TO M	
	DEED BOOK 00884 PG-00603		1,100 EX			
	FULL MARKET VALUE	1,146				
***** 53.004-2-39 *****						
53.004-2-39	230 Pleasant Valley Rd		Other Non 25300	0	180,000	180,000
LEAP Inc	240 Rural res					180,000
230 Pleasant Valley Rd	Potsdam 2 407402	20,300	COUNTY TAXABLE VALUE		0	
Norwood, NY 13668	ACRES 11.40	180,000	TOWN TAXABLE VALUE		0	
	EAST-0336206 NRTH-1719643		SCHOOL TAXABLE VALUE		0	
	DEED BOOK 1093 PG-361		FD034 Potsdam Fire Prot		0 TO M	
	FULL MARKET VALUE	187,500	180,000 EX			

STATE OF NEW YORK
 COUNTY - St Lawrence
 TOWN - Potsdam
 SWIS - 407489

2 0 1 2 T E N T A T I V E A S S E S S M E N T R O L L
 WHOLLY EXEMPT SECTION OF THE ROLL - 8
 M A P S E C T I O N - 053
 S U B - S E C T I O N - 004
 UNIFORM PERCENT OF VALUE IS 096.00

PAGE 1787
 VALUATION DATE-JUL 01, 2011
 TAXABLE STATUS DATE-MAR 01, 2012
 RPS150/V04/L015
 CURRENT DATE 4/25/2012

*** S P E C I A L D I S T R I C T S U M M A R Y ***

CODE	DISTRICT NAME	TOTAL PARCELS	EXTENSION TYPE	EXTENSION VALUE	AD VALOREM VALUE	EXEMPT AMOUNT	TAXABLE VALUE
FD034	Potsdam Fire P	2	TOTAL M		181,100	181,100	

*** S C H O O L D I S T R I C T S U M M A R Y ***

CODE	DISTRICT NAME	TOTAL PARCELS	ASSESSED LAND	ASSESSED TOTAL	EXEMPT AMOUNT	TOTAL TAXABLE	STAR AMOUNT	STAR TAXABLE
407402	Potsdam 2	2	21,400	181,100	181,100			
	S U B - T O T A L	2	21,400	181,100	181,100			
	T O T A L	2	21,400	181,100	181,100			

*** S Y S T E M C O D E S S U M M A R Y ***

NO SYSTEM EXEMPTIONS AT THIS LEVEL

*** E X E M P T I O N S U M M A R Y ***

CODE	DESCRIPTION	TOTAL PARCELS	COUNTY	TOWN	SCHOOL
13500	Town Owned	1	1,100	1,100	1,100
25300	Other Non	1	180,000	180,000	180,000
	T O T A L	2	181,100	181,100	181,100

*** G R A N D T O T A L S ***

ROLL SEC	DESCRIPTION	TOTAL PARCELS	ASSESSED LAND	ASSESSED TOTAL	TAXABLE COUNTY	TAXABLE TOWN	TAXABLE SCHOOL	STAR TAXABLE
8	WHOLLY EXEMPT	2	21,400	181,100				

STATE OF NEW YORK
 COUNTY - St Lawrence
 TOWN - Potsdam
 SWIS - 407489

2 0 1 2 T E N T A T I V E A S S E S S M E N T R O L L
 WHOLLY EXEMPT SECTION OF THE ROLL - 8

PAGE 1788
 VALUATION DATE-JUL 01, 2011
 TAXABLE STATUS DATE-MAR 01, 2012

TAX MAP NUMBER SEQUENCE
 UNIFORM PERCENT OF VALUE IS 096.00
 UNIFORM PERCENT OF VALUE IS 096.00

TAX MAP PARCEL NUMBER	PROPERTY LOCATION & CLASS	ASSESSMENT	EXEMPTION CODE-----	COUNTY-----	TOWN-----	SCHOOL
CURRENT OWNERS NAME	SCHOOL DISTRICT	LAND	TAX DESCRIPTION	TAXABLE VALUE		
CURRENT OWNERS ADDRESS	PARCEL SIZE/GRID COORD	TOTAL	SPECIAL DISTRICTS	ACCOUNT NO.		
***** 53.025-2-7.1 *****						
53.025-2-7.1	413 Lakeshore Dr		VG O/S LIM 13730	0	389,500	389,500
Village Of Norwood	682 Rec facility - WTRFNT					389,500
Municipal Building	Norwood-Norfolk 406201	126,600	COUNTY TAXABLE VALUE		0	
PO Box 182	Norwood Vill Ice	389,500	TOWN TAXABLE VALUE		0	
Norwood, NY 13668	Arena & Park		SCHOOL TAXABLE VALUE		0	
	ACRES 10.10		FD034 Potsdam Fire Prot		389,500 TO M	
	EAST-0325102 NRTH-1726976		NL001 Norwood Library		389,500 TO	
	DEED BOOK 839 PG-00061					
	FULL MARKET VALUE	405,729				

STATE OF NEW YORK
 COUNTY - St Lawrence
 TOWN - Potsdam
 SWIS - 407489

2 0 1 2 T E N T A T I V E A S S E S S M E N T R O L L
 WHOLLY EXEMPT SECTION OF THE ROLL - 8
 M A P S E C T I O N - 053
 S U B - S E C T I O N - 025
 UNIFORM PERCENT OF VALUE IS 096.00

PAGE 1789
 VALUATION DATE-JUL 01, 2011
 TAXABLE STATUS DATE-MAR 01, 2012
 RPS150/V04/L015
 CURRENT DATE 4/25/2012

*** S P E C I A L D I S T R I C T S U M M A R Y ***

CODE	DISTRICT NAME	TOTAL PARCELS	EXTENSION TYPE	EXTENSION VALUE	AD VALOREM VALUE	EXEMPT AMOUNT	TAXABLE VALUE
FD034	Potsdam Fire P	1	TOTAL M		389,500		389,500
NL001	Norwood Librar	1	TOTAL		389,500		389,500

*** S C H O O L D I S T R I C T S U M M A R Y ***

CODE	DISTRICT NAME	TOTAL PARCELS	ASSESSED LAND	ASSESSED TOTAL	EXEMPT AMOUNT	TOTAL TAXABLE	STAR AMOUNT	STAR TAXABLE
406201	Norwood-Norfolk	1	126,600	389,500	389,500			
	S U B - T O T A L	1	126,600	389,500	389,500			
	T O T A L	1	126,600	389,500	389,500			

*** S Y S T E M C O D E S S U M M A R Y ***

NO SYSTEM EXEMPTIONS AT THIS LEVEL

*** E X E M P T I O N S U M M A R Y ***

CODE	DESCRIPTION	TOTAL PARCELS	COUNTY	TOWN	SCHOOL
13730	VG O/S LIM	1	389,500	389,500	389,500
	T O T A L	1	389,500	389,500	389,500

*** G R A N D T O T A L S ***

ROLL SEC	DESCRIPTION	TOTAL PARCELS	ASSESSED LAND	ASSESSED TOTAL	TAXABLE COUNTY	TAXABLE TOWN	TAXABLE SCHOOL	STAR TAXABLE
8	WHOLLY EXEMPT	1	126,600	389,500				

STATE OF NEW YORK
 COUNTY - St Lawrence
 TOWN - Potsdam
 SWIS - 407489

2 0 1 2 T E N T A T I V E A S S E S S M E N T R O L L
 WHOLLY EXEMPT SECTION OF THE ROLL - 8

PAGE 1790
 VALUATION DATE-JUL 01, 2011
 TAXABLE STATUS DATE-MAR 01, 2012

TAX MAP NUMBER SEQUENCE
 UNIFORM PERCENT OF VALUE IS 096.00
 UNIFORM PERCENT OF VALUE IS 096.00

TAX MAP PARCEL NUMBER	PROPERTY LOCATION & CLASS	ASSESSMENT	EXEMPTION CODE-----	COUNTY-----	TOWN-----	SCHOOL
CURRENT OWNERS NAME	SCHOOL DISTRICT	LAND	TAX DESCRIPTION	TAXABLE VALUE		
CURRENT OWNERS ADDRESS	PARCEL SIZE/GRID COORD	TOTAL	SPECIAL DISTRICTS			ACCOUNT NO.
***** 53.033-3-43 *****						
53.033-3-43	141 Lakeshore Dr					
Riverside Or Calvary Cemetery	695 Cemetery		NALL CEM 27350	0	16,200	16,200
PO Box 71	Norwood-Norfolk 406201	16,200	COUNTY TAXABLE VALUE			16,200
Norwood, NY 13668	ACRES 1.20	16,200	TOWN TAXABLE VALUE			0
	EAST-0326060 NRTH-1725165		SCHOOL TAXABLE VALUE			0
	DEED BOOK 376 PG-00321		FD034 Potsdam Fire Prot		0 TO M	
	FULL MARKET VALUE	16,875	16,200 EX			
			NL001 Norwood Library		0 TO	
			16,200 EX			

STATE OF NEW YORK
 COUNTY - St Lawrence
 TOWN - Potsdam
 SWIS - 407489

2 0 1 2 T E N T A T I V E A S S E S S M E N T R O L L
 WHOLLY EXEMPT SECTION OF THE ROLL - 8
 M A P S E C T I O N - 053
 S U B - S E C T I O N - 033
 UNIFORM PERCENT OF VALUE IS 096.00

PAGE 1791
 VALUATION DATE-JUL 01, 2011
 TAXABLE STATUS DATE-MAR 01, 2012
 RPS150/V04/L015
 CURRENT DATE 4/25/2012

*** S P E C I A L D I S T R I C T S U M M A R Y ***

CODE	DISTRICT NAME	TOTAL PARCELS	EXTENSION TYPE	EXTENSION VALUE	AD VALOREM VALUE	EXEMPT AMOUNT	TAXABLE VALUE
FD034	Potsdam Fire P	1	TOTAL M		16,200	16,200	
NL001	Norwood Librar	1	TOTAL		16,200	16,200	

*** S C H O O L D I S T R I C T S U M M A R Y ***

CODE	DISTRICT NAME	TOTAL PARCELS	ASSESSED LAND	ASSESSED TOTAL	EXEMPT AMOUNT	TOTAL TAXABLE	STAR AMOUNT	STAR TAXABLE
406201	Norwood-Norfolk	1	16,200	16,200	16,200			
	S U B - T O T A L	1	16,200	16,200	16,200			
	T O T A L	1	16,200	16,200	16,200			

*** S Y S T E M C O D E S S U M M A R Y ***

NO SYSTEM EXEMPTIONS AT THIS LEVEL

*** E X E M P T I O N S U M M A R Y ***

CODE	DESCRIPTION	TOTAL PARCELS	COUNTY	TOWN	SCHOOL
27350	NALL CEM	1	16,200	16,200	16,200
	T O T A L	1	16,200	16,200	16,200

*** G R A N D T O T A L S ***

ROLL SEC	DESCRIPTION	TOTAL PARCELS	ASSESSED LAND	ASSESSED TOTAL	TAXABLE COUNTY	TAXABLE TOWN	TAXABLE SCHOOL	STAR TAXABLE
8	WHOLLY EXEMPT	1	16,200	16,200				

STATE OF NEW YORK
 COUNTY - St Lawrence
 TOWN - Potsdam
 SWIS - 407489

2 0 1 2 T E N T A T I V E A S S E S S M E N T R O L L
 WHOLLY EXEMPT SECTION OF THE ROLL - 8
 TAX MAP NUMBER SEQUENCE
 UNIFORM PERCENT OF VALUE IS 096.00
 UNIFORM PERCENT OF VALUE IS 096.00

PAGE 1792
 VALUATION DATE-JUL 01, 2011
 TAXABLE STATUS DATE-MAR 01, 2012

TAX MAP PARCEL NUMBER	PROPERTY LOCATION & CLASS	ASSESSMENT	EXEMPTION CODE-----	COUNTY-----	TOWN-----	SCHOOL
CURRENT OWNERS NAME	SCHOOL DISTRICT	LAND	TAX DESCRIPTION	TAXABLE VALUE		
CURRENT OWNERS ADDRESS	PARCEL SIZE/GRID COORD	TOTAL	SPECIAL DISTRICTS	ACCOUNT NO.		
***** 53.058-1-1 *****						
53.058-1-1	Park St 330 Vacant comm		Town Owned 13500	0	1,000	1,000 1,000
Town Of Potsdam	Potsdam 2 407402	1,000	COUNTY TAXABLE VALUE		0	
Municipal Building	Re:town Water Facility W/	1,000	TOWN TAXABLE VALUE		0	
35 Market St	FRNT 15.00 DPTH 37.00		SCHOOL TAXABLE VALUE		0	
Potsdam, NY 13676	EAST-0327855 NRTH-1718830		FD034 Potsdam Fire Prot		0 TO M	
	FULL MARKET VALUE	1,042	1,000 EX			
***** 53.058-2-35 *****						
53.058-2-35	592 Sissonville Rd 822 Water supply		Town Owned 13500	0	41,000	8-312- 5 41,000 41,000
Town Of Potsdam	Potsdam 2 407402	15,600	COUNTY TAXABLE VALUE		0	
35 Market St	Re: Playground	41,000	TOWN TAXABLE VALUE		0	
Potsdam, NY 13676	ACRES 7.80		SCHOOL TAXABLE VALUE		0	
	EAST-0328432 NRTH-1718154		FD034 Potsdam Fire Prot		0 TO M	
	DEED BOOK 884 PG-00603		41,000 EX			
	FULL MARKET VALUE	42,708				
***** 53.058-4-1.1 *****						
53.058-4-1.1	118 Park St 853 Sewage - WTRFNT		Town Owned 13500	0	500,000	500,000 500,000
Town Of Potsdam	Potsdam 2 407402	83,600	COUNTY TAXABLE VALUE		0	
35 Market St	Unionville Plant	500,000	TOWN TAXABLE VALUE		0	
Potsdam, NY 13676	ref deed 2004/13135		SCHOOL TAXABLE VALUE		0	
	FRNT 170.00 DPTH		FD034 Potsdam Fire Prot		0 TO M	
	ACRES 1.50		500,000 EX			
	EAST-0328072 NRTH-1719132					
	DEED BOOK 877 PG-00966					
	FULL MARKET VALUE	520,833				

STATE OF NEW YORK
 COUNTY - St Lawrence
 TOWN - Potsdam
 SWIS - 407489

2 0 1 2 T E N T A T I V E A S S E S S M E N T R O L L
 WHOLLY EXEMPT SECTION OF THE ROLL - 8
 M A P S E C T I O N - 053
 S U B - S E C T I O N - 058
 UNIFORM PERCENT OF VALUE IS 096.00

PAGE 1793
 VALUATION DATE-JUL 01, 2011
 TAXABLE STATUS DATE-MAR 01, 2012
 RPS150/V04/L015
 CURRENT DATE 4/25/2012

*** S P E C I A L D I S T R I C T S U M M A R Y ***

CODE	DISTRICT NAME	TOTAL PARCELS	EXTENSION TYPE	EXTENSION VALUE	AD VALOREM VALUE	EXEMPT AMOUNT	TAXABLE VALUE
FD034	Potsdam Fire P	3	TOTAL M		542,000	542,000	

*** S C H O O L D I S T R I C T S U M M A R Y ***

CODE	DISTRICT NAME	TOTAL PARCELS	ASSESSED LAND	ASSESSED TOTAL	EXEMPT AMOUNT	TOTAL TAXABLE	STAR AMOUNT	STAR TAXABLE
407402	Potsdam 2	3	100,200	542,000	542,000			
	S U B - T O T A L	3	100,200	542,000	542,000			
	T O T A L	3	100,200	542,000	542,000			

*** S Y S T E M C O D E S S U M M A R Y ***

NO SYSTEM EXEMPTIONS AT THIS LEVEL

*** E X E M P T I O N S U M M A R Y ***

CODE	DESCRIPTION	TOTAL PARCELS	COUNTY	TOWN	SCHOOL
13500	Town Owned	3	542,000	542,000	542,000
	T O T A L	3	542,000	542,000	542,000

*** G R A N D T O T A L S ***

ROLL SEC	DESCRIPTION	TOTAL PARCELS	ASSESSED LAND	ASSESSED TOTAL	TAXABLE COUNTY	TAXABLE TOWN	TAXABLE SCHOOL	STAR TAXABLE
8	WHOLLY EXEMPT	3	100,200	542,000				

STATE OF NEW YORK
 COUNTY - St Lawrence
 TOWN - Potsdam
 SWIS - 407489

2 0 1 2 T E N T A T I V E A S S E S S M E N T R O L L
 WHOLLY EXEMPT SECTION OF THE ROLL - 8

PAGE 1794
 VALUATION DATE-JUL 01, 2011
 TAXABLE STATUS DATE-MAR 01, 2012

TAX MAP NUMBER SEQUENCE
 UNIFORM PERCENT OF VALUE IS 096.00
 UNIFORM PERCENT OF VALUE IS 096.00

TAX MAP PARCEL NUMBER	PROPERTY LOCATION & CLASS	ASSESSMENT	EXEMPTION CODE	COUNTY	TOWN	SCHOOL
CURRENT OWNERS NAME	SCHOOL DISTRICT	LAND	TAX DESCRIPTION	TAXABLE VALUE		
CURRENT OWNERS ADDRESS	PARCEL SIZE/GRID COORD	TOTAL	SPECIAL DISTRICTS			ACCOUNT NO.
***** 53.072-1-16 *****						
53.072-1-16	River Rd 695 Cemetery		NALL CEM 27350	0	16,500	16,500
Hewittville Cemetery	Potsdam 2 407402	16,500	COUNTY TAXABLE VALUE		0	16,500
Town Clerk	ACRES 1.80	16,500	TOWN TAXABLE VALUE		0	
35 Market St	EAST-0323233 NRTH-1714684		SCHOOL TAXABLE VALUE		0	
Potsdam, NY 13676	DEED BOOK 64C PG-314		AG002 Ag Dist #2		.00 MT	
	FULL MARKET VALUE	17,188	FD034 Potsdam Fire Prot		0 TO M	
			16,500 EX			

STATE OF NEW YORK
 COUNTY - St Lawrence
 TOWN - Potsdam
 SWIS - 407489

2 0 1 2 T E N T A T I V E A S S E S S M E N T R O L L
 WHOLLY EXEMPT SECTION OF THE ROLL - 8
 M A P S E C T I O N - 053
 S U B - S E C T I O N - 072
 UNIFORM PERCENT OF VALUE IS 096.00

PAGE 1795
 VALUATION DATE-JUL 01, 2011
 TAXABLE STATUS DATE-MAR 01, 2012
 RPS150/V04/L015
 CURRENT DATE 4/25/2012

*** S P E C I A L D I S T R I C T S U M M A R Y ***

CODE	DISTRICT NAME	TOTAL PARCELS	EXTENSION TYPE	EXTENSION VALUE	AD VALOREM VALUE	EXEMPT AMOUNT	TAXABLE VALUE
AG002	Ag Dist #2		1 MOVTAX				
FD034	Potsdam Fire P		1 TOTAL M		16,500	16,500	

*** S C H O O L D I S T R I C T S U M M A R Y ***

CODE	DISTRICT NAME	TOTAL PARCELS	ASSESSED LAND	ASSESSED TOTAL	EXEMPT AMOUNT	TOTAL TAXABLE	STAR AMOUNT	STAR TAXABLE
407402	Potsdam 2	1	16,500	16,500	16,500			
	S U B - T O T A L	1	16,500	16,500	16,500			
	T O T A L	1	16,500	16,500	16,500			

*** S Y S T E M C O D E S S U M M A R Y ***

NO SYSTEM EXEMPTIONS AT THIS LEVEL

*** E X E M P T I O N S U M M A R Y ***

CODE	DESCRIPTION	TOTAL PARCELS	COUNTY	TOWN	SCHOOL
27350	NALL CEM	1	16,500	16,500	16,500
	T O T A L	1	16,500	16,500	16,500

*** G R A N D T O T A L S ***

ROLL SEC	DESCRIPTION	TOTAL PARCELS	ASSESSED LAND	ASSESSED TOTAL	TAXABLE COUNTY	TAXABLE TOWN	TAXABLE SCHOOL	STAR TAXABLE
8	WHOLLY EXEMPT	1	16,500	16,500				

STATE OF NEW YORK
 COUNTY - St Lawrence
 TOWN - Potsdam
 SWIS - 407489

2 0 1 2 T E N T A T I V E A S S E S S M E N T R O L L
 WHOLLY EXEMPT SECTION OF THE ROLL - 8
 TAX MAP NUMBER SEQUENCE
 UNIFORM PERCENT OF VALUE IS 096.00
 UNIFORM PERCENT OF VALUE IS 096.00

PAGE 1796
 VALUATION DATE-JUL 01, 2011
 TAXABLE STATUS DATE-MAR 01, 2012

TAX MAP PARCEL NUMBER	PROPERTY LOCATION & CLASS	ASSESSMENT	EXEMPTION CODE	COUNTY	TOWN	SCHOOL
CURRENT OWNERS NAME	SCHOOL DISTRICT	LAND	TAX DESCRIPTION	TAXABLE VALUE		
CURRENT OWNERS ADDRESS	PARCEL SIZE/GRID COORD	TOTAL	SPECIAL DISTRICTS	ACCOUNT NO.		
***** 63.002-1-9.1 *****						
63.002-1-9.1	45 Blanchard Rd			63.002-1-9.1	8-315-3	
West Potsdam Vol Fire Dept	534 Social org.		Vol Fire D 26400	0	225,000	225,000 225,000
801 County Route 34	Potsdam 2 407402	60,000	COUNTY TAXABLE VALUE		0	
Potsdam, NY 13676	Re: Bingo Hall	225,000	TOWN TAXABLE VALUE		0	
	ACRES 12.60		SCHOOL TAXABLE VALUE		0	
	EAST-0302246 NRTH-1709651		AG002 Ag Dist #2		.00 MT	
	DEED BOOK 878 PG-00338		FD034 Potsdam Fire Prot		0 TO M	
	FULL MARKET VALUE	234,375	225,000 EX			
***** 63.002-1-9.2 *****						
63.002-1-9.2	45A Blanchard Rd			63.002-1-9.2		
SLC Fire Training Facility Inc	615 Educatn fac		Educationa 25120	0	240,000	240,000 240,000
48 Court St	Potsdam 2 407402	40,000	COUNTY TAXABLE VALUE		0	
Canton, NY 13617	ACRES 4.80	240,000	TOWN TAXABLE VALUE		0	
	EAST-0301752 NRTH-1709651		SCHOOL TAXABLE VALUE		0	
	DEED BOOK 2011 PG-11997		AG002 Ag Dist #2		.00 MT	
	FULL MARKET VALUE	250,000	FD034 Potsdam Fire Prot		0 TO M	
			240,000 EX			
***** 63.002-2-20 *****						
63.002-2-20	954 Cr 34			63.002-2-20	8-315-4	
West Potsdam Cemetery	695 Cemetery		NALL CEM 27350	0	8,300	8,300 8,300
763 County Route 34	Potsdam 2 407402	8,300	COUNTY TAXABLE VALUE		0	
Potsdam, NY 13676	West Potsdam Rd	8,300	TOWN TAXABLE VALUE		0	
	R1		SCHOOL TAXABLE VALUE		0	
	ACRES 1.30		AG002 Ag Dist #2		.00 MT	
	EAST-0306831 NRTH-1708724		FD034 Potsdam Fire Prot		0 TO M	
	FULL MARKET VALUE	8,646	8,300 EX			
***** 63.002-2-25.2 *****						
63.002-2-25.2	Cr 35			63.002-2-25.2		
West Potsdam Vol Fire Dept	312 Vac w/imprv		Vol Fire D 26400	0	7,100	7,100 7,100
801 County Route 34	Potsdam 2 407402	6,800	COUNTY TAXABLE VALUE		0	
Potsdam, NY 13676	FRNT 115.00 DPTH 100.00	7,100	TOWN TAXABLE VALUE		0	
	EAST-0302650 NRTH-1706950		SCHOOL TAXABLE VALUE		0	
	DEED BOOK 1076 PG-117		FD034 Potsdam Fire Prot		0 TO M	
	FULL MARKET VALUE	7,396	7,100 EX			

STATE OF NEW YORK
 COUNTY - St Lawrence
 TOWN - Potsdam
 SWIS - 407489

2 0 1 2 T E N T A T I V E A S S E S S M E N T R O L L
 WHOLLY EXEMPT SECTION OF THE ROLL - 8
 M A P S E C T I O N - 063
 S U B - S E C T I O N - 002
 UNIFORM PERCENT OF VALUE IS 096.00

PAGE 1797
 VALUATION DATE-JUL 01, 2011
 TAXABLE STATUS DATE-MAR 01, 2012
 RPS150/V04/L015
 CURRENT DATE 4/25/2012

*** S P E C I A L D I S T R I C T S U M M A R Y ***

CODE	DISTRICT NAME	TOTAL PARCELS	EXTENSION TYPE	EXTENSION VALUE	AD VALOREM VALUE	EXEMPT AMOUNT	TAXABLE VALUE
AG002	Ag Dist #2		3 MOVTAX				
FD034	Potsdam Fire P		4 TOTAL M		480,400	480,400	

*** S C H O O L D I S T R I C T S U M M A R Y ***

CODE	DISTRICT NAME	TOTAL PARCELS	ASSESSED LAND	ASSESSED TOTAL	EXEMPT AMOUNT	TOTAL TAXABLE	STAR AMOUNT	STAR TAXABLE
407402	Potsdam 2	4	115,100	480,400	480,400			
	S U B - T O T A L	4	115,100	480,400	480,400			
	T O T A L	4	115,100	480,400	480,400			

*** S Y S T E M C O D E S S U M M A R Y ***

NO SYSTEM EXEMPTIONS AT THIS LEVEL

*** E X E M P T I O N S U M M A R Y ***

CODE	DESCRIPTION	TOTAL PARCELS	COUNTY	TOWN	SCHOOL
25120	Educationa	1	240,000	240,000	240,000
26400	Vol Fire D	2	232,100	232,100	232,100
27350	NALL CEM	1	8,300	8,300	8,300
	T O T A L	4	480,400	480,400	480,400

STATE OF NEW YORK
COUNTY - St Lawrence
TOWN - Potsdam
SWIS - 407489

2 0 1 2 T E N T A T I V E A S S E S S M E N T R O L L
WHOLLY EXEMPT SECTION OF THE ROLL - 8
M A P S E C T I O N - 063
S U B - S E C T I O N - 002
UNIFORM PERCENT OF VALUE IS 096.00

PAGE 1798
VALUATION DATE-JUL 01, 2011
TAXABLE STATUS DATE-MAR 01, 2012
RPS150/V04/L015
CURRENT DATE 4/25/2012

*** G R A N D T O T A L S ***

ROLL SEC	DESCRIPTION	TOTAL PARCELS	ASSESSED LAND	ASSESSED TOTAL	TAXABLE COUNTY	TAXABLE TOWN	TAXABLE SCHOOL	STAR TAXABLE
8	WHOLLY EXEMPT	4	115,100	480,400				

STATE OF NEW YORK
 COUNTY - St Lawrence
 TOWN - Potsdam
 SWIS - 407489

2 0 1 2 T E N T A T I V E A S S E S S M E N T R O L L
 WHOLLY EXEMPT SECTION OF THE ROLL - 8

PAGE 1799
 VALUATION DATE-JUL 01, 2011
 TAXABLE STATUS DATE-MAR 01, 2012

TAX MAP NUMBER SEQUENCE
 UNIFORM PERCENT OF VALUE IS 096.00
 UNIFORM PERCENT OF VALUE IS 096.00

TAX MAP PARCEL NUMBER	PROPERTY LOCATION & CLASS	ASSESSMENT	EXEMPTION CODE-----	COUNTY-----	TOWN-----	SCHOOL
CURRENT OWNERS NAME	SCHOOL DISTRICT	LAND	TAX DESCRIPTION	TAXABLE VALUE		
CURRENT OWNERS ADDRESS	PARCEL SIZE/GRID COORD	TOTAL	SPECIAL DISTRICTS	ACCOUNT NO.		
***** 63.033-1-2.1 *****						
801 Cr 34	662 Police/fire		Vol Fire D 26400	0	175,000	175,000 175,000
63.033-1-2.1	Potsdam 2 407402	30,000	COUNTY TAXABLE VALUE			0
West Potsdam Vol Fire Dept	Fire Station	175,000	TOWN TAXABLE VALUE			0
801 County Route 34	Also See 2004/1055		SCHOOL TAXABLE VALUE			0
Potsdam, NY 13676	FRNT 430.00 DPTH 81.00		FD034 Potsdam Fire Prot			0 TO M
	EAST-0302861 NRTH-1708998		175,000 EX			
	DEED BOOK 866 PG-161					
	FULL MARKET VALUE	182,292				

STATE OF NEW YORK
 COUNTY - St Lawrence
 TOWN - Potsdam
 SWIS - 407489

2 0 1 2 T E N T A T I V E A S S E S S M E N T R O L L
 WHOLLY EXEMPT SECTION OF THE ROLL - 8
 M A P S E C T I O N - 063
 S U B - S E C T I O N - 033
 UNIFORM PERCENT OF VALUE IS 096.00

PAGE 1800
 VALUATION DATE-JUL 01, 2011
 TAXABLE STATUS DATE-MAR 01, 2012
 RPS150/V04/L015
 CURRENT DATE 4/25/2012

*** S P E C I A L D I S T R I C T S U M M A R Y ***

CODE	DISTRICT NAME	TOTAL PARCELS	EXTENSION TYPE	EXTENSION VALUE	AD VALOREM VALUE	EXEMPT AMOUNT	TAXABLE VALUE
FD034	Potsdam Fire P	1	TOTAL M		175,000	175,000	

*** S C H O O L D I S T R I C T S U M M A R Y ***

CODE	DISTRICT NAME	TOTAL PARCELS	ASSESSED LAND	ASSESSED TOTAL	EXEMPT AMOUNT	TOTAL TAXABLE	STAR AMOUNT	STAR TAXABLE
407402	Potsdam 2	1	30,000	175,000	175,000			
	S U B - T O T A L	1	30,000	175,000	175,000			
	T O T A L	1	30,000	175,000	175,000			

*** S Y S T E M C O D E S S U M M A R Y ***

NO SYSTEM EXEMPTIONS AT THIS LEVEL

*** E X E M P T I O N S U M M A R Y ***

CODE	DESCRIPTION	TOTAL PARCELS	COUNTY	TOWN	SCHOOL
26400	Vol Fire D	1	175,000	175,000	175,000
	T O T A L	1	175,000	175,000	175,000

*** G R A N D T O T A L S ***

ROLL SEC	DESCRIPTION	TOTAL PARCELS	ASSESSED LAND	ASSESSED TOTAL	TAXABLE COUNTY	TAXABLE TOWN	TAXABLE SCHOOL	STAR TAXABLE
8	WHOLLY EXEMPT	1	30,000	175,000				

STATE OF NEW YORK
 COUNTY - St Lawrence
 TOWN - Potsdam
 SWIS - 407489

2 0 1 2 T E N T A T I V E A S S E S S M E N T R O L L
 WHOLLY EXEMPT SECTION OF THE ROLL - 8
 TAX MAP NUMBER SEQUENCE
 UNIFORM PERCENT OF VALUE IS 096.00
 UNIFORM PERCENT OF VALUE IS 096.00

PAGE 1801
 VALUATION DATE-JUL 01, 2011
 TAXABLE STATUS DATE-MAR 01, 2012

TAX MAP PARCEL NUMBER	PROPERTY LOCATION & CLASS	ASSESSMENT	EXEMPTION CODE	COUNTY	TOWN	SCHOOL
CURRENT OWNERS NAME	SCHOOL DISTRICT	LAND	TAX DESCRIPTION	TAXABLE VALUE		
CURRENT OWNERS ADDRESS	PARCEL SIZE/GRID COORD	TOTAL	SPECIAL DISTRICTS	ACCOUNT NO.		
***** 64.001-2-12.2 *****						
	Off Sh 345					
64.001-2-12.2	695 Cemetery		NALL CEM 27350	0	7,700	7,700 7,700
Hough John B Jr	Potsdam 2 407402	7,700	COUNTY TAXABLE VALUE		0	
198 State Highway 345	36misc/rec262	7,700	TOWN TAXABLE VALUE		0	
Potsdam, NY 13676	ACRES 1.00		SCHOOL TAXABLE VALUE		0	
	EAST-0321148 NRTH-1707189		FD034 Potsdam Fire Prot		0 TO M	
	FULL MARKET VALUE	8,021	7,700 EX			
***** 64.001-2-14 *****						
	128 Sh 345					1-210- 6
64.001-2-14	534 Social org.		Frat Organ 25400	0	160,000	160,000 160,000
Frank Barclay Post-#74 Inc	Potsdam 2 407402	30,000	COUNTY TAXABLE VALUE		0	
PO Box 13	6.00	160,000	TOWN TAXABLE VALUE		0	
Potsdam, NY 13676	ACRES 4.80		SCHOOL TAXABLE VALUE		0	
	EAST-0323118 NRTH-1706000		FD034 Potsdam Fire Prot		0 TO M	
	DEED BOOK 963 PG-00144		160,000 EX			
	FULL MARKET VALUE	166,667				

STATE OF NEW YORK
 COUNTY - St Lawrence
 TOWN - Potsdam
 SWIS - 407489

2 0 1 2 T E N T A T I V E A S S E S S M E N T R O L L
 WHOLLY EXEMPT SECTION OF THE ROLL - 8
 M A P S E C T I O N - 064
 S U B - S E C T I O N - 001
 UNIFORM PERCENT OF VALUE IS 096.00

PAGE 1802
 VALUATION DATE-JUL 01, 2011
 TAXABLE STATUS DATE-MAR 01, 2012
 RPS150/V04/L015
 CURRENT DATE 4/25/2012

*** S P E C I A L D I S T R I C T S U M M A R Y ***

CODE	DISTRICT NAME	TOTAL PARCELS	EXTENSION TYPE	EXTENSION VALUE	AD VALOREM VALUE	EXEMPT AMOUNT	TAXABLE VALUE
FD034	Potsdam Fire P	2	TOTAL M		167,700	167,700	

*** S C H O O L D I S T R I C T S U M M A R Y ***

CODE	DISTRICT NAME	TOTAL PARCELS	ASSESSED LAND	ASSESSED TOTAL	EXEMPT AMOUNT	TOTAL TAXABLE	STAR AMOUNT	STAR TAXABLE
407402	Potsdam 2	2	37,700	167,700	167,700			
	S U B - T O T A L	2	37,700	167,700	167,700			
	T O T A L	2	37,700	167,700	167,700			

*** S Y S T E M C O D E S S U M M A R Y ***

NO SYSTEM EXEMPTIONS AT THIS LEVEL

*** E X E M P T I O N S U M M A R Y ***

CODE	DESCRIPTION	TOTAL PARCELS	COUNTY	TOWN	SCHOOL
25400	Frat Organ	1	160,000	160,000	160,000
27350	NALL CEM	1	7,700	7,700	7,700
	T O T A L	2	167,700	167,700	167,700

*** G R A N D T O T A L S ***

ROLL SEC	DESCRIPTION	TOTAL PARCELS	ASSESSED LAND	ASSESSED TOTAL	TAXABLE COUNTY	TAXABLE TOWN	TAXABLE SCHOOL	STAR TAXABLE
8	WHOLLY EXEMPT	2	37,700	167,700				

STATE OF NEW YORK
 COUNTY - St Lawrence
 TOWN - Potsdam
 SWIS - 407489

2 0 1 2 T E N T A T I V E A S S E S S M E N T R O L L
 WHOLLY EXEMPT SECTION OF THE ROLL - 8

PAGE 1803
 VALUATION DATE-JUL 01, 2011
 TAXABLE STATUS DATE-MAR 01, 2012

TAX MAP NUMBER SEQUENCE
 UNIFORM PERCENT OF VALUE IS 096.00
 UNIFORM PERCENT OF VALUE IS 096.00

TAX MAP PARCEL NUMBER	PROPERTY LOCATION & CLASS	ASSESSMENT	EXEMPTION CODE-----	COUNTY-----	TOWN-----	SCHOOL
CURRENT OWNERS NAME	SCHOOL DISTRICT	LAND	TAX DESCRIPTION	TAXABLE VALUE		
CURRENT OWNERS ADDRESS	PARCEL SIZE/GRID COORD	TOTAL	SPECIAL DISTRICTS	ACCOUNT NO.		
***** 64.003-1-17 *****						
7280	Ush 11					1-197-14. 1
64.003-1-17	651 Highway gar		New York S 12100	0	2000,000	2000,000 2000,000
New York State	Potsdam 2 407402	189,000	COUNTY TAXABLE VALUE		0	
Attn: Dept Of Transportation	87sp37500	2000,000	TOWN TAXABLE VALUE		0	
State Campus	ACRES 116.58 BANK9999998		SCHOOL TAXABLE VALUE		0	
Albany, NY 12232	EAST-0316168 NRTH-1696314		AG002 Ag Dist #2		.00 MT	
	DEED BOOK 1009 PG-00031		FD034 Potsdam Fire Prot		0 TO M	
	FULL MARKET VALUE	2083,333	2000,000 EX			

STATE OF NEW YORK
 COUNTY - St Lawrence
 TOWN - Potsdam
 SWIS - 407489

2 0 1 2 T E N T A T I V E A S S E S S M E N T R O L L
 WHOLLY EXEMPT SECTION OF THE ROLL - 8
 M A P S E C T I O N - 064
 S U B - S E C T I O N - 003
 UNIFORM PERCENT OF VALUE IS 096.00

PAGE 1804
 VALUATION DATE-JUL 01, 2011
 TAXABLE STATUS DATE-MAR 01, 2012
 RPS150/V04/L015
 CURRENT DATE 4/25/2012

*** S P E C I A L D I S T R I C T S U M M A R Y ***

CODE	DISTRICT NAME	TOTAL PARCELS	EXTENSION TYPE	EXTENSION VALUE	AD VALOREM VALUE	EXEMPT AMOUNT	TAXABLE VALUE
AG002	Ag Dist #2		1 MOVTAX				
FD034	Potsdam Fire P		1 TOTAL M		2000,000	2000,000	

*** S C H O O L D I S T R I C T S U M M A R Y ***

CODE	DISTRICT NAME	TOTAL PARCELS	ASSESSED LAND	ASSESSED TOTAL	EXEMPT AMOUNT	TOTAL TAXABLE	STAR AMOUNT	STAR TAXABLE
407402	Potsdam 2	1	189,000	2000,000	2000,000			
	S U B - T O T A L	1	189,000	2000,000	2000,000			
	T O T A L	1	189,000	2000,000	2000,000			

*** S Y S T E M C O D E S S U M M A R Y ***

NO SYSTEM EXEMPTIONS AT THIS LEVEL

*** E X E M P T I O N S U M M A R Y ***

CODE	DESCRIPTION	TOTAL PARCELS	COUNTY	TOWN	SCHOOL
12100	New York S	1	2000,000	2000,000	2000,000
	T O T A L	1	2000,000	2000,000	2000,000

*** G R A N D T O T A L S ***

ROLL SEC	DESCRIPTION	TOTAL PARCELS	ASSESSED LAND	ASSESSED TOTAL	TAXABLE COUNTY	TAXABLE TOWN	TAXABLE SCHOOL	STAR TAXABLE
8	WHOLLY EXEMPT	1	189,000	2000,000				

STATE OF NEW YORK
 COUNTY - St Lawrence
 TOWN - Potsdam
 SWIS - 407489

2 0 1 2 T E N T A T I V E A S S E S S M E N T R O L L
 WHOLLY EXEMPT SECTION OF THE ROLL - 8

PAGE 1805
 VALUATION DATE-JUL 01, 2011
 TAXABLE STATUS DATE-MAR 01, 2012

TAX MAP NUMBER SEQUENCE
 UNIFORM PERCENT OF VALUE IS 096.00
 UNIFORM PERCENT OF VALUE IS 096.00

TAX MAP PARCEL NUMBER	PROPERTY LOCATION & CLASS	ASSESSMENT	EXEMPTION CODE-----	COUNTY-----	TOWN-----	SCHOOL
CURRENT OWNERS NAME	SCHOOL DISTRICT	LAND	TAX DESCRIPTION	TAXABLE VALUE		
CURRENT OWNERS ADDRESS	PARCEL SIZE/GRID COORD	TOTAL	SPECIAL DISTRICTS	ACCOUNT NO.		
***** 64.004-1-16 *****						
	730 Cr 59					
64.004-1-16	695 Cemetery		NALL CEM 27350	0	50,000	50,000 50,000
Bayside Cemetery Association	Potsdam 2 407402	50,000	COUNTY TAXABLE VALUE		0	
PO Box 491	ACRES 12.90	50,000	TOWN TAXABLE VALUE		0	
Potsdam, NY 13676	EAST-0328168 NRTH-1696465		SCHOOL TAXABLE VALUE		0	
	FULL MARKET VALUE	52,083	FD034 Potsdam Fire Prot		0 TO M	
			50,000 EX			
***** 64.004-2-7 *****						
	6530 Sh 56					8-315- 2
64.004-2-7	695 Cemetery		NALL CEM 27350	0	98,000	98,000 98,000
St Mary's Cemetery	Potsdam 2 407402	67,200	COUNTY TAXABLE VALUE		0	
17 Lawrence Ave	Re: St. Marys Cemetery/	98,000	TOWN TAXABLE VALUE		0	
Potsdam, NY 13676	Parishville Road		SCHOOL TAXABLE VALUE		0	
	ACRES 29.60		FD034 Potsdam Fire Prot		0 TO M	
	EAST-0334323 NRTH-1697554		98,000 EX			
	FULL MARKET VALUE	102,083				

STATE OF NEW YORK
 COUNTY - St Lawrence
 TOWN - Potsdam
 SWIS - 407489

2 0 1 2 T E N T A T I V E A S S E S S M E N T R O L L
 WHOLLY EXEMPT SECTION OF THE ROLL - 8
 M A P S E C T I O N - 064
 S U B - S E C T I O N - 004
 UNIFORM PERCENT OF VALUE IS 096.00

PAGE 1806
 VALUATION DATE-JUL 01, 2011
 TAXABLE STATUS DATE-MAR 01, 2012
 RPS150/V04/L015
 CURRENT DATE 4/25/2012

*** S P E C I A L D I S T R I C T S U M M A R Y ***

CODE	DISTRICT NAME	TOTAL PARCELS	EXTENSION TYPE	EXTENSION VALUE	AD VALOREM VALUE	EXEMPT AMOUNT	TAXABLE VALUE
FD034	Potsdam Fire P	2	TOTAL M		148,000	148,000	

*** S C H O O L D I S T R I C T S U M M A R Y ***

CODE	DISTRICT NAME	TOTAL PARCELS	ASSESSED LAND	ASSESSED TOTAL	EXEMPT AMOUNT	TOTAL TAXABLE	STAR AMOUNT	STAR TAXABLE
407402	Potsdam 2	2	117,200	148,000	148,000			
	S U B - T O T A L	2	117,200	148,000	148,000			
	T O T A L	2	117,200	148,000	148,000			

*** S Y S T E M C O D E S S U M M A R Y ***

NO SYSTEM EXEMPTIONS AT THIS LEVEL

*** E X E M P T I O N S U M M A R Y ***

CODE	DESCRIPTION	TOTAL PARCELS	COUNTY	TOWN	SCHOOL
27350	NALL CEM	2	148,000	148,000	148,000
	T O T A L	2	148,000	148,000	148,000

*** G R A N D T O T A L S ***

ROLL SEC	DESCRIPTION	TOTAL PARCELS	ASSESSED LAND	ASSESSED TOTAL	TAXABLE COUNTY	TAXABLE TOWN	TAXABLE SCHOOL	STAR TAXABLE
8	WHOLLY EXEMPT	2	117,200	148,000				

STATE OF NEW YORK
 COUNTY - St Lawrence
 TOWN - Potsdam
 SWIS - 407489

2 0 1 2 T E N T A T I V E A S S E S S M E N T R O L L
 WHOLLY EXEMPT SECTION OF THE ROLL - 8

PAGE 1807
 VALUATION DATE-JUL 01, 2011
 TAXABLE STATUS DATE-MAR 01, 2012

TAX MAP NUMBER SEQUENCE
 UNIFORM PERCENT OF VALUE IS 096.00
 UNIFORM PERCENT OF VALUE IS 096.00

TAX MAP PARCEL NUMBER	PROPERTY LOCATION & CLASS	ASSESSMENT	EXEMPTION CODE-----	COUNTY-----	TOWN-----	SCHOOL
CURRENT OWNERS NAME	SCHOOL DISTRICT	LAND	TAX DESCRIPTION	TAXABLE VALUE		
CURRENT OWNERS ADDRESS	PARCEL SIZE/GRID COORD	TOTAL	SPECIAL DISTRICTS	ACCOUNT NO.		
***** 64.035-4-2 *****						
64.035-4-2	May Rd 311 Res vac land		Vol Fire D 26400	0	13,600	13,600
Potsdam Fire Department	Potsdam 2 407402	13,600	COUNTY TAXABLE VALUE		0	13,600
PO Box 756	123083	13,600	TOWN TAXABLE VALUE		0	
Potsdam, NY 13676	ACRES 1.40		SCHOOL TAXABLE VALUE		0	
	EAST-0332520 NRTH-1709762		FD034 Potsdam Fire Prot		0 TO M	
	DEED BOOK 979 PG-00573		13,600 EX			
	FULL MARKET VALUE	14,167				

STATE OF NEW YORK
 COUNTY - St Lawrence
 TOWN - Potsdam
 SWIS - 407489

2 0 1 2 T E N T A T I V E A S S E S S M E N T R O L L
 WHOLLY EXEMPT SECTION OF THE ROLL - 8
 M A P S E C T I O N - 064
 S U B - S E C T I O N - 035
 UNIFORM PERCENT OF VALUE IS 096.00

PAGE 1808
 VALUATION DATE-JUL 01, 2011
 TAXABLE STATUS DATE-MAR 01, 2012
 RPS150/V04/L015
 CURRENT DATE 4/25/2012

*** S P E C I A L D I S T R I C T S U M M A R Y ***

CODE	DISTRICT NAME	TOTAL PARCELS	EXTENSION TYPE	EXTENSION VALUE	AD VALOREM VALUE	EXEMPT AMOUNT	TAXABLE VALUE
FD034	Potsdam Fire P	1	TOTAL M		13,600	13,600	

*** S C H O O L D I S T R I C T S U M M A R Y ***

CODE	DISTRICT NAME	TOTAL PARCELS	ASSESSED LAND	ASSESSED TOTAL	EXEMPT AMOUNT	TOTAL TAXABLE	STAR AMOUNT	STAR TAXABLE
407402	Potsdam 2	1	13,600	13,600	13,600			
	S U B - T O T A L	1	13,600	13,600	13,600			
	T O T A L	1	13,600	13,600	13,600			

*** S Y S T E M C O D E S S U M M A R Y ***

NO SYSTEM EXEMPTIONS AT THIS LEVEL

*** E X E M P T I O N S U M M A R Y ***

CODE	DESCRIPTION	TOTAL PARCELS	COUNTY	TOWN	SCHOOL
26400	Vol Fire D	1	13,600	13,600	13,600
	T O T A L	1	13,600	13,600	13,600

*** G R A N D T O T A L S ***

ROLL SEC	DESCRIPTION	TOTAL PARCELS	ASSESSED LAND	ASSESSED TOTAL	TAXABLE COUNTY	TAXABLE TOWN	TAXABLE SCHOOL	STAR TAXABLE
8	WHOLLY EXEMPT	1	13,600	13,600				

STATE OF NEW YORK
 COUNTY - St Lawrence
 TOWN - Potsdam
 SWIS - 407489

2 0 1 2 T E N T A T I V E A S S E S S M E N T R O L L
 WHOLLY EXEMPT SECTION OF THE ROLL - 8

PAGE 1809
 VALUATION DATE-JUL 01, 2011
 TAXABLE STATUS DATE-MAR 01, 2012

TAX MAP NUMBER SEQUENCE
 UNIFORM PERCENT OF VALUE IS 096.00
 UNIFORM PERCENT OF VALUE IS 096.00

TAX MAP PARCEL NUMBER	PROPERTY LOCATION & CLASS	ASSESSMENT	EXEMPTION CODE-----	COUNTY-----	TOWN-----	SCHOOL
CURRENT OWNERS NAME	SCHOOL DISTRICT	LAND	TAX DESCRIPTION	TAXABLE VALUE		
CURRENT OWNERS ADDRESS	PARCEL SIZE/GRID COORD	TOTAL	SPECIAL DISTRICTS	ACCOUNT NO.		
***** 64.042-4-20 *****						
64.042-4-20	115,120 Lower Cherry St					
Village Of Potsdam	853 Sewage - WTRFNT		V/OTSCORP 13740	0	1630,000	1630,000
Civic Ctr	Potsdam 2 407402	113,600	COUNTY TAXABLE VALUE		0	1630,000
Potsdam, NY 13676	Village Highway Dept	1630,000	TOWN TAXABLE VALUE		0	
	5 Stall W/office		SCHOOL TAXABLE VALUE		0	
	Disposal Plant		FD034 Potsdam Fire Prot		0 TO M	
	ACRES 7.50		1630,000 EX			
	EAST-0327453 NRTH-1707232					
	FULL MARKET VALUE	1697,917				

STATE OF NEW YORK
 COUNTY - St Lawrence
 TOWN - Potsdam
 SWIS - 407489

2 0 1 2 T E N T A T I V E A S S E S S M E N T R O L L
 WHOLLY EXEMPT SECTION OF THE ROLL - 8
 M A P S E C T I O N - 064
 S U B - S E C T I O N - 042
 UNIFORM PERCENT OF VALUE IS 096.00

PAGE 1810
 VALUATION DATE-JUL 01, 2011
 TAXABLE STATUS DATE-MAR 01, 2012
 RPS150/V04/L015
 CURRENT DATE 4/25/2012

*** S P E C I A L D I S T R I C T S U M M A R Y ***

CODE	DISTRICT NAME	TOTAL PARCELS	EXTENSION TYPE	EXTENSION VALUE	AD VALOREM VALUE	EXEMPT AMOUNT	TAXABLE VALUE
FD034	Potsdam Fire P	1	TOTAL M		1630,000	1630,000	

*** S C H O O L D I S T R I C T S U M M A R Y ***

CODE	DISTRICT NAME	TOTAL PARCELS	ASSESSED LAND	ASSESSED TOTAL	EXEMPT AMOUNT	TOTAL TAXABLE	STAR AMOUNT	STAR TAXABLE
407402	Potsdam 2	1	113,600	1630,000	1630,000			
	S U B - T O T A L	1	113,600	1630,000	1630,000			
	T O T A L	1	113,600	1630,000	1630,000			

*** S Y S T E M C O D E S S U M M A R Y ***

NO SYSTEM EXEMPTIONS AT THIS LEVEL

*** E X E M P T I O N S U M M A R Y ***

CODE	DESCRIPTION	TOTAL PARCELS	COUNTY	TOWN	SCHOOL
13740	V/OTSCORP	1	1630,000	1630,000	1630,000
	T O T A L	1	1630,000	1630,000	1630,000

*** G R A N D T O T A L S ***

ROLL SEC	DESCRIPTION	TOTAL PARCELS	ASSESSED LAND	ASSESSED TOTAL	TAXABLE COUNTY	TAXABLE TOWN	TAXABLE SCHOOL	STAR TAXABLE
8	WHOLLY EXEMPT	1	113,600	1630,000				

STATE OF NEW YORK
 COUNTY - St Lawrence
 TOWN - Potsdam
 SWIS - 407489

2 0 1 2 T E N T A T I V E A S S E S S M E N T R O L L
 WHOLLY EXEMPT SECTION OF THE ROLL - 8
 TAX MAP NUMBER SEQUENCE
 UNIFORM PERCENT OF VALUE IS 096.00
 UNIFORM PERCENT OF VALUE IS 096.00

PAGE 1811
 VALUATION DATE-JUL 01, 2011
 TAXABLE STATUS DATE-MAR 01, 2012

TAX MAP PARCEL NUMBER	PROPERTY LOCATION & CLASS	ASSESSMENT	EXEMPTION CODE-----	COUNTY-----	TOWN-----	SCHOOL
CURRENT OWNERS NAME	SCHOOL DISTRICT	LAND	TAX DESCRIPTION	TAXABLE VALUE		
CURRENT OWNERS ADDRESS	PARCEL SIZE/GRID COORD	TOTAL	SPECIAL DISTRICTS			ACCOUNT NO.
***** 64.065-5-2 *****						
150 Maple St						1-166-10
64.065-5-2	311 Res vac land		Educationa 25120	0	9,200	9,200
Clarkson University	Potsdam 2 407402	9,200	COUNTY TAXABLE VALUE			9,200
% Finance Director	93sp60000	9,200	TOWN TAXABLE VALUE			
PO Box 5546	87sp26000		SCHOOL TAXABLE VALUE			
Potsdam, NY 13699-5546	X		FD034 Potsdam Fire Prot		0 TO M	
	FRNT 78.00 DPTH 218.00		9,200 EX			
	EAST-0325042 NRTH-1701403					
	DEED BOOK 1073 PG-526					
	FULL MARKET VALUE	9,583				
***** 64.065-5-3 *****						
148 Maple St						1-175- 3
64.065-5-3	210 1 Family Res		Educationa 25120	0	55,000	55,000
Clarkson University	Potsdam 2 407402	13,700	COUNTY TAXABLE VALUE			55,000
% Finance Director	93sp55000	55,000	TOWN TAXABLE VALUE			
PO Box 5546	X		SCHOOL TAXABLE VALUE			
Potsdam, NY 13699-5546	142x105x75x222		EZ002 Empire Zone		0 TO C	
	FRNT 142.00 DPTH 222.00		55,000 EX			
	EAST-0325118 NRTH-1701381		FD034 Potsdam Fire Prot		0 TO M	
	DEED BOOK 1069 PG-691		55,000 EX			
	FULL MARKET VALUE	57,292				
***** 64.065-5-4 *****						
142 Maple St						
64.065-5-4	484 1 use sm bld		Educationa 25120	0	32,000	32,000
Clarkson University	Potsdam 2 407402	10,500	COUNTY TAXABLE VALUE			32,000
8 Clarkson Ave	100x60x60x140	32,000	TOWN TAXABLE VALUE			
Potsdam, NY 13676	X		SCHOOL TAXABLE VALUE			
	X		FD034 Potsdam Fire Prot		0 TO M	
	FRNT 100.00 DPTH 100.00		32,000 EX			
	EAST-0325194 NRTH-1701332					
	DEED BOOK 2010 PG-15134					
	FULL MARKET VALUE	33,333				
***** 64.065-5-7.1 *****						
Off Maple						
64.065-5-7.1	613 College/univ		Educationa 25120	0	17,300	17,300
Clarkson University	Potsdam 2 407402	17,300	COUNTY TAXABLE VALUE			17,300
Attn: Dir Fin Operations	ACRES 2.70	17,300	TOWN TAXABLE VALUE			
PO Box 5546	EAST-0325230 NRTH-1701038		SCHOOL TAXABLE VALUE			
Potsdam, NY 13699-5546	DEED BOOK 1002 PG-00903		FD034 Potsdam Fire Prot		0 TO M	
	FULL MARKET VALUE	18,021	17,300 EX			

STATE OF NEW YORK
 COUNTY - St Lawrence
 TOWN - Potsdam
 SWIS - 407489

2 0 1 2 T E N T A T I V E A S S E S S M E N T R O L L
 WHOLLY EXEMPT SECTION OF THE ROLL - 8
 M A P S E C T I O N - 064
 S U B - S E C T I O N - 065
 UNIFORM PERCENT OF VALUE IS 096.00

PAGE 1812
 VALUATION DATE-JUL 01, 2011
 TAXABLE STATUS DATE-MAR 01, 2012
 RPS150/V04/L015
 CURRENT DATE 4/25/2012

*** S P E C I A L D I S T R I C T S U M M A R Y ***

CODE	DISTRICT NAME	TOTAL PARCELS	EXTENSION TYPE	EXTENSION VALUE	AD VALOREM VALUE	EXEMPT AMOUNT	TAXABLE VALUE
EZ002	Empire Zone	1	TOTAL C		55,000	55,000	
FD034	Potsdam Fire P	4	TOTAL M		113,500	113,500	

*** S C H O O L D I S T R I C T S U M M A R Y ***

CODE	DISTRICT NAME	TOTAL PARCELS	ASSESSED LAND	ASSESSED TOTAL	EXEMPT AMOUNT	TOTAL TAXABLE	STAR AMOUNT	STAR TAXABLE
407402	Potsdam 2	4	50,700	113,500	113,500			
	S U B - T O T A L	4	50,700	113,500	113,500			
	T O T A L	4	50,700	113,500	113,500			

*** S Y S T E M C O D E S S U M M A R Y ***

NO SYSTEM EXEMPTIONS AT THIS LEVEL

*** E X E M P T I O N S U M M A R Y ***

CODE	DESCRIPTION	TOTAL PARCELS	COUNTY	TOWN	SCHOOL
25120	Educationa	4	113,500	113,500	113,500
	T O T A L	4	113,500	113,500	113,500

*** G R A N D T O T A L S ***

ROLL SEC	DESCRIPTION	TOTAL PARCELS	ASSESSED LAND	ASSESSED TOTAL	TAXABLE COUNTY	TAXABLE TOWN	TAXABLE SCHOOL	STAR TAXABLE
8	WHOLLY EXEMPT	4	50,700	113,500				

STATE OF NEW YORK
 COUNTY - St Lawrence
 TOWN - Potsdam
 SWIS - 407489

2 0 1 2 T E N T A T I V E A S S E S S M E N T R O L L
 WHOLLY EXEMPT SECTION OF THE ROLL - 8

PAGE 1813
 VALUATION DATE-JUL 01, 2011
 TAXABLE STATUS DATE-MAR 01, 2012

TAX MAP NUMBER SEQUENCE
 UNIFORM PERCENT OF VALUE IS 096.00
 UNIFORM PERCENT OF VALUE IS 096.00

TAX MAP PARCEL NUMBER	PROPERTY LOCATION & CLASS	ASSESSMENT	EXEMPTION CODE-----	COUNTY-----	TOWN-----	SCHOOL
CURRENT OWNERS NAME	SCHOOL DISTRICT	LAND	TAX DESCRIPTION	TAXABLE VALUE		
CURRENT OWNERS ADDRESS	PARCEL SIZE/GRID COORD	TOTAL	SPECIAL DISTRICTS			ACCOUNT NO.
***** 64.073-2-1 *****						
64.073-2-1	81 Clarkson Ave		V/OTSCORP 13740	0	778,300	778,300
Village Of Potsdam	822 Water supply					778,300
PO Box 5168	Potsdam 2 407402	56,000	COUNTY TAXABLE VALUE			0
Potsdam, NY 13676	Re:water Tower	778,300	TOWN TAXABLE VALUE			0
	FRNT 100.00 DPTH 200.00		SCHOOL TAXABLE VALUE			0
	EAST-0325609 NRTH-1698871		FD034 Potsdam Fire Prot			0 TO M
	DEED BOOK 932 PG-895		778,300 EX			
	FULL MARKET VALUE	810,729				

STATE OF NEW YORK
 COUNTY - St Lawrence
 TOWN - Potsdam
 SWIS - 407489

2 0 1 2 T E N T A T I V E A S S E S S M E N T R O L L
 WHOLLY EXEMPT SECTION OF THE ROLL - 8
 M A P S E C T I O N - 064
 S U B - S E C T I O N - 073
 UNIFORM PERCENT OF VALUE IS 096.00

PAGE 1814
 VALUATION DATE-JUL 01, 2011
 TAXABLE STATUS DATE-MAR 01, 2012
 RPS150/V04/L015
 CURRENT DATE 4/25/2012

*** S P E C I A L D I S T R I C T S U M M A R Y ***

CODE	DISTRICT NAME	TOTAL PARCELS	EXTENSION TYPE	EXTENSION VALUE	AD VALOREM VALUE	EXEMPT AMOUNT	TAXABLE VALUE
FD034	Potsdam Fire P	1	TOTAL M		778,300	778,300	

*** S C H O O L D I S T R I C T S U M M A R Y ***

CODE	DISTRICT NAME	TOTAL PARCELS	ASSESSED LAND	ASSESSED TOTAL	EXEMPT AMOUNT	TOTAL TAXABLE	STAR AMOUNT	STAR TAXABLE
407402	Potsdam 2	1	56,000	778,300	778,300			
	S U B - T O T A L	1	56,000	778,300	778,300			
	T O T A L	1	56,000	778,300	778,300			

*** S Y S T E M C O D E S S U M M A R Y ***

NO SYSTEM EXEMPTIONS AT THIS LEVEL

*** E X E M P T I O N S U M M A R Y ***

CODE	DESCRIPTION	TOTAL PARCELS	COUNTY	TOWN	SCHOOL
13740	V/OTSCORP	1	778,300	778,300	778,300
	T O T A L	1	778,300	778,300	778,300

*** G R A N D T O T A L S ***

ROLL SEC	DESCRIPTION	TOTAL PARCELS	ASSESSED LAND	ASSESSED TOTAL	TAXABLE COUNTY	TAXABLE TOWN	TAXABLE SCHOOL	STAR TAXABLE
8	WHOLLY EXEMPT	1	56,000	778,300				

STATE OF NEW YORK
 COUNTY - St Lawrence
 TOWN - Potsdam
 SWIS - 407489

2 0 1 2 T E N T A T I V E A S S E S S M E N T R O L L
 WHOLLY EXEMPT SECTION OF THE ROLL - 8

PAGE 1815
 VALUATION DATE-JUL 01, 2011
 TAXABLE STATUS DATE-MAR 01, 2012

TAX MAP NUMBER SEQUENCE
 UNIFORM PERCENT OF VALUE IS 096.00
 UNIFORM PERCENT OF VALUE IS 096.00

TAX MAP PARCEL NUMBER	PROPERTY LOCATION & CLASS	ASSESSMENT	EXEMPTION CODE-----	COUNTY-----	TOWN-----	SCHOOL
CURRENT OWNERS NAME	SCHOOL DISTRICT	LAND	TAX DESCRIPTION	TAXABLE VALUE		
CURRENT OWNERS ADDRESS	PARCEL SIZE/GRID COORD	TOTAL	SPECIAL DISTRICTS	ACCOUNT NO.		
***** 65.001-1-12.111 *****						
65.001-1-12.111	Hatch Rd		SCHOOL 408 13800	0	291,900	291,900
Clarkson University	613 College/univ					291,900
Attn: Dir Fin Operations	Potsdam 2 407402	252,500	COUNTY TAXABLE VALUE		0	
PO Box 5546	Re: Solar Experimental Bl	291,900	TOWN TAXABLE VALUE		0	
Potsdam, NY 13699-5546	Ref 1040-1112		SCHOOL TAXABLE VALUE		0	
	ACRES 73.90		FD034 Potsdam Fire Prot		0 TO M	
	EAST-0338392 NRTH-1705395		291,900 EX			
	DEED BOOK 353 PG-00335					
	FULL MARKET VALUE	304,063				
***** 65.001-2-31 *****						
65.001-2-31	221-229 Sh 11B, 142,150 Hatch Rd		VG O/S LIM 13730	0	2030,000	2030,000
Village Of Potsdam	844 Air transprt					2030,000
PO Box 5168	Potsdam 2 407402	1231,600	COUNTY TAXABLE VALUE		0	
Potsdam, NY 13676	Municipal Airport	2030,000	TOWN TAXABLE VALUE		0	
	Ref:1033-86&88		SCHOOL TAXABLE VALUE		0	
	& 1040/1112 & 2007/7826		FD034 Potsdam Fire Prot		2030,000 TO M	
	ACRES 228.70					
	EAST-0341076 NRTH-1705467					
	DEED BOOK 811 PG-00580					
	FULL MARKET VALUE	2114,583				

STATE OF NEW YORK
 COUNTY - St Lawrence
 TOWN - Potsdam
 SWIS - 407489

2 0 1 2 T E N T A T I V E A S S E S S M E N T R O L L
 WHOLLY EXEMPT SECTION OF THE ROLL - 8
 M A P S E C T I O N - 065
 S U B - S E C T I O N - 001
 UNIFORM PERCENT OF VALUE IS 096.00

PAGE 1816
 VALUATION DATE-JUL 01, 2011
 TAXABLE STATUS DATE-MAR 01, 2012
 RPS150/V04/L015
 CURRENT DATE 4/25/2012

*** S P E C I A L D I S T R I C T S U M M A R Y ***

CODE	DISTRICT NAME	TOTAL PARCELS	EXTENSION TYPE	EXTENSION VALUE	AD VALOREM VALUE	EXEMPT AMOUNT	TAXABLE VALUE
FD034	Potsdam Fire P	2	TOTAL M		2321,900	291,900	2030,000

*** S C H O O L D I S T R I C T S U M M A R Y ***

CODE	DISTRICT NAME	TOTAL PARCELS	ASSESSED LAND	ASSESSED TOTAL	EXEMPT AMOUNT	TOTAL TAXABLE	STAR AMOUNT	STAR TAXABLE
407402	Potsdam 2	2	1484,100	2321,900	2321,900			
	S U B - T O T A L	2	1484,100	2321,900	2321,900			
	T O T A L	2	1484,100	2321,900	2321,900			

*** S Y S T E M C O D E S S U M M A R Y ***

NO SYSTEM EXEMPTIONS AT THIS LEVEL

*** E X E M P T I O N S U M M A R Y ***

CODE	DESCRIPTION	TOTAL PARCELS	COUNTY	TOWN	SCHOOL
13730	VG O/S LIM	1	2030,000	2030,000	2030,000
13800	SCHOOL 408	1	291,900	291,900	291,900
	T O T A L	2	2321,900	2321,900	2321,900

*** G R A N D T O T A L S ***

ROLL SEC	DESCRIPTION	TOTAL PARCELS	ASSESSED LAND	ASSESSED TOTAL	TAXABLE COUNTY	TAXABLE TOWN	TAXABLE SCHOOL	STAR TAXABLE
8	WHOLLY EXEMPT	2	1484,100	2321,900				

STATE OF NEW YORK
 COUNTY - St Lawrence
 TOWN - Potsdam
 SWIS - 407489

2 0 1 2 T E N T A T I V E A S S E S S M E N T R O L L
 WHOLLY EXEMPT SECTION OF THE ROLL - 8

PAGE 1817
 VALUATION DATE-JUL 01, 2011
 TAXABLE STATUS DATE-MAR 01, 2012

TAX MAP NUMBER SEQUENCE
 UNIFORM PERCENT OF VALUE IS 096.00
 UNIFORM PERCENT OF VALUE IS 096.00

TAX MAP PARCEL NUMBER	PROPERTY LOCATION & CLASS	ASSESSMENT	EXEMPTION CODE-----	COUNTY-----	TOWN-----	SCHOOL
CURRENT OWNERS NAME	SCHOOL DISTRICT	LAND	TAX DESCRIPTION	TAXABLE VALUE		
CURRENT OWNERS ADDRESS	PARCEL SIZE/GRID COORD	TOTAL	SPECIAL DISTRICTS	ACCOUNT NO.		
***** 65.003-1-66 *****						
65.003-1-66	307 Sh 11B					
Clarkson University	613 College/univ		Educationa 25120	0	103,700	103,700
Attn: Dir Fin Operations	Potsdam 2 407402	100,000	COUNTY TAXABLE VALUE		0	103,700
PO Box 5546	ACRES 29.50	103,700	TOWN TAXABLE VALUE		0	
Potsdam, NY 13699-5546	EAST-0339562 NRTH-1703276		SCHOOL TAXABLE VALUE		0	
	DEED BOOK 353 PG-335		FD034 Potsdam Fire Prot		0 TO M	
	FULL MARKET VALUE	108,021	103,700 EX			

STATE OF NEW YORK
 COUNTY - St Lawrence
 TOWN - Potsdam
 SWIS - 407489

2 0 1 2 T E N T A T I V E A S S E S S M E N T R O L L
 WHOLLY EXEMPT SECTION OF THE ROLL - 8
 M A P S E C T I O N - 065
 S U B - S E C T I O N - 003
 UNIFORM PERCENT OF VALUE IS 096.00

PAGE 1818
 VALUATION DATE-JUL 01, 2011
 TAXABLE STATUS DATE-MAR 01, 2012
 RPS150/V04/L015
 CURRENT DATE 4/25/2012

*** S P E C I A L D I S T R I C T S U M M A R Y ***

CODE	DISTRICT NAME	TOTAL PARCELS	EXTENSION TYPE	EXTENSION VALUE	AD VALOREM VALUE	EXEMPT AMOUNT	TAXABLE VALUE
FD034	Potsdam Fire P	1	TOTAL M		103,700	103,700	

*** S C H O O L D I S T R I C T S U M M A R Y ***

CODE	DISTRICT NAME	TOTAL PARCELS	ASSESSED LAND	ASSESSED TOTAL	EXEMPT AMOUNT	TOTAL TAXABLE	STAR AMOUNT	STAR TAXABLE
407402	Potsdam 2	1	100,000	103,700	103,700			
	S U B - T O T A L	1	100,000	103,700	103,700			
	T O T A L	1	100,000	103,700	103,700			

*** S Y S T E M C O D E S S U M M A R Y ***

NO SYSTEM EXEMPTIONS AT THIS LEVEL

*** E X E M P T I O N S U M M A R Y ***

CODE	DESCRIPTION	TOTAL PARCELS	COUNTY	TOWN	SCHOOL
25120	Educational	1	103,700	103,700	103,700
	T O T A L	1	103,700	103,700	103,700

*** G R A N D T O T A L S ***

ROLL SEC	DESCRIPTION	TOTAL PARCELS	ASSESSED LAND	ASSESSED TOTAL	TAXABLE COUNTY	TAXABLE TOWN	TAXABLE SCHOOL	STAR TAXABLE
8	WHOLLY EXEMPT	1	100,000	103,700				

STATE OF NEW YORK
 COUNTY - St Lawrence
 TOWN - Potsdam
 SWIS - 407489

2 0 1 2 T E N T A T I V E A S S E S S M E N T R O L L
 WHOLLY EXEMPT SECTION OF THE ROLL - 8

PAGE 1819
 VALUATION DATE-JUL 01, 2011
 TAXABLE STATUS DATE-MAR 01, 2012

TAX MAP NUMBER SEQUENCE
 UNIFORM PERCENT OF VALUE IS 096.00
 UNIFORM PERCENT OF VALUE IS 096.00

TAX MAP PARCEL NUMBER	PROPERTY LOCATION & CLASS	ASSESSMENT	EXEMPTION CODE	COUNTY	TOWN	SCHOOL
CURRENT OWNERS NAME	SCHOOL DISTRICT	LAND	TAX DESCRIPTION	TAXABLE VALUE		
CURRENT OWNERS ADDRESS	PARCEL SIZE/GRID COORD	TOTAL	SPECIAL DISTRICTS		ACCOUNT NO.	

65.055-2-6	Sh 11B 314 Rural vac<10		Other Non 25300	0	65.055-2-6	1-257- 8
Pamoja International Cultural	Potsdam 2 407402	8,600	COUNTY TAXABLE VALUE			8,600
600 Smith Rd Suit A	X	8,600	TOWN TAXABLE VALUE			0
Brasher Falls, NY 13613	X		SCHOOL TAXABLE VALUE			0
	X		FD034 Potsdam Fire Prot			0 TO M
	FRNT 100.00 DPTH 224.00		8,600 EX			
	EAST-0345255 NRTH-1702581					
	DEED BOOK 2005 PG-22705					
	FULL MARKET VALUE	8,958				

STATE OF NEW YORK
 COUNTY - St Lawrence
 TOWN - Potsdam
 SWIS - 407489

2 0 1 2 T E N T A T I V E A S S E S S M E N T R O L L
 WHOLLY EXEMPT SECTION OF THE ROLL - 8
 M A P S E C T I O N - 065
 S U B - S E C T I O N - 055
 UNIFORM PERCENT OF VALUE IS 096.00

PAGE 1820
 VALUATION DATE-JUL 01, 2011
 TAXABLE STATUS DATE-MAR 01, 2012
 RPS150/V04/L015
 CURRENT DATE 4/25/2012

*** S P E C I A L D I S T R I C T S U M M A R Y ***

CODE	DISTRICT NAME	TOTAL PARCELS	EXTENSION TYPE	EXTENSION VALUE	AD VALOREM VALUE	EXEMPT AMOUNT	TAXABLE VALUE
FD034	Potsdam Fire P	1	TOTAL M		8,600	8,600	

*** S C H O O L D I S T R I C T S U M M A R Y ***

CODE	DISTRICT NAME	TOTAL PARCELS	ASSESSED LAND	ASSESSED TOTAL	EXEMPT AMOUNT	TOTAL TAXABLE	STAR AMOUNT	STAR TAXABLE
407402	Potsdam 2	1	8,600	8,600	8,600			
	S U B - T O T A L	1	8,600	8,600	8,600			
	T O T A L	1	8,600	8,600	8,600			

*** S Y S T E M C O D E S S U M M A R Y ***

NO SYSTEM EXEMPTIONS AT THIS LEVEL

*** E X E M P T I O N S U M M A R Y ***

CODE	DESCRIPTION	TOTAL PARCELS	COUNTY	TOWN	SCHOOL
25300	Other Non	1	8,600	8,600	8,600
	T O T A L	1	8,600	8,600	8,600

*** G R A N D T O T A L S ***

ROLL SEC	DESCRIPTION	TOTAL PARCELS	ASSESSED LAND	ASSESSED TOTAL	TAXABLE COUNTY	TAXABLE TOWN	TAXABLE SCHOOL	STAR TAXABLE
8	WHOLLY EXEMPT	1	8,600	8,600				

STATE OF NEW YORK
 COUNTY - St Lawrence
 TOWN - Potsdam
 SWIS - 407489

2 0 1 2 T E N T A T I V E A S S E S S M E N T R O L L
 WHOLLY EXEMPT SECTION OF THE ROLL - 8
 TAX MAP NUMBER SEQUENCE
 UNIFORM PERCENT OF VALUE IS 096.00
 UNIFORM PERCENT OF VALUE IS 096.00

PAGE 1821
 VALUATION DATE-JUL 01, 2011
 TAXABLE STATUS DATE-MAR 01, 2012

TAX MAP PARCEL NUMBER	PROPERTY LOCATION & CLASS	ASSESSMENT	EXEMPTION CODE	COUNTY	TOWN	SCHOOL
CURRENT OWNERS NAME	SCHOOL DISTRICT	LAND	TAX DESCRIPTION	TAXABLE VALUE		
CURRENT OWNERS ADDRESS	PARCEL SIZE/GRID COORD	TOTAL	SPECIAL DISTRICTS			ACCOUNT NO.
***** 75.002-2-5.12 *****						
6721 Ush 11						
75.002-2-5.12	615 Educatn fac		Other Non 25300	0	360,000	360,000 360,000
Northern New York Network Lib	Potsdam 2 407402	40,000	COUNTY TAXABLE VALUE			0
6721 US Highway 11	2000sp25000	360,000	TOWN TAXABLE VALUE			0
Potsdam, NY 13676	ACRES 6.00		SCHOOL TAXABLE VALUE			0
	EAST-0303994 NRTH-1688834		AG002 Ag Dist #2			.00 MT
	DEED BOOK 2000 PG-16780		FD034 Potsdam Fire Prot			0 TO M
	FULL MARKET VALUE	375,000	360,000 EX			
***** 75.002-2-11.1 *****						
6805 Ush 11						1-215- 7. 2
75.002-2-11.1	642 Health bldg		Hospital 25210	0	2150,000	2150,000 2150,000
Hospice of St Law Valley Inc	Potsdam 2 407402	97,300	COUNTY TAXABLE VALUE			0
PO Box 469	91sp26000<	2150,000	TOWN TAXABLE VALUE			0
Potsdam, NY 13676	X		SCHOOL TAXABLE VALUE			0
	X		AG002 Ag Dist #2			.00 MT
	ACRES 8.10		FD034 Potsdam Fire Prot			0 TO M
	EAST-0305481 NRTH-1690100		2150,000 EX			
	DEED BOOK 2004 PG-22548					
	FULL MARKET VALUE	2239,583				
***** 75.002-2-12 *****						
Ush 11						8-314-15
75.002-2-12	695 Cemetery		NALL CEM 27350	0	17,000	17,000 17,000
Grant Cemetery	Potsdam 2 407402	17,000	COUNTY TAXABLE VALUE			0
Attn: Town Clerk	00001.40	17,000	TOWN TAXABLE VALUE			0
35 Market St	ACRES 1.40		SCHOOL TAXABLE VALUE			0
Potsdam, NY 13676	EAST-0305597 NRTH-1690346		AG002 Ag Dist #2			.00 MT
	DEED BOOK 261 PG-00068		FD034 Potsdam Fire Prot			0 TO M
	FULL MARKET VALUE	17,708	17,000 EX			

STATE OF NEW YORK
 COUNTY - St Lawrence
 TOWN - Potsdam
 SWIS - 407489

2 0 1 2 T E N T A T I V E A S S E S S M E N T R O L L
 WHOLLY EXEMPT SECTION OF THE ROLL - 8
 M A P S E C T I O N - 075
 S U B - S E C T I O N - 002
 UNIFORM PERCENT OF VALUE IS 096.00

PAGE 1822
 VALUATION DATE-JUL 01, 2011
 TAXABLE STATUS DATE-MAR 01, 2012
 RPS150/V04/L015
 CURRENT DATE 4/25/2012

*** S P E C I A L D I S T R I C T S U M M A R Y ***

CODE	DISTRICT NAME	TOTAL PARCELS	EXTENSION TYPE	EXTENSION VALUE	AD VALOREM VALUE	EXEMPT AMOUNT	TAXABLE VALUE
AG002	Ag Dist #2	3	MOVTAX				
FD034	Potsdam Fire P	3	TOTAL M		2527,000	2527,000	

*** S C H O O L D I S T R I C T S U M M A R Y ***

CODE	DISTRICT NAME	TOTAL PARCELS	ASSESSED LAND	ASSESSED TOTAL	EXEMPT AMOUNT	TOTAL TAXABLE	STAR AMOUNT	STAR TAXABLE
407402	Potsdam 2	3	154,300	2527,000	2527,000			
	S U B - T O T A L	3	154,300	2527,000	2527,000			
	T O T A L	3	154,300	2527,000	2527,000			

*** S Y S T E M C O D E S S U M M A R Y ***

NO SYSTEM EXEMPTIONS AT THIS LEVEL

*** E X E M P T I O N S U M M A R Y ***

CODE	DESCRIPTION	TOTAL PARCELS	COUNTY	TOWN	SCHOOL
25210	Hospital	1	2150,000	2150,000	2150,000
25300	Other Non	1	360,000	360,000	360,000
27350	NALL CEM	1	17,000	17,000	17,000
	T O T A L	3	2527,000	2527,000	2527,000

STATE OF NEW YORK
COUNTY - St Lawrence
TOWN - Potsdam
SWIS - 407489

2 0 1 2 T E N T A T I V E A S S E S S M E N T R O L L
WHOLLY EXEMPT SECTION OF THE ROLL - 8
M A P S E C T I O N - 075
S U B - S E C T I O N - 002
UNIFORM PERCENT OF VALUE IS 096.00

PAGE 1823
VALUATION DATE-JUL 01, 2011
TAXABLE STATUS DATE-MAR 01, 2012
RPS150/V04/L015
CURRENT DATE 4/25/2012

*** G R A N D T O T A L S ***

ROLL SEC	DESCRIPTION	TOTAL PARCELS	ASSESSED LAND	ASSESSED TOTAL	TAXABLE COUNTY	TAXABLE TOWN	TAXABLE SCHOOL	STAR TAXABLE
8	WHOLLY EXEMPT	3	154,300	2527,000				

STATE OF NEW YORK
 COUNTY - St Lawrence
 TOWN - Potsdam
 SWIS - 407489

2 0 1 2 T E N T A T I V E A S S E S S M E N T R O L L
 WHOLLY EXEMPT SECTION OF THE ROLL - 8
 TAX MAP NUMBER SEQUENCE
 UNIFORM PERCENT OF VALUE IS 096.00
 UNIFORM PERCENT OF VALUE IS 096.00

PAGE 1824
 VALUATION DATE-JUL 01, 2011
 TAXABLE STATUS DATE-MAR 01, 2012

TAX MAP PARCEL NUMBER	PROPERTY LOCATION & CLASS	ASSESSMENT	EXEMPTION CODE-----	COUNTY-----	TOWN-----	SCHOOL
CURRENT OWNERS NAME	SCHOOL DISTRICT	LAND	TAX DESCRIPTION	TAXABLE VALUE		
CURRENT OWNERS ADDRESS	PARCEL SIZE/GRID COORD	TOTAL	SPECIAL DISTRICTS	ACCOUNT NO.		
***** 76.002-1-40.212 *****						
698	South Canton Rd					
76.002-1-40.212	210 1 Family Res		Other Non 25300	0	135,000	135,000 135,000
Assoc Of The North Country Uni	Potsdam 2 407402	20,600	COUNTY TAXABLE VALUE		0	
4 Commerce Ln	01sp8500	135,000	TOWN TAXABLE VALUE		0	
Canton, NY 13617	2002sp126000		SCHOOL TAXABLE VALUE		0	
	ACRES 1.90		FD034 Potsdam Fire Prot		0 TO M	
	EAST-0325940 NRTH-1693513		135,000 EX			
	DEED BOOK 2002 PG-15814					
	FULL MARKET VALUE	140,625				
***** 76.002-1-45 *****						
Cr 59						1-272- 8
76.002-1-45	314 Rural vac<10		Other Non 25300	0	14,900	14,900 14,900
Pamoja International Cultural	Potsdam 2 407402	14,900	COUNTY TAXABLE VALUE		0	
600 Smith Rd	X	14,900	TOWN TAXABLE VALUE		0	
Brasher Falls, NY 13613	90sp1000		SCHOOL TAXABLE VALUE		0	
	190x60x190x135		FD034 Potsdam Fire Prot		0 TO M	
	ACRES 1.80		14,900 EX			
	EAST-0327475 NRTH-1694800					
	DEED BOOK 1086 PG-1					
	FULL MARKET VALUE	15,521				
***** 76.002-1-54 *****						
Cr 59						
76.002-1-54	695 Cemetery		NALL CEM 27350	0	15,000	15,000 15,000
Sanjule Cemetery	Potsdam 2 407402	15,000	COUNTY TAXABLE VALUE		0	
% Town Clerk	Back Hannawa Rd/zone R-1	15,000	TOWN TAXABLE VALUE		0	
35 Market St	FRNT 210.00 DPTH		SCHOOL TAXABLE VALUE		0	
Potsdam, NY 13676	ACRES 1.00		FD034 Potsdam Fire Prot		0 TO M	
	EAST-0331892 NRTH-1688595		15,000 EX			
	FULL MARKET VALUE	15,625				
***** 76.002-2-1 *****						
Garfield Rd						8-314-14
76.002-2-1	695 Cemetery		NALL CEM 27350	0	52,000	52,000 52,000
Garfield Cemetery	Potsdam 2 407402	47,500	COUNTY TAXABLE VALUE		0	
Attn: Town Clerk	ACRES 3.80	52,000	TOWN TAXABLE VALUE		0	
35 Market St	EAST-0335508 NRTH-1695643		SCHOOL TAXABLE VALUE		0	
Potsdam, NY 13676	DEED BOOK 149A PG-00552		FD034 Potsdam Fire Prot		0 TO M	
	FULL MARKET VALUE	54,167	52,000 EX			
***** 76.002-2-8 *****						
11 Sh 72						1-183- 8
76.002-2-8	620 Religious		Religious 25110	0	1200,500	1200,500 1200,500
Nazarene Church	Potsdam 2 407402	186,100	COUNTY TAXABLE VALUE		0	
Attn: The Advisory Board Of	Re: New Nazarene Church	1200,500	TOWN TAXABLE VALUE		0	
Upstate Ny District	ACRES 7.80		SCHOOL TAXABLE VALUE		0	
11 State Highway 72	EAST-0335443 NRTH-1694151		FD034 Potsdam Fire Prot		0 TO M	
Potsdam, NY 13676	DEED BOOK 942 PG-00012		1200,500 EX			
	FULL MARKET VALUE	1250,521				

STATE OF NEW YORK
 COUNTY - St Lawrence
 TOWN - Potsdam
 SWIS - 407489

2 0 1 2 T E N T A T I V E A S S E S S M E N T R O L L
 WHOLLY EXEMPT SECTION OF THE ROLL - 8

PAGE 1825
 VALUATION DATE-JUL 01, 2011
 TAXABLE STATUS DATE-MAR 01, 2012

TAX MAP NUMBER SEQUENCE
 UNIFORM PERCENT OF VALUE IS 096.00
 UNIFORM PERCENT OF VALUE IS 096.00

TAX MAP PARCEL NUMBER	PROPERTY LOCATION & CLASS	ASSESSMENT	EXEMPTION CODE-----	COUNTY-----	TOWN-----	SCHOOL
CURRENT OWNERS NAME	SCHOOL DISTRICT	LAND	TAX DESCRIPTION	TAXABLE VALUE		
CURRENT OWNERS ADDRESS	PARCEL SIZE/GRID COORD	TOTAL	SPECIAL DISTRICTS	ACCOUNT NO.		

76.002-2-40	6425 Sh 56			76.002-2-40		8-302-12
New York State D.O.T.	651 Highway gar		New York S 12100	0	150,000	150,000 150,000
Region 7	Potsdam 2 407402	98,100	COUNTY TAXABLE VALUE			0
317 Washington St	Re: State Highway Garages	150,000	TOWN TAXABLE VALUE			0
Watertown, NY 13601	ACRES 4.40		SCHOOL TAXABLE VALUE			0
	EAST-0334556 NRTH-1694593		FD034 Potsdam Fire Prot		0 TO M	
	FULL MARKET VALUE	156,250	150,000 EX			

76.002-2-52	Garfield Rd			76.002-2-52		
St Mary's Cemetery	695 Cemetery		NALL CEM 27350	0	48,000	48,000 48,000
7 Lawrence Ave	Potsdam 2 407402	45,300	COUNTY TAXABLE VALUE			0
Potsdam, NY 13676	ACRES 2.90	48,000	TOWN TAXABLE VALUE			0
	EAST-0334907 NRTH-1695195		SCHOOL TAXABLE VALUE			0
	FULL MARKET VALUE	50,000	FD034 Potsdam Fire Prot		0 TO M	
			48,000 EX			

STATE OF NEW YORK
 COUNTY - St Lawrence
 TOWN - Potsdam
 SWIS - 407489

2 0 1 2 T E N T A T I V E A S S E S S M E N T R O L L
 WHOLLY EXEMPT SECTION OF THE ROLL - 8
 M A P S E C T I O N - 076
 S U B - S E C T I O N - 002
 UNIFORM PERCENT OF VALUE IS 096.00

PAGE 1826
 VALUATION DATE-JUL 01, 2011
 TAXABLE STATUS DATE-MAR 01, 2012
 RPS150/V04/L015
 CURRENT DATE 4/25/2012

*** S P E C I A L D I S T R I C T S U M M A R Y ***

CODE	DISTRICT NAME	TOTAL PARCELS	EXTENSION TYPE	EXTENSION VALUE	AD VALOREM VALUE	EXEMPT AMOUNT	TAXABLE VALUE
FD034	Potsdam Fire P	7	TOTAL M		1615,400	1615,400	

*** S C H O O L D I S T R I C T S U M M A R Y ***

CODE	DISTRICT NAME	TOTAL PARCELS	ASSESSED LAND	ASSESSED TOTAL	EXEMPT AMOUNT	TOTAL TAXABLE	STAR AMOUNT	STAR TAXABLE
407402	Potsdam 2	7	427,500	1615,400	1615,400			
	S U B - T O T A L	7	427,500	1615,400	1615,400			
	T O T A L	7	427,500	1615,400	1615,400			

*** S Y S T E M C O D E S S U M M A R Y ***

NO SYSTEM EXEMPTIONS AT THIS LEVEL

*** E X E M P T I O N S U M M A R Y ***

CODE	DESCRIPTION	TOTAL PARCELS	COUNTY	TOWN	SCHOOL
12100	New York S	1	150,000	150,000	150,000
25110	Religious	1	1200,500	1200,500	1200,500
25300	Other Non	2	149,900	149,900	149,900
27350	NALL CEM	3	115,000	115,000	115,000
	T O T A L	7	1615,400	1615,400	1615,400

STATE OF NEW YORK
COUNTY - St Lawrence
TOWN - Potsdam
SWIS - 407489

2 0 1 2 T E N T A T I V E A S S E S S M E N T R O L L
WHOLLY EXEMPT SECTION OF THE ROLL - 8
M A P S E C T I O N - 076
S U B - S E C T I O N - 002
UNIFORM PERCENT OF VALUE IS 096.00

PAGE 1827
VALUATION DATE-JUL 01, 2011
TAXABLE STATUS DATE-MAR 01, 2012
RPS150/V04/L015
CURRENT DATE 4/25/2012

*** G R A N D T O T A L S ***

ROLL SEC	DESCRIPTION	TOTAL PARCELS	ASSESSED LAND	ASSESSED TOTAL	TAXABLE COUNTY	TAXABLE TOWN	TAXABLE SCHOOL	STAR TAXABLE
8	WHOLLY EXEMPT	7	427,500	1615,400				

STATE OF NEW YORK
 COUNTY - St Lawrence
 TOWN - Potsdam
 SWIS - 407489

2 0 1 2 T E N T A T I V E A S S E S S M E N T R O L L
 WHOLLY EXEMPT SECTION OF THE ROLL - 8

PAGE 1828
 VALUATION DATE-JUL 01, 2011
 TAXABLE STATUS DATE-MAR 01, 2012

TAX MAP NUMBER SEQUENCE
 UNIFORM PERCENT OF VALUE IS 096.00
 UNIFORM PERCENT OF VALUE IS 096.00

TAX MAP PARCEL NUMBER	PROPERTY LOCATION & CLASS	ASSESSMENT	EXEMPTION CODE-----	COUNTY-----	TOWN-----	SCHOOL
CURRENT OWNERS NAME	SCHOOL DISTRICT	LAND	TAX DESCRIPTION	TAXABLE VALUE		
CURRENT OWNERS ADDRESS	PARCEL SIZE/GRID COORD	TOTAL	SPECIAL DISTRICTS	ACCOUNT NO.		
***** 76.003-1-24 *****						
76.003-1-24	South Canton Rd 695 Cemetery		NALL CEM 27350	0	14,000	14,000
Leete Cemetery	Potsdam 2 407402	14,000	COUNTY TAXABLE VALUE		0	14,000
% Town Clerk	175x160x200x130	14,000	TOWN TAXABLE VALUE		0	
35 Market St	FRNT 175.00 DPTH 145.00		SCHOOL TAXABLE VALUE		0	
Potsdam, NY 13676	EAST-0316904 NRTH-1685049		FD034 Potsdam Fire Prot		0 TO M	
	FULL MARKET VALUE	14,583	14,000 EX			

STATE OF NEW YORK
 COUNTY - St Lawrence
 TOWN - Potsdam
 SWIS - 407489

2 0 1 2 T E N T A T I V E A S S E S S M E N T R O L L
 WHOLLY EXEMPT SECTION OF THE ROLL - 8
 M A P S E C T I O N - 076
 S U B - S E C T I O N - 003
 UNIFORM PERCENT OF VALUE IS 096.00

PAGE 1829
 VALUATION DATE-JUL 01, 2011
 TAXABLE STATUS DATE-MAR 01, 2012
 RPS150/V04/L015
 CURRENT DATE 4/25/2012

*** S P E C I A L D I S T R I C T S U M M A R Y ***

CODE	DISTRICT NAME	TOTAL PARCELS	EXTENSION TYPE	EXTENSION VALUE	AD VALOREM VALUE	EXEMPT AMOUNT	TAXABLE VALUE
FD034	Potsdam Fire P	1	TOTAL M		14,000	14,000	

*** S C H O O L D I S T R I C T S U M M A R Y ***

CODE	DISTRICT NAME	TOTAL PARCELS	ASSESSED LAND	ASSESSED TOTAL	EXEMPT AMOUNT	TOTAL TAXABLE	STAR AMOUNT	STAR TAXABLE
407402	Potsdam 2	1	14,000	14,000	14,000			
	S U B - T O T A L	1	14,000	14,000	14,000			
	T O T A L	1	14,000	14,000	14,000			

*** S Y S T E M C O D E S S U M M A R Y ***

NO SYSTEM EXEMPTIONS AT THIS LEVEL

*** E X E M P T I O N S U M M A R Y ***

CODE	DESCRIPTION	TOTAL PARCELS	COUNTY	TOWN	SCHOOL
27350	NALL CEM	1	14,000	14,000	14,000
	T O T A L	1	14,000	14,000	14,000

*** G R A N D T O T A L S ***

ROLL SEC	DESCRIPTION	TOTAL PARCELS	ASSESSED LAND	ASSESSED TOTAL	TAXABLE COUNTY	TAXABLE TOWN	TAXABLE SCHOOL	STAR TAXABLE
8	WHOLLY EXEMPT	1	14,000	14,000				

STATE OF NEW YORK
 COUNTY - St Lawrence
 TOWN - Potsdam
 SWIS - 407489

2 0 1 2 T E N T A T I V E A S S E S S M E N T R O L L
 WHOLLY EXEMPT SECTION OF THE ROLL - 8

PAGE 1830
 VALUATION DATE-JUL 01, 2011
 TAXABLE STATUS DATE-MAR 01, 2012

TAX MAP NUMBER SEQUENCE
 UNIFORM PERCENT OF VALUE IS 096.00
 UNIFORM PERCENT OF VALUE IS 096.00

TAX MAP PARCEL NUMBER	PROPERTY LOCATION & CLASS	ASSESSMENT	EXEMPTION CODE	COUNTY	TOWN	SCHOOL
CURRENT OWNERS NAME	SCHOOL DISTRICT	LAND	TAX DESCRIPTION	TAXABLE VALUE		
CURRENT OWNERS ADDRESS	PARCEL SIZE/GRID COORD	TOTAL	SPECIAL DISTRICTS			ACCOUNT NO.
***** 76.004-1-12.12 *****						
	(off) CR 59					
76.004-1-12.12	721 Sand&gravel		Town Owned 13500	0	50,000	50,000
Town Of Potsdam	Potsdam 2 407402	50,000	COUNTY TAXABLE VALUE		0	50,000
35 Market St	gravel pit	50,000	TOWN TAXABLE VALUE		0	
Potsdam, NY 13676	x		SCHOOL TAXABLE VALUE		0	
	x		FD034 Potsdam Fire Prot		0 TO M	
	ACRES 10.00		50,000 EX			
	EAST-0330977 NRTH-1683897					
	DEED BOOK 2010 PG-8697					
	FULL MARKET VALUE	52,083				

STATE OF NEW YORK
 COUNTY - St Lawrence
 TOWN - Potsdam
 SWIS - 407489

2 0 1 2 T E N T A T I V E A S S E S S M E N T R O L L
 WHOLLY EXEMPT SECTION OF THE ROLL - 8
 M A P S E C T I O N - 076
 S U B - S E C T I O N - 004
 UNIFORM PERCENT OF VALUE IS 096.00

PAGE 1831
 VALUATION DATE-JUL 01, 2011
 TAXABLE STATUS DATE-MAR 01, 2012
 RPS150/V04/L015
 CURRENT DATE 4/25/2012

*** S P E C I A L D I S T R I C T S U M M A R Y ***

CODE	DISTRICT NAME	TOTAL PARCELS	EXTENSION TYPE	EXTENSION VALUE	AD VALOREM VALUE	EXEMPT AMOUNT	TAXABLE VALUE
FD034	Potsdam Fire P	1	TOTAL M		50,000	50,000	

*** S C H O O L D I S T R I C T S U M M A R Y ***

CODE	DISTRICT NAME	TOTAL PARCELS	ASSESSED LAND	ASSESSED TOTAL	EXEMPT AMOUNT	TOTAL TAXABLE	STAR AMOUNT	STAR TAXABLE
407402	Potsdam 2	1	50,000	50,000	50,000			
	S U B - T O T A L	1	50,000	50,000	50,000			
	T O T A L	1	50,000	50,000	50,000			

*** S Y S T E M C O D E S S U M M A R Y ***

NO SYSTEM EXEMPTIONS AT THIS LEVEL

*** E X E M P T I O N S U M M A R Y ***

CODE	DESCRIPTION	TOTAL PARCELS	COUNTY	TOWN	SCHOOL
13500	Town Owned	1	50,000	50,000	50,000
	T O T A L	1	50,000	50,000	50,000

*** G R A N D T O T A L S ***

ROLL SEC	DESCRIPTION	TOTAL PARCELS	ASSESSED LAND	ASSESSED TOTAL	TAXABLE COUNTY	TAXABLE TOWN	TAXABLE SCHOOL	STAR TAXABLE
8	WHOLLY EXEMPT	1	50,000	50,000				

STATE OF NEW YORK
 COUNTY - St Lawrence
 TOWN - Potsdam
 SWIS - 407489

2 0 1 2 T E N T A T I V E A S S E S S M E N T R O L L
 WHOLLY EXEMPT SECTION OF THE ROLL - 8
 TAX MAP NUMBER SEQUENCE
 UNIFORM PERCENT OF VALUE IS 096.00
 UNIFORM PERCENT OF VALUE IS 096.00

PAGE 1832
 VALUATION DATE-JUL 01, 2011
 TAXABLE STATUS DATE-MAR 01, 2012

TAX MAP PARCEL NUMBER	PROPERTY LOCATION & CLASS	ASSESSMENT	EXEMPTION CODE	COUNTY	TOWN	SCHOOL
CURRENT OWNERS NAME	SCHOOL DISTRICT	LAND	TAX DESCRIPTION	TAXABLE VALUE		ACCOUNT NO.
CURRENT OWNERS ADDRESS	PARCEL SIZE/GRID COORD	TOTAL	SPECIAL DISTRICTS			
***** 89.004-1-5 *****						
89.004-1-5	Cr 35		Other Non 25300	0	5,700	1-233- 4
Crary Mills Playgorund Inc	591 Playground				5,700	5,700
PO Box 812	Canton 1 402201	5,700	COUNTY TAXABLE VALUE			
Canton, NY 13617	X	5,700	TOWN TAXABLE VALUE			
	85ts14987sp110		SCHOOL TAXABLE VALUE			
	FRNT 207.00 DPTH 188.00		FD034 Potsdam Fire Prot		0 TO M	
	EAST-0309018 NRTH-1669351		5,700 EX			
	DEED BOOK 1104 PG-674					
	FULL MARKET VALUE	5,938				
***** 89.004-1-6 *****						
89.004-1-6	184 Cr 35		Other Non 25300	0	22,000	1-219- 7
Crary Mills Playground Inc	591 Playground				22,000	22,000
PO Box 812	Canton 1 402201	22,000	COUNTY TAXABLE VALUE			
Canton, NY 13617	ACRES 1.20	22,000	TOWN TAXABLE VALUE			
	EAST-0308901 NRTH-1669101		SCHOOL TAXABLE VALUE			
	DEED BOOK 1079 PG-720		FD034 Potsdam Fire Prot		0 TO M	
	FULL MARKET VALUE	22,917				
***** 89.004-1-10 *****						
89.004-1-10	35 Post Rd		Other Non 25300	0	100,000	1-209- 8
Crary Mills Tri Town Comm Ctr	534 Social org.				100,000	100,000
Attn: Richard Hayes	Canton 1 402201	15,000	COUNTY TAXABLE VALUE			
47 Howardville Rd	Re:former Grange Hall	100,000	TOWN TAXABLE VALUE			
Canton, NY 13617	70x170x70x180		SCHOOL TAXABLE VALUE			
	FRNT 70.00 DPTH 170.00		FD034 Potsdam Fire Prot		0 TO M	
	EAST-0309517 NRTH-1668901		100,000 EX			
	DEED BOOK 988 PG-00582					
	FULL MARKET VALUE	104,167				

STATE OF NEW YORK
 COUNTY - St Lawrence
 TOWN - Potsdam
 SWIS - 407489

2 0 1 2 T E N T A T I V E A S S E S S M E N T R O L L
 WHOLLY EXEMPT SECTION OF THE ROLL - 8
 M A P S E C T I O N - 089
 S U B - S E C T I O N - 004
 UNIFORM PERCENT OF VALUE IS 096.00

PAGE 1833
 VALUATION DATE-JUL 01, 2011
 TAXABLE STATUS DATE-MAR 01, 2012
 RPS150/V04/L015
 CURRENT DATE 4/25/2012

*** S P E C I A L D I S T R I C T S U M M A R Y ***

CODE	DISTRICT NAME	TOTAL PARCELS	EXTENSION TYPE	EXTENSION VALUE	AD VALOREM VALUE	EXEMPT AMOUNT	TAXABLE VALUE
FD034	Potsdam Fire P	3	TOTAL M		127,700	127,700	

*** S C H O O L D I S T R I C T S U M M A R Y ***

CODE	DISTRICT NAME	TOTAL PARCELS	ASSESSED LAND	ASSESSED TOTAL	EXEMPT AMOUNT	TOTAL TAXABLE	STAR AMOUNT	STAR TAXABLE
402201	Canton 1	3	42,700	127,700	127,700			
	S U B - T O T A L	3	42,700	127,700	127,700			
	T O T A L	3	42,700	127,700	127,700			

*** S Y S T E M C O D E S S U M M A R Y ***

NO SYSTEM EXEMPTIONS AT THIS LEVEL

*** E X E M P T I O N S U M M A R Y ***

CODE	DESCRIPTION	TOTAL PARCELS	COUNTY	TOWN	SCHOOL
25300	Other Non	3	127,700	127,700	127,700
	T O T A L	3	127,700	127,700	127,700

*** G R A N D T O T A L S ***

ROLL SEC	DESCRIPTION	TOTAL PARCELS	ASSESSED LAND	ASSESSED TOTAL	TAXABLE COUNTY	TAXABLE TOWN	TAXABLE SCHOOL	STAR TAXABLE
8	WHOLLY EXEMPT	3	42,700	127,700				

STATE OF NEW YORK
 COUNTY - St Lawrence
 TOWN - Potsdam
 SWIS - 407489

2 0 1 2 T E N T A T I V E A S S E S S M E N T R O L L
 WHOLLY EXEMPT SECTION OF THE ROLL - 8
 TAX MAP NUMBER SEQUENCE
 UNIFORM PERCENT OF VALUE IS 096.00
 UNIFORM PERCENT OF VALUE IS 096.00

PAGE 1834
 VALUATION DATE-JUL 01, 2011
 TAXABLE STATUS DATE-MAR 01, 2012

TAX MAP PARCEL NUMBER	PROPERTY LOCATION & CLASS	ASSESSMENT	EXEMPTION CODE-----	COUNTY-----	TOWN-----	SCHOOL
CURRENT OWNERS NAME	SCHOOL DISTRICT	LAND	TAX DESCRIPTION	TAXABLE VALUE		
CURRENT OWNERS ADDRESS	PARCEL SIZE/GRID COORD	TOTAL	SPECIAL DISTRICTS			ACCOUNT NO.
***** 90.001-1-3 *****						
90.001-1-3	Parmenter Rd 961 State park		New York S 12100	0	51,900	51,900 51,900
New York State	Potsdam 2 407402	51,900	COUNTY TAXABLE VALUE		0	
317 Washington St	Re: Bond Project 75.4	51,900	TOWN TAXABLE VALUE		0	
Watertown, NY 13601	Area #40, Proposal D (grantor R Hanson)		SCHOOL TAXABLE VALUE		0	
	ACRES 119.90 BANK9999998		FD034 Potsdam Fire Prot		0 TO M	
	EAST-0321234 NRTH-1678951		51,900 EX			
	DEED BOOK 727 PG-00569					
	FULL MARKET VALUE	54,063				
***** 90.001-1-11 *****						
90.001-1-11	Leary Rd 961 State park		New York S 12100	0	75,200	75,200 75,200
New York State	Potsdam 2 407402	75,200	COUNTY TAXABLE VALUE		0	
317 Washington St	Re: Bond Project 75.1	75,200	TOWN TAXABLE VALUE		0	
Watertown, NY 13601	Area #40, Proposal A (granton, L Kingston)		SCHOOL TAXABLE VALUE		0	
	ACRES 211.20 BANK9999998		FD034 Potsdam Fire Prot		0 TO M	
	EAST-0315475 NRTH-1673957		75,200 EX			
	DEED BOOK 714 PG-00108					
	FULL MARKET VALUE	78,333				
***** 90.001-1-12 *****						
90.001-1-12	Leary Rd 961 State park		New York S 12100	0	37,000	37,000 37,000
New York State	Canton 1 402201	37,000	COUNTY TAXABLE VALUE		0	
317 Washington St	Bond Pro 75.1 Area #40	37,000	TOWN TAXABLE VALUE		0	
Watertown, NY 13601	Prop A Grtr L. Kingston		SCHOOL TAXABLE VALUE		0	
	Louis Kingston Farm		FD034 Potsdam Fire Prot		0 TO M	
	ACRES 97.10 BANK9999998		37,000 EX			
	EAST-0313830 NRTH-1672141					
	DEED BOOK 714 PG-00108					
	FULL MARKET VALUE	38,542				
***** 90.001-1-15 *****						
90.001-1-15	Anderson (off) Rd 961 State park		New York S 12100	0	14,000	14,000 14,000
New York State	Potsdam 2 407402	14,000	COUNTY TAXABLE VALUE		0	
317 Washington St	Bond Proj 75.3 Area #40	14,000	TOWN TAXABLE VALUE		0	
Watertown, NY 13601	Proposal C (grantor R Hanson)		SCHOOL TAXABLE VALUE		0	
	ACRES 27.30 BANK9999998		FD034 Potsdam Fire Prot		0 TO M	
	EAST-0314046 NRTH-1677503		14,000 EX			
	DEED BOOK 727 PG-00569					
	FULL MARKET VALUE	14,583				

STATE OF NEW YORK
 COUNTY - St Lawrence
 TOWN - Potsdam
 SWIS - 407489

2 0 1 2 T E N T A T I V E A S S E S S M E N T R O L L
 WHOLLY EXEMPT SECTION OF THE ROLL - 8
 TAX MAP NUMBER SEQUENCE
 UNIFORM PERCENT OF VALUE IS 096.00
 UNIFORM PERCENT OF VALUE IS 096.00

PAGE 1835
 VALUATION DATE-JUL 01, 2011
 TAXABLE STATUS DATE-MAR 01, 2012

TAX MAP PARCEL NUMBER	PROPERTY LOCATION & CLASS	ASSESSMENT	EXEMPTION CODE-----	COUNTY-----	TOWN-----	SCHOOL
CURRENT OWNERS NAME	SCHOOL DISTRICT	LAND	TAX DESCRIPTION	TAXABLE VALUE		
CURRENT OWNERS ADDRESS	PARCEL SIZE/GRID COORD	TOTAL	SPECIAL DISTRICTS			ACCOUNT NO.
***** 90.001-1-17 *****						
90.001-1-17	Anderson Rd 961 State park		New York S 12100	0	24,900	8-302-10 24,900
New York State	Potsdam 2 407402	24,900	COUNTY TAXABLE VALUE		0	
317 Washington St	Bond Pro 75.3 Area #40	24,900	TOWN TAXABLE VALUE		0	
Watertown, NY 13601	Proposal C - (grantor R Hanson)		SCHOOL TAXABLE VALUE		0	
	ACRES 43.40 BANK9999998		FD034 Potsdam Fire Prot		0 TO M	
	EAST-0313678 NRTH-1679124		24,900 EX			
	DEED BOOK 727 PG-00569					
	FULL MARKET VALUE	25,938				
***** 90.001-1-19 *****						
90.001-1-19	Anderson Rd 961 State park		New York S 12100	0	19,700	8-302-11 19,700
New York State	Potsdam 2 407402	19,700	COUNTY TAXABLE VALUE		0	
317 Washington St	Bond Pro 75.3 Area #40	19,700	TOWN TAXABLE VALUE		0	
Washington, NY 13601	Proposal C (grantor R Hanson)		SCHOOL TAXABLE VALUE		0	
	ACRES 26.00 BANK9999998		FD034 Potsdam Fire Prot		0 TO M	
	EAST-0312704 NRTH-1680076		19,700 EX			
	DEED BOOK 727 PG-00569					
	FULL MARKET VALUE	20,521				
***** 90.001-1-24 *****						
90.001-1-24	Parmenter Rd 961 State park		New York S 12100	0	34,100	8-303- 6 34,100
New York State	Potsdam 2 407402	34,100	COUNTY TAXABLE VALUE		0	
317 Washington St	Bond Pro#754 Area #40	34,100	TOWN TAXABLE VALUE		0	
Watertown, NY 13601	Proposal D (grantor E Prouty)		SCHOOL TAXABLE VALUE		0	
	ACRES 60.50 BANK9999998		FD034 Potsdam Fire Prot		0 TO M	
	EAST-0319026 NRTH-1677351		34,100 EX			
	DEED BOOK 729 PG-00304					
	FULL MARKET VALUE	35,521				

STATE OF NEW YORK
 COUNTY - St Lawrence
 TOWN - Potsdam
 SWIS - 407489

2 0 1 2 T E N T A T I V E A S S E S S M E N T R O L L
 WHOLLY EXEMPT SECTION OF THE ROLL - 8
 M A P S E C T I O N - 090
 S U B - S E C T I O N - 001
 UNIFORM PERCENT OF VALUE IS 096.00

PAGE 1836
 VALUATION DATE-JUL 01, 2011
 TAXABLE STATUS DATE-MAR 01, 2012
 RPS150/V04/L015
 CURRENT DATE 4/25/2012

*** S P E C I A L D I S T R I C T S U M M A R Y ***

CODE	DISTRICT NAME	TOTAL PARCELS	EXTENSION TYPE	EXTENSION VALUE	AD VALOREM VALUE	EXEMPT AMOUNT	TAXABLE VALUE
FD034	Potsdam Fire P	7	TOTAL M		256,800	256,800	

*** S C H O O L D I S T R I C T S U M M A R Y ***

CODE	DISTRICT NAME	TOTAL PARCELS	ASSESSED LAND	ASSESSED TOTAL	EXEMPT AMOUNT	TOTAL TAXABLE	STAR AMOUNT	STAR TAXABLE
402201	Canton 1	1	37,000	37,000	37,000			
407402	Potsdam 2	6	219,800	219,800	219,800			
	S U B - T O T A L	7	256,800	256,800	256,800			
	T O T A L	7	256,800	256,800	256,800			

*** S Y S T E M C O D E S S U M M A R Y ***

NO SYSTEM EXEMPTIONS AT THIS LEVEL

*** E X E M P T I O N S U M M A R Y ***

CODE	DESCRIPTION	TOTAL PARCELS	COUNTY	TOWN	SCHOOL
12100	New York S	7	256,800	256,800	256,800
	T O T A L	7	256,800	256,800	256,800

*** G R A N D T O T A L S ***

ROLL SEC	DESCRIPTION	TOTAL PARCELS	ASSESSED LAND	ASSESSED TOTAL	TAXABLE COUNTY	TAXABLE TOWN	TAXABLE SCHOOL	STAR TAXABLE
8	WHOLLY EXEMPT	7	256,800	256,800				

STATE OF NEW YORK
 COUNTY - St Lawrence
 TOWN - Potsdam
 SWIS - 407489

2 0 1 2 T E N T A T I V E A S S E S S M E N T R O L L
 WHOLLY EXEMPT SECTION OF THE ROLL - 8
 TAX MAP NUMBER SEQUENCE
 UNIFORM PERCENT OF VALUE IS 096.00
 UNIFORM PERCENT OF VALUE IS 096.00

PAGE 1837
 VALUATION DATE-JUL 01, 2011
 TAXABLE STATUS DATE-MAR 01, 2012

TAX MAP PARCEL NUMBER	PROPERTY LOCATION & CLASS	ASSESSMENT	EXEMPTION CODE-----	COUNTY-----	TOWN-----	SCHOOL
CURRENT OWNERS NAME	SCHOOL DISTRICT	LAND	TAX DESCRIPTION	TAXABLE VALUE		
CURRENT OWNERS ADDRESS	PARCEL SIZE/GRID COORD	TOTAL	SPECIAL DISTRICTS			ACCOUNT NO.
***** 888.001-1-1 *****						
888.001-1-1	Town Potsdam 836 Telecom. eq.		NYS Power 12360	0	45,000	45,000
NY State Dev Auth of the No Co	Canton 1 402201	45,000	COUNTY TAXABLE VALUE		0	45,000
Dulles St Off Bldg 4th floor	fiber optic cable	45,000	TOWN TAXABLE VALUE		0	
317 Washington St Suite 414	1.8 miles outside plant		SCHOOL TAXABLE VALUE		0	
Watertown, NY 13601	ACRES 0.01		FD034 Potsdam Fire Prot		0 TO M	
	FULL MARKET VALUE	46,875	45,000 EX			
***** 888.001-1-2 *****						
888.001-1-2	Town of Potsdam 836 Telecom. eq.		NYS Power 12360	0	20,000	20,000
NY State Dev Auth of the No Co	Norwood-Norfolk 406201	20,000	COUNTY TAXABLE VALUE		0	20,000
Dulles State Office 4th floor	fiber optic cable outside	20,000	TOWN TAXABLE VALUE		0	
317 Washington St Suite 414	.8 miles		SCHOOL TAXABLE VALUE		0	
Watertown, NY 13601	ACRES 0.01		FD034 Potsdam Fire Prot		0 TO M	
	FULL MARKET VALUE	20,833	20,000 EX			
			NL001 Norwood Library		0 TO	
			20,000 EX			
***** 888.001-1-3 *****						
888.001-1-3	Town of Potsdam 836 Telecom. eq.		NYS Power 12360	0	260,000	260,000
NY State Dev Auth of the No Co	Potsdam 2 407402	260,000	COUNTY TAXABLE VALUE		0	260,000
Dulles State Off Bldg 4th Fl	fiber optic cable 10.4 mi	260,000	TOWN TAXABLE VALUE		0	
317 Washington St Suite 414	outside plant		SCHOOL TAXABLE VALUE		0	
Watertown, NY 13601	ACRES 0.01		FD034 Potsdam Fire Prot		0 TO M	
	FULL MARKET VALUE	270,833	260,000 EX			

STATE OF NEW YORK
 COUNTY - St Lawrence
 TOWN - Potsdam
 SWIS - 407489

2 0 1 2 T E N T A T I V E A S S E S S M E N T R O L L
 WHOLLY EXEMPT SECTION OF THE ROLL - 8
 M A P S E C T I O N - 888
 S U B - S E C T I O N - 001
 UNIFORM PERCENT OF VALUE IS 096.00

PAGE 1838
 VALUATION DATE-JUL 01, 2011
 TAXABLE STATUS DATE-MAR 01, 2012
 RPS150/V04/L015
 CURRENT DATE 4/25/2012

*** S P E C I A L D I S T R I C T S U M M A R Y ***

CODE	DISTRICT NAME	TOTAL PARCELS	EXTENSION TYPE	EXTENSION VALUE	AD VALOREM VALUE	EXEMPT AMOUNT	TAXABLE VALUE
FD034	Potsdam Fire P	3	TOTAL M		325,000	325,000	
NL001	Norwood Librar	1	TOTAL		20,000	20,000	

*** S C H O O L D I S T R I C T S U M M A R Y ***

CODE	DISTRICT NAME	TOTAL PARCELS	ASSESSED LAND	ASSESSED TOTAL	EXEMPT AMOUNT	TOTAL TAXABLE	STAR AMOUNT	STAR TAXABLE
402201	Canton 1	1	45,000	45,000	45,000			
406201	Norwood-Norfolk	1	20,000	20,000	20,000			
407402	Potsdam 2	1	260,000	260,000	260,000			
	S U B - T O T A L	3	325,000	325,000	325,000			
	T O T A L	3	325,000	325,000	325,000			

*** S Y S T E M C O D E S S U M M A R Y ***

NO SYSTEM EXEMPTIONS AT THIS LEVEL

*** E X E M P T I O N S U M M A R Y ***

CODE	DESCRIPTION	TOTAL PARCELS	COUNTY	TOWN	SCHOOL
12360	NYS Power	3	325,000	325,000	325,000
	T O T A L	3	325,000	325,000	325,000

STATE OF NEW YORK
COUNTY - St Lawrence
TOWN - Potsdam
SWIS - 407489

2 0 1 2 T E N T A T I V E A S S E S S M E N T R O L L
WHOLLY EXEMPT SECTION OF THE ROLL - 8
M A P S E C T I O N - 888
S U B - S E C T I O N - 001
UNIFORM PERCENT OF VALUE IS 096.00

PAGE 1839
VALUATION DATE-JUL 01, 2011
TAXABLE STATUS DATE-MAR 01, 2012
RPS150/V04/L015
CURRENT DATE 4/25/2012

*** G R A N D T O T A L S ***

ROLL SEC	DESCRIPTION	TOTAL PARCELS	ASSESSED LAND	ASSESSED TOTAL	TAXABLE COUNTY	TAXABLE TOWN	TAXABLE SCHOOL	STAR TAXABLE
8	WHOLLY EXEMPT	3	325,000	325,000				

STATE OF NEW YORK
 COUNTY - St Lawrence
 TOWN - Potsdam
 SWIS - 407489

2 0 1 2 T E N T A T I V E A S S E S S M E N T R O L L
 WHOLLY EXEMPT SECTION OF THE ROLL - 8

PAGE 1840
 VALUATION DATE-JUL 01, 2011
 TAXABLE STATUS DATE-MAR 01, 2012
 RPS150/V04/L015
 CURRENT DATE 4/25/2012

S U B - S E C T I O N - 001
 UNIFORM PERCENT OF VALUE IS 096.00
 R O L L S U B S E C T I O N - - T O T A L S

*** S P E C I A L D I S T R I C T S U M M A R Y ***

CODE	DISTRICT NAME	TOTAL PARCELS	EXTENSION TYPE	EXTENSION VALUE	AD VALOREM VALUE	EXEMPT AMOUNT	TAXABLE VALUE
AG002	Ag Dist #2	16	MOVTAX				
EZ002	Empire Zone	1	TOTAL C		55,000	55,000	
FD034	Potsdam Fire P	69	TOTAL M		21263,600	18844,100	2419,500
NL001	Norwood Librar	11	TOTAL		7190,500	6801,000	389,500

*** S C H O O L D I S T R I C T S U M M A R Y ***

CODE	DISTRICT NAME	TOTAL PARCELS	ASSESSED LAND	ASSESSED TOTAL	EXEMPT AMOUNT	TOTAL TAXABLE	STAR AMOUNT	STAR TAXABLE
402201	Canton 1	5	124,700	209,700	209,700			
405601	Madrid-Waddington	6	189,500	491,900	491,900			
406201	Norwood-Norfolk	11	944,500	7190,500	7190,500			
407402	Potsdam 2	47	3584,300	13371,500	13371,500			
	S U B - T O T A L	69	4843,000	21263,600	21263,600			
	T O T A L	69	4843,000	21263,600	21263,600			

*** S Y S T E M C O D E S S U M M A R Y ***

NO SYSTEM EXEMPTIONS AT THIS LEVEL

*** E X E M P T I O N S U M M A R Y ***

CODE	DESCRIPTION	TOTAL PARCELS	COUNTY	TOWN	SCHOOL
12100	New York S	9	2406,800	2406,800	2406,800
12360	NYS Power	6	1103,400	1103,400	1103,400
13500	Town Owned	7	722,300	722,300	722,300
13510	Town Cemet	1	5,000	5,000	5,000
13730	VG O/S LIM	2	2419,500	2419,500	2419,500
13740	V/OTSCORP	2	2408,300	2408,300	2408,300
13800	SCHOOL 408	1	291,900	291,900	291,900
13850	Boces	2	5920,200	5920,200	5920,200

STATE OF NEW YORK
 COUNTY - St Lawrence
 TOWN - Potsdam
 SWIS - 407489

2 0 1 2 T E N T A T I V E A S S E S S M E N T R O L L
 WHOLLY EXEMPT SECTION OF THE ROLL - 8

PAGE 1841
 VALUATION DATE-JUL 01, 2011
 TAXABLE STATUS DATE-MAR 01, 2012
 RPS150/V04/L015
 CURRENT DATE 4/25/2012

S U B - S E C T I O N - 001
 UNIFORM PERCENT OF VALUE IS 096.00
 R O L L S U B S E C T I O N - - T O T A L S

*** E X E M P T I O N S U M M A R Y ***

CODE	DESCRIPTION	TOTAL PARCELS	COUNTY	TOWN	SCHOOL
25110	Religious	4	1534,400	1534,400	1534,400
25120	Educationa	6	457,200	457,200	457,200
25210	Hospital	1	2150,000	2150,000	2150,000
25300	Other Non	9	827,600	827,600	827,600
25400	Frat Organ	1	160,000	160,000	160,000
26400	Vol Fire D	4	420,700	420,700	420,700
27350	NALL CEM	14	436,300	436,300	436,300
	T O T A L	69	21263,600	21263,600	21263,600

*** G R A N D T O T A L S ***

ROLL SEC	DESCRIPTION	TOTAL PARCELS	ASSESSED LAND	ASSESSED TOTAL	TAXABLE COUNTY	TAXABLE TOWN	TAXABLE SCHOOL	STAR TAXABLE
8	WHOLLY EXEMPT	69	4843,000	21263,600				

STATE OF NEW YORK
 COUNTY - St Lawrence
 TOWN - Potsdam
 SWIS - 407489

2 0 1 2 T E N T A T I V E A S S E S S M E N T R O L L
 WHOLLY EXEMPT SECTION OF THE ROLL - 8

PAGE 1842
 VALUATION DATE-JUL 01, 2011
 TAXABLE STATUS DATE-MAR 01, 2012
 RPS150/V04/L015
 CURRENT DATE 4/25/2012

UNIFORM PERCENT OF VALUE IS 096.00

R O L L S E C T I O N T O T A L S

*** S P E C I A L D I S T R I C T S U M M A R Y ***

CODE	DISTRICT NAME	TOTAL PARCELS	EXTENSION TYPE	EXTENSION VALUE	AD VALOREM VALUE	EXEMPT AMOUNT	TAXABLE VALUE
AG002	Ag Dist #2	16	MOVTAX				
EZ002	Empire Zone	1	TOTAL C		55,000	55,000	
FD034	Potsdam Fire P	69	TOTAL M		21263,600	18844,100	2419,500
NL001	Norwood Librar	11	TOTAL		7190,500	6801,000	389,500

*** S C H O O L D I S T R I C T S U M M A R Y ***

CODE	DISTRICT NAME	TOTAL PARCELS	ASSESSED LAND	ASSESSED TOTAL	EXEMPT AMOUNT	TOTAL TAXABLE	STAR AMOUNT	STAR TAXABLE
402201	Canton 1	5	124,700	209,700	209,700			
405601	Madrid-Waddington	6	189,500	491,900	491,900			
406201	Norwood-Norfolk	11	944,500	7190,500	7190,500			
407402	Potsdam 2	47	3584,300	13371,500	13371,500			
	S U B - T O T A L	69	4843,000	21263,600	21263,600			
	T O T A L	69	4843,000	21263,600	21263,600			

*** S Y S T E M C O D E S S U M M A R Y ***

NO SYSTEM EXEMPTIONS AT THIS LEVEL

*** E X E M P T I O N S U M M A R Y ***

CODE	DESCRIPTION	TOTAL PARCELS	COUNTY	TOWN	SCHOOL
12100	New York S	9	2406,800	2406,800	2406,800
12360	NYS Power	6	1103,400	1103,400	1103,400
13500	Town Owned	7	722,300	722,300	722,300
13510	Town Cemet	1	5,000	5,000	5,000
13730	VG O/S LIM	2	2419,500	2419,500	2419,500
13740	V/OTSCORP	2	2408,300	2408,300	2408,300
13800	SCHOOL 408	1	291,900	291,900	291,900
13850	Boces	2	5920,200	5920,200	5920,200

STATE OF NEW YORK
 COUNTY - St Lawrence
 TOWN - Potsdam
 SWIS - 407489

2 0 1 2 T E N T A T I V E A S S E S S M E N T R O L L
 WHOLLY EXEMPT SECTION OF THE ROLL - 8

PAGE 1843
 VALUATION DATE-JUL 01, 2011
 TAXABLE STATUS DATE-MAR 01, 2012
 RPS150/V04/L015
 CURRENT DATE 4/25/2012

UNIFORM PERCENT OF VALUE IS 096.00

R O L L S E C T I O N T O T A L S

*** E X E M P T I O N S U M M A R Y ***

CODE	DESCRIPTION	TOTAL PARCELS	COUNTY	TOWN	SCHOOL
25110	Religious	4	1534,400	1534,400	1534,400
25120	Educationa	6	457,200	457,200	457,200
25210	Hospital	1	2150,000	2150,000	2150,000
25300	Other Non	9	827,600	827,600	827,600
25400	Frat Organ	1	160,000	160,000	160,000
26400	Vol Fire D	4	420,700	420,700	420,700
27350	NALL CEM	14	436,300	436,300	436,300
	T O T A L	69	21263,600	21263,600	21263,600

*** G R A N D T O T A L S ***

ROLL SEC	DESCRIPTION	TOTAL PARCELS	ASSESSED LAND	ASSESSED TOTAL	TAXABLE COUNTY	TAXABLE TOWN	TAXABLE SCHOOL	STAR TAXABLE
8	WHOLLY EXEMPT	69	4843,000	21263,600				

STATE OF NEW YORK
 COUNTY - St Lawrence
 TOWN - Potsdam
 SWIS - 407489

2 0 1 2 T E N T A T I V E A S S E S S M E N T R O L L

PAGE 1844
 VALUATION DATE-JUL 01, 2011
 TAXABLE STATUS DATE-MAR 01, 2012
 RPS150/V04/L015
 CURRENT DATE 4/25/2012

S W I S T O T A L S
 UNIFORM PERCENT OF VALUE IS 096.00

*** S P E C I A L D I S T R I C T S U M M A R Y ***

CODE	DISTRICT NAME	TOTAL PARCELS	EXTENSION TYPE	EXTENSION VALUE	AD VALOREM VALUE	EXEMPT AMOUNT	TAXABLE VALUE
AG002	Ag Dist #2	1,395	MOVTAX				
EZ002	Empire Zone	1	TOTAL C		55,000	55,000	
FD034	Potsdam Fire P	3,036	TOTAL M		290344,938	20341,192	270003,746
LT026	Hewittville Li	52	TOTAL M		2753,000		2753,000
LT027	Sissonville Li	29	TOTAL M		993,900		993,900
NL001	Norwood Librar	574	TOTAL		49449,650	7074,205	42375,445
SW003	Unionville Sew	35	TOTAL M		2888,800		2888,800
WD008	Unionville Wat	37	TOTAL		2944,700		2944,700

*** S C H O O L D I S T R I C T S U M M A R Y ***

CODE	DISTRICT NAME	TOTAL PARCELS	ASSESSED LAND	ASSESSED TOTAL	EXEMPT AMOUNT	TOTAL TAXABLE	STAR AMOUNT	STAR TAXABLE
402201	Canton 1	127	2671,000	11588,496	891,663	10696,833	1900,545	8796,288
405601	Madrid-Waddington	269	5763,800	15491,185	720,739	14770,446	4376,625	10393,821
406201	Norwood-Norfolk	592	16191,900	51116,750	7625,625	43491,125	10736,720	32754,405
406601	Parishville 1	17	588,700	2119,867		2119,867	201,600	1918,267
407402	Potsdam 2	2,032	49521,100	212703,533	17435,063	195268,470	35464,130	159804,340
	S U B - T O T A L	3,037	74736,500	293019,831	26673,090	266346,741	52679,620	213667,121
	T O T A L	3,037	74736,500	293019,831	26673,090	266346,741	52679,620	213667,121

*** S Y S T E M C O D E S S U M M A R Y ***

NO SYSTEM EXEMPTIONS AT THIS LEVEL

*** E X E M P T I O N S U M M A R Y ***

CODE	DESCRIPTION	TOTAL PARCELS	COUNTY	TOWN	SCHOOL
12100	New York S	9	2406,800	2406,800	2406,800
12360	NYS Power	6	1103,400	1103,400	1103,400
13500	Town Owned	7	722,300	722,300	722,300

STATE OF NEW YORK
 COUNTY - St Lawrence
 TOWN - Potsdam
 SWIS - 407489

2 0 1 2 T E N T A T I V E A S S E S S M E N T R O L L

PAGE 1845
 VALUATION DATE-JUL 01, 2011
 TAXABLE STATUS DATE-MAR 01, 2012
 RPS150/V04/L015
 CURRENT DATE 4/25/2012

S W I S T O T A L S
 UNIFORM PERCENT OF VALUE IS 096.00

*** E X E M P T I O N S U M M A R Y ***

CODE	DESCRIPTION	TOTAL PARCELS	COUNTY	TOWN	SCHOOL
13510	Town Cemet	1	5,000	5,000	5,000
13730	VG O/S LIM	2	2419,500	2419,500	2419,500
13740	V/OTSCORP	2	2408,300	2408,300	2408,300
13800	SCHOOL 408	1	291,900	291,900	291,900
13850	Boces	2	5920,200	5920,200	5920,200
25110	Religious	4	1534,400	1534,400	1534,400
25120	Educationa	6	457,200	457,200	457,200
25210	Hospital	1	2150,000	2150,000	2150,000
25300	Other Non	9	827,600	827,600	827,600
25400	Frat Organ	1	160,000	160,000	160,000
26400	Vol Fire D	4	420,700	420,700	420,700
27350	NALL CEM	14	436,300	436,300	436,300
33201	County Tax	1	1,100	1,100	
41003	Vet Chg of	18		302,563	
41112	Vet Pro Ra	19	384,104		
41121	Vet - Wart	134	1352,627	1352,627	
41131	Vet - Comb	92	1558,598	1558,298	
41141	Vet - Disa	29	576,919	576,919	
41161	CW_15_VET/	30	343,931	343,931	
41400	Clergy	1	1,500	1,500	1,500
41692	RPTL466_f	10	28,800		
41695	RPTL466_f	1	2,880		2,880
41700	Ag Buildin	10	723,400	723,400	723,400
41720	Ag Distric	50	375,941	375,941	375,941
41800	Aged - All	10	246,625	246,625	264,280
41802	Aged - Cou	24	449,580		
41803	Aged - Tow	46		1006,516	
41804	Aged - Sch	20			377,990
41805	Aged - Co	2	48,676		48,676
41834	Enhanced S	333			17871,590
41844	STAR MH	2			29,300
41854	Basic Star	1,210			34658,830
41864	STARB MH	6			119,900
41932	Dis & Lim	13	212,705		
41933	Dis & Lim	17		356,136	
42100	Silo	27	201,023	201,023	201,023

STATE OF NEW YORK
 COUNTY - St Lawrence
 TOWN - Potsdam
 SWIS - 407489

2 0 1 2 T E N T A T I V E A S S E S S M E N T R O L L

PAGE 1846
 VALUATION DATE-JUL 01, 2011
 TAXABLE STATUS DATE-MAR 01, 2012
 RPS150/V04/L015
 CURRENT DATE 4/25/2012

S W I S T O T A L S
 UNIFORM PERCENT OF VALUE IS 096.00

*** E X E M P T I O N S U M M A R Y ***

CODE	DESCRIPTION	TOTAL PARCELS	COUNTY	TOWN	SCHOOL
42120	Temp Green	1	500	500	500
44212	Home Imp -	4	79,238		
44213	Home Impro	1		16,000	
44216	Home Impro	11		138,490	138,490
47200	Railroad C	4	2553,930	2553,930	2553,930
47460	Forest 480	2	22,080	22,080	22,080
47611	Business I	1	14,393	14,393	
47612	Business I	4	4407,085		
47670	Empire Zon	2	72,300	72,300	72,300
49500	Solar Ener	2	14,000	14,000	14,000
49530	Ind. Waste	1	500,000	500,000	500,000
49560	Part Non P	1	112,500	112,500	112,500
	T O T A L	2,208	35548,035	31754,372	79352,710

*** G R A N D T O T A L S ***

ROLL SEC	DESCRIPTION	TOTAL PARCELS	ASSESSED LAND	ASSESSED TOTAL	TAXABLE COUNTY	TAXABLE TOWN	TAXABLE SCHOOL	STAR TAXABLE
1	TAXABLE	2,910	67936,400	238844,400	227113,895	230907,558	235988,840	183309,220
5	SPECIAL FRANCHISE	16		4106,129	4106,129	4106,129	4106,129	4106,129
6	UTILITIES & N.C.	38	1021,200	24925,202	24925,202	24925,202	24925,202	24925,202
7	CEILING RAILROADS	4	935,900	3880,500	1326,570	1326,570	1326,570	1326,570
8	WHOLLY EXEMPT	69	4843,000	21263,600				
*	SUB TOTAL	3,037	74736,500	293019,831	257471,796	261265,459	266346,741	213667,121
**	GRAND TOTAL	3,037	74736,500	293019,831	257471,796	261265,459	266346,741	213667,121

STATE OF NEW YORK
 COUNTY - St Lawrence
 TOWN - Potsdam
 SWIS - 4074

2 0 1 2 T E N T A T I V E A S S E S S M E N T R O L L
 T O W N T O T A L S

PAGE 1847
 VALUATION DATE-JUL 01, 2011
 TAXABLE STATUS DATE-MAR 01, 2012
 RPS150/V04/L015
 CURRENT DATE 4/25/2012

UNIFORM PERCENT OF VALUE IS 096.00

*** S P E C I A L D I S T R I C T S U M M A R Y ***

CODE	DISTRICT NAME	TOTAL PARCELS	EXTENSION TYPE	EXTENSION VALUE	AD VALOREM VALUE	EXEMPT AMOUNT	TAXABLE VALUE
AG002	Ag Dist #2	1,395	MOVTAX				
EZ002	Empire Zone	8	TOTAL C		2160,000	511,900	1648,100
FD034	Potsdam Fire P	3,036	TOTAL M		290344,938	20341,192	270003,746
LT026	Hewittville Li	52	TOTAL M		2753,000		2753,000
LT027	Sissonville Li	29	TOTAL M		993,900		993,900
NL001	Norwood Librar	574	TOTAL		49449,650	7074,205	42375,445
SW003	Unionville Sew	35	TOTAL M		2888,800		2888,800
WD008	Unionville Wat	37	TOTAL		2944,700		2944,700
NL003	Norwood Librar	721	TOTAL		51825,478	9926,321	41899,157

*** S C H O O L D I S T R I C T S U M M A R Y ***

CODE	DISTRICT NAME	TOTAL PARCELS	ASSESSED LAND	ASSESSED TOTAL	EXEMPT AMOUNT	TOTAL TAXABLE	STAR AMOUNT	STAR TAXABLE
402201	Canton 1	127	2671,000	11588,496	891,663	10696,833	1900,545	8796,288
405601	Madrid-Waddington	269	5763,800	15491,185	720,739	14770,446	4376,625	10393,821
406201	Norwood-Norfolk	1,314	21678,500	102943,728	17573,841	85369,887	25957,630	59412,257
406601	Parishville 1	17	588,700	2119,867		2119,867	201,600	1918,267
407402	Potsdam 2	3,720	90374,500	745421,355	374426,858	370994,497	61435,350	309559,147
	S U B - T O T A L	5,447	121076,500	877564,631	393613,101	483951,530	93871,750	390079,780
	T O T A L	5,447	121076,500	877564,631	393613,101	483951,530	93871,750	390079,780

*** S Y S T E M C O D E S S U M M A R Y ***

NO SYSTEM EXEMPTIONS AT THIS LEVEL

STATE OF NEW YORK
 COUNTY - St Lawrence
 TOWN - Potsdam
 SWIS - 4074

2 0 1 2 T E N T A T I V E A S S E S S M E N T R O L L
 T O W N T O T A L S

PAGE 1848
 VALUATION DATE-JUL 01, 2011
 TAXABLE STATUS DATE-MAR 01, 2012
 RPS150/V04/L015
 CURRENT DATE 4/25/2012

UNIFORM PERCENT OF VALUE IS 096.00

*** E X E M P T I O N S U M M A R Y ***

CODE	DESCRIPTION	TOTAL PARCELS	VILLAGE	COUNTY	TOWN	SCHOOL
12100	New York S	62	130600,800	133007,600	133007,600	133007,600
12350	New York S	1	150,000	150,000	150,000	150,000
12360	NYS Power	9	123,400	1226,800	1226,800	1226,800
13500	Town Owned	10	545,000	1267,300	1267,300	1267,300
13510	Town Cemet	1		5,000	5,000	5,000
13650	Village Ow	52	12811,400	12811,400	12811,400	12811,400
13730	VG O/S LIM	2		2419,500	2419,500	2419,500
13740	V/OTSCORP	2		2408,300	2408,300	2408,300
13800	SCHOOL 408	5	19399,600	19691,500	19691,500	19691,500
13850	Boces	3	10,000	5930,200	5930,200	5930,200
14100	US Governm	1	700,000	700,000	700,000	700,000
18020	Industrial	2	16666,900	16666,900	16666,900	16666,900
18100	Housing Au	1	4837,000	4837,000	4837,000	4837,000
25110	Religious	32	11887,100	13421,500	13421,500	13421,500
25120	Educational	53	117633,300	118090,500	118090,500	118090,500
25210	Hospital	24	20118,700	22268,700	22268,700	22268,700
25230	Moral/Ment	1	171,100	171,100	171,100	171,100
25300	Other Non	20	2563,700	3391,300	3391,300	3391,300
25400	Frat Organ	2	235,000	395,000	395,000	395,000
26100	Vets Organ	2	104,200	104,200	104,200	104,200
26400	Vol Fire D	6	168,400	589,100	589,100	589,100
27350	NALL CEM	16	804,300	1240,600	1240,600	1240,600
28550	Sr Cit Ctr	3	11053,000	11053,000	11053,000	11053,000
33201	County Tax	1		1,100	1,100	
38260	Municipal	3	632,100	632,100	632,100	632,100
41003	Vet Chg of	47	569,509		896,921	
41112	Vet Pro Ra	48		1049,064		
41121	Vet - Wart	240	8,700	2378,987	2378,987	
41127	Vet - Wart	105	875,820			
41131	Vet - Comb	177		2924,073	2923,773	
41137	Vet - Comb	86	1187,975			
41141	Vet - Disa	52		976,874	976,874	
41147	Vet - Disa	22	349,955			
41161	CW_15_VET/	46		517,406	516,056	
41300	Vet- Parap	1	187,700	187,700	187,700	187,700
41400	Clergy	3	3,000	4,500	4,500	4,500

STATE OF NEW YORK
 COUNTY - St Lawrence
 TOWN - Potsdam
 SWIS - 4074

2 0 1 2 T E N T A T I V E A S S E S S M E N T R O L L
 T O W N T O T A L S

PAGE 1849
 VALUATION DATE-JUL 01, 2011
 TAXABLE STATUS DATE-MAR 01, 2012
 RPS150/V04/L015
 CURRENT DATE 4/25/2012

UNIFORM PERCENT OF VALUE IS 096.00

*** E X E M P T I O N S U M M A R Y ***

CODE	DESCRIPTION	TOTAL PARCELS	VILLAGE	COUNTY	TOWN	SCHOOL
41692	RPTL466_f	15		43,200		
41695	RPTL466_f	1		2,880		2,880
41700	Ag Buildin	10		723,400	723,400	723,400
41720	Ag Distric	50		375,941	375,941	375,941
41800	Aged - All	13	5,625	305,409	309,500	346,130
41801	Aged - Co	2		48,250	48,250	
41802	Aged - Cou	44		785,862		
41803	Aged - Tow	82			1742,945	
41804	Aged - Sch	37				695,710
41805	Aged - Co	6		106,481		111,996
41807	Aged - Vil	9	142,785			
41834	Enhanced S	607				32469,320
41844	STAR MH	2				29,300
41854	Basic Star	2,137				61253,230
41864	STARB MH	6				119,900
41900	Physically	1	23,000	23,000	23,000	23,000
41932	Dis & Lim	20		318,140		
41933	Dis & Lim	26			533,474	
42100	Silo	28	3,000	204,023	204,023	204,023
42120	Temp Green	1		500	500	500
44212	Home Imp -	18		283,203		
44213	Home Impro	10			100,013	
44216	Home Impro	30			325,150	325,150
44217	Home Impro	27	270,960			
47200	Railroad C	6	1308,313	3862,243	3862,243	3862,243
47460	Forest 480	2		22,080	22,080	22,080
47611	Business I	1		14,393	14,393	
47612	Business I	5		7487,085		
47670	Empire Zon	34	3368,675	3445,675	3445,675	3445,675
49500	Solar Ener	3	15,000	29,000	29,000	29,000
49530	Ind. Waste	1		500,000	500,000	500,000
49560	Part Non P	5	10162,073	10274,573	10274,573	10274,573
	T O T A L	4,380	369697,090	409373,642	402898,671	487484,851

