






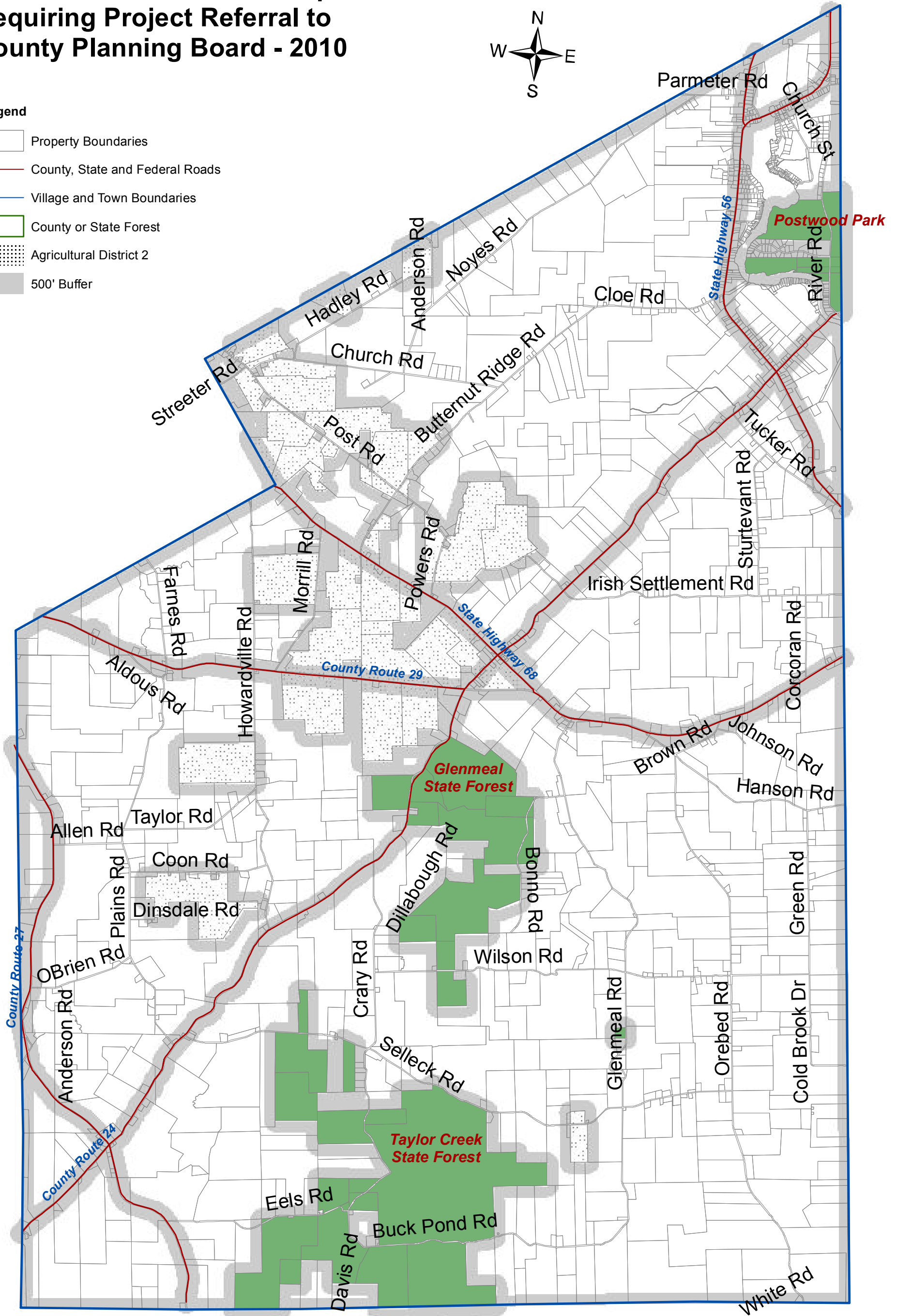


Locations in Town of Pierrepont Requiring Project Referral to County Planning Board - 2010



Legend

-  Property Boundaries
-  County, State and Federal Roads
-  Village and Town Boundaries
-  County or State Forest
-  Agricultural District 2
-  500' Buffer



- Referral required if project is located within 500' of:
- 1) A county, village or town boundary
 - 2) Existing or proposed county or state park or other recreation area
 - 3) Existing or proposed county or state road or right of way
 - 4) Existing or proposed right of way of any county stream or drainage channel
 - 5) County or state owned land that contains a public facility; or
 - 6) The boundary of a farm operation in an agricultural district



1:50,000 Scale