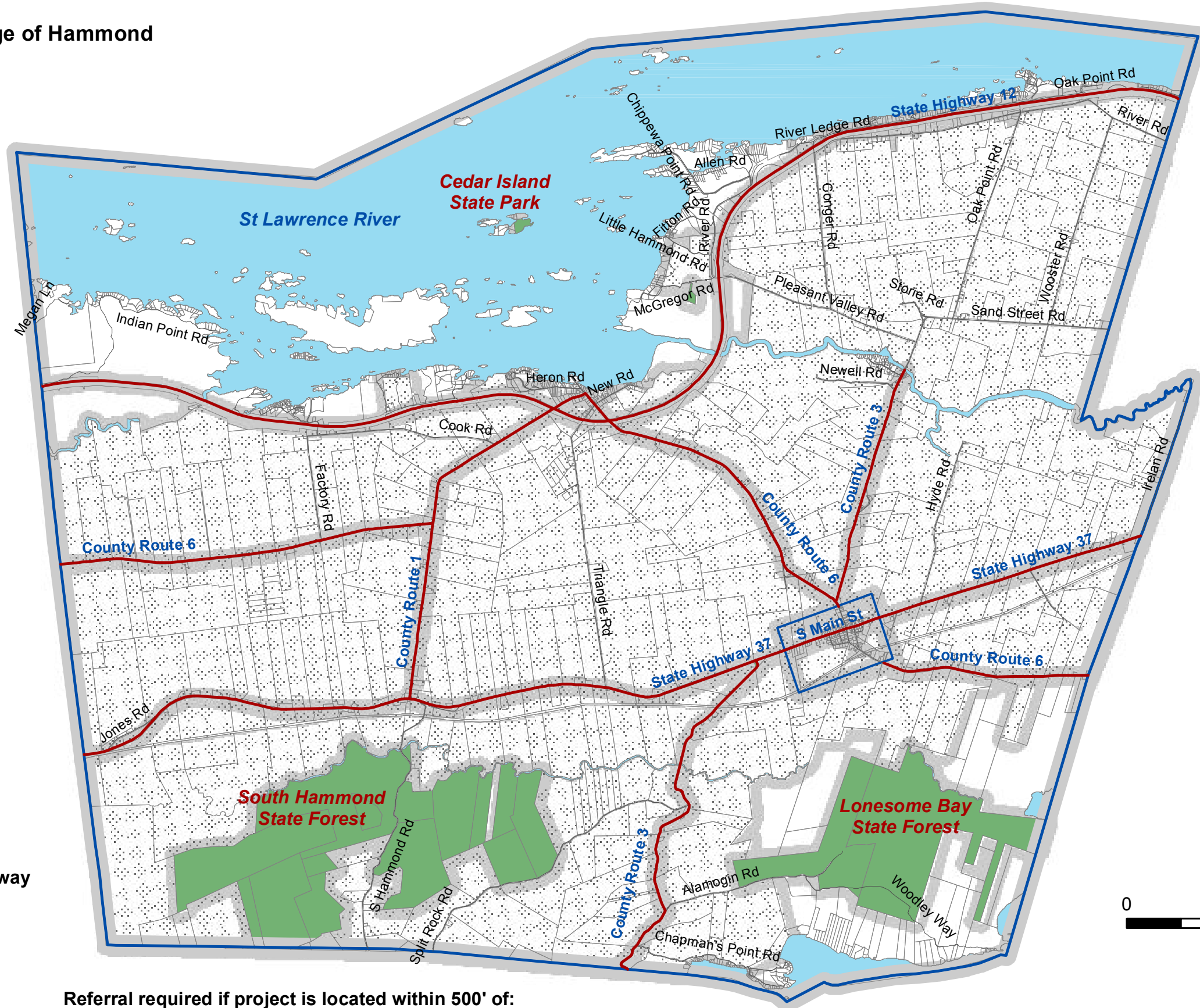











**Locations in the Town and Village of Hammond
Requiring Project Referral to
County Planning Board - 2012**



Legend

-  Property Boundaries
-  County, State or Federal Highway
-  Road
-  Town or Village Boundary
-  Agricultural District
-  State Park or Forest
-  Lake or River
-  500' Buffer



1:65,000

- Referral required if project is located within 500' of:**
- 1) A county, village or town boundary
 - 2) Existing or proposed county or state park or other recreation area
 - 3) Existing or proposed county or state road or right of way
 - 4) Existing or proposed right of way of any county stream or drainage channel
 - 5) County or state owned land that contains a public facility; or
 - 6) The boundary of a farm operation in an agricultural district