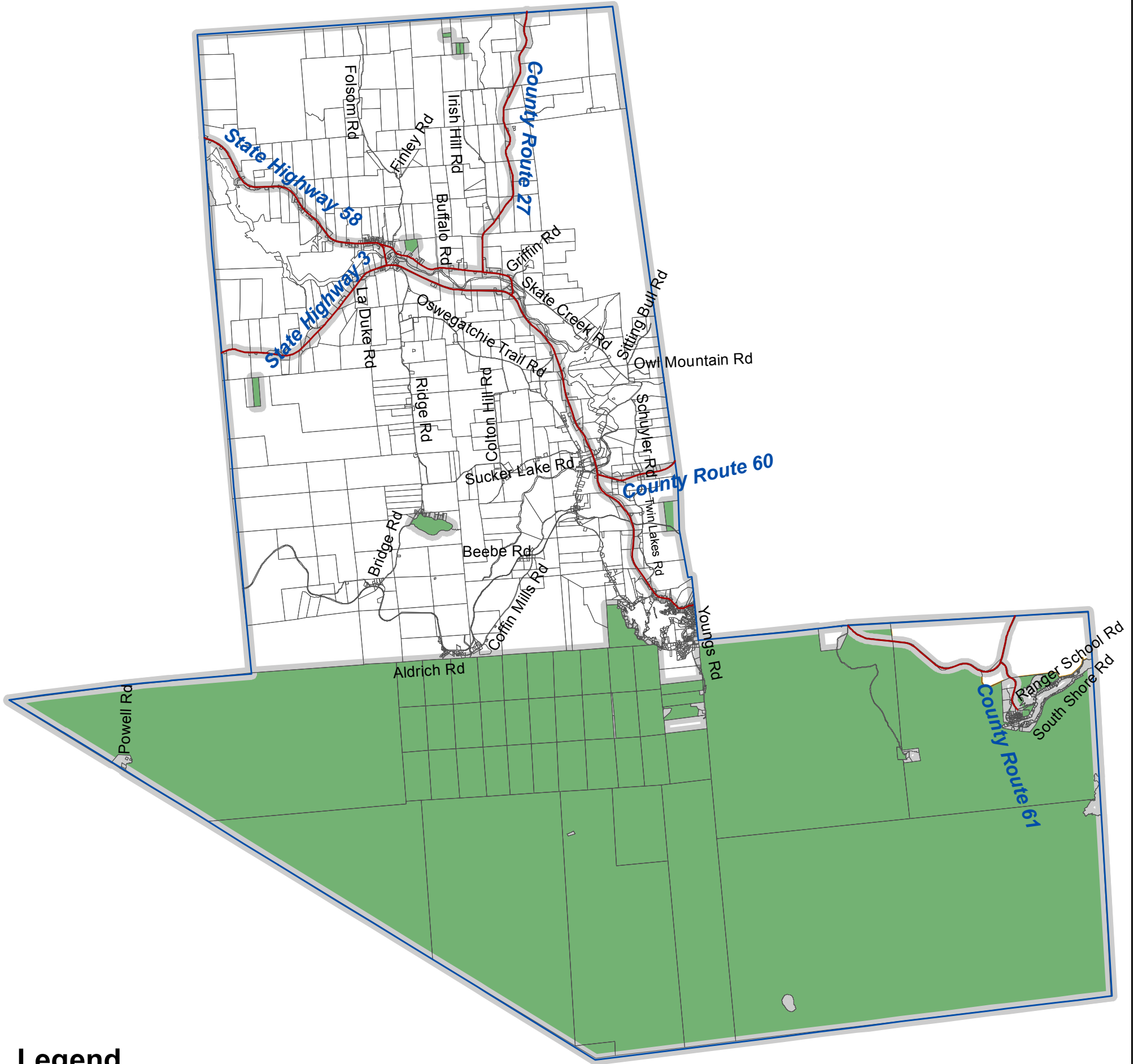








# Locations in Town of Fine Requiring Project Referral to County Planning Board - 2010 \*



## Legend

-  Property Boundary
-  Municipal Boundary
-  County, State or Federal Highway
-  New York State Land
-  500' Buffer



1 in = 2 miles

Referral required if project is located within 500' of:

- 1) A county, village or town boundary
- 2) Existing or proposed county or state park or other recreation area
- 3) Existing or proposed county or state road or right of way
- 4) Existing or proposed right of way of any county stream or drainage channel
- 5) County or state owned land that contains a public facility; or
- 6) The boundary of a farm operation in an agricultural district

\* Municipalities in the Adirondack Park must also submit projects to the APA for review.