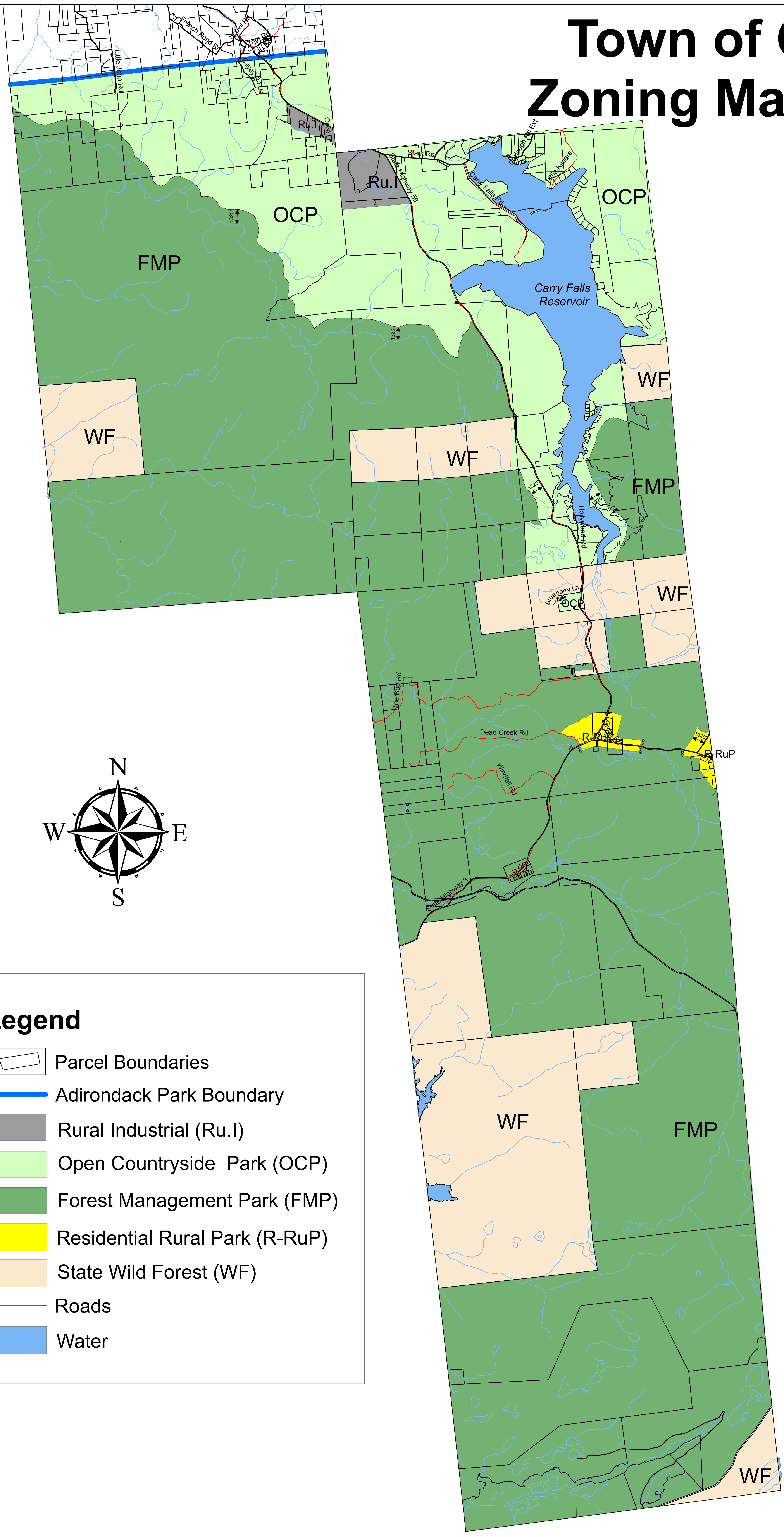
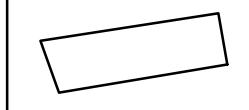










Town of Colton Zoning Map -- 2011



Legend

-  Parcel Boundaries
-  Adirondack Park Boundary
-  Rural Industrial (Ru.I)
-  Open Countryside Park (OCP)
-  Forest Management Park (FMP)
-  Residential Rural Park (R-RuP)
-  State Wild Forest (WF)
-  Roads
-  Water

0 1 2 4 6 8 Miles