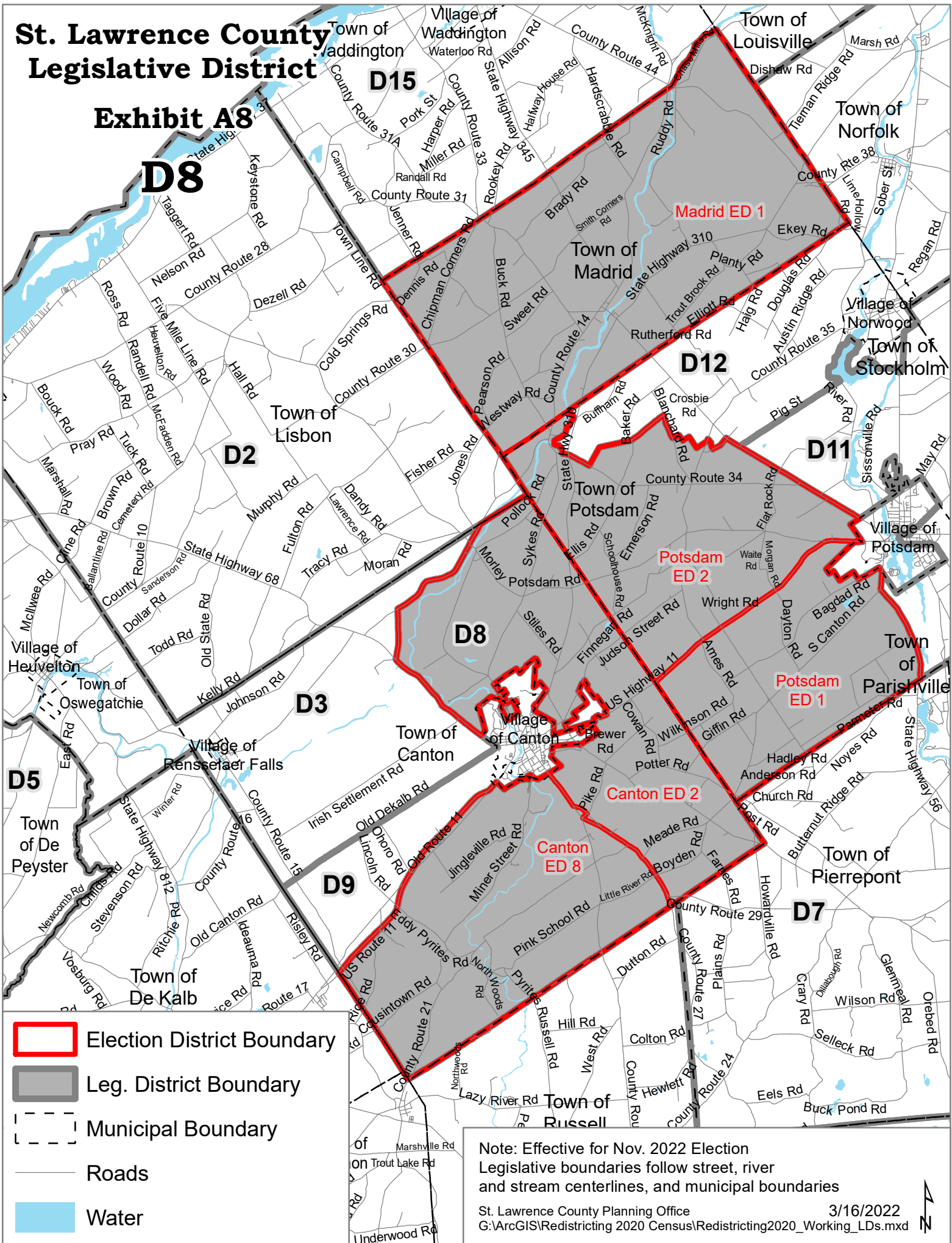







St. Lawrence County Legislative District

Exhibit A8



-  Election District Boundary
-  Leg. District Boundary
-  Municipal Boundary
-  Roads
-  Water

Note: Effective for Nov. 2022 Election
 Legislative boundaries follow street, river and stream centerlines, and municipal boundaries

St. Lawrence County Planning Office
 3/16/2022
 G:\ArcGIS\Redistricting 2020 Census\Redistricting2020_Working_LDs.mxd

