

April 12, 1993

NOW, THEREFORE, BE IT RESOLVED in recognition of Compeer's contributions to the mental health field, the legislature of St. Lawrence County does hereby proclaim April 25th through May 1, 1993 to be "Compeer Friendship Week in St. Lawrence County" and encourages all county residents to renew their dedication to helping these vulnerable citizens of our community.

* * *

Mr. J. Smith made a motion to Resolution No. 76-93, seconded by Mrs. Bradley, and carried unanimously by a voice vote.

RESOLUTION NO. 77-93

ADOPTING LOCAL LAW NO. 2 FOR THE YEAR 1993

By Mr. Luckie, Chairman, Legislative & Judicial Committee

WHEREAS, a public hearing on proposed Local Laws B, and C, and D, as revised, for the Year 1993 (Local Law No. 2), Reapportioning St. Lawrence County, has been held on April 12, 1993,

NOW, THEREFORE, BE IT RESOLVED that the St. Lawrence County Board of Legislators hereby adopts Local Law No. 2 for the Year 1993.

* * *

Mr. Luckie made a motion to adopt Resolution No. 77-93, seconded by Mr. Wells and Mr. Paquin.

Mr. Luckie requested the County Attorney to clarify what Local Law 2 for the Year 1993 is and Mr. Nash replied that Local Law 2 will be which ever reapportioning plan you adopt, Proposed Local Law B, Proposed Local Law C, or Proposed Local Law D for the Year 1993.

Mr. Luckie made a motion to introduce Local Law B for the Year 1993, Reapportioning St. Lawrence County into 11 Legislative Districts, seconded by Mr. Wells.

After considerable discussion, Proposed Local Law B was defeated with seven (7) yes votes (Teele, D. Smith, Carey, J. Smith, Luckie, Wells, Romigh) and fifteen (15) no votes.

Mr. Luckie made a motion to introduce and adopt Proposed Local Law C for the Year 1993, Reapportioning St. Lawrence County into 15 Legislative Districts, seconded by Mr. Lacy. By a roll call vote, Proposed Local Law C for the Year 1993 failed with four (4) yes votes (Teele, Carey, Lacy, Luckie) and eighteen (18) no votes.

April 12, 1993

Mr. Luckie moved to adopt Proposed Local Law D, as revised, Reapportioning St. Lawrence County into 16 Legislative Districts, seconded by Mr. Paquin.

Mr. Paquin moved the question to close debate, seconded by Mr. Morrill, and this motion failed with eight (8) yes votes (Darmody, Moore, Snider, Dunham, Morrill, Pierce, Ashley, Paquin) and fourteen (14) no votes.

After further discussion, Mr. Romigh called the question to close debate, seconded by Mr. Snider and Mr. Darmody, and by a roll call vote, this motion failed with nine (9) yes votes (Darmody, Moore, Snider, Dunham, Morrill, Pierce, Bradley, Ashley, Romigh) and thirteen (13) no votes.

By a roll call vote on Proposed Local Law D (now Local Law 2 for the Year 1993) Proposed Local Law D was carried with fourteen (14) yes votes and eight (8) no votes (Teele, D. Smith, Carey, J. Smith, Lacy, Luckie, Wells, Romigh).

**LOCAL LAW B FOR THE YEAR 1993
REAPPORTIONING ST. LAWRENCE COUNTY
INTO ELEVEN LEGISLATIVE DISTRICTS**

BE IT ENACTED by the Board of Legislators of the County of St. Lawrence as follows:

Section 1: LEGISLATIVE INTENT

This Local Law is intended to fulfill the requirements of the United States Constitution that there be equal representation of the population and to meet requirements set forth in State law. The St. Lawrence County Board of Legislators has chosen to do this by redistricting the County into eleven Legislative Districts to achieve fair and equitable representation in light of the 1990 Census of Population.

Section 2: DISTRICT BOUNDARIES AND POPULATIONS

<u>District</u>	<u>Town/Election Districts (if modified)</u>	<u>1990 Census Population</u>
1	Fowler, Gouverneur, Macomb and Rossie	10430
2	DeKalb, DePeyster, Hammond, Morristown and Oswegatchie	10289
3	Colton, Hopkinton, Parishville, Piercefield and Stockholm, and Potsdam EDs #1 and 5	9570
4	Clare, Clifton, Edwards, Fine, Hermon, Pierrepoint, Pitcairn and Russell	9774

April 12, 1993

5	Canton EDs #1, 3, 4, 5, 6, 7, 8*, and 9	10484
6	Norfolk and Potsdam EDs # 2, 3, 4, 12 and 13	9514
7	Potsdam EDs # 6, 7, 8, 9, 10 and 11	10211
8	Brasher, Lawrence and Louisville and Massena EDs # 7, 13, and 14*	10000
9	Massena EDs #1, 2, 3, 4*, 5*, 6*, 8, 9*, 10*, 11* and 12*	10241
10	Lisbon, Madrid and Waddington, Canton ED #2* and Ogdensburg ED#7	10177
11	Ogdensburg EDs # 1, 2, 3, 4, 5* and 6*	9542
Total Population (1,742 felon prisoners excluded.)		110232

Section 3: MODIFICATIONS TO CERTAIN LEGISLATIVE DISTRICT BOUNDARIES.

Certain Legislative District boundaries involve local election district boundaries which heretofore did not conform to state law in all respects or which are different in other respects than previously. Boundary details of the legislative districts containing election districts starred in section 2, above, are as follows:

- A. **Boundary Between Legislative Districts No. 5 and No. 10:**
District No. 5 (Canton EDs #1, 3, 4, 5, 6, 7, 8, and 9)
District No. 10 (Lisbon, Madrid and Waddington, Canton ED #2 and Ogdensburg ED#7)

The boundary between Legislative Districts 5 and 10 follows the modified boundary of Canton Election Districts #2 and #8 along a power line between the Grass River and the Stiles Road and then along the center line of the Stiles Road to the center line of the Sykes Road. This boundary formerly followed an arbitrary line from a point on the power line to a point on the Sykes Road.

- B. **Boundary Between Legislative Districts No. 3 and 6:**
District No. 3 (Colton, Hopkinton, Parishville, Piercefield and Stockholm, and Potsdam EDs #1 and 5)
District No. 6 (Norfolk and Potsdam EDs # 2, 3, 4, 12 and 13)

The boundary between Legislative Districts No. 3 and No. 6 west of the village of Potsdam along State Route 11 is shortened, since the village of Potsdam's Election District #11 boundary now extends to the west to include annexed land south of State Route 11 west of Clarkson University. A small area outside the village immediately at the village boundary but south of the highway is relocated from ED #1 to Town ED #2. Potsdam ED #1

April 12, 1993

is further modified by the same annexation between the Baghdad Road and State Route 11.

The boundary between Legislative Districts No. 3 and No. 6 east of the village of Potsdam follows the modified boundary of Eds #4 and 5 to follow State Route 11 from the village boundary easterly to the town boundary.

C. Boundary Between Legislative Districts No. 6 and No. 7:

District No. 6 (as above)
District No. 7 (Potsdam Eds # 6, 7, 8, 9, 10 and 11)

The boundary between Legislative Districts No. 6 and No. 7 follows the above mentioned modification to the ED #1 and 2 boundary at the western village boundary and follows the boundary of annexed land west of State Route 56 at the northern village boundary of Potsdam. The legislative district boundary follows the above mentioned extension of the ED #4 boundary to State Route 11.

D. Boundary Between Legislative Districts No. 10 and No. 11:

District No. 10 (Lisbon, Madrid, Waddington, Canton ED #2 and Ogdensburg ED #7)
District No. 11 (Ogdensburg Eds #1, 2, 3, 4, 5, and 6)

The boundary between Legislative Districts No. 10 and No. 11 follows in part the modified boundary between Ogdensburg Election Districts #5 and 7 beginning at a point on the southern City boundary at the intersection of Park St. and State Highway 37 and following the center lines of Park St. and Lafayette St. to Plover Hill Avenue.

E. Boundary Between Legislative Districts No. 8 and No. 9:


District No. 8 (Brasher, Lawrence, Louisville and Massena EDs #7, 13 and 14)
District No. 9 (Massena EDs #1, 2, 3, 4, 5, 6, 8, 9, 10, 11 and 12)

The boundary between Legislative Districts No. 8 and No. 9 is modified to follow the legal Village boundary between Election Districts #9, 10, 11, 12, and 5 and ED #14 along the center line of North Main St., along the legal Village boundary in the vicinity of the Power Canal and along the centerline of East Orvis St. to the eastern corner of the Village boundary. The election district boundaries formerly followed an arbitrary line behind homes on the west side of North Main St. and an arbitrary alignment nearly parallel to the canal, and then along the centerline of the Grass River at a location entirely within the Town.

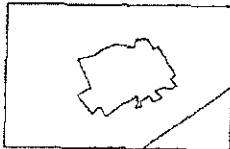
Section 4: SEPARABILITY OF PROVISIONS

If any clause, sentence, paragraph, subdivision, section or part of this Local Law shall be adjudged by any court of competent jurisdiction to be invalid, such judgment, decree or order shall not affect, impair or invalidate the

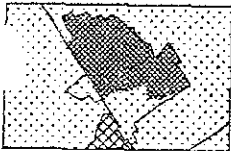
11 LEGISLATIVE DISTRICTS



CANTON



GOUVERNEUR



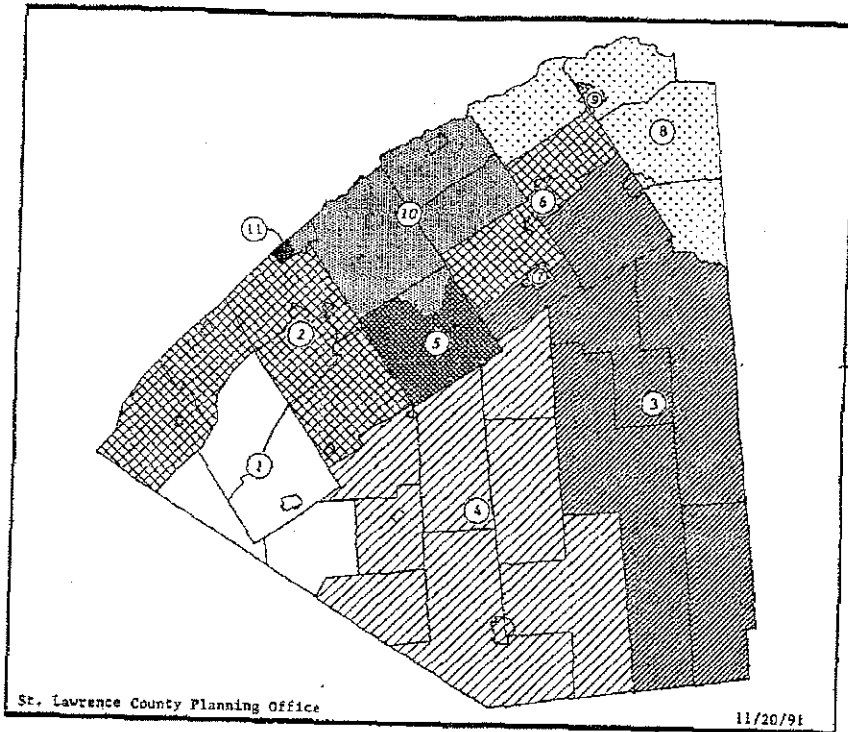
HASSENA



OGDENSBURG



POTSDAM



St. Lawrence County Planning Office

11/20/91

1 10430	5 10484	9 10241	Average 10,020 High 10,484 Low 9,514 Range on Avg. 9.7%
2 10289	6 9514	10 10177	
3 9570	7 10211	11 9542	
4 9774	8 10000		

April 12, 1993

remainder thereof, but shall be confined in its operation of the clause, sentence, paragraph, subdivision, section, or part thereof directly involved in the controversy in which such judgment, decree or order shall have been rendered.

Section 5: CONFLICT WITH PREVIOUS LOCAL LAWS

In the event of a conflict or inconsistency between this Local Law and any previous Local Law or Resolution of this Board of Legislators, this Local Law shall govern.

Section 6: EFFECTIVE DATE

This Local Law shall take effect at the general election next occurring when all applicable statutory requirements for its passage and adoption have been complied with fully and it has been duly filed as provided by the Municipal Home Rule Law.

LOCAL LAW C FOR THE YEAR 1993

**REAPPORTIONING ST. LAWRENCE COUNTY
INTO FIFTEEN LEGISLATIVE DISTRICTS**

BE IT ENACTED by the Board of Legislators of the County of St. Lawrence as follows:

Section 1: LEGISLATIVE INTENT

This Local Law is intended to fulfill the requirements of the United States Constitution that there be equal representation of the population and to meet requirements set forth in State law. The St. Lawrence County Board of Legislators has chosen to do this by redistricting the County into fifteen Legislative Districts to achieve fair and equitable representation in light of the 1990 Census of Population.

Section 2: DISTRICT BOUNDARIES AND POPULATIONS

<u>District</u>	<u>Town/Election Districts (if modified)</u>	<u>1990 Census Population</u>
1	Ogdensburg EDs #1, 2, 3, 4	6973
2	Lisbon, Ogdensburg ED #6, 7*	7257
3	Morristown, Oswegatchie, Ogdensburg ED #5*	7350
4	DeKalb, DePeyster, Fowler, Hammond, Macomb, Rossie	7679
5	Gouverneur	6985

April 12, 1993

6	Clifton, Edwards, Fine, Hermon, Pitcairn, Russell	7321
7	Clare, Colton, Hopkinton, Parishville, Pierrepoint, Piercefield, Potsdam ED #5*	7561
8	Madrid; Canton EDs #2, 3*, 5, 8*; Potsdam EDs #1*, 2*	7630
9	Canton EDs #1*, 4, 6, 7, 9	7227
10	Potsdam EDs #6, 7, 8, 11*	7831
11	Stockholm, Potsdam EDs #4*, 9, 10	7089
12	Norfolk Town, Potsdam EDs #3*, 12, 13	7098
13	Brasher, Lawrence, Massena EDs #5*, 6, 13, 14*	7589
14	Massena EDs #1, 2, 3, 4*, 7, 11*, 12*	7129
15	Louisville, Waddington, Massena EDs #8*, 9*, 10*	7513
	Total Population (1,742 felon prisoners excluded.)	110232

(Note: *=Modified in connection with this reapportionment. Other local election districts must be modified for similar reasons, but are not involved with County legislative reapportionment.)

Section 3: MODIFICATIONS TO CERTAIN LEGISLATIVE DISTRICT BOUNDARIES.

Certain Legislative District boundaries involve local election district boundaries which heretofore did not conform to state law in all respects or which are different in other respects than previously. Boundary details of the legislative districts starred in section 2, above, are as follows:

A. Boundary Between Legislative Districts No. 2 and No. 3:

District No. 2 (Lisbon, Ogdensburg EDs #6, 7)

District No. 3 (Morristown, Oswegatchie, Ogdensburg ED #5)

The boundary between Legislative Districts 2 and 3 follows the modified boundary between Ogdensburg Election Districts #5 and 7 beginning at a point at the intersection of Park St. and State Highway 37 and following the center lines of Park St. and Lafayette St. to the existing district boundary at Plover Hill Avenue.

April 12, 1993

B. Boundary Between Legislative Districts No. 7 and 11:

District No. 7 (Clare, Colton, Hopkinton, Parishville, Piercefield, Pierrepont, Potsdam ED #5)
District No. 11 (Stockholm, Potsdam ED #4, 9, 10)

The boundary between Legislative Districts No. 7 and No. 11 east of the village of Potsdam follows the modified boundary of EDs #4 and 5 on the center line of State Route 11 from the village boundary easterly to the town boundary, whereas formerly it followed an arbitrary line behind residences on the south side of May Rd.

C. Boundary Between Legislative Districts No. 8 and Nos. 10, 11 and 12:

District No. 8 (Madrid; Canton EDs #2, 3, 5, 8; Potsdam EDs #1, 2)
District No. 10 (Potsdam EDs # 6, 7, 8, 11)
District No. 11 (Stockholm, Potsdam EDs #4, 9, 10)
District No. 12 (Norfolk Town, Potsdam EDs #3, 12, 13)

The boundary between Legislative Districts No. 8 and No. 10 follows the modified boundaries of Potsdam EDs #1, 2, and 11 along the Potsdam Village boundary on its western edge to include annexed land south of State Route 11 and along Baghdad Road.

The boundary between Legislative District No. 8 and Districts No. 11 and 12 follows the modified boundary between ED #2 and EDs #3 and 4 along the center line of State Route 345 where it formerly followed an arbitrary line behind residences on the north side of the highway.

D. Boundary Between Legislative District No. 10 and No. 11:

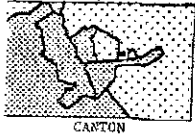
District No. 10 (Potsdam EDs #6, 7, 8, 11)
District No. 11 (Stockholm, Potsdam ED #4)

The boundary between Legislative District No. 10 and No. 11 follows the eastern boundary of the Village of Potsdam between May Road and State Route 11 to coincide with the extension of Potsdam ED #4.

E. Boundary Between Legislative District No. 13 and Districts No. 14 and 15:

District No. 13 (Brasher, Lawrence and Massena EDs #5, 6, 13 and 14)
District No. 14 (Massena EDs #1, 2, 3, 4, 7, 11, 12)
District No. 15 (Louisville, Waddington, Massena EDs #8, 9, 10)

The boundary between Legislative District No. 13 and Districts No. 14 and 15 is modified to follow the legal Village boundary between Election Districts #9, 10, 11, 12, and 5 and ED #14 along the center line of North Main St. and along the legal Village boundary in the vicinity of the Power Canal to the centerline of East Orvis St. The election district boundaries formerly followed an arbitrary line behind homes on the west side of North Main St. and an arbitrary alignment parallel to the canal, and then along the centerline of the Grass River at a location entirely within the Town.



CANTON



COUVERNEUR



MASSENA

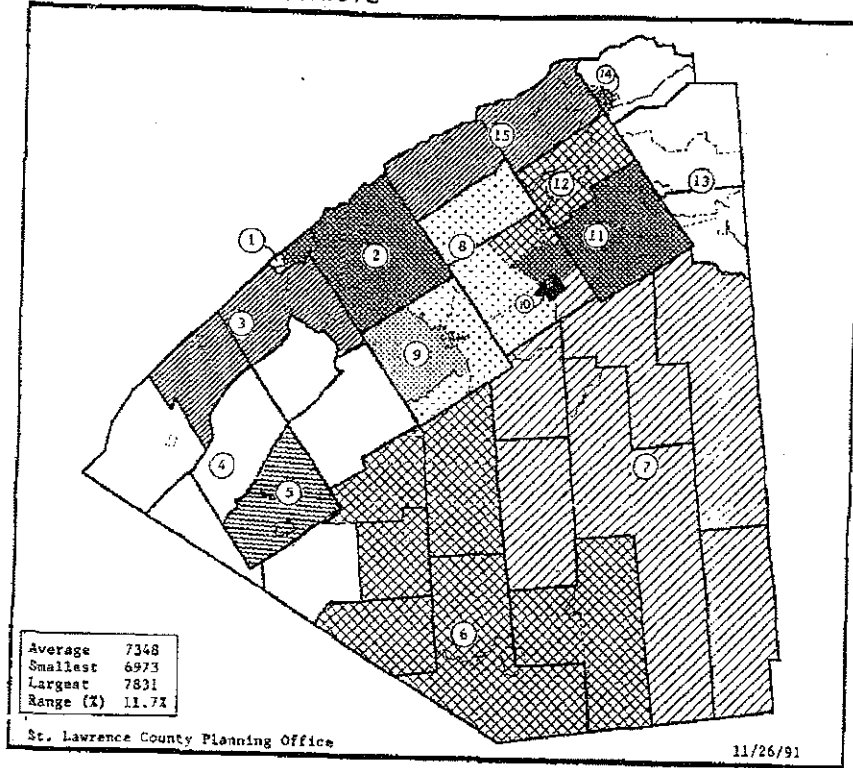


OGDENSBURG



POTSDAM

15 LEGISLATIVE DISTRICTS



Average 7348
 Smallest 6973
 Largest 7831
 Range (%) 11.7%

St. Lawrence County Planning Office

11/26/91

District	Pop.	District	Pop.	District	Pop.
1	6973	6	7321	11	7089
2	7257	7	7561	12	7098
3	7330	8	7630	13	7589
4	7679	9	7227	14	7129
5	6985	10	7831	15	7513

April 12, 1993

- F. Boundary Between Legislative Districts No. 13 and 14:
District No. 13 (as above)
District No. 14 (Massena EDs #1, 2, 3, 4, 7, 11, 12)

The Legislative District boundary in part follows the modified boundary between ED's #4 and #5 from the mid-channel of the Grass River along the centerlines of Plum St., East Orvis St. and Grant St. and a visual extension of Grant St. to a power line, and following the power line to the end of Howard St., and then along a visual extension of Howard St. to State Route 37.

Section 4: SEPARABILITY OF PROVISIONS

If any clause, sentence, paragraph, subdivision, section or part of this Local Law shall be adjudged by any court of competent jurisdiction to be invalid, such judgment, decree or order shall not affect, impair or invalidate the remainder thereof, but shall be confined in its operation of the clause, sentence, paragraph, subdivision, section, or part thereof directly involved in the controversy in which such judgment, decree or order shall have been rendered.

Section 5: CONFLICT WITH PREVIOUS LOCAL LAWS

In the event of a conflict or inconsistency between this Local Law and any previous Local Law or Resolution of this Board of Legislators, this Local Law shall govern.

Section 6: EFFECTIVE DATE

This Local Law shall take effect at the general election next occurring when all applicable statutory requirements for its passage and adoption have been complied with fully and it has been duly filed as provided by the Municipal Home Rule Law.

**LOCAL LAW NO. D, AS REVISED, FOR THE YEAR 1993
REAPPORTIONING ST. LAWRENCE COUNTY
INTO SIXTEEN LEGISLATIVE DISTRICTS**

BE IT ENACTED by the Board of Legislators of the County of St. Lawrence as follows:

Section 1: LEGISLATIVE INTENT

This Local Law is intended to fulfill the requirements of the United States Constitution that there be equal representation of the population and to meet requirements set forth in State law. The St. Lawrence County Board of Legislators has chosen to do this by redistricting the County into sixteen Legislative Districts to achieve fair and equitable representation in light of the 1990 Census of Population.

April 12, 1993

Section 2: DISTRICT BOUNDARIES AND POPULATIONS

<u>District</u>	<u>Town/Election Districts (*if modified)</u>	<u>1990 Census Population</u>
1	Clare, Colton, Hopkinton, Parishville, Pierrepont, Piercefield	6870
2	Canton ED #5, Clifton, Edwards, Fine, Pitcairn, Russell	7018
3	Gouverneur	6985
4	Fowler, Hammond, Macomb, Morristown, Rossie	6632
5	Canton EDs #4, 7*, DeKalb, DePeyster, Hermon	6567
6	Canton EDs #1, 3, 6, 8*, 9	7216
7	Ogdensburg ED # 4, 5*, Oswegatchie	6882
8	Ogdensburg EDs #1, 2, 3, 6	6696
9	Canton ED #2*, Lisbon, Ogdensburg ED #7*	6689
10	Madrid, Waddington, Potsdam EDs #1*, 2*, 5*	6597
11	Potsdam EDs #3*, 4*, 7, 8, 9, 12, 13	6999
12	Potsdam EDs #6, 10*, 11	6784
13	Massena EDs 13, 14*, Norfolk	6772
14	Brasher, Lawrence, Stockholm	7173
15	Louisville, Massena EDs #1*, 2, 8*, 9*, 10*	7163
16	Massena EDs #3*, 4*, 5, 6, 7, 11*, 12*	7189
	Total Population (1,742 felon prisoners excluded.)	110232

(Note: * = Modified in connection with this reapportionment. Other local election districts must be modified for similar reasons, but are not involved with County legislative reapportionment.)

Section 3: MODIFICATIONS TO CERTAIN LEGISLATIVE DISTRICT BOUNDARIES.

Certain Legislative District boundaries involve local election district boundaries which heretofore did not conform to state law in all respects or which

April 12, 1993

are different in other respects than previously. Boundary details of the legislative districts containing election districts starred in section 2, above, are as follows:

A. Boundary Between Legislative District No. 5 and Legislative Districts No. 2 and No. 6:

District No. 5 (Canton EDs #4, 7, DeKalb, DePeyster, Hermon)

District No. 6 (Canton EDs #1, 3, 6, 8, 9)

The boundary between Legislative Districts No. 2 and No. 5 in part follows the boundary between modified Canton EDs #5 and 7 from a point on the boundary south of the Grass River to a visual extension of the Nickerson Road, and then following the center lines of the Nickerson Road, State Route 68, Barnes Road, Waterman Hill Road (CR 101) and Boyden Road to Grannis Brook, and following the brook to the southern Town boundary.

The boundary between Legislative Districts No. 5 and No. 6 in part follows the modified boundary between Canton EDs #7 and 6 where the Village boundary has been extended to the west by annexation and along the modified boundary of EDs #7 and 8 from the Village boundary southward along the center line of State Route 68 to Potter Road and along the center line of Potter Rd. to the town boundary.

The Legislative Districts No. 5 and No. 6 boundary also in part follows the modified boundary between Canton EDs #5 and 7 described above in this section.

B. Boundary Between Legislative Districts No. 6 and No. 9:

District No. 6 (as above)

District No. 9 (Canton ED #2, Lisbon, Ogdensburg ED #7)

The boundary between Legislative Districts No. 6 and No. 9 follows the modified boundary between Canton EDs #2 and 8 northward along a power line parallel to and south of the Sykes Road from the middle of the Grass River to the Stiles Road, and southward along the center line of Stiles Road to Outer State St., and along the center line of State Street (State Highway 310) to the Town boundary.

C. Boundary Between Legislative Districts No. 7 and No. 9:

District No. 7 (Ogdensburg Eds# 4, 5, Oswegatchie)

District No. 9 (as above)

The boundary between Legislative Districts No. 7 and No. 9 follows the modified boundary between Ogdensburg EDs #5 and 7 beginning at a point on the southern City boundary and following a visual extension of Park St. and then the centerlines of Park St. and Lafayette St. to the existing district boundary at Plover Hill Avenue.

April 12, 1993

D. Boundary Between Legislative District No. 10 and Legislative Districts No. 11 and No. 12

District No. 10 (Madrid, Waddington, Potsdam EDs #1, 2, 5)

District No. 11 (Potsdam EDs #3, 4, 7, 8, 9, 12, 13)

District No. 12 (Potsdam EDs #6, 10, 11)

The boundary between Legislative Districts No. 10 and No. 11 follows the modified boundary between Potsdam ED #2 and EDs #3 and 4 along the center line of State Route 345 where it formerly followed an arbitrary line behind residences on the north side of the highway.

The boundary between Legislative Districts No. 10 and No. 12 follows the modified Potsdam Village boundary on its western edge to include annexed land south of State Route 11 and along Baghdad Road.

E. Boundary Between Legislative Districts No. 11 and No. 12

District No. 11 (as above)

District No. 12 (as above)

The boundary between Legislative Districts No. 11 and 12 follows the modified boundary between Potsdam EDs #4 and 10 where it includes land annexed to the Village west of State Route 56.

F. Boundary Between Legislative District No. 13 and Districts No. 15 and 16

District No. 13 (Massena EDs 13, 14, Norfolk)

District No. 15 (Louisville, Massena EDs #1, 2, 8, 9, 10)

District No. 16 (Massena EDs #3, 4, 5, 6, 7, 11, 12)

The boundary between Legislative District No. 13 and Districts No. 15 and 16 is modified to follow the legal Village boundary between Election Districts #9, 10, 11, 12, and 5 and ED #14 along the center line of North Main St., along the legal Village boundary in the vicinity of the Power Canal and the Grasse River to and along the centerline of East Orvis St. The election district boundaries formerly followed an arbitrary line behind homes on the west side of North Main St. and an arbitrary alignment nearly parallel to the canal, and then along the centerline of the Grass River at a location entirely within the Town.

F. Boundary Between Legislative Districts No. 15 and 16:

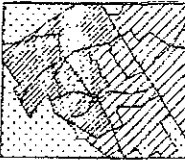
District No. 15 (as above) #5, 6, 13 and 14)

District No. 16 (as above)

The boundary between Legislative Districts No. 15 and No. 16 is modified to balance approximately the populations of the respective legislative districts. Beginning at the center line of South Main St. at State Highway 37, the modification follows the Main St. center line to Garvin St. and follows the center lines of Garvin, Highland Park, Bridges, Clark and Andrews Streets, returning again to the South Main St. centerline.



CANTON



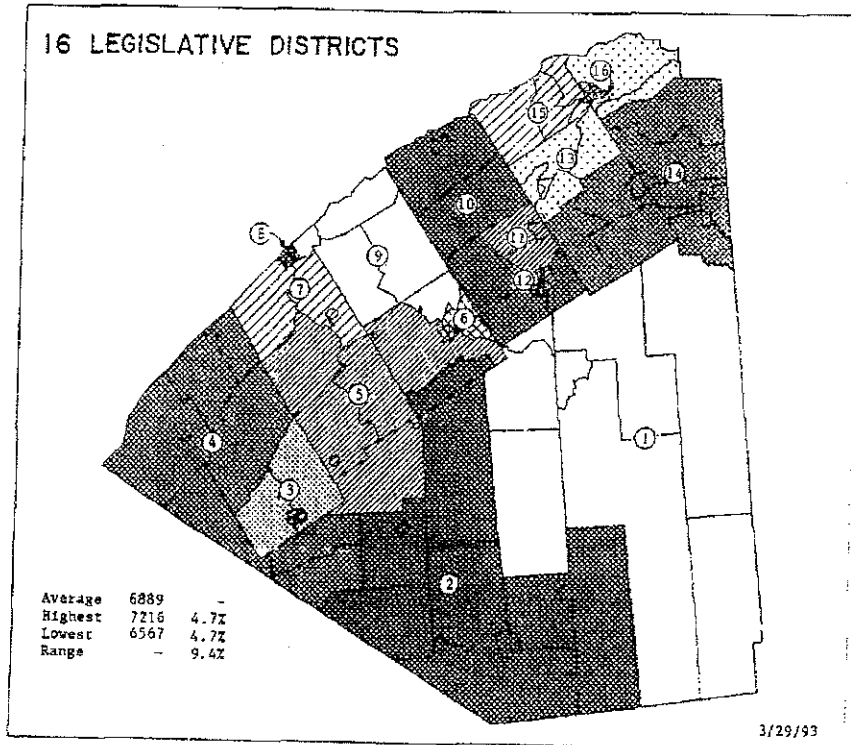
MASSENA



OGDENSBURG



POTSDAM

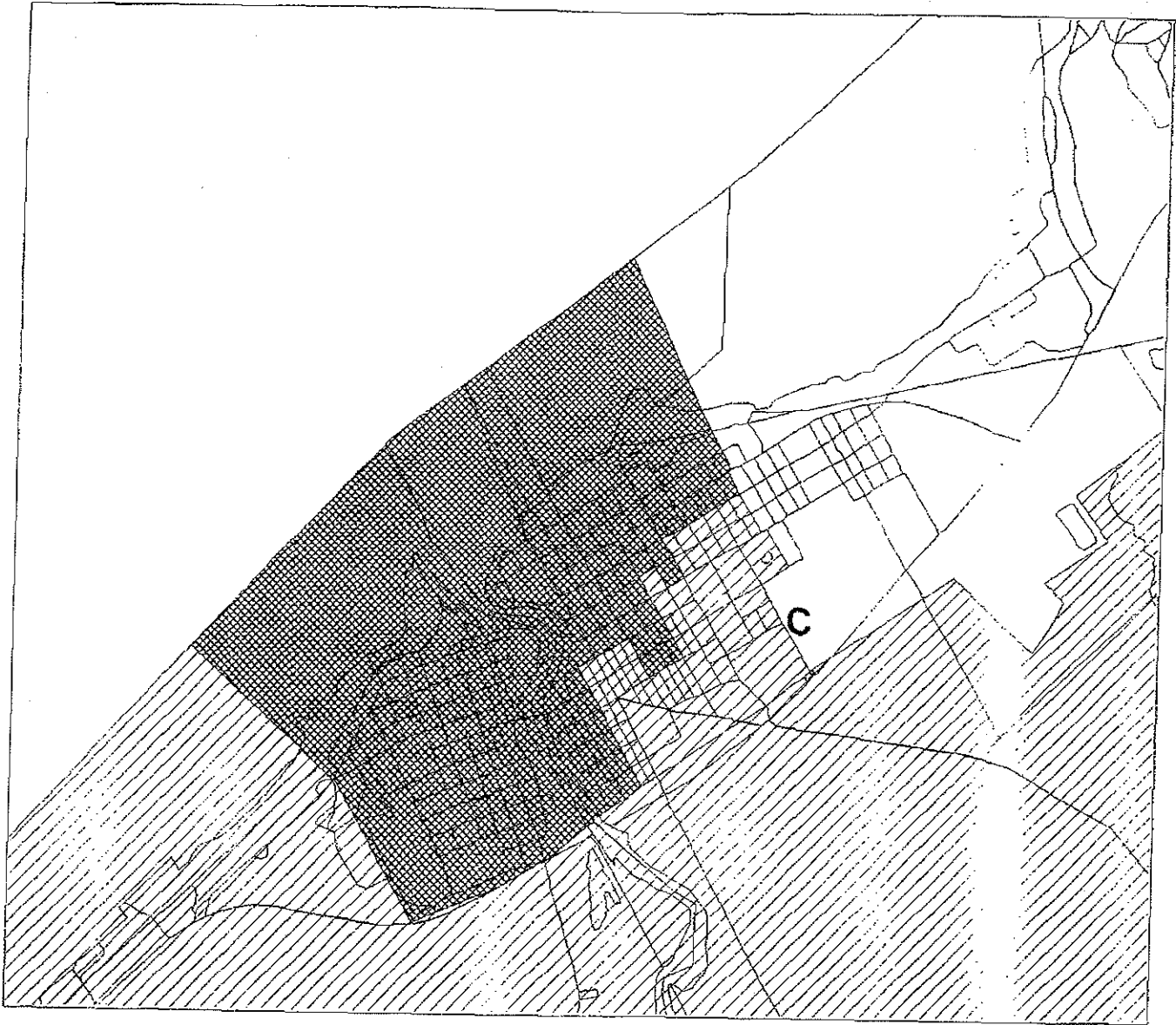


Dist.	Pop.	Dist.	Pop.	Dist.	Pop.
1	6870	6	7216	11	6999
2	7018	7	6882	12	6784
3	6985	8	6696	13	6772
4	6632	9	6689	14	7173
5	6567	10	6597	15	7163
				16	7189

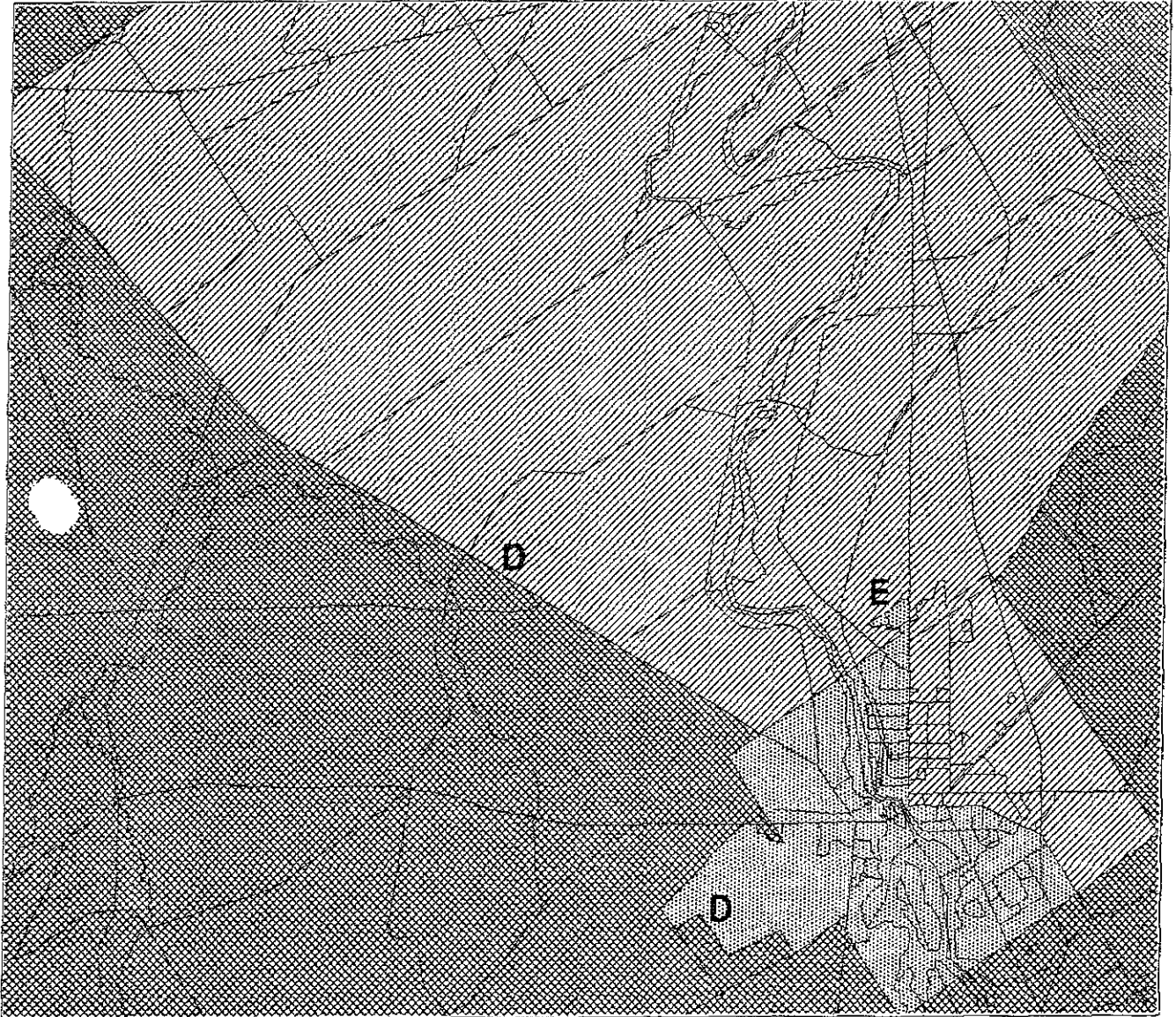
16 LEGISLATIVE DISTRICTS: CANTON E.D. MODIFICATIONS



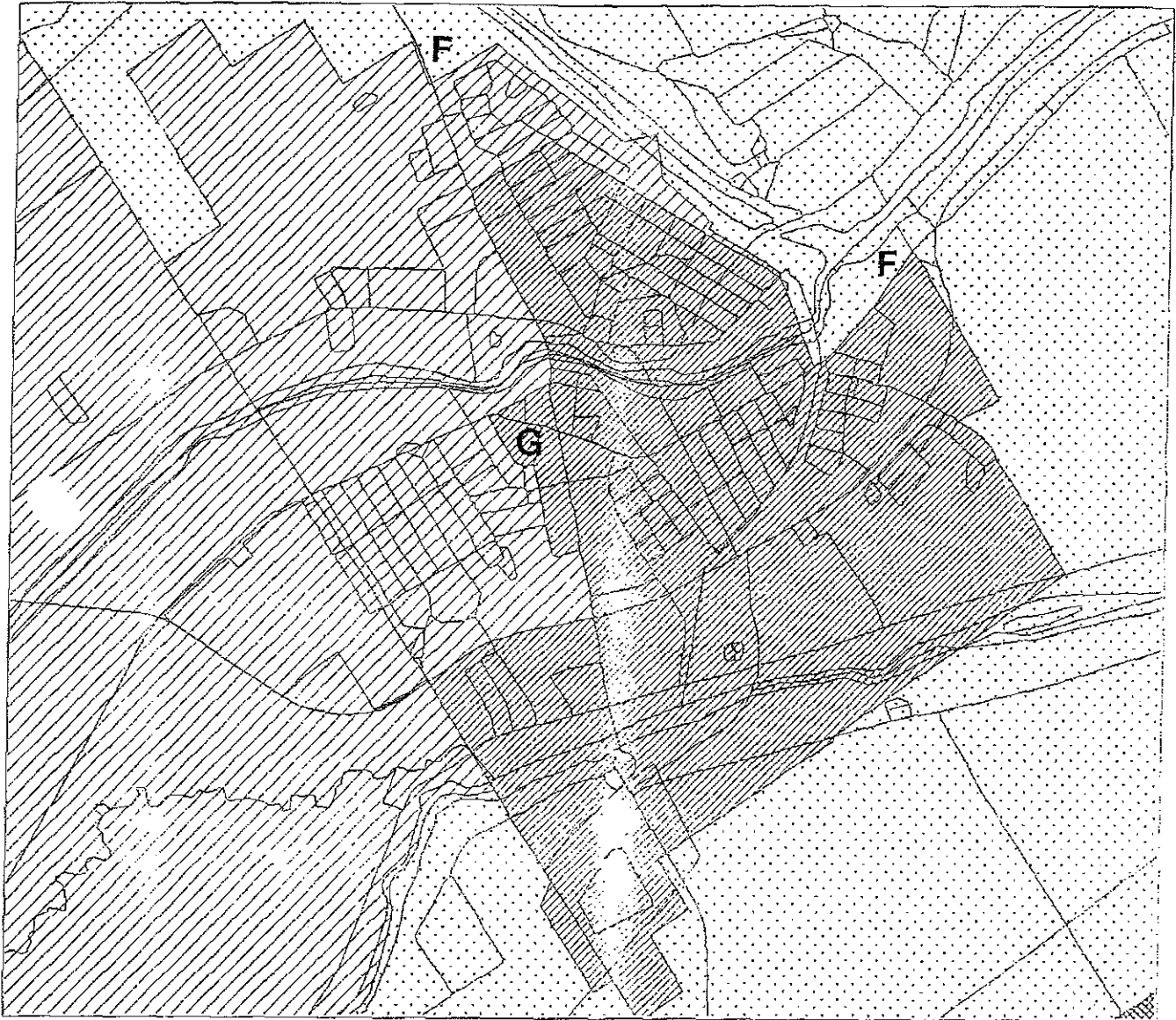
16 LEGISLATIVE DISTRICTS: OGDENSBURG E.D. MODIFICATION



16 LEGISLATIVE DISTRICTS: POTSDAM E.D. MODIFICATIONS



16 LEGISLATIVE DISTRICTS: MASSENA E.D. MODIFICATIONS



April 12, 1993

Section 4: SEPARABILITY OF PROVISIONS

If any clause, sentence, paragraph, subdivision, section or part of this Local Law shall be adjudged by any court of competent jurisdiction to be invalid, such judgment, decree or order shall not affect, impair or invalidate the remainder thereof, but shall be confined in its operation of the clause, sentence, paragraph, subdivision, section, or part thereof directly involved in the controversy in which such judgment, decree or order shall have been rendered.

Section 5: CONFLICT WITH PREVIOUS LOCAL LAWS

In the event of a conflict or inconsistency between this Local Law and any previous Local Law or Resolution of this Board of Legislators, this Local Law shall govern.

Section 6: EFFECTIVE DATE

This Local Law shall take effect when all applicable statutory requirements for its passage and adoption have been complied with fully and it has been duly filed as provided by the Municipal Home Rule Law.

RESOLUTION NO. 78-93

**RECOMMENDING THE SELECTION OF SITE 123 AS THE PREFERRED SITE FOR A
SOLID WASTE MANAGEMENT FACILITY AND PROCEEDING WITH THE PREPARATION
OF A NYCRR PART 360 PERMIT APPLICATION**

By Mr. Paquin

WHEREAS, the St. Lawrence County Solid Waste Disposal Authority (the "Authority") has undertaken an investigation to identify and evaluate potential landfill sites for the construction and operation of a solid waste management facility to serve the needs of St. Lawrence County, and

WHEREAS, this investigation, which has proceeded over two years, has culminated in the preparation and submission of a Preferred Site Selection Report (the "Report"), and

WHEREAS, the Report presents the investigations and analyses of three potential landfill sites which were identified as candidate sites in the siting process, and

WHEREAS, these three sites include Site 180, which is located in the Town of Lisbon, and Sites 122 and 123 which are located in the Town of Brasher, and

WHEREAS, based on two stages of field work and engineering analyses, including the evaluation of geologic, hydrogeologic, environmental, and